

COPYRIGHT 1962
U.S. CODE, TITLE 17
LORAIN TOWNSHIP, OHIO
Reproduced by
Allied Microfilm Corp.
Akron, Ohio

SHEFFIELD
TOWNSHIP

SEE
PAGE 10-0

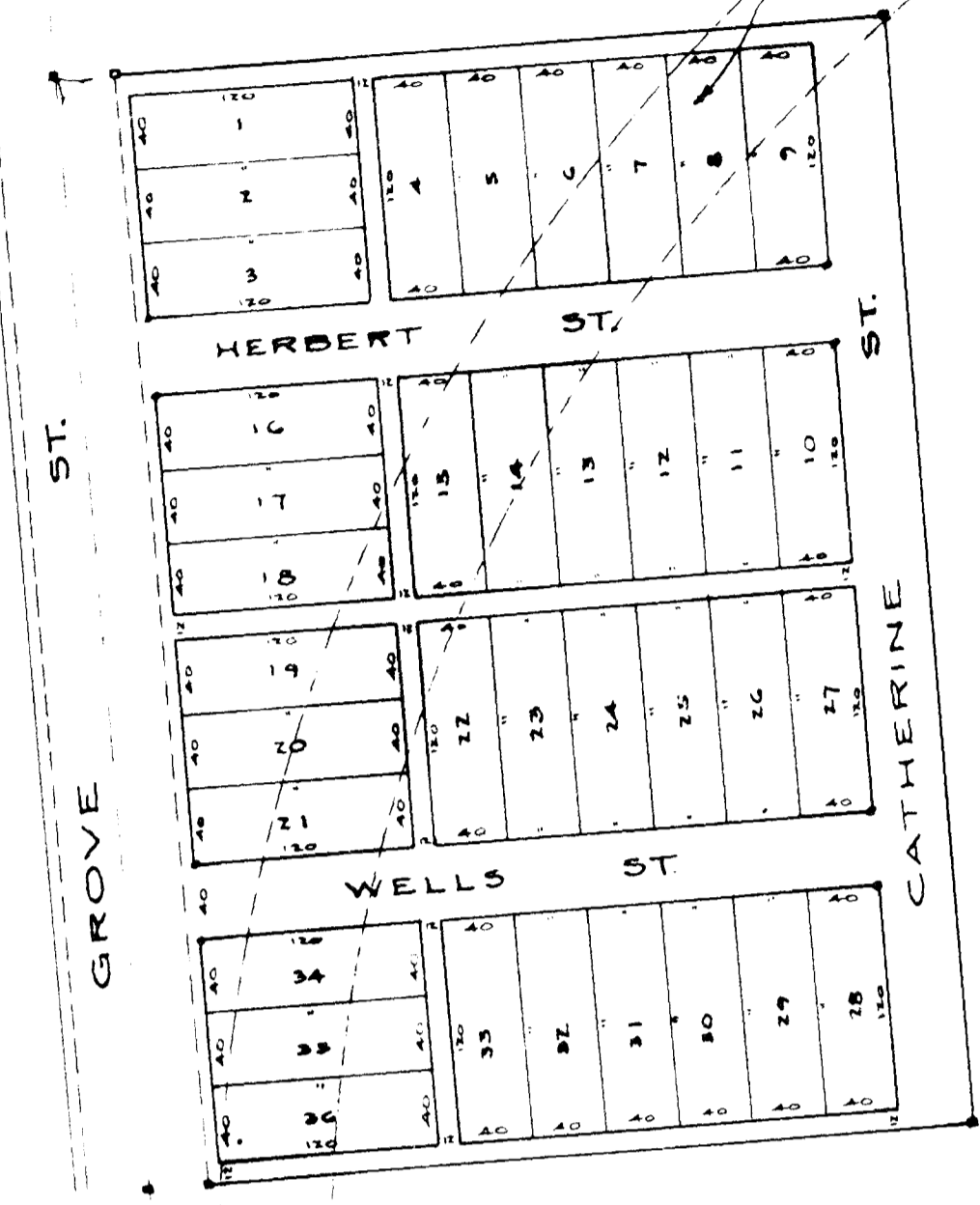
SEE PAGE 9A

OAKWOOD ACRES SUB.
NO. 4
VOL. 22, PG. 60 + 81
NO. 3
VOL. 22, PG. 83
NO. 6
VOL. 23 - PG. 14

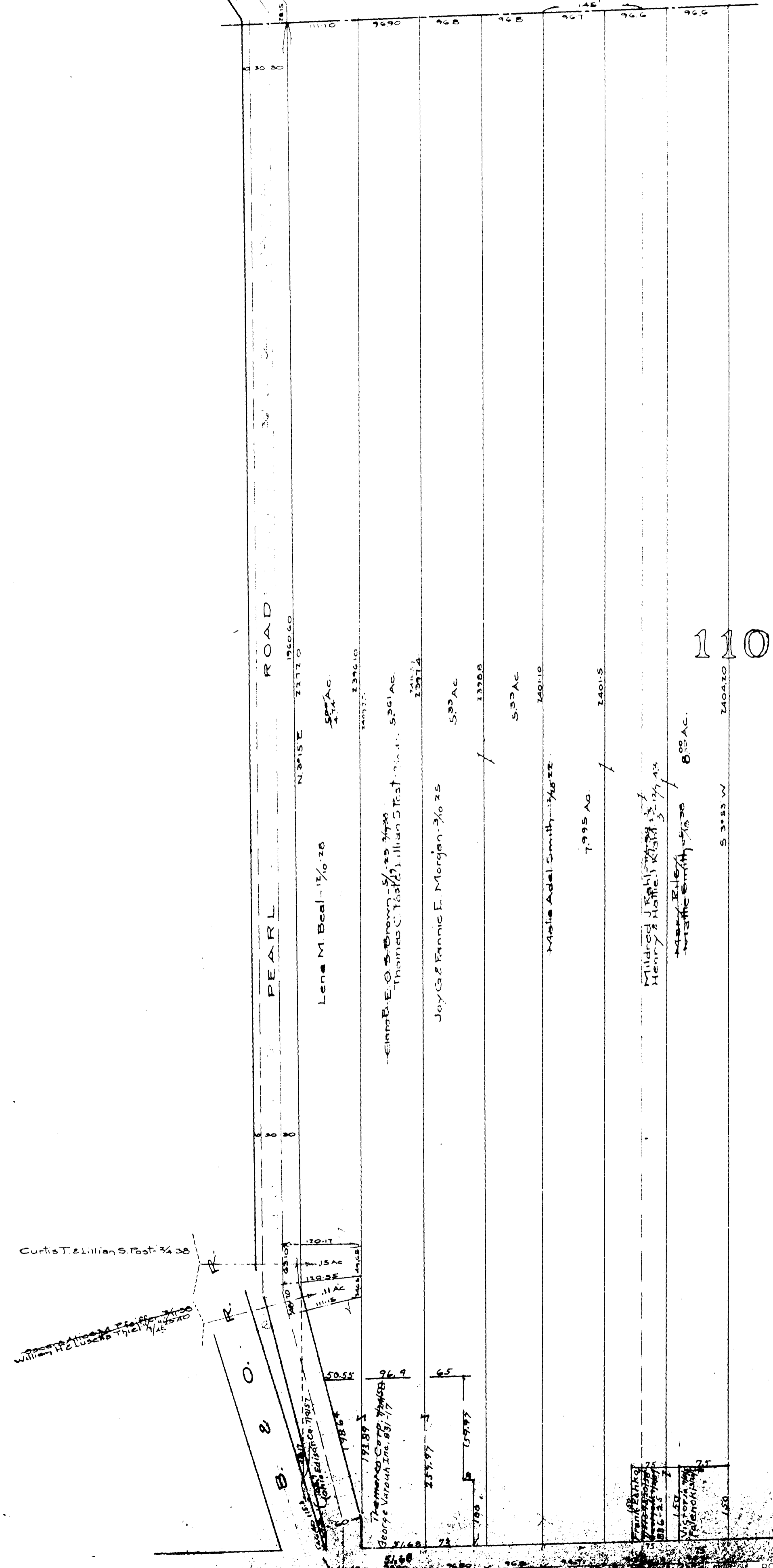
Note: Lines in Red are the
Limits of New Route 57

| | | | | | |
|-----|-----|-----|-----|-----|-----|
| 100 | 101 | 102 | 103 | 104 | 105 |
| 106 | 107 | 108 | 109 | 110 | 111 |
| 112 | 113 | 114 | 115 | 116 | 117 |
| 118 | 119 | 120 | 121 | 122 | 123 |
| 124 | 125 | 126 | 127 | 128 | 129 |
| 130 | 131 | 132 | 133 | 134 | 135 |
| 136 | 137 | 138 | 139 | 140 | 141 |
| 142 | 143 | 144 | 145 | 146 | 147 |
| 148 | 149 | 150 | 151 | 152 | 153 |
| 154 | 155 | 156 | 157 | 158 | 159 |
| 160 | 161 | 162 | 163 | 164 | 165 |
| 166 | 167 | 168 | 169 | 170 | 171 |
| 172 | 173 | 174 | 175 | 176 | 177 |
| 178 | 179 | 180 | 181 | 182 | 183 |
| 184 | 185 | 186 | 187 | 188 | 189 |
| 190 | 191 | 192 | 193 | 194 | 195 |
| 196 | 197 | 198 | 199 | 200 | |

Vacated by Publication 5/13/33 3/6/33
 Oakwood A 11th 1/2 1/2
 Scale 1"=100'
 Lots in Block 200 Acres
 Memorandum to 500 Acres Granting Co. 1/2 1/2
 1/2 1/2



DETAIL OF PART OF ORIGINAL LOT 110
 Scale 1"=120'



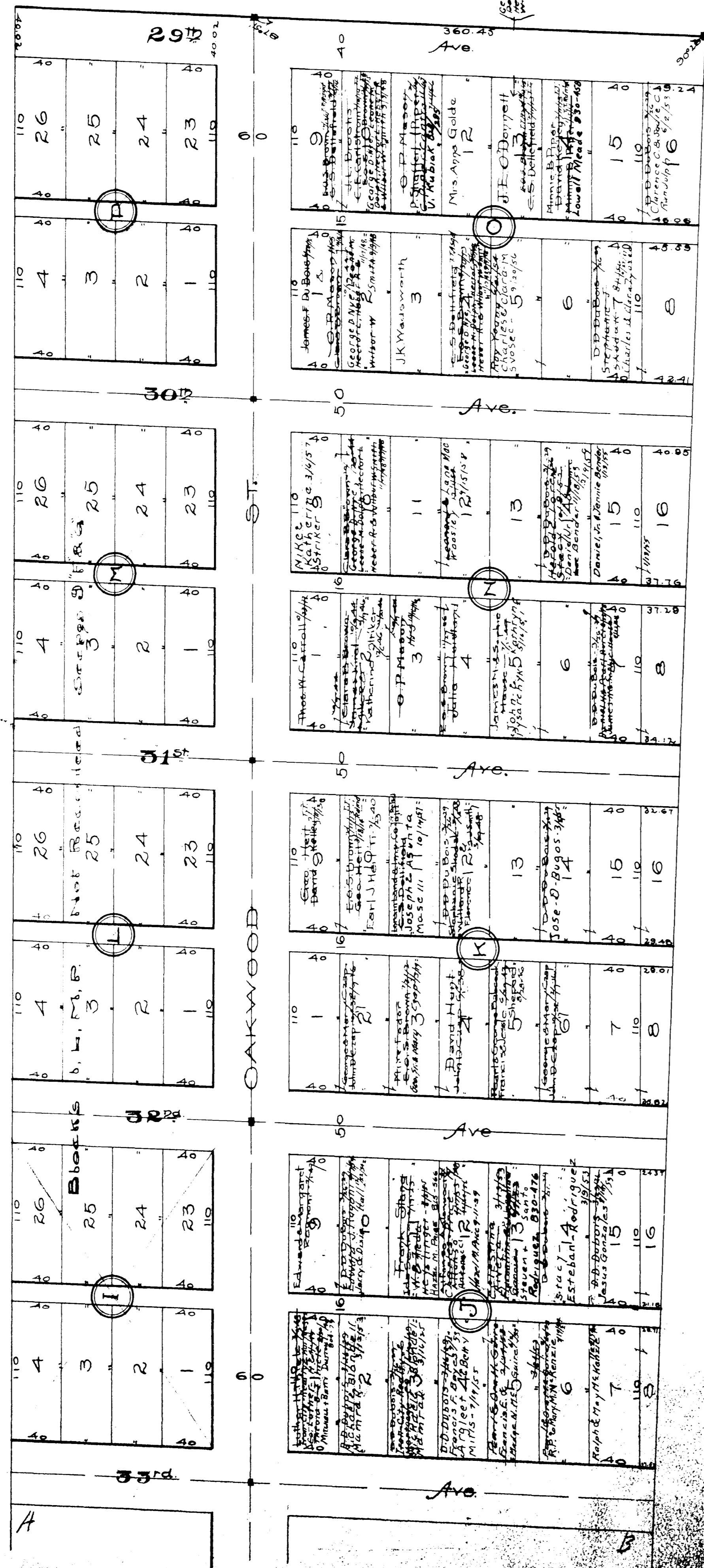
Curtis T. & Lillian S. Roof - 3/4 20
 1.54 AC
 1.12 AC
 1.12 AC

SHEFFIELD TOWNSHIP

COPYRIGHT 1962
 U.S. CODE, TITLE 17
 LORAIN COUNTY, OHIO
 Reproduced by,
 Allied Microfilm Corp.
 Akron, Ohio

SHEFFIELD TOWNSHIP

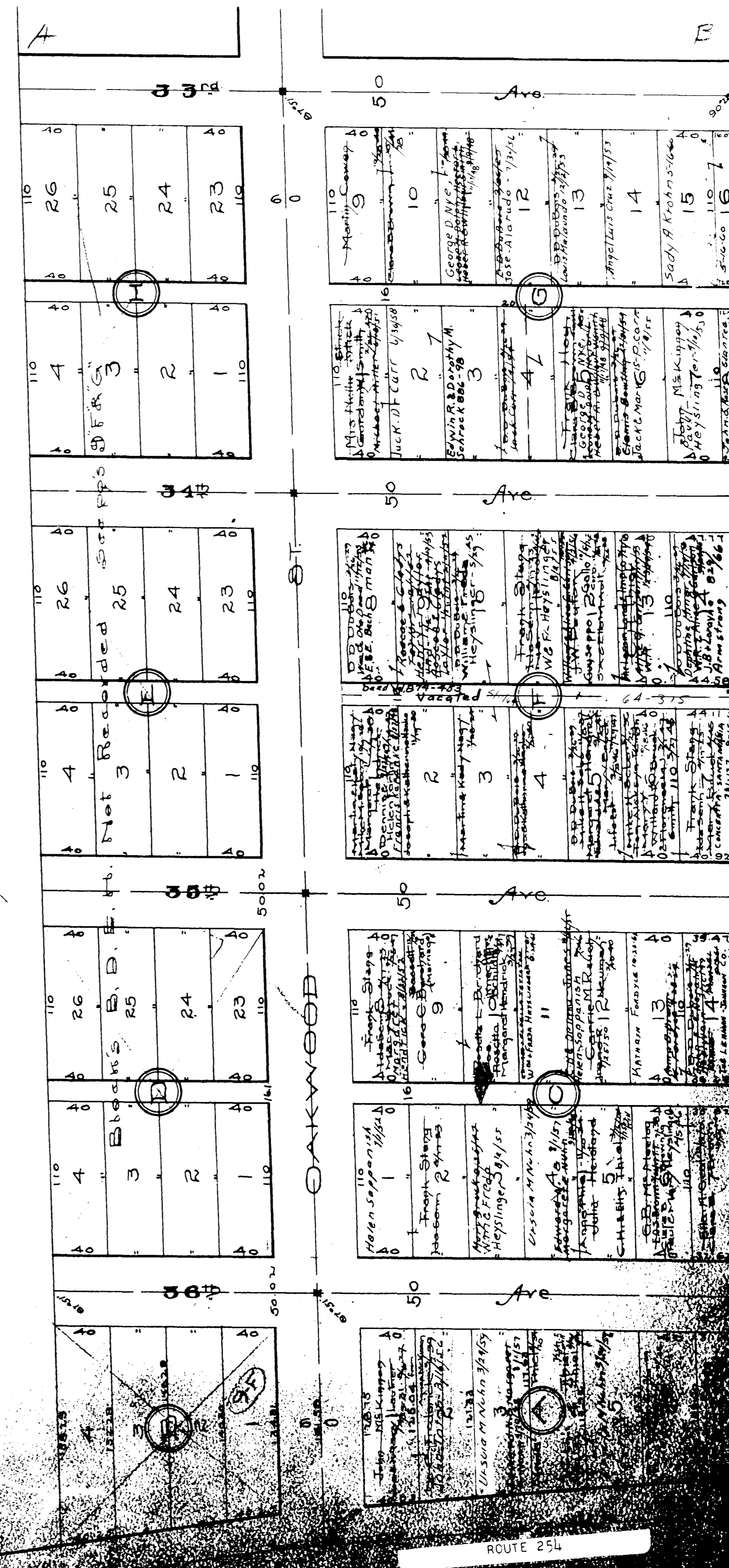
COPYRIGHT 1962
U.S. CODE, TITLE 17
LORAIN COUNTY, OHIO
Reproduced by,
Allied Microfilm Corp.
Akron, Ohio



SHEFFIELD TWP. LORAIN HIGHTS ALLT

Original Lot 109
Recorded Vol 6 Pg. 21

Blocks B-D-E-H-I-L-M&P Reallotted.



9'0
9'0
N
Scale 1"=60'

ROUTE 254

SHEFFIELD TWP
RIDGEWOOD ALLT.

Original Lot 109

Recorded Bk. 7 Pg. 5

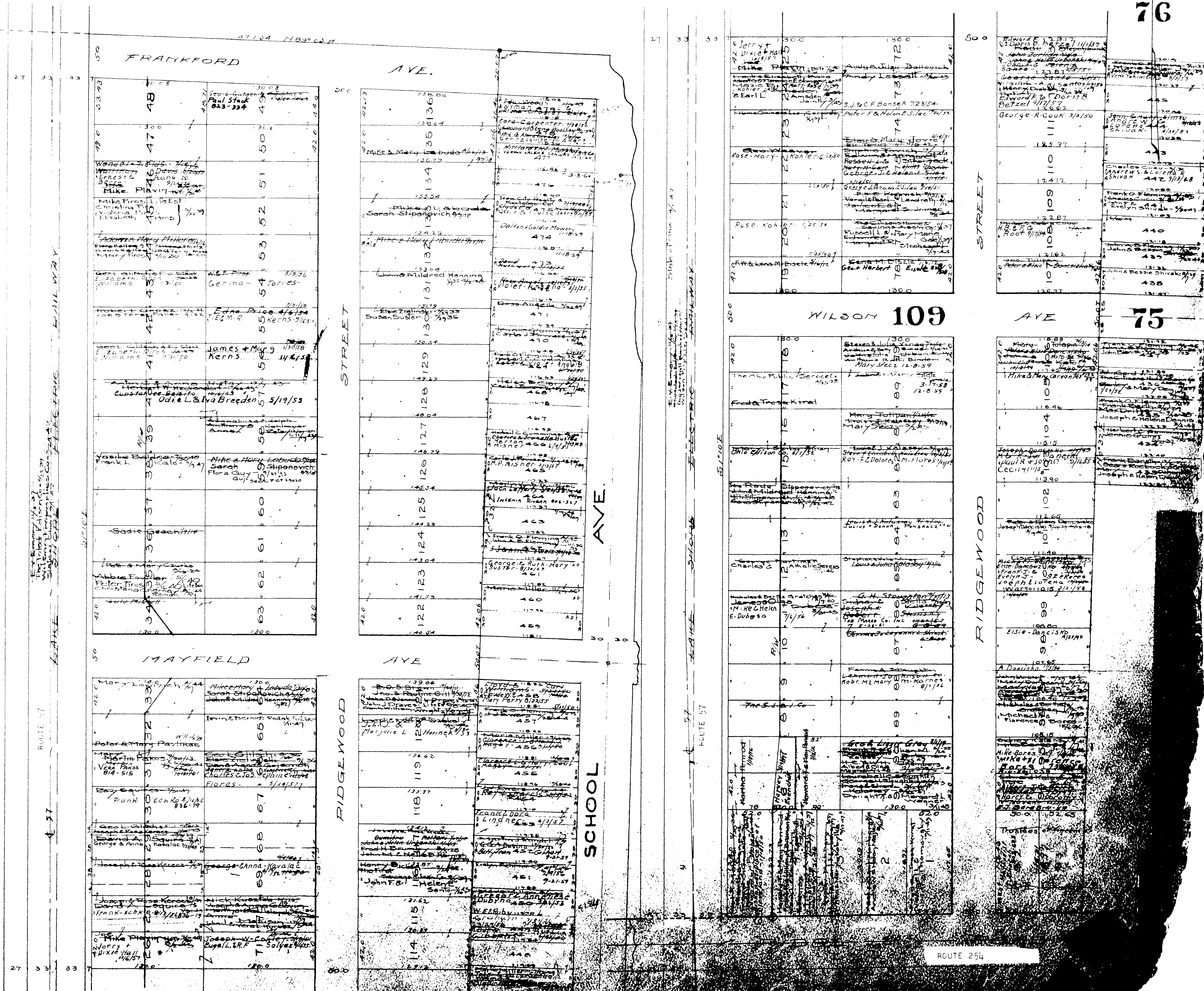
Scale 1"=60'

76

75

SHEFFIELD TOWNSHIP

COPYRIGHT 1962
U.S. CODE, TITLES 17
LOHAIN COUNTY, OHIO
Reproduced by:
Allied Microfilm Corp.
Akron, Ohio

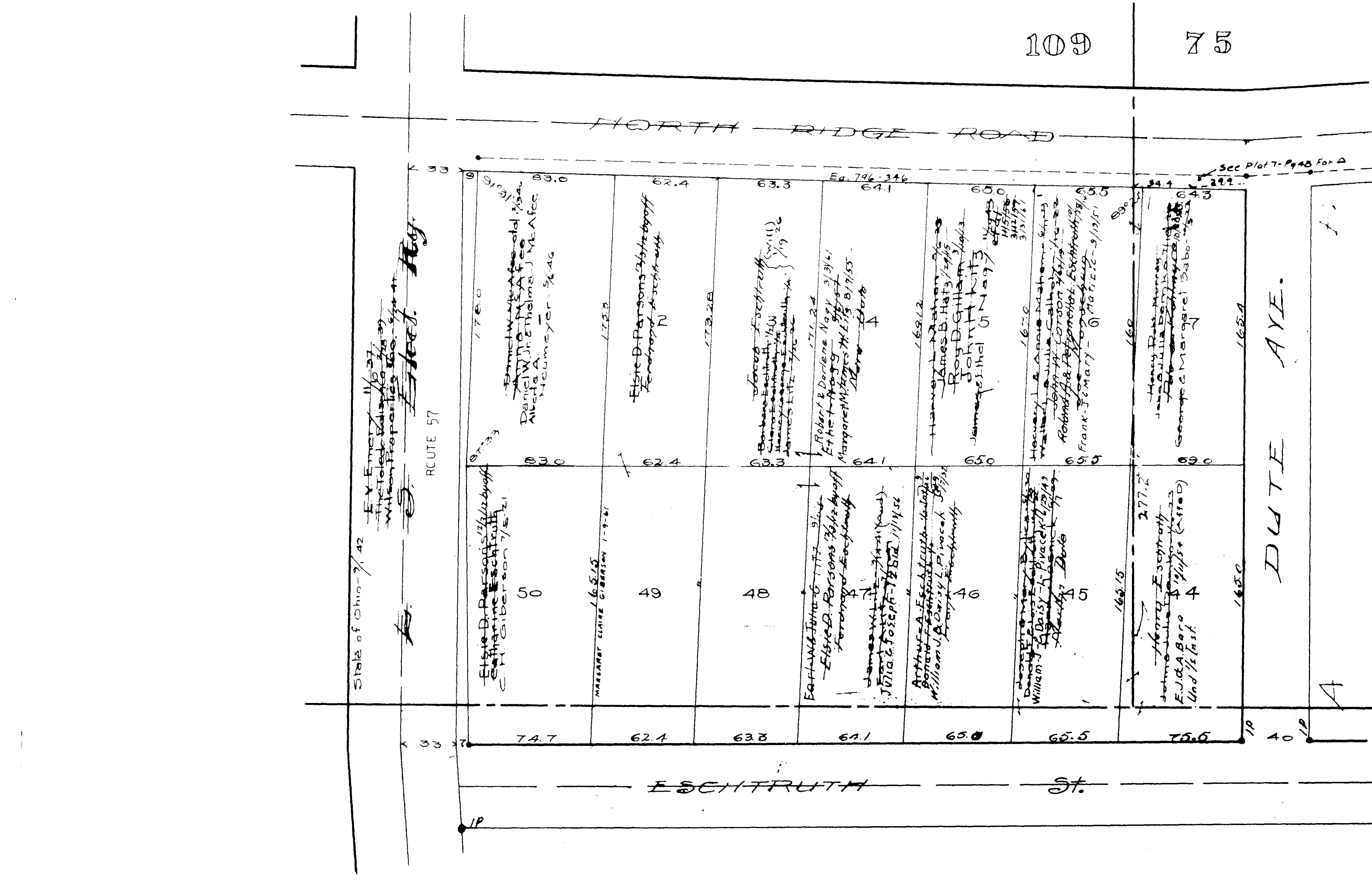


27 33 33


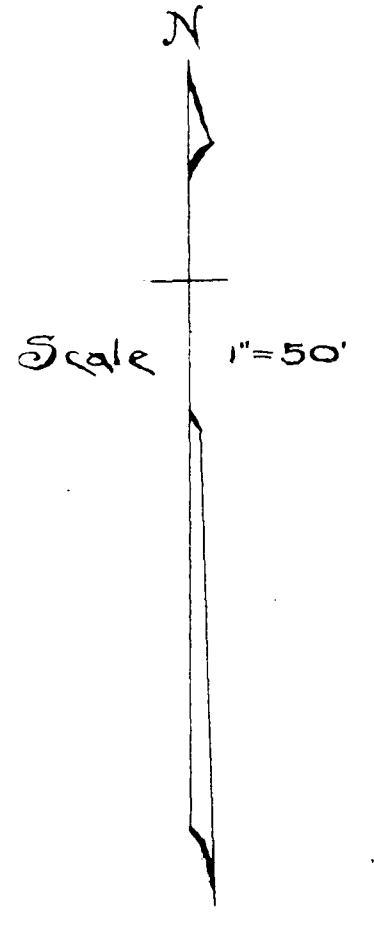
ROUTE 254

SHEFFIELD TOWNSHIP

COPYRIGHT 1962
U.S. CODE, TITLE 17
LORAIN COUNTY, OHIO
Reproduced by,
Allied Microfilm Corp.
Akron, Ohio



SHEFFIELD TWP
Eschtruth Allotment
Orig. Lots 75 & 109
Recorded Bk 7 Pg 48



SHEFFIELD TOWNSHIP

COPYRIGHT 1962
U.S. CODE, TITLE 17
LOBAIN COUNTY, OHIO
Reproduced by
Allied Microfilm Corp.
Akron, Ohio

RIDGE-VUE HEIGHTS Vol. 8/21

LOT 109 SHEFFIELD TWP.

Scale 1" = 60'

Lots in blank: D.D. Dubois - 3/2/29

| Lot No. | Owner Name | Acres | Area | Remarks |
|---------|------------------|--------|------|---------|
| 134.34 | Dorothy Mary ... | 0.11 | 0.11 | |
| 134.35 | ... | 0.11 | 0.11 | |
| 134.36 | ... | 0.11 | 0.11 | |
| 134.37 | ... | 0.11 | 0.11 | |
| 134.38 | ... | 0.11 | 0.11 | |
| 134.39 | ... | 0.11 | 0.11 | |
| 134.40 | ... | 0.11 | 0.11 | |
| 134.41 | ... | 0.11 | 0.11 | |
| 134.42 | ... | 0.11 | 0.11 | |
| 134.43 | ... | 0.11 | 0.11 | |
| 134.44 | ... | 0.11 | 0.11 | |
| 134.45 | ... | 0.11 | 0.11 | |
| 134.46 | ... | 0.11 | 0.11 | |
| 134.47 | ... | 0.11 | 0.11 | |
| 134.48 | ... | 0.11 | 0.11 | |
| 134.49 | ... | 0.11 | 0.11 | |
| 134.50 | ... | 0.11 | 0.11 | |
| 134.51 | ... | 0.11 | 0.11 | |
| 134.52 | ... | 0.11 | 0.11 | |
| 134.53 | ... | 0.11 | 0.11 | |
| 134.54 | ... | 0.11 | 0.11 | |
| 134.55 | ... | 0.11 | 0.11 | |
| 134.56 | ... | 0.11 | 0.11 | |
| 134.57 | ... | 0.11 | 0.11 | |
| 134.58 | ... | 0.11 | 0.11 | |
| 134.59 | ... | 0.11 | 0.11 | |
| 134.60 | ... | 0.11 | 0.11 | |
| 134.61 | ... | 0.11 | 0.11 | |
| 134.62 | ... | 0.11 | 0.11 | |
| 134.63 | ... | 0.11 | 0.11 | |
| 134.64 | ... | 0. AVE | 0.11 | |
| 134.65 | ... | 0.11 | 0.11 | |
| 134.66 | ... | 0.11 | 0.11 | |
| 134.67 | ... | 0.11 | 0.11 | |
| 134.68 | ... | 0.11 | 0.11 | |
| 134.69 | ... | 0.11 | 0.11 | |
| 134.70 | ... | 0.11 | 0.11 | |
| 134.71 | ... | 0.11 | 0.11 | |
| 134.72 | ... | 0.11 | 0.11 | |
| 134.73 | ... | 0.11 | 0.11 | |
| 134.74 | ... | 0.11 | 0.11 | |
| 134.75 | ... | 0.11 | 0.11 | |
| 134.76 | ... | 0.11 | 0.11 | |
| 134.77 | ... | 0.11 | 0.11 | |
| 134.78 | ... | 0.11 | 0.11 | |
| 134.79 | ... | 0.11 | 0.11 | |
| 134.80 | ... | 0.11 | 0.11 | |
| 134.81 | ... | 0.11 | 0.11 | |
| 134.82 | ... | 0.11 | 0.11 | |
| 134.83 | ... | 0.11 | 0.11 | |
| 134.84 | ... | 0.11 | 0.11 | |
| 134.85 | ... | 0.11 | 0.11 | |
| 134.86 | ... | 0.11 | 0.11 | |
| 134.87 | ... | 0.11 | 0.11 | |
| 134.88 | ... | 0.11 | 0.11 | |
| 134.89 | ... | 0.11 | 0.11 | |
| 134.90 | ... | 0.11 | 0.11 | |
| 134.91 | ... | 0.11 | 0.11 | |
| 134.92 | ... | 0.11 | 0.11 | |
| 134.93 | ... | 0.11 | 0.11 | |
| 134.94 | ... | 0.11 | 0.11 | |
| 134.95 | ... | 0.11 | 0.11 | |
| 134.96 | ... | 0.11 | 0.11 | |
| 134.97 | ... | 0.11 | 0.11 | |
| 134.98 | ... | 0.11 | 0.11 | |
| 134.99 | ... | 0.11 | 0.11 | |
| 135.00 | ... | 0.11 | 0.11 | |


RIDGE - VUE HEIGHTS 1/8 21

LOT 109 SHEFFIELD TWP.

Scale 1" = 60'
Lots in blank - D.D. Dubois 3/26 29

SHEFFIELD TOWNSHIP

COPYRIGHT 1962
U.S. CODE, TITLE 17
LORAIN COUNTY, OHIO
Reproduced by:
Allied Microfilm Corp.
Akron, Ohio



FRANKFORD AVE.

50'

| | |
|-----|------|
| 172 | 1501 |
| 171 | 1500 |
| 170 | 1499 |
| 169 | 1498 |
| 168 | 1497 |
| 167 | 1496 |
| 166 | 1495 |
| 165 | 1494 |
| 164 | 1493 |
| 163 | 1492 |
| 162 | 1491 |
| 161 | 1490 |
| 160 | 1489 |
| 159 | 1488 |
| 158 | 1487 |
| 157 | 1486 |
| 156 | 1485 |
| 155 | 1484 |
| 154 | 1483 |
| 153 | 1482 |
| 152 | 1481 |
| 151 | 1480 |
| 150 | 1479 |

| | |
|----|-------|
| 71 | 145.1 |
| 72 | 145 |
| 73 | 144.9 |
| 74 | 144.8 |
| 75 | 144.7 |
| 76 | 144.6 |
| 77 | 144.5 |
| 78 | 144.4 |
| 79 | 144.3 |
| 80 | 144.2 |
| 81 | 144.1 |
| 82 | 144 |
| 83 | 143.9 |

MAYFIELD AVE.

50'

| | |
|-----|-----|
| 109 | 148 |
| 108 | 147 |
| 107 | 146 |
| 106 | 145 |
| 105 | 144 |
| 104 | 143 |
| 103 | 142 |
| 102 | 141 |
| 101 | 140 |
| 100 | 139 |

| | |
|----|-----|
| 84 | 148 |
| 85 | 147 |
| 86 | 146 |
| 87 | 145 |
| 88 | 144 |
| 89 | 143 |
| 90 | 142 |
| 91 | 141 |
| 92 | 140 |
| 93 | 139 |

50' ST. RIDGELAND GROVE

32' ST. ROUTE 57

Westerly Line of Lake Shore Elec. Rwy. Right of Way 66' wide

WILSON AVE.

| | |
|----|-----|
| 34 | 145 |
| 35 | 144 |
| 36 | 143 |
| 37 | 142 |
| 38 | 141 |
| 39 | 140 |
| 40 | 139 |
| 41 | 138 |
| 42 | 137 |
| 43 | 136 |
| 44 | 135 |

MADDOCK AVE.

| | |
|----|-----|
| 12 | 145 |
| 13 | 144 |
| 14 | 143 |
| 15 | 142 |
| 16 | 141 |
| 17 | 140 |
| 18 | 139 |
| 19 | 138 |
| 20 | 137 |
| 21 | 136 |
| 22 | 135 |

NORTH RIDGE ROAD

ROUTE 254

32' ST. GROVE ROUTE 57

Westerly Line of Lake Shore Electric Rwy. Right of Way 66' wide

John M. Hazinger Sr. Life Est. 10/1/51
John M. Hazinger Jr. 10/1/51
William Hazinger 10/1/51
6-158-A

Katie Hazinger
6-158-A

SHEFFIELD TOWNSHIP






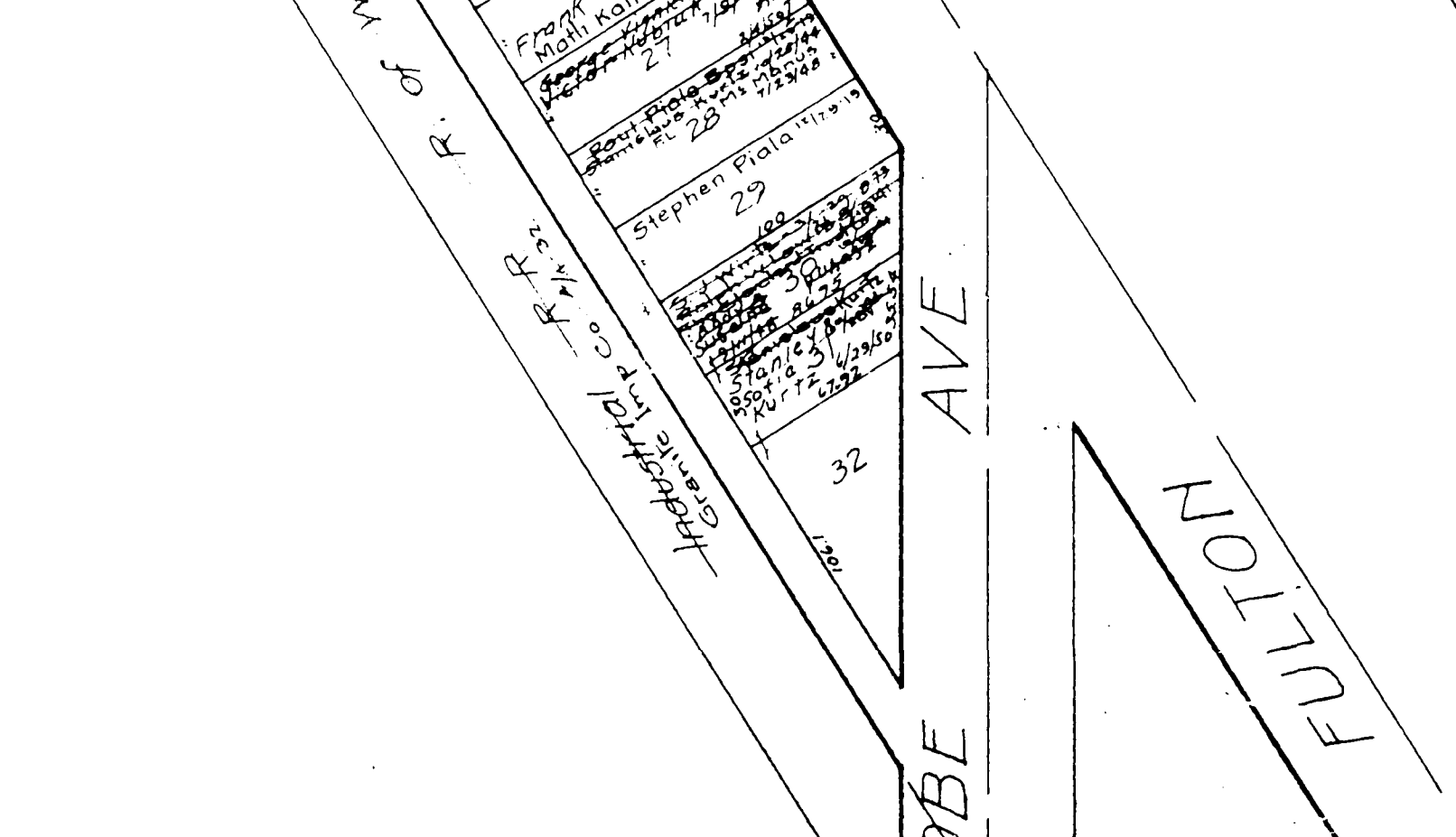

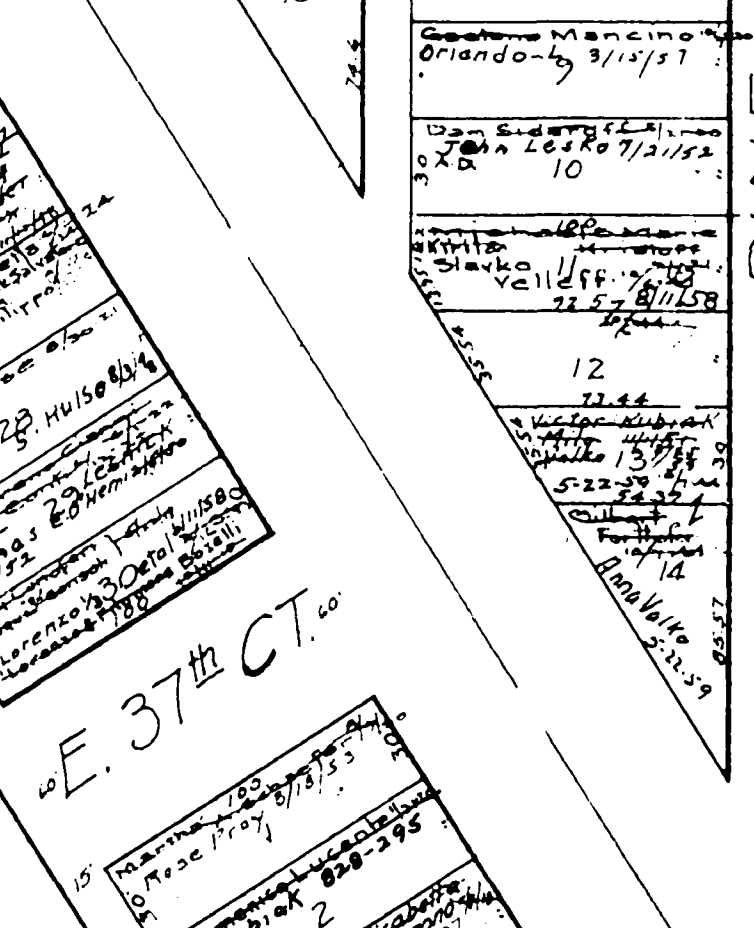
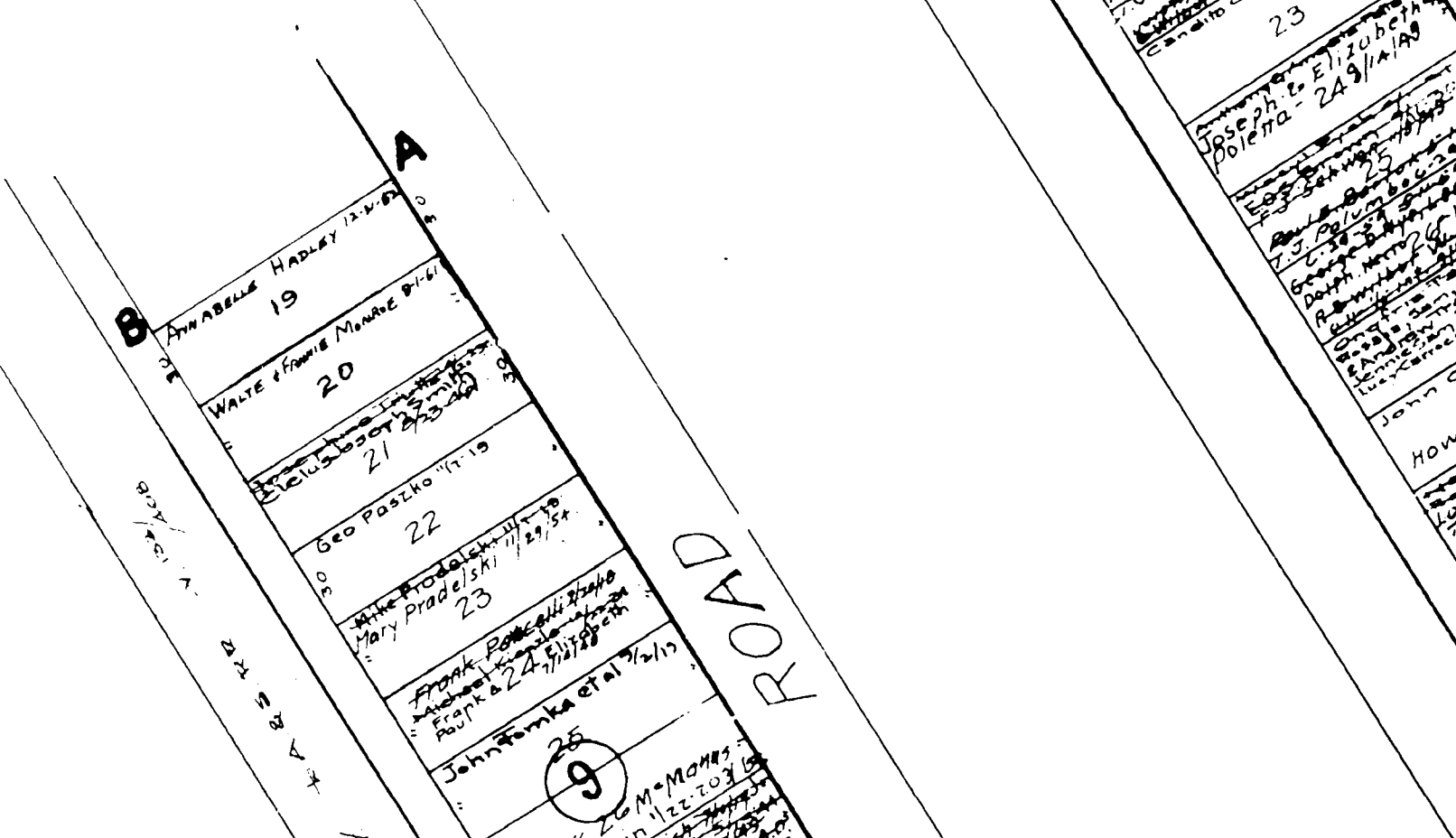


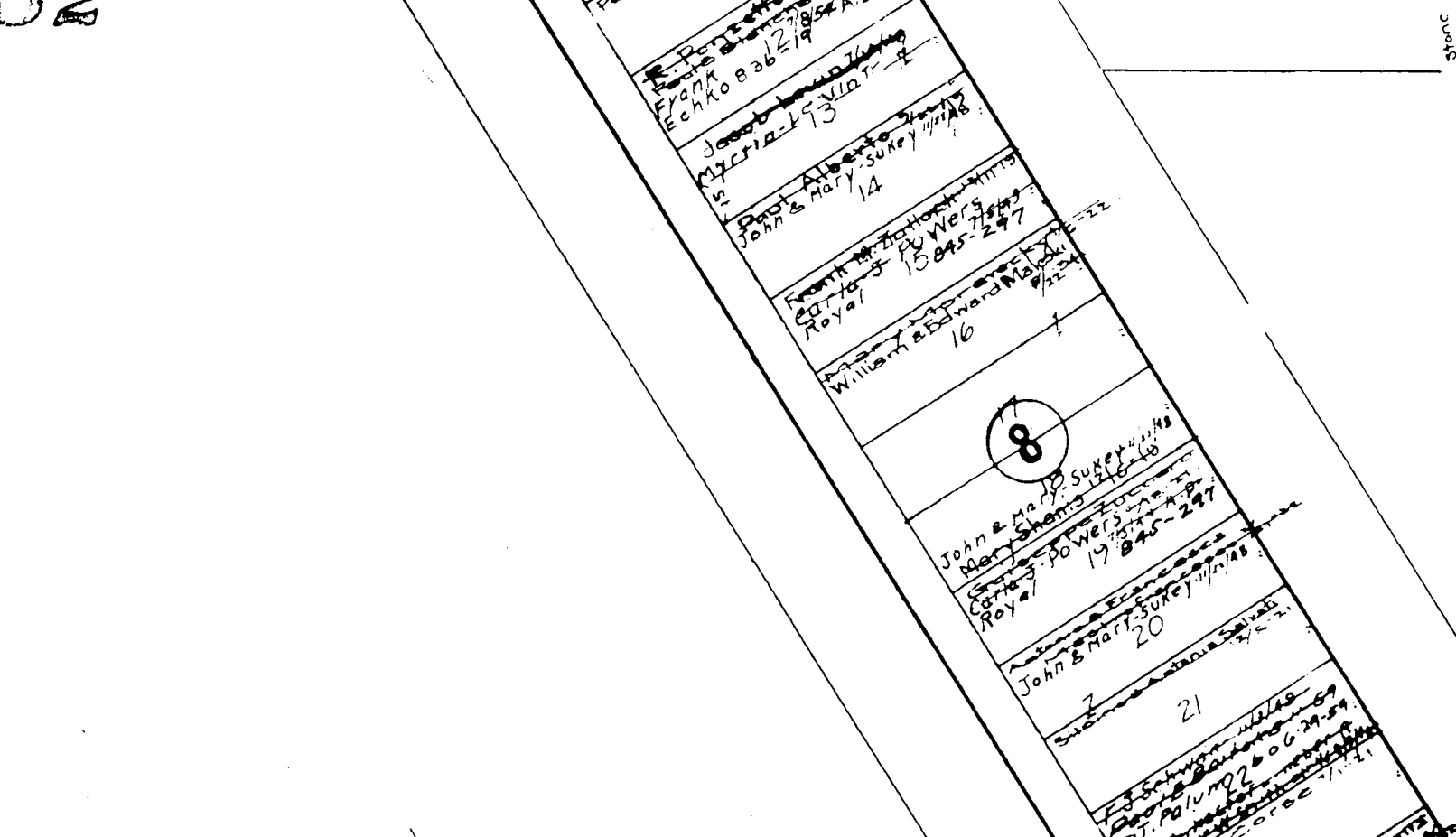


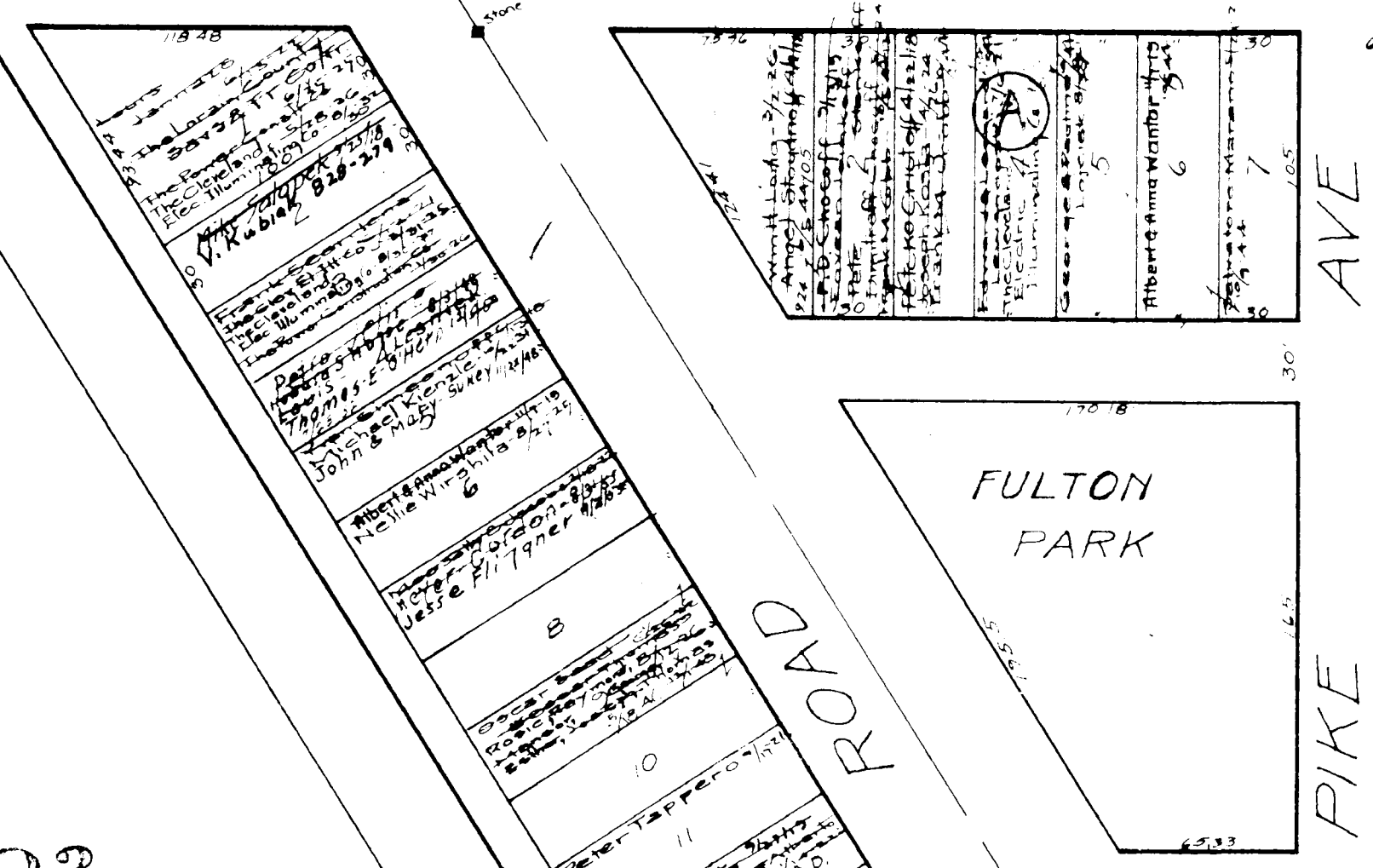
COPYRIGHT 1962
U.S. CODE, TITLE 17
LORAIN COUNTY, OHIO
Reproduced by
Allied Microfilm Corp.
Akron, Ohio

102

EAST

36th

ST



SHEFFIELD TOWNSHIP

COPYRIGHT 1962 U.S. CODE, TITLE 17 LORAIN COUNTY, OHIO

Central Division Vol. 9 P. 5



SHEFFIELD TOWNSHIP

COPYRIGHT 1962
 U.S. CODE, TITLE 17
 LORAIN COUNTY, OHIO
 Reproduced by,
 Allied Microfilm Corp.
 Akron, Ohio

GLOBE AVE

EAST 39th

ST

60'

40'

30'

40'

30'

DALE PARK

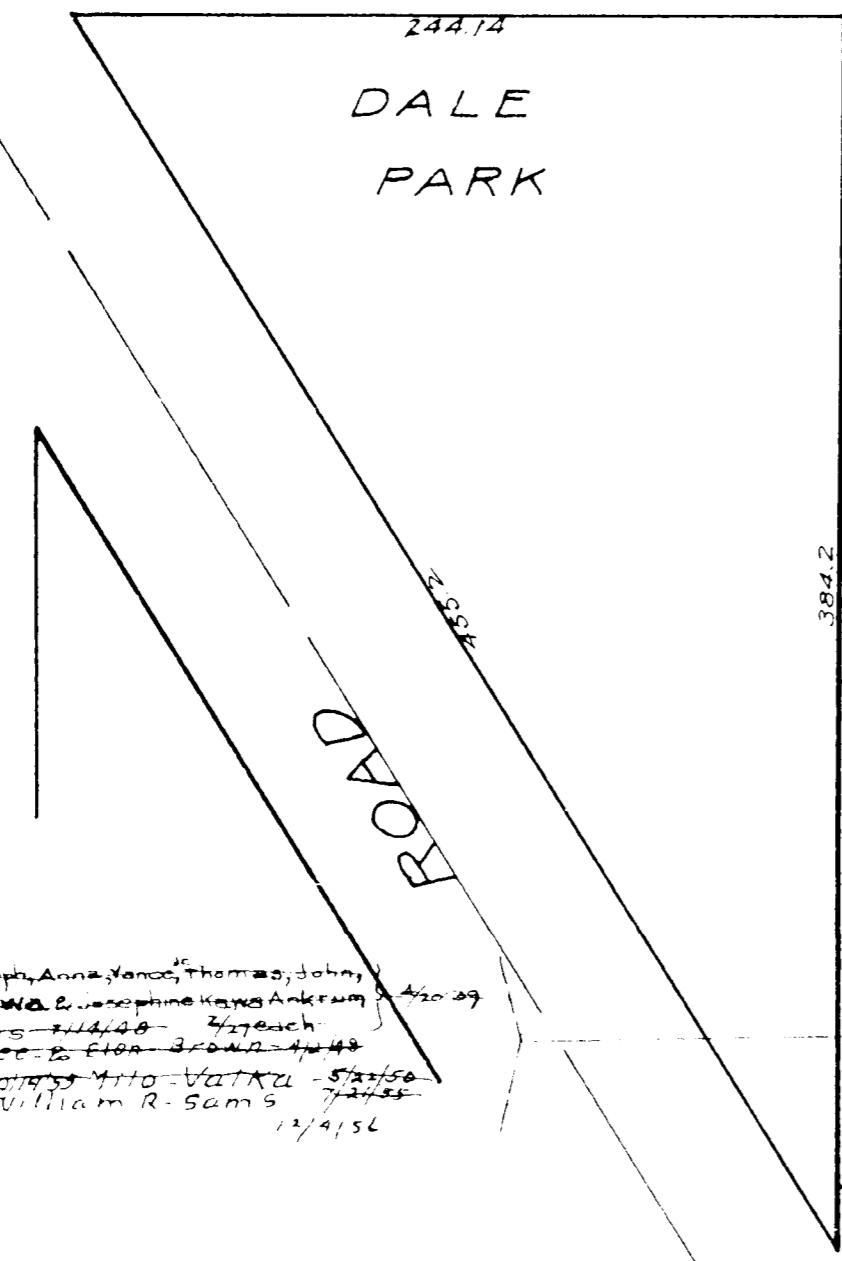


Table of lot data for block 14, including lot numbers (46-52) and owner names such as M. Duraido, Pietro Zara, and John J. Sholak.

Table of lot data for block 14, including lot numbers (1-13) and owner names such as M. Duraido, Pietro Zara, and John J. Sholak.

Table of lot data for block 15, including lot numbers (1-12) and owner names such as Vincent DeSira, Salvadore Maria, and John W. Brown.

Table of lot data for block 15, including lot numbers (13-23) and owner names such as Salvadore Maria, Mike Koloff, and John W. Brown.

Table of lot data for block 16, including lot numbers (1-15) and owner names such as Gabriel T. Habsa, Mike Koloff, and Alex Hecko.

Table of lot data for block 16, including lot numbers (16-30) and owner names such as Mike Koloff, Alex Hecko, and George Polanco.

Anna Kawaz, Frank Joseph, Anna Yanos, Thomas, John, Alexander, George, K. W. E. Josephine, Marie, Andrew, Victor, Richard, John, James, Frank, William, R. Sam's, 12/4/56

EAST 41st

ST

PEARL PARK

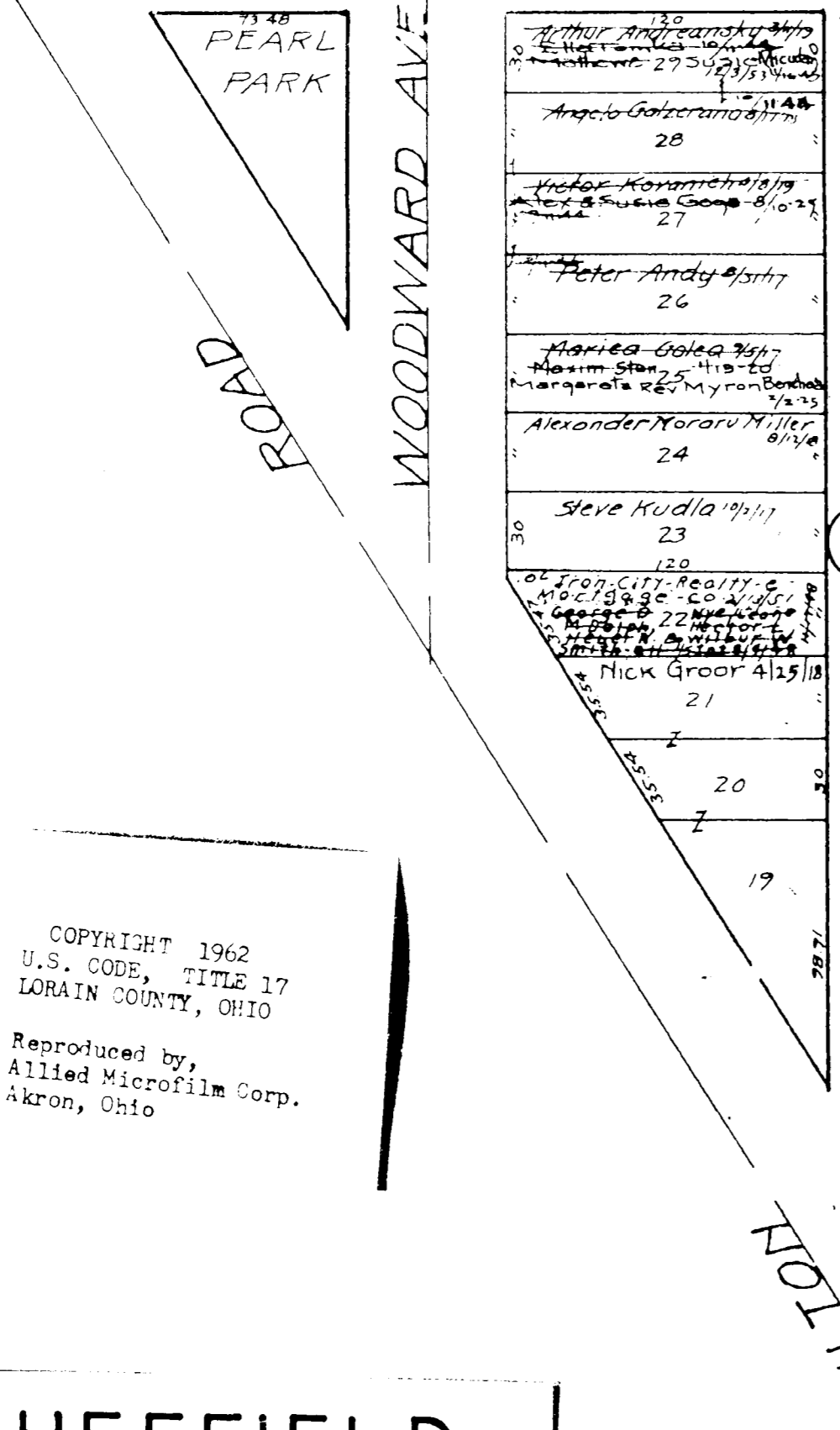


Table of lot data for block 17, including lot numbers (1-8) and owner names such as Arthur Antonski, Mary Rizzo, and Alexander Arso.

Table of lot data for block 17, including lot numbers (9-18) and owner names such as John Zelenak, John Zelenak, and Alexander Arso.

LORAIN AVE

Table of lot data for block 18, including lot numbers (1-10) and owner names such as John W. Smith, Joseph J. Laska, and John W. Brown.

Table of lot data for block 18, including lot numbers (11-20) and owner names such as Joseph J. Laska, John W. Brown, and James Tom.

Table of lot data for block 19, including lot numbers (1-10) and owner names such as Arch Baiss, Vasil Raogh, and Steve Maria.

Table of lot data for block 19, including lot numbers (11-20) and owner names such as Steve Maria, Michael Polbosky, and Sam Schure.

DALE AVE

WOODWARD AVE

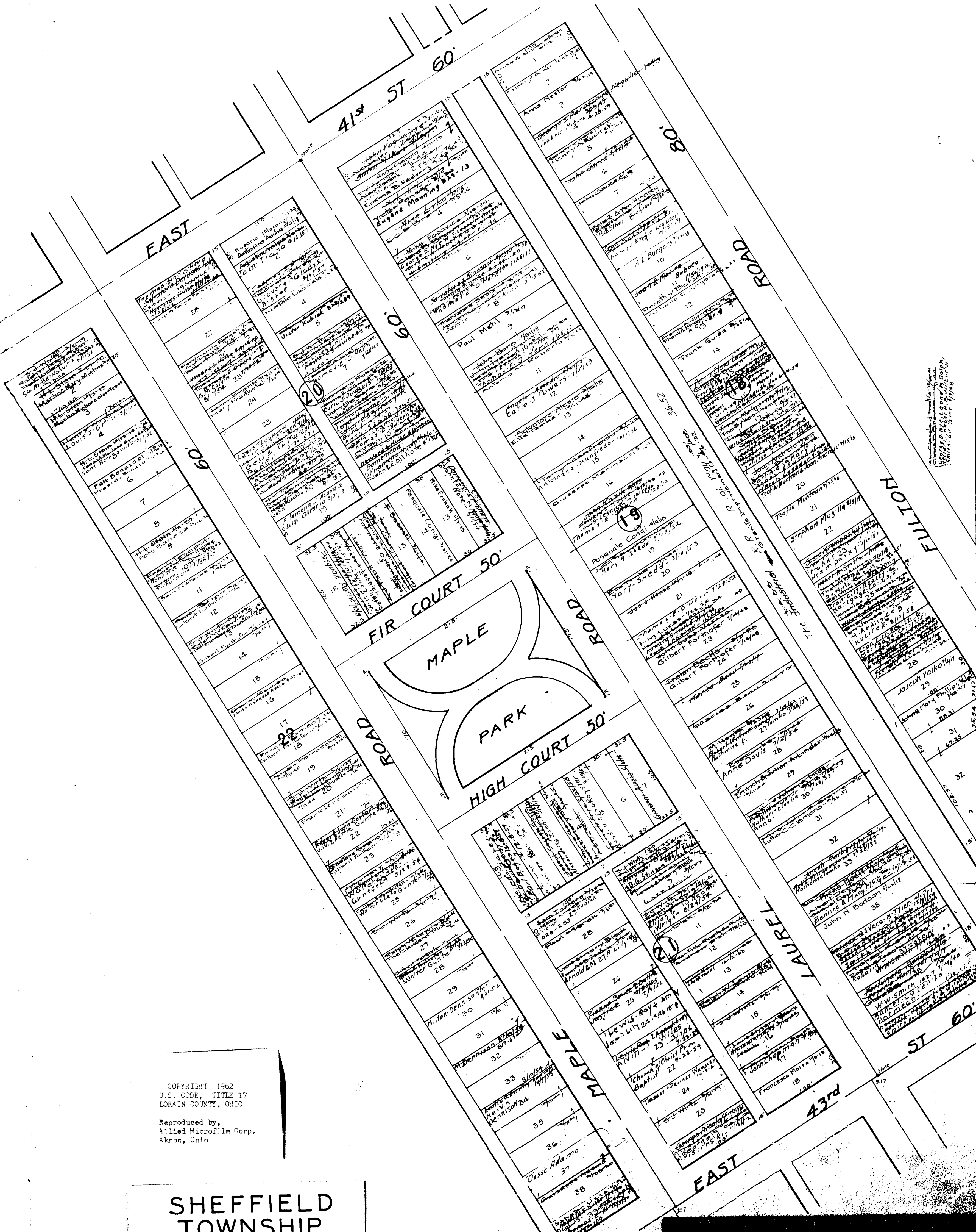
ELLITON AVE

PEARL AVE

For Dedication of these 10 Strips see Map Vol 9 Pg 11

COPYRIGHT 1962 U.S. CODE, TITLE 17 LORAIN COUNTY, OHIO Reproduced by Allied Microfilm Corp. Akron, Ohio

SHEFFIELD TOWNSHIP



PEARL AVE 80' 70'

For Dedication of these 10 Strips see Map Vol 9 Pg 11.

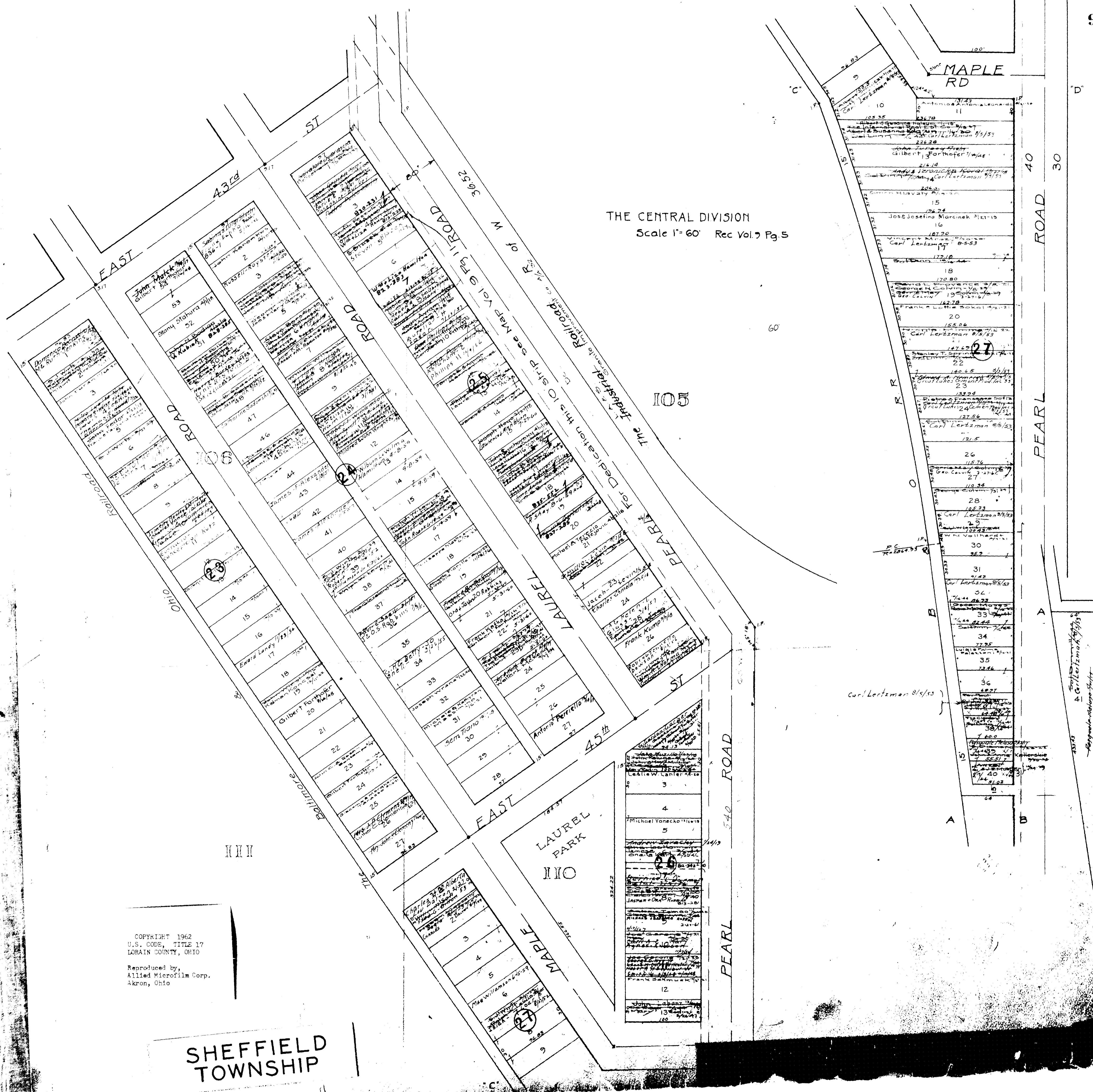
COPYRIGHT 1962
U.S. CODE, TITLE 17
LORAIN COUNTY, OHIO

Reproduced by,
Allied Microfilm Corp.
Akron, Ohio

SHEFFIELD TOWNSHIP

FIG. 60

THE CENTRAL DIVISION
Scale 1"=60' Rec Vol. 7 Pg. 5



COPYRIGHT 1962
U.S. CODE, TITLE 17
LORAIN COUNTY, OHIO
Reproduced by,
Allied Microfilm Corp.
Akron, Ohio

SHEFFIELD
TOWNSHIP

MAIN DIVISION

REC. VOL. 9 PG. 8

Lots in blank - The Majestic Realty Co. John Peranick Trustee 7/1/75
I.P.'s set on N + S. St. lines and 7ft. off E + W. St. lines. Dorothy Turjenski

INDUSTRIAL RAILROAD RIGHT OF WAY

| | | | | | | | | | | | | | | | | | | | | | | | | | | | | | | | |
|-----|-----|-----|-----|-----|-----|-----|-----|-----|-----|-----|-----|-----|-----|-----|-----|-----|-----|-----|-----|-----|-----|-----|-----|-----|-----|-----|-----|-----|-----|-----|-----|
| 304 | 305 | 306 | 307 | 308 | 309 | 310 | 311 | 312 | 313 | 314 | 315 | 316 | 317 | 318 | 319 | 320 | 321 | 322 | 323 | 324 | 325 | 326 | 327 | 328 | 329 | 330 | 331 | 332 | 333 | 334 | 335 |
|-----|-----|-----|-----|-----|-----|-----|-----|-----|-----|-----|-----|-----|-----|-----|-----|-----|-----|-----|-----|-----|-----|-----|-----|-----|-----|-----|-----|-----|-----|-----|-----|

GRANT 110 ST.

| | | | | | | | | | | | | | | | | | | | | | | | | | | | | | | | |
|-----|-----|-----|-----|-----|-----|-----|-----|-----|-----|-----|-----|-----|-----|-----|-----|-----|-----|-----|-----|-----|-----|-----|-----|-----|-----|-----|-----|-----|-----|-----|-----|
| 304 | 305 | 306 | 307 | 308 | 309 | 310 | 311 | 312 | 313 | 314 | 315 | 316 | 317 | 318 | 319 | 320 | 321 | 322 | 323 | 324 | 325 | 326 | 327 | 328 | 329 | 330 | 331 | 332 | 333 | 334 | 335 |
|-----|-----|-----|-----|-----|-----|-----|-----|-----|-----|-----|-----|-----|-----|-----|-----|-----|-----|-----|-----|-----|-----|-----|-----|-----|-----|-----|-----|-----|-----|-----|-----|

GARFIELD ST.

| | | | | | | | | | | | | | | | | | | | | | | | | | | | | | | | | | |
|-----|-----|-----|-----|-----|-----|-----|-----|-----|-----|-----|-----|-----|-----|-----|-----|-----|-----|-----|-----|-----|-----|-----|-----|-----|-----|-----|-----|-----|-----|-----|-----|-----|-----|
| 287 | 288 | 289 | 290 | 291 | 292 | 293 | 294 | 295 | 296 | 297 | 298 | 299 | 300 | 301 | 302 | 303 | 304 | 305 | 306 | 307 | 308 | 309 | 310 | 311 | 312 | 313 | 314 | 315 | 316 | 317 | 318 | 319 | 320 |
|-----|-----|-----|-----|-----|-----|-----|-----|-----|-----|-----|-----|-----|-----|-----|-----|-----|-----|-----|-----|-----|-----|-----|-----|-----|-----|-----|-----|-----|-----|-----|-----|-----|-----|

COPYRIGHT 1962
U.S. CODE, TITLE 17
LORAIN COUNTY, OHIO
Reproduced by,
Allied Microfilm Corp.
Akron, Ohio

SHEFFIELD TOWNSHIP

109

MAIN DIVISION

REC. VOL. 9 PG 5

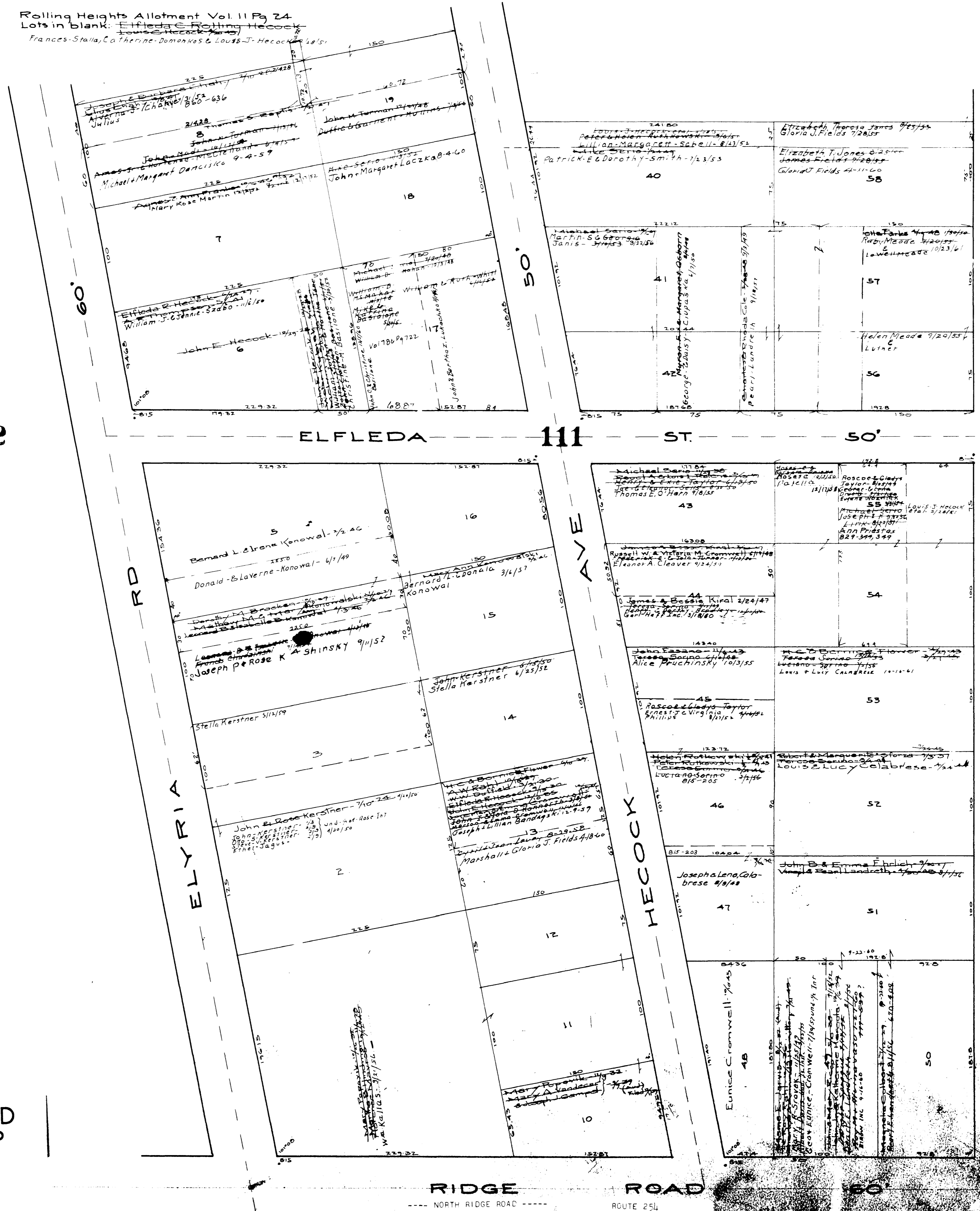
Lots in blank - The Majestic Realty Co. John P. Ferencik Trust
I.P. set on N+S. St. lines and 7 ft of E+W. st. lines. Paul F. Nedim Dorothy Turjevic

| | | | | | |
|-----|-----|-----|-----|-----|-----|
| 288 | 242 | 200 | 154 | 110 | 66 |
| 287 | 243 | 197 | 155 | 109 | 68 |
| 286 | 244 | 196 | 156 | 108 | 69 |
| 285 | 245 | 195 | 157 | 107 | 70 |
| 284 | 246 | 194 | 158 | 106 | 71 |
| 283 | 247 | 193 | 159 | 105 | 72 |
| 282 | 248 | 192 | 160 | 104 | 73 |
| 281 | 249 | 191 | 161 | 103 | 74 |
| 280 | 250 | 190 | 162 | 102 | 75 |
| 279 | 251 | 189 | 163 | 101 | 76 |
| 278 | 252 | 188 | 164 | 100 | 77 |
| 277 | 253 | 187 | 165 | 99 | 78 |
| 276 | 254 | 186 | 166 | 98 | 79 |
| 275 | 255 | 185 | 167 | 97 | 80 |
| 274 | 256 | 184 | 168 | 96 | 81 |
| 273 | 257 | 183 | 169 | 95 | 82 |
| 272 | 258 | 182 | 170 | 94 | 83 |
| 271 | 259 | 181 | 171 | 93 | 84 |
| 270 | 260 | 180 | 172 | 92 | 85 |
| 269 | 261 | 179 | 173 | 91 | 86 |
| 268 | 262 | 178 | 174 | 90 | 87 |
| 267 | 263 | 177 | 175 | 89 | 88 |
| 266 | 264 | 176 | 176 | 88 | 89 |
| 265 | 265 | 175 | 177 | 87 | 90 |
| 264 | 266 | 174 | 178 | 86 | 91 |
| 263 | 267 | 173 | 179 | 85 | 92 |
| 262 | 268 | 172 | 180 | 84 | 93 |
| 261 | 269 | 171 | 181 | 83 | 94 |
| 260 | 270 | 170 | 182 | 82 | 95 |
| 259 | 271 | 169 | 183 | 81 | 96 |
| 258 | 272 | 168 | 184 | 80 | 97 |
| 257 | 273 | 167 | 185 | 79 | 98 |
| 256 | 274 | 166 | 186 | 78 | 99 |
| 255 | 275 | 165 | 187 | 77 | 100 |
| 254 | 276 | 164 | 188 | 76 | 101 |
| 253 | 277 | 163 | 189 | 75 | 102 |
| 252 | 278 | 162 | 190 | 74 | 103 |
| 251 | 279 | 161 | 191 | 73 | 104 |
| 250 | 280 | 160 | 192 | 72 | 105 |
| 249 | 281 | 159 | 193 | 71 | 106 |
| 248 | 282 | 158 | 194 | 70 | 107 |
| 247 | 283 | 157 | 195 | 69 | 108 |
| 246 | 284 | 156 | 196 | 68 | 109 |
| 245 | 285 | 155 | 197 | 67 | 110 |
| 244 | 286 | 154 | 198 | 66 | 111 |
| 243 | 287 | 153 | 199 | 65 | 112 |
| 242 | 288 | 152 | 200 | 64 | 113 |

COPYRIGHT 1962
U.S. CODE, TITLE 17
LORAIN COUNTY, OHIO
Reproduced by,
Allied Microfilm Corp.
Akron, Ohio

SHEFFIELD TOWNSHIP

NORTH RIDGE ROAD - ROUTE 254



112

111

COPYRIGHT 1962
 U.S. CODE, TITLE 17
 LORAIN COUNTY, OHIO
 Reproduced by,
 Allied Microfilm Corp.
 Akron, Ohio

SHEFFIELD
 TOWNSHIP

112

COPYRIGHT 1962
U.S. CODE, TITLE 17
LORAIN COUNTY, OHIO
Reproduced by,
Allied Microfilm Corp.
Akron, Ohio

SHEFFIELD
TOWNSHIP



Rolling Heights Allotment Vol. 11 Pg 24
Lots in Blank: Effleda C. Rolling Hecock
Francis Stalia, Catherine-Damon Kos & Louis J. Hecock

COPYRIGHT 1962
U.S. CODE, TITLE 17
LORAIN COUNTY, OHIO
Reproduced by,
Allied Microfilm Corp.
Akron, Ohio

SHEFFIELD TOWNSHIP



SCHOOL ST 111 50'

ORCHARD AVE 50'

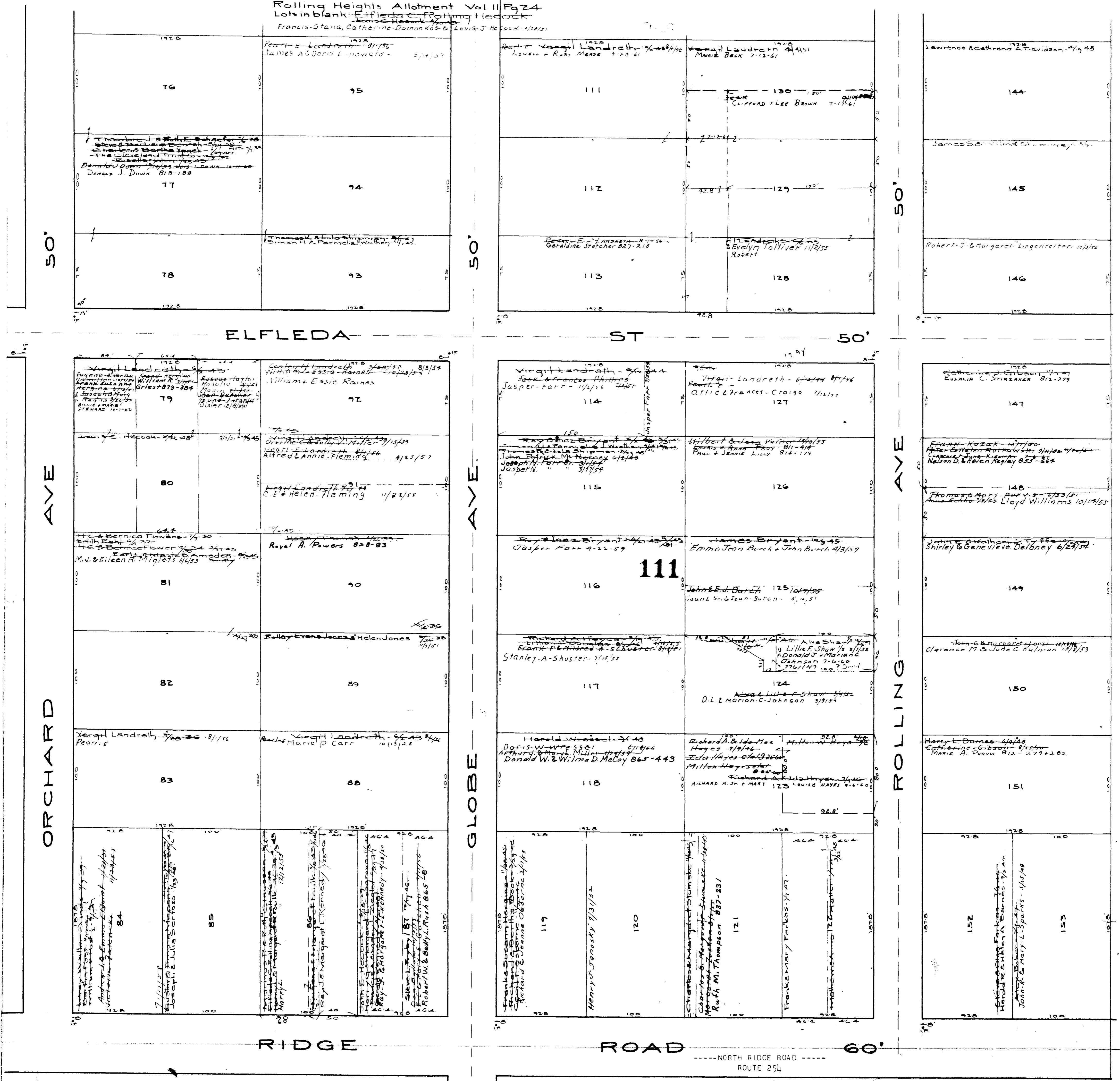
GLOBE AVE 50'

ROLLING AVE 50'

9-7

Rolling Heights Allotment Vol. II Pg 24
Lots in blank: Ella C. Rolling Heacock
Francis + Stella, Catherine + Domonkos & Louis J. Heacock - 2/20/57

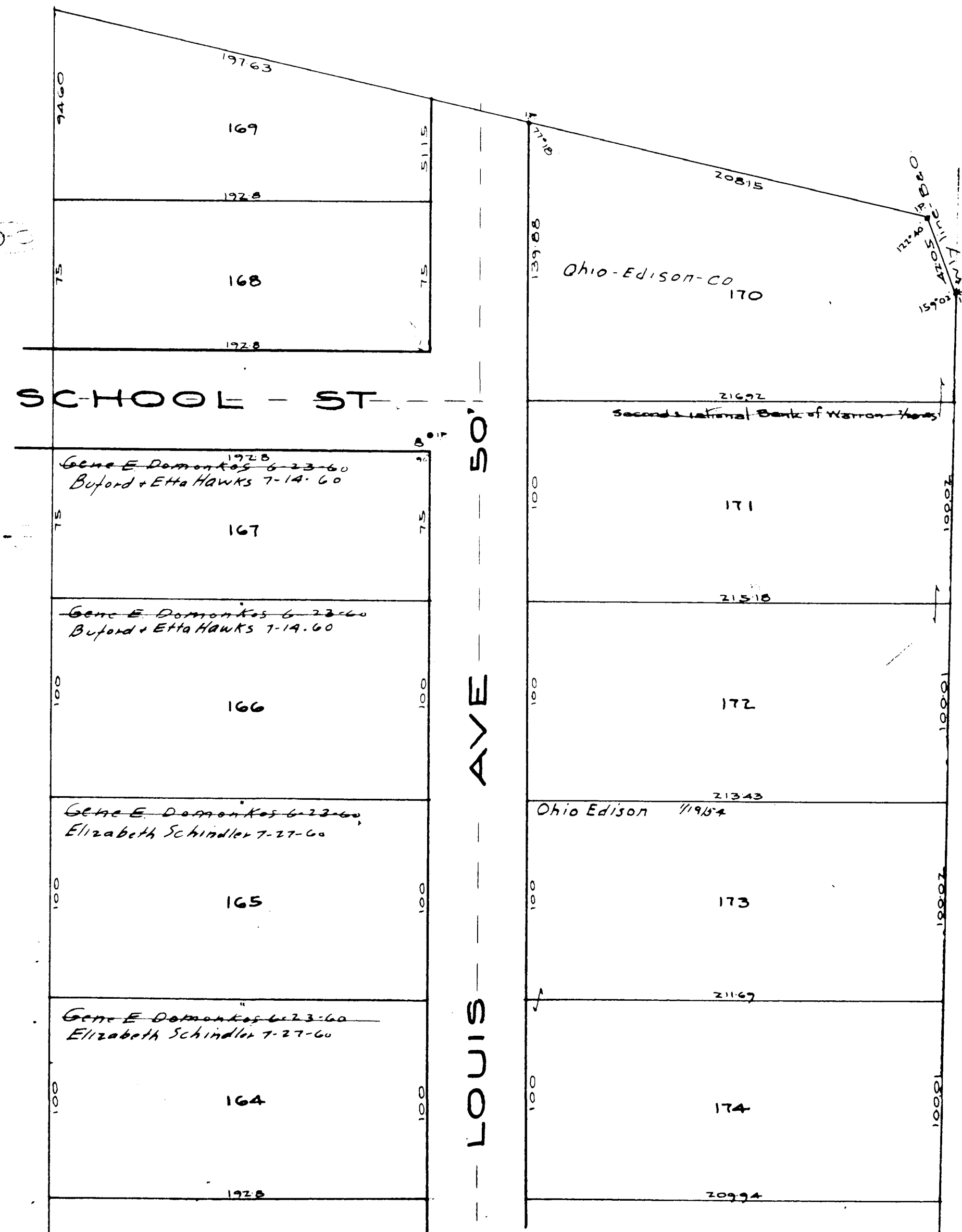
Rolling Heights Allotment Vol II Pg 24
Lots in blank: Elfleda C. Rolling Hedcock
Francis Stallia, Catherine Damon Kos-G, Louis J. Hedcock 1/1/51



SHEFFIELD
TOWNSHIP

COPYRIGHT 1962
U.S. CODE, TITLE 17
LORDIN COUNTY, OHIO
Reproduced by,
Allied Microfilm Corp.
Akron, Ohio

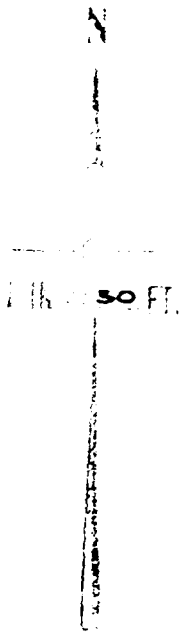
111



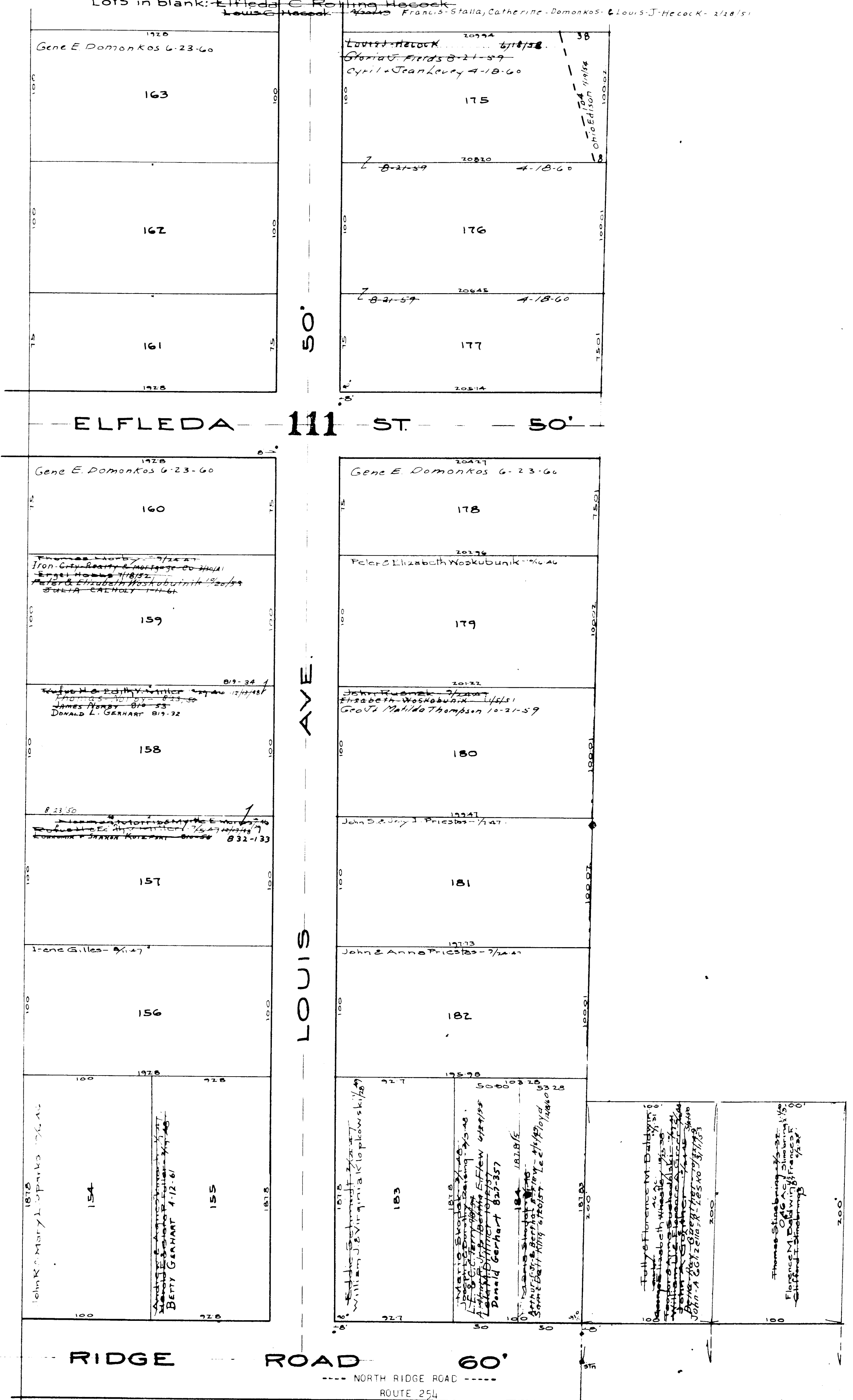
Rolling Heights Allotment Vol II Pg 24
 Lots in blank: ~~Elfred C. Rolling~~ ~~Hecock~~
 Francis Stalla, Catherine Domankos & Louis J. Hecock 5/14/51

COPYRIGHT 1962
 U.S. CODE, TITLE 17
 LORAIN COUNTY, OHIO
 Reproduced by,
 Allied Microfilm Corp.
 Akron, Ohio

SHEFFIELD
 TOWNSHIP

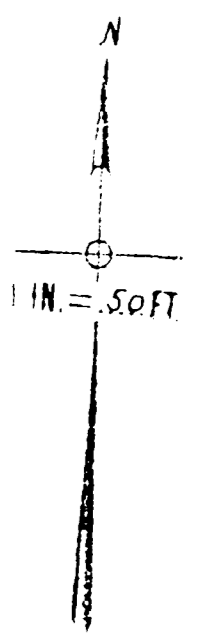
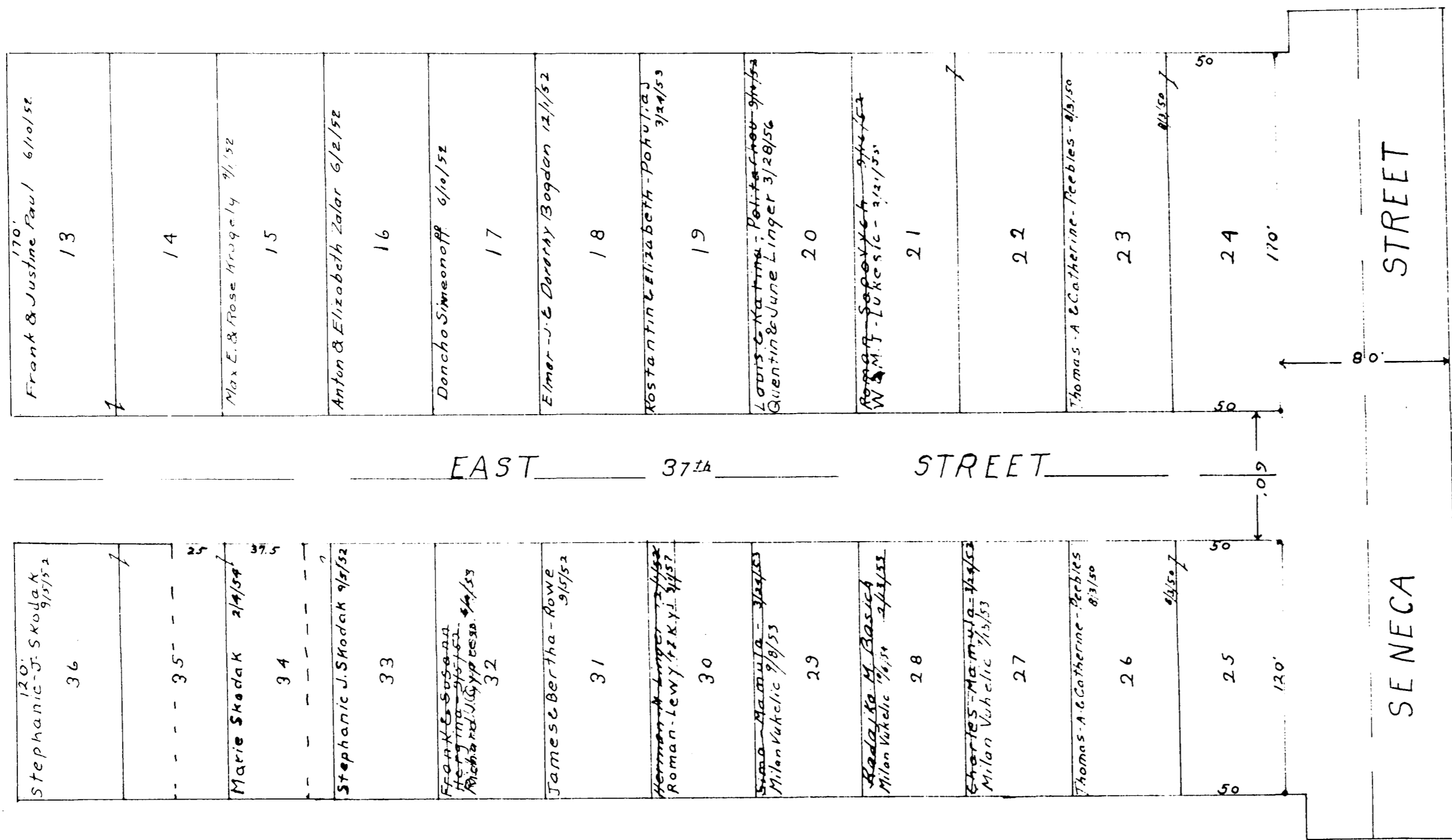
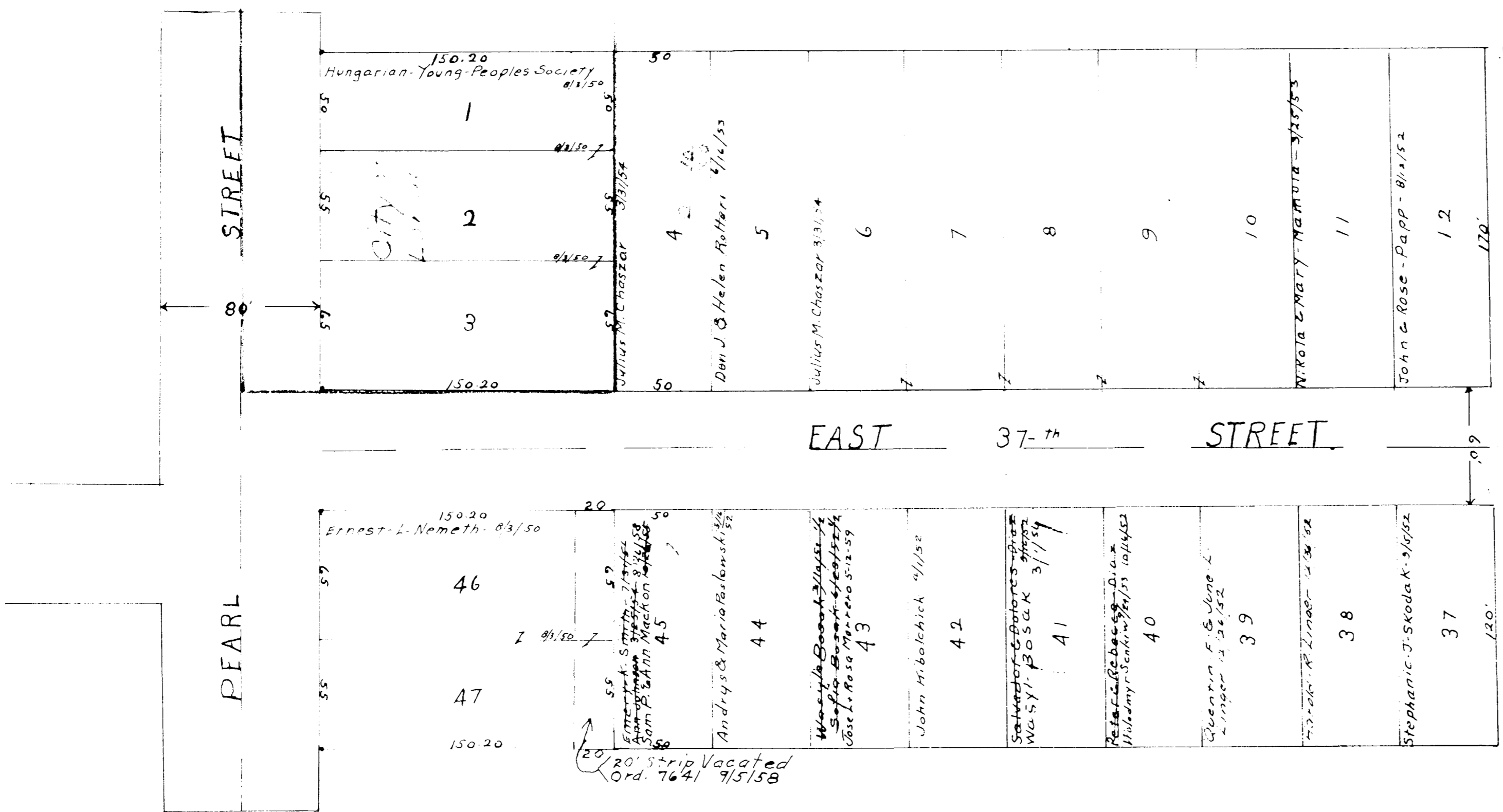


Rolling Heights Allotment Vol II Pg 24
Lots in blank: Elfleda C. Rolling Heacock
Louis Heacock, Francis Stalla, Catherine Damonkos, Louis J. Heacock 2/28/51



COPYRIGHT 1962
U.S. CODE, TITLE 17
LORAIN COUNTY, OHIO
Reproduced by:
Allied Microfilm Corp.
Akron, Ohio

SHEFFIELD TOWNSHIP



OAKWOOD DEVELOPMENT COMPANY
 SUBDIVISION No 1
 PATTS-OF-O.L. LOTS-100 + 101
 SCALE-1" = 50- FEET

COPYRIGHT 1962
 U.S. CODE, TITLE 17
 LORAIN COUNTY, OHIO
 Reproduced by,
 Allied Microfilm Corp.
 Akron, Ohio

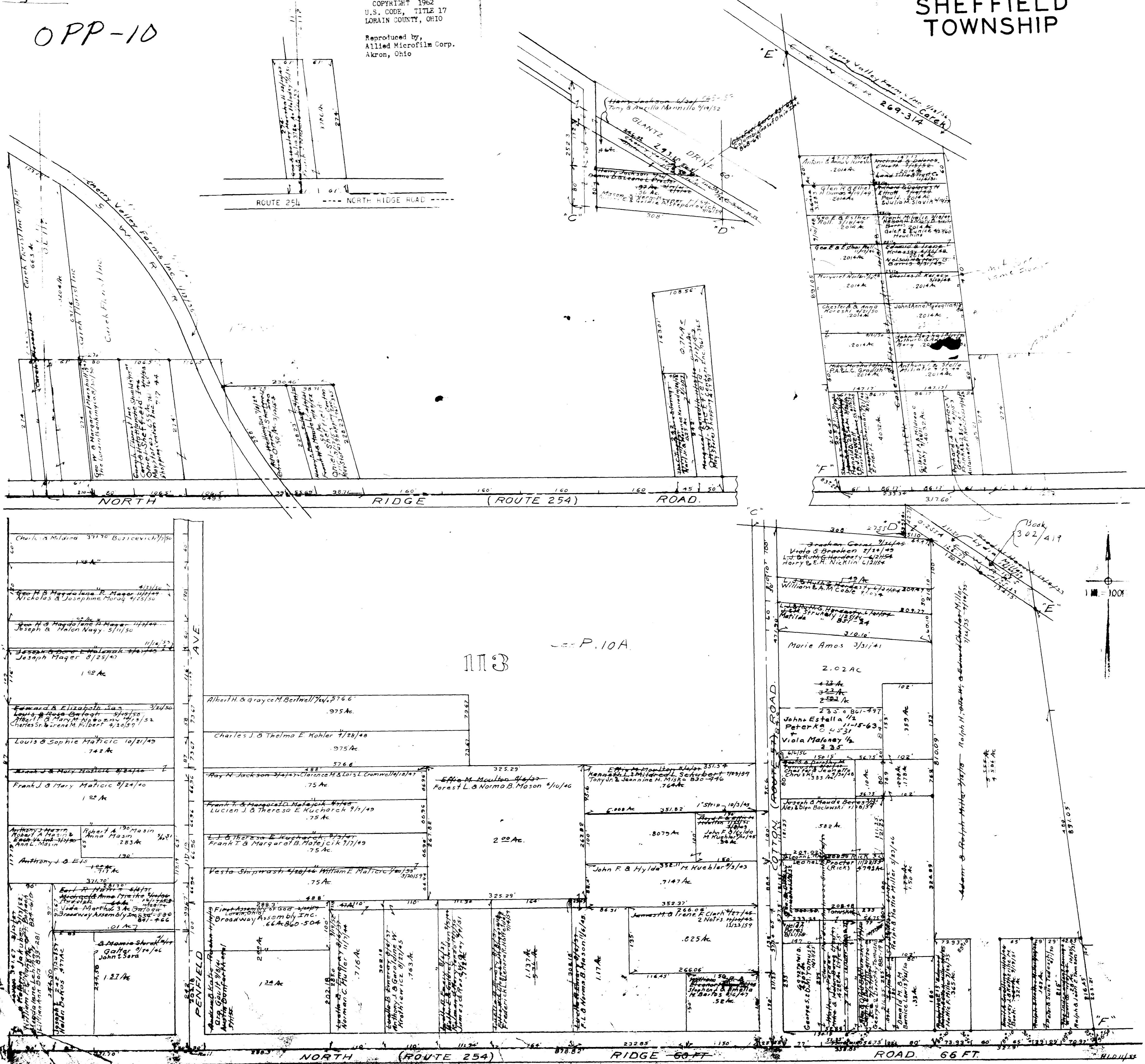
SHEFFIELD TOWNSHIP

OPP-10

COPYRIGHT 1962
U.S. CODE, TITLE 17
LORAIN COUNTY, OHIO

Reproduced by,
Allied Microfilm Corp.
Akron, Ohio

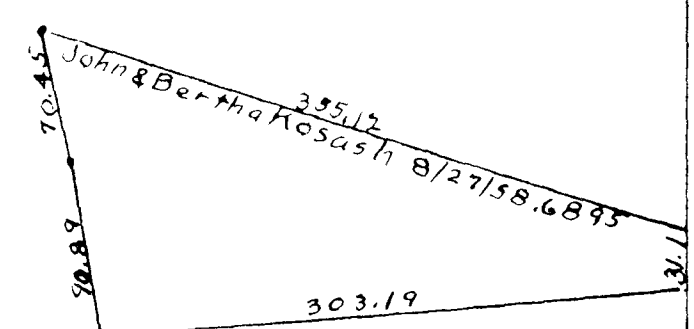
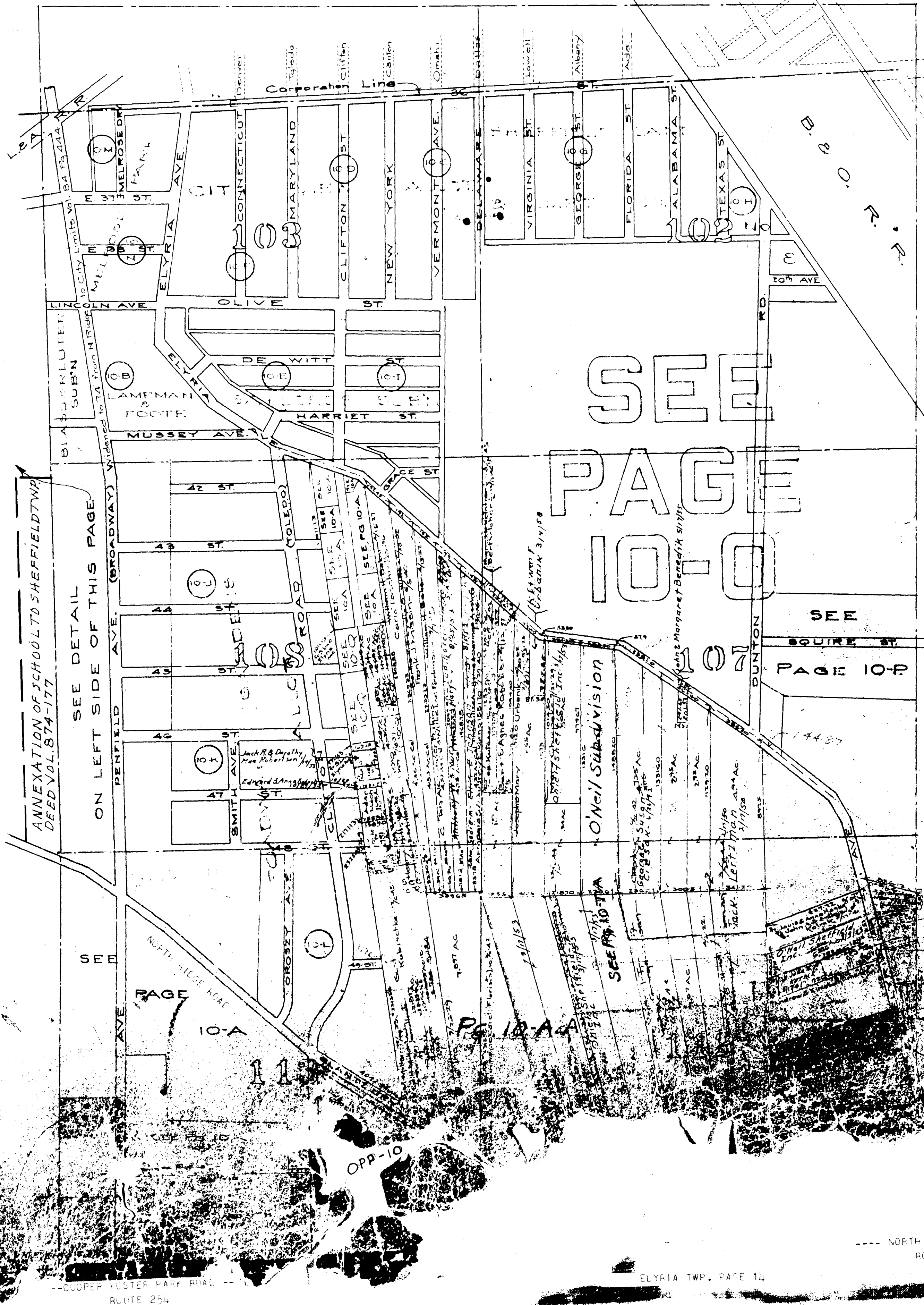
SHEFFIELD
TOWNSHIP



Albert T. & Rosalie Middendorf
 Sarah Kennerth
 John & Mary Slagter
 Grace A. Lewis
 Alla Binder
 William Amstutz
 George K. ...
 Robert G. ...
 Edward ...
 Ethel Ann Hall
 Louis ...
 Thomas ...
 Herbert ...
 Julia ...
 Board of Education, Sheffield

AVENUE
 PENFIELD (BROADWAY)

DETAIL OF PART OF O.L. 108
 Scale 1"=100'



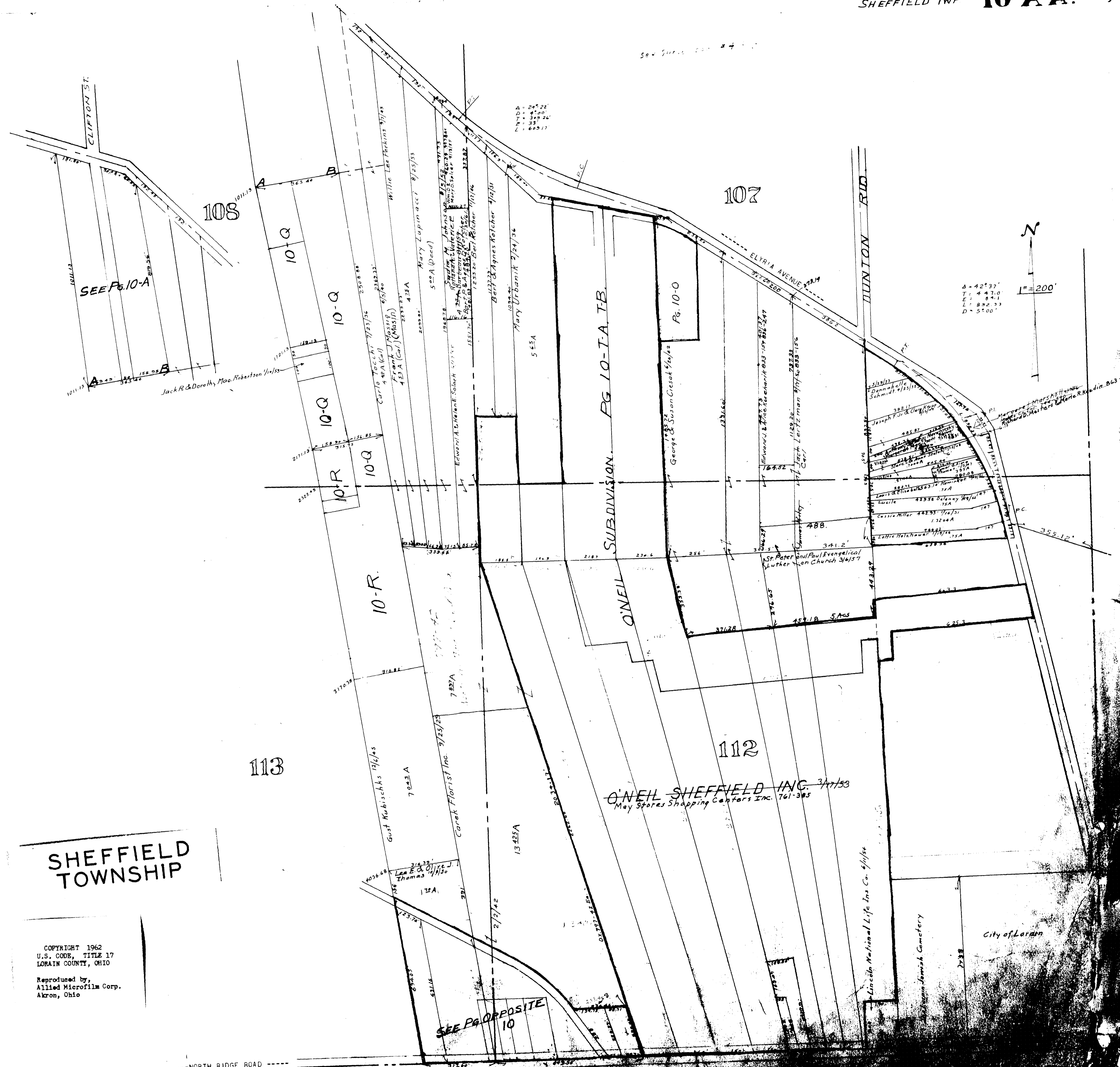
SHEFFIELD TOWNSHIP

COPYRIGHT 1962
 U.S. CODE, TITLE 17
 LORAIN COUNTY, OHIO
 Reproduced by,
 Allied Microfilm Corp.
 Akron, Ohio



COPYRIGHT 1962
U.S. CODE, TITLE 17
LORAIN COUNTY, OHIO
Reproduced by,
Allied Microfilm Corp.
Akron, Ohio

SHEFFIELD
TOWNSHIP



SHEFFIELD TOWNSHIP

COPYRIGHT 1962
U.S. CODE, TITLE 17
LORAIN COUNTY, OHIO
Reproduced by,
Allied Microfilm Corp.
Akron, Ohio

NORTH RIDGE ROAD
ROUTE 254

SEE OPPOSITE
10

O'NEIL SHEFFIELD INC. 3/17/53
May Stores Shopping Centers Inc. 761-385

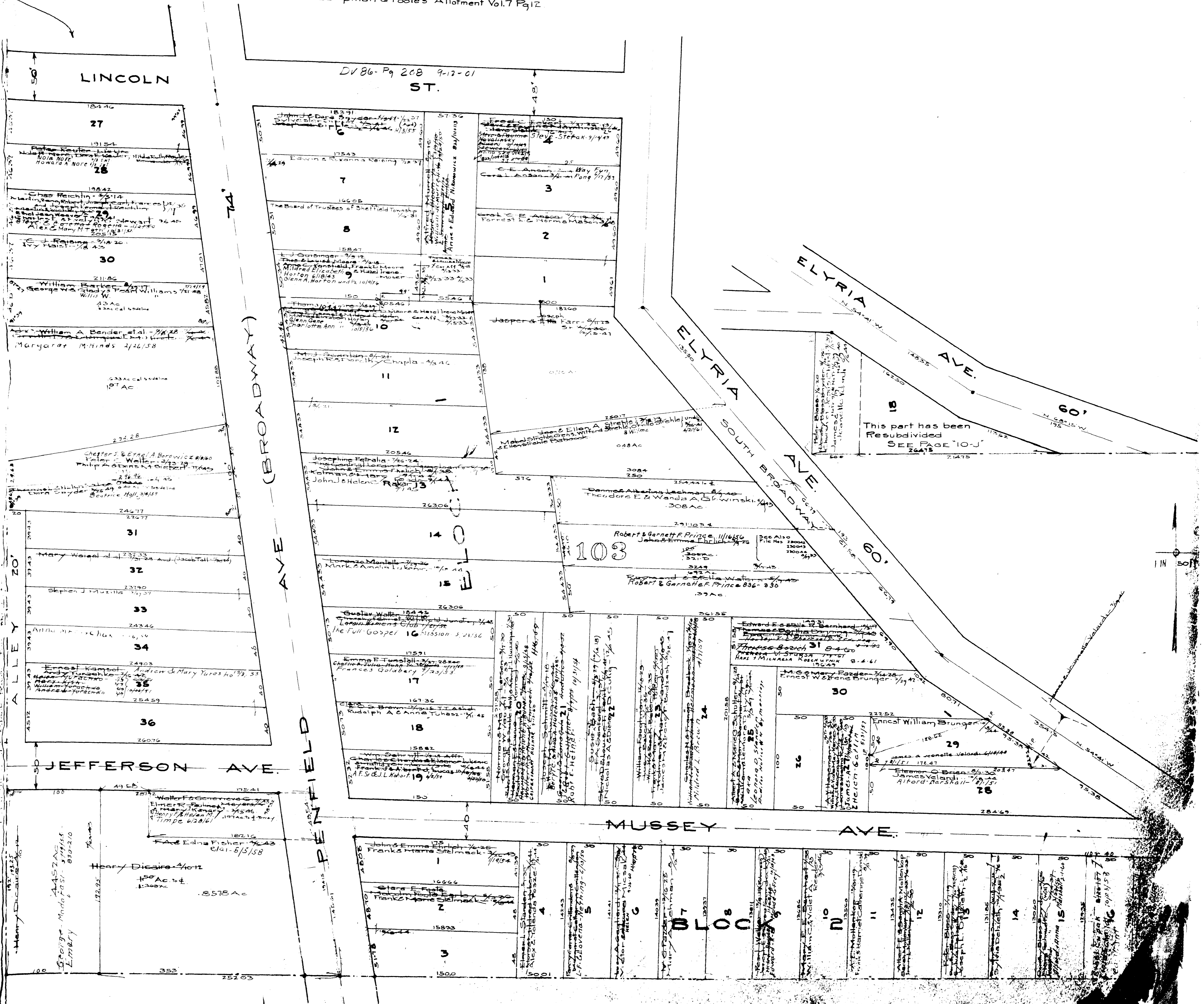
Lincoln National Life Ins Co. 4/1/58

Lincoln Jewish Cemetery

City of Lorain

Class & Reuter Sub No 3 Vol 5 Pg 26

Lampman & Foote's Allotment Vol 7 Pg 12



COPYRIGHT 1962
U.S. CODE, TITLE 17
LORAIN COUNTY, OHIO

Reproduced by,
Allied Microfilm Corp.
Akron, Ohio

SHEFFIELD
TOWNSHIP

36th ST. Corporation Line
(SEVENTEENTH AVE)

| | |
|---|---|
| 11216 60 The Power Construction Co Ohio Edison Co 1/1/54 | 11216 30 The Power Construction Co Ohio Edison Co 1/1/54 |
| 59 Averam Dragan 1/2-18 | 29 Averam Dragan 1/2-18 |
| 58 Edna M. Wiley 1/1-51 | 28 Edna M. Wiley 1/1-51 |
| 57 Edna M. Wiley 1/1-51 | 27 Edna M. Wiley 1/1-51 |
| 56 Edna M. Wiley 1/1-51 | 26 Edna M. Wiley 1/1-51 |
| 55 Edna M. Wiley 1/1-51 | 25 Edna M. Wiley 1/1-51 |
| 54 Edna M. Wiley 1/1-51 | 24 Edna M. Wiley 1/1-51 |
| 53 Edna M. Wiley 1/1-51 | 23 Edna M. Wiley 1/1-51 |
| 52 Edna M. Wiley 1/1-51 | 22 Edna M. Wiley 1/1-51 |
| 51 Edna M. Wiley 1/1-51 | 21 Edna M. Wiley 1/1-51 |
| 50 Edna M. Wiley 1/1-51 | 20 Edna M. Wiley 1/1-51 |
| 49 Edna M. Wiley 1/1-51 | 19 Edna M. Wiley 1/1-51 |
| 48 Edna M. Wiley 1/1-51 | 18 Edna M. Wiley 1/1-51 |
| 47 Edna M. Wiley 1/1-51 | 17 Edna M. Wiley 1/1-51 |
| 46 Edna M. Wiley 1/1-51 | 16 Edna M. Wiley 1/1-51 |
| 45 Edna M. Wiley 1/1-51 | 15 Edna M. Wiley 1/1-51 |
| 44 Edna M. Wiley 1/1-51 | 14 Edna M. Wiley 1/1-51 |
| 43 Edna M. Wiley 1/1-51 | 13 Edna M. Wiley 1/1-51 |
| 42 Edna M. Wiley 1/1-51 | 12 Edna M. Wiley 1/1-51 |
| 41 Edna M. Wiley 1/1-51 | 11 Edna M. Wiley 1/1-51 |
| 40 Edna M. Wiley 1/1-51 | 10 Edna M. Wiley 1/1-51 |
| 39 Edna M. Wiley 1/1-51 | 9 Edna M. Wiley 1/1-51 |
| 38 Edna M. Wiley 1/1-51 | 8 Edna M. Wiley 1/1-51 |
| 37 Edna M. Wiley 1/1-51 | 7 Edna M. Wiley 1/1-51 |
| 36 Edna M. Wiley 1/1-51 | 6 Edna M. Wiley 1/1-51 |
| 35 Edna M. Wiley 1/1-51 | 5 Edna M. Wiley 1/1-51 |
| 34 Edna M. Wiley 1/1-51 | 4 Edna M. Wiley 1/1-51 |

103

VERMONT AVE. DELAWARE AVE.

BLOCK 8

| | |
|---------------------------------------|---|
| 35 F.V. Ramos 1-7-55 | 5 Helen Louise Banks of 1st F.V. Ramos |
| 33 Josephine & V. S. Romano 1/6-21 | 3 Helen & Kazimier Boggs 1/1-20 |
| 31 E. Carmon Alvaro 1/1-51 | 2 Julius & Esther Annson 1/2-13 |
| | 1 John & Mary Jackson 8/27-58 |

OLIVE ST. 60'

BLOCK 7

| | |
|------------------------------------|-----------------------------------|
| 35 George & Mary A. Dora 1/1-51 | 5 Charles H. Dolan 1/1-51 |
| 33 A. G. & M. M. Carr 1/1-51 | 3 A. G. & M. M. Carr 1/1-51 |
| 32 E. Carmon Alvaro 1/1-51 | 2 Emery & Bebie Fremont 1/1-51 |
| 31 E. Carmon Alvaro 1/1-51 | 1 John & Mary Jackson 8/27-58 |

COPYRIGHT 1962
U.S. CODE, TITLE 17
LORAIN COUNTY, OHIO
Reproduced by
Allied Microfilm Corp.
Akron, Ohio

SHEFFIELD TOWNSHIP

Corporation Line
36th ST. 60'
(SEVENTEENTH AVE.)

| | |
|----|----|
| 58 | 29 |
| 57 | 28 |
| 56 | 27 |
| 55 | 26 |
| 54 | 25 |
| 53 | 24 |
| 52 | 23 |
| 51 | 22 |
| 50 | 21 |
| 49 | 20 |
| 48 | 19 |
| 47 | 18 |
| 46 | 17 |
| 45 | 16 |
| 44 | 15 |
| 43 | 14 |
| 42 | 13 |
| 41 | 12 |
| 40 | 11 |
| 39 | 10 |
| 38 | 9 |
| 37 | 8 |
| 36 | 7 |
| 35 | 6 |
| 34 | 5 |

| | |
|----|----|
| 58 | 29 |
| 57 | 28 |
| 56 | 27 |
| 55 | 26 |
| 54 | 25 |
| 53 | 24 |
| 52 | 23 |
| 51 | 22 |
| 50 | 21 |
| 49 | 20 |
| 48 | 19 |
| 47 | 18 |
| 46 | 17 |
| 45 | 16 |
| 44 | 15 |
| 43 | 14 |
| 42 | 13 |
| 41 | 12 |
| 40 | 11 |
| 39 | 10 |
| 38 | 9 |
| 37 | 8 |
| 36 | 7 |
| 35 | 6 |
| 34 | 5 |

| | |
|----|---|
| 6 | 5 |
| 32 | 3 |
| 31 | 2 |
| 30 | 1 |

| | |
|----|---|
| 34 | 5 |
| 33 | 4 |
| 32 | 3 |
| 31 | 2 |
| 30 | 1 |

OLIVE ST. 60'

NEW YORK AVE.

103

COPYRIGHT 1962
U.S. CODE, TITLE 17
LORAIN COUNTY, OHIO
Reproduced by,
Allied Microfilm Corp.
Akron, Ohio

SHEFFIELD TOWNSHIP

SHEFFIELD TWP

GAYLORD'S SUBD:

Original Lots 103-108

Records Vol 5 Pg 18

Scale 1"=60'



SHEFFIELD TOWNSHIP

COPYRIGHT 1962
U.S. CODE, TITLE 17
LORAIN COUNTY, OHIO
Reproduced by,
Allied Microfilm Corp.
Akron, Ohio

SEVENTEENTH AVE.

SHEFFIELD TWP

| | |
|----|--------------------------------------|
| 60 | International Real Estate Co. 1/1/54 |
| 59 | 55 Edison Co. 7/1/54 |
| 58 | John & Sophia Jurek 7/1/54 |
| 57 | John & Sophia Jurek 7/1/54 |
| 56 | John & Sophia Jurek 7/1/54 |
| 55 | John & Sophia Jurek 7/1/54 |
| 54 | John & Sophia Jurek 7/1/54 |
| 53 | John & Sophia Jurek 7/1/54 |
| 52 | John & Sophia Jurek 7/1/54 |
| 51 | John & Sophia Jurek 7/1/54 |
| 50 | John & Sophia Jurek 7/1/54 |
| 49 | John & Sophia Jurek 7/1/54 |
| 48 | John & Sophia Jurek 7/1/54 |
| 47 | John & Sophia Jurek 7/1/54 |
| 46 | John & Sophia Jurek 7/1/54 |
| 45 | John & Sophia Jurek 7/1/54 |
| 44 | John & Sophia Jurek 7/1/54 |
| 43 | John & Sophia Jurek 7/1/54 |
| 42 | John & Sophia Jurek 7/1/54 |
| 41 | John & Sophia Jurek 7/1/54 |
| 40 | John & Sophia Jurek 7/1/54 |
| 39 | John & Sophia Jurek 7/1/54 |
| 38 | John & Sophia Jurek 7/1/54 |
| 37 | John & Sophia Jurek 7/1/54 |
| 36 | John & Sophia Jurek 7/1/54 |
| 35 | John & Sophia Jurek 7/1/54 |
| 34 | John & Sophia Jurek 7/1/54 |
| 33 | John & Sophia Jurek 7/1/54 |
| 32 | John & Sophia Jurek 7/1/54 |
| 31 | John & Sophia Jurek 7/1/54 |
| 30 | John & Sophia Jurek 7/1/54 |
| 29 | John & Sophia Jurek 7/1/54 |
| 28 | John & Sophia Jurek 7/1/54 |
| 27 | John & Sophia Jurek 7/1/54 |
| 26 | John & Sophia Jurek 7/1/54 |
| 25 | John & Sophia Jurek 7/1/54 |
| 24 | John & Sophia Jurek 7/1/54 |
| 23 | John & Sophia Jurek 7/1/54 |
| 22 | John & Sophia Jurek 7/1/54 |
| 21 | John & Sophia Jurek 7/1/54 |
| 20 | John & Sophia Jurek 7/1/54 |
| 19 | John & Sophia Jurek 7/1/54 |
| 18 | John & Sophia Jurek 7/1/54 |
| 17 | John & Sophia Jurek 7/1/54 |
| 16 | John & Sophia Jurek 7/1/54 |
| 15 | John & Sophia Jurek 7/1/54 |
| 14 | John & Sophia Jurek 7/1/54 |
| 13 | John & Sophia Jurek 7/1/54 |
| 12 | John & Sophia Jurek 7/1/54 |
| 11 | John & Sophia Jurek 7/1/54 |
| 10 | John & Sophia Jurek 7/1/54 |
| 9 | John & Sophia Jurek 7/1/54 |
| 8 | John & Sophia Jurek 7/1/54 |
| 7 | John & Sophia Jurek 7/1/54 |
| 6 | John & Sophia Jurek 7/1/54 |
| 5 | John & Sophia Jurek 7/1/54 |
| 4 | John & Sophia Jurek 7/1/54 |
| 3 | John & Sophia Jurek 7/1/54 |
| 2 | John & Sophia Jurek 7/1/54 |
| 1 | John & Sophia Jurek 7/1/54 |

| | |
|----|----|
| 56 | 28 |
| 55 | 27 |
| 54 | 26 |
| 53 | 25 |
| 52 | 24 |
| 51 | 23 |
| 50 | 22 |
| 49 | 21 |
| 48 | 20 |
| 47 | 19 |
| 46 | 18 |
| 45 | 17 |
| 44 | 16 |
| 43 | 15 |
| 42 | 14 |
| 41 | 13 |
| 40 | 12 |
| 39 | 11 |
| 38 | 10 |
| 37 | 9 |
| 36 | 8 |
| 35 | 7 |
| 34 | 6 |
| 33 | 5 |
| 32 | 4 |
| 31 | 3 |
| 30 | 2 |
| 29 | 1 |

BROADWAY AVE

CONNECTICUT AVE

MARYLAND AVE

SHEFFIELD TOWNSHIP

SHEFFIELD TOWNSHIP

102
10G
10-G

SHEFFIELD TWP.

SHEFFIELD LAND & IMPROVEMENT Co.

SUBDIVISION NO. 8

Original Lot 102

Recorded Vol. 6 Pg. 15

Lots in blank

Lewis Ohio 1/11/24

Scale 1"=60'

| SEVENTEENTH AVE. | | EAST 30TH STREET | | 60.08 | |
|------------------|------|------------------|------|-------|------|
| 3998 | 3999 | 4000 | 4001 | 4002 | 4003 |
| 4004 | 4005 | 4006 | 4007 | 4008 | 4009 |
| 4010 | 4011 | 4012 | 4013 | 4014 | 4015 |
| 4016 | 4017 | 4018 | 4019 | 4020 | 4021 |
| 4022 | 4023 | 4024 | 4025 | 4026 | 4027 |
| 4028 | 4029 | 4030 | 4031 | 4032 | 4033 |
| 4034 | 4035 | 4036 | 4037 | 4038 | 4039 |
| 4040 | 4041 | 4042 | 4043 | 4044 | 4045 |
| 4046 | 4047 | 4048 | 4049 | 4050 | 4051 |
| 4052 | 4053 | 4054 | 4055 | 4056 | 4057 |
| 4058 | 4059 | 4060 | 4061 | 4062 | 4063 |
| 4064 | 4065 | 4066 | 4067 | 4068 | 4069 |
| 4070 | 4071 | 4072 | 4073 | 4074 | 4075 |
| 4076 | 4077 | 4078 | 4079 | 4080 | 4081 |
| 4082 | 4083 | 4084 | 4085 | 4086 | 4087 |
| 4088 | 4089 | 4090 | 4091 | 4092 | 4093 |
| 4094 | 4095 | 4096 | 4097 | 4098 | 4099 |
| 4100 | 4101 | 4102 | 4103 | 4104 | 4105 |
| 4106 | 4107 | 4108 | 4109 | 4110 | 4111 |
| 4112 | 4113 | 4114 | 4115 | 4116 | 4117 |
| 4118 | 4119 | 4120 | 4121 | 4122 | 4123 |
| 4124 | 4125 | 4126 | 4127 | 4128 | 4129 |
| 4130 | 4131 | 4132 | 4133 | 4134 | 4135 |
| 4136 | 4137 | 4138 | 4139 | 4140 | 4141 |
| 4142 | 4143 | 4144 | 4145 | 4146 | 4147 |
| 4148 | 4149 | 4150 | 4151 | 4152 | 4153 |
| 4154 | 4155 | 4156 | 4157 | 4158 | 4159 |
| 4160 | 4161 | 4162 | 4163 | 4164 | 4165 |
| 4166 | 4167 | 4168 | 4169 | 4170 | 4171 |
| 4172 | 4173 | 4174 | 4175 | 4176 | 4177 |
| 4178 | 4179 | 4180 | 4181 | 4182 | 4183 |
| 4184 | 4185 | 4186 | 4187 | 4188 | 4189 |
| 4190 | 4191 | 4192 | 4193 | 4194 | 4195 |
| 4196 | 4197 | 4198 | 4199 | 4200 | 4201 |

DELAWARE STREET

DALLAS AVENUE

SEVENTEENTH AVE.

EAST 30TH STREET

60.08

FLORIDA STREET

ALABAMA STREET

102

GEORGIA ALBANY STREET

LOVELL STREET

VIRGINIA STREET

WEST NINETEENTH

388.50 W

Corporation L-109

60.08

STREET

STREET

STREET

STREET

STREET

STREET

STREET

STREET

STREET

STREET

STREET

STREET

STREET

STREET

STREET

STREET

STREET

STREET

STREET

STREET

STREET

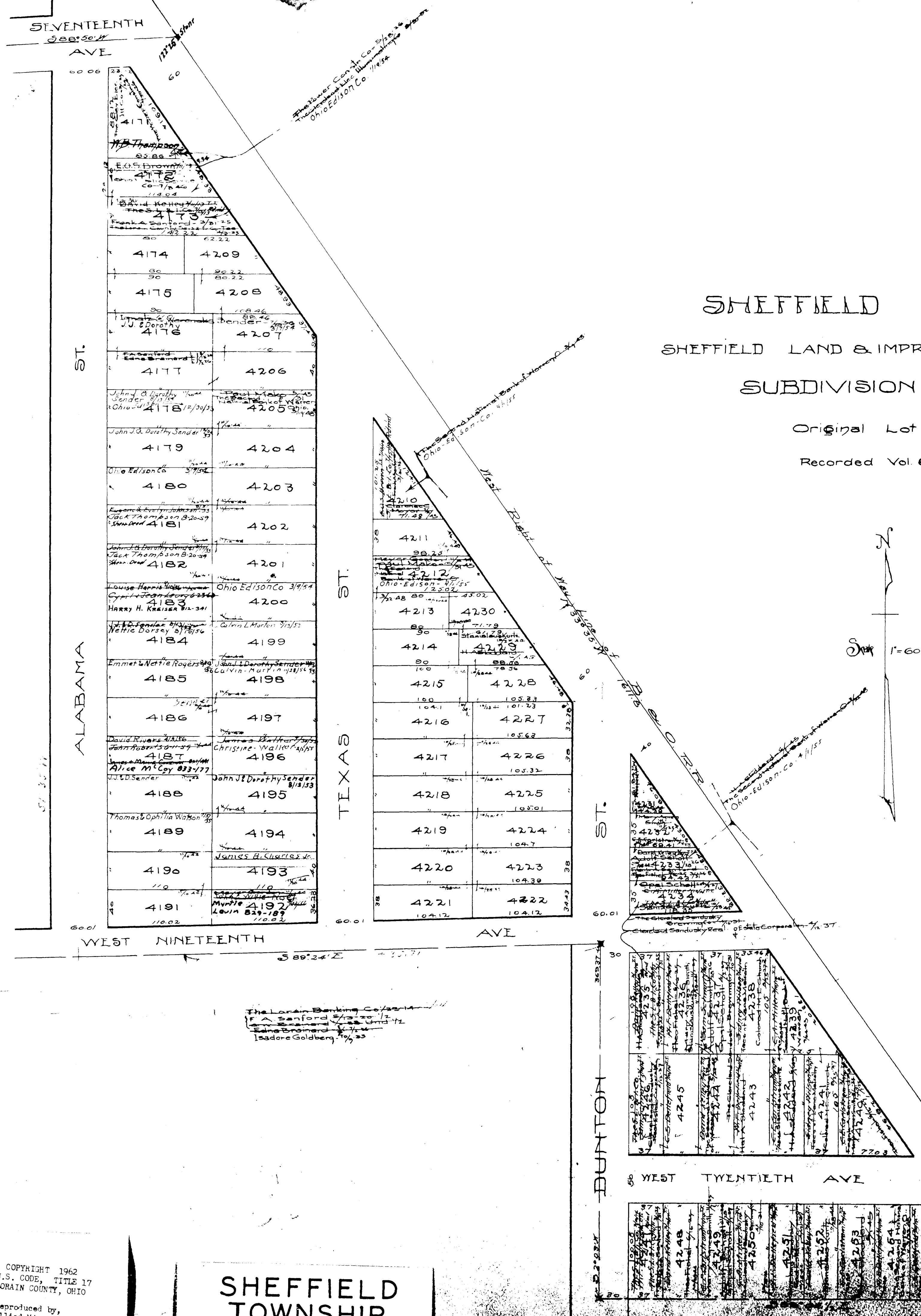
SHEFFIELD TWP.

SHEFFIELD LAND & IMPROVEMENT Co's

SUBDIVISION No 8

Original Lot 102

Recorded Vol. 6 Pg. 15



COPYRIGHT 1962
 U.S. CODE, TITLE 17
 LORAIN COUNTY, OHIO
 Reproduced by,
 Allied Microfilm Corp.
 Akron, Ohio

SHEFFIELD
 TOWNSHIP

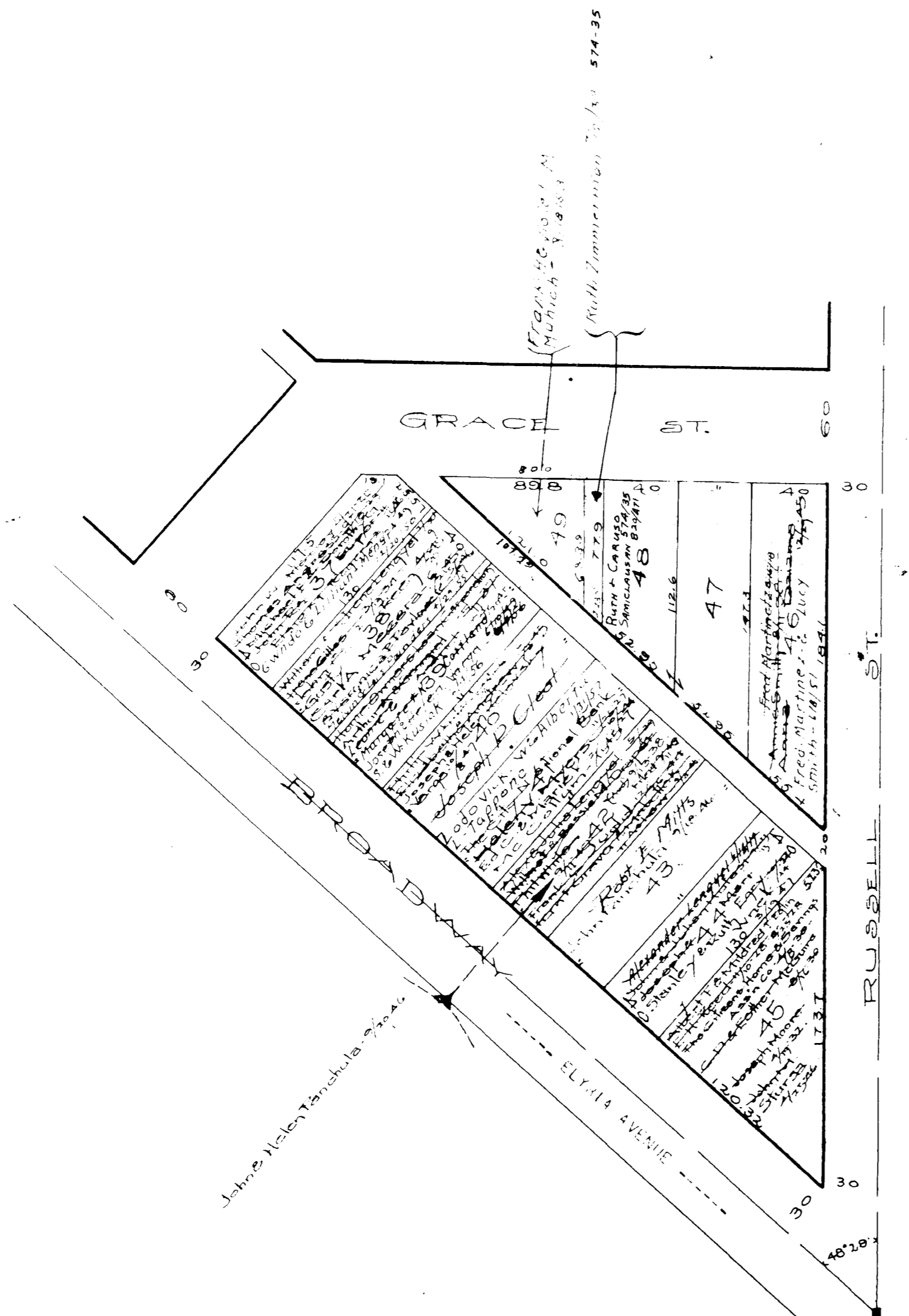
SHEFFIELD TWP.

GAYLORD'S SUBD.

Original Lots 103-108

Recorded Vol 5 Pg 18

Scale 1" = 60'



| Lot No. | Owner Name | Date | Acreage |
|---------|----------------|------|---------|
| 103 | William A. ... | ... | ... |
| 104 | ... | ... | ... |
| 105 | ... | ... | ... |
| 106 | ... | ... | ... |
| 107 | ... | ... | ... |
| 108 | ... | ... | ... |
| 109 | ... | ... | ... |
| 110 | ... | ... | ... |
| 111 | ... | ... | ... |
| 112 | ... | ... | ... |
| 113 | ... | ... | ... |
| 114 | ... | ... | ... |
| 115 | ... | ... | ... |
| 116 | ... | ... | ... |
| 117 | ... | ... | ... |
| 118 | ... | ... | ... |
| 119 | ... | ... | ... |
| 120 | ... | ... | ... |
| 121 | ... | ... | ... |
| 122 | ... | ... | ... |
| 123 | ... | ... | ... |
| 124 | ... | ... | ... |
| 125 | ... | ... | ... |
| 126 | ... | ... | ... |
| 127 | ... | ... | ... |
| 128 | ... | ... | ... |
| 129 | ... | ... | ... |
| 130 | ... | ... | ... |
| 131 | ... | ... | ... |
| 132 | ... | ... | ... |
| 133 | ... | ... | ... |
| 134 | ... | ... | ... |
| 135 | ... | ... | ... |
| 136 | ... | ... | ... |
| 137 | ... | ... | ... |
| 138 | ... | ... | ... |
| 139 | ... | ... | ... |
| 140 | ... | ... | ... |
| 141 | ... | ... | ... |
| 142 | ... | ... | ... |
| 143 | ... | ... | ... |
| 144 | ... | ... | ... |
| 145 | ... | ... | ... |
| 146 | ... | ... | ... |
| 147 | ... | ... | ... |
| 148 | ... | ... | ... |
| 149 | ... | ... | ... |
| 150 | ... | ... | ... |
| 151 | ... | ... | ... |
| 152 | ... | ... | ... |
| 153 | ... | ... | ... |
| 154 | ... | ... | ... |
| 155 | ... | ... | ... |
| 156 | ... | ... | ... |
| 157 | ... | ... | ... |
| 158 | ... | ... | ... |
| 159 | ... | ... | ... |
| 160 | ... | ... | ... |
| 161 | ... | ... | ... |
| 162 | ... | ... | ... |
| 163 | ... | ... | ... |
| 164 | ... | ... | ... |
| 165 | ... | ... | ... |
| 166 | ... | ... | ... |
| 167 | ... | ... | ... |
| 168 | ... | ... | ... |
| 169 | ... | ... | ... |
| 170 | ... | ... | ... |
| 171 | ... | ... | ... |
| 172 | ... | ... | ... |
| 173 | ... | ... | ... |
| 174 | ... | ... | ... |
| 175 | ... | ... | ... |
| 176 | ... | ... | ... |
| 177 | ... | ... | ... |
| 178 | ... | ... | ... |
| 179 | ... | ... | ... |
| 180 | ... | ... | ... |
| 181 | ... | ... | ... |
| 182 | ... | ... | ... |
| 183 | ... | ... | ... |
| 184 | ... | ... | ... |
| 185 | ... | ... | ... |
| 186 | ... | ... | ... |
| 187 | ... | ... | ... |
| 188 | ... | ... | ... |
| 189 | ... | ... | ... |
| 190 | ... | ... | ... |
| 191 | ... | ... | ... |
| 192 | ... | ... | ... |
| 193 | ... | ... | ... |
| 194 | ... | ... | ... |
| 195 | ... | ... | ... |
| 196 | ... | ... | ... |
| 197 | ... | ... | ... |
| 198 | ... | ... | ... |
| 199 | ... | ... | ... |
| 200 | ... | ... | ... |

COPYRIGHT 1962
 U.S. CODE, TITLE 17
 LORAIN COUNTY, OHIO
 Reproduced by,
 Allied Microfilm Corp.
 Akron, Ohio

SHEFFIELD TOWNSHIP

THE BROADWAY GARDENS ALLT
Rec Vol 9 Pg 12

Lots in blank - Industrial Savings Realty Co. Inc.

103

10-J

SHEFFIELD TOWNSHIP

BROADWAY

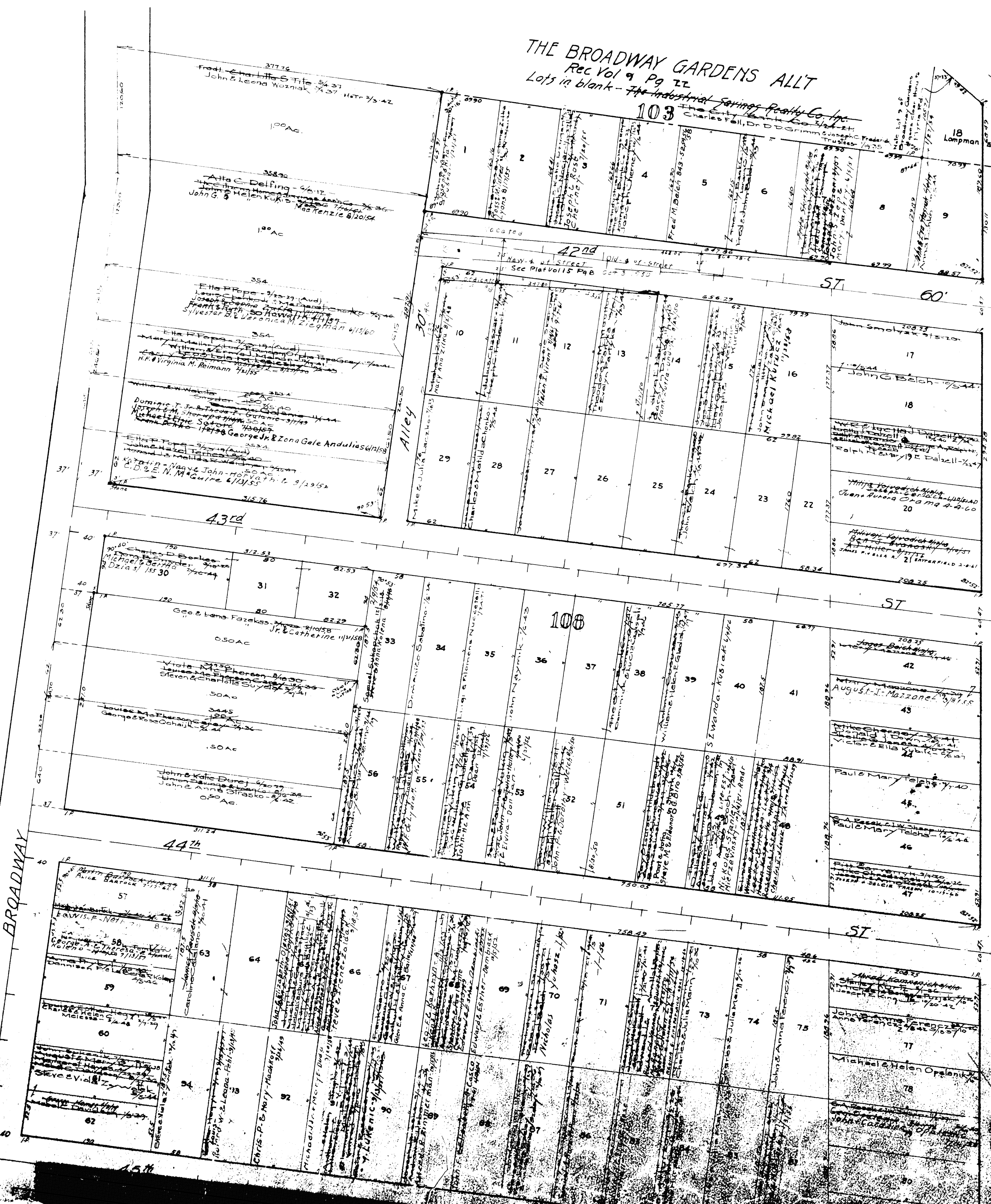
FLYING RD

66'

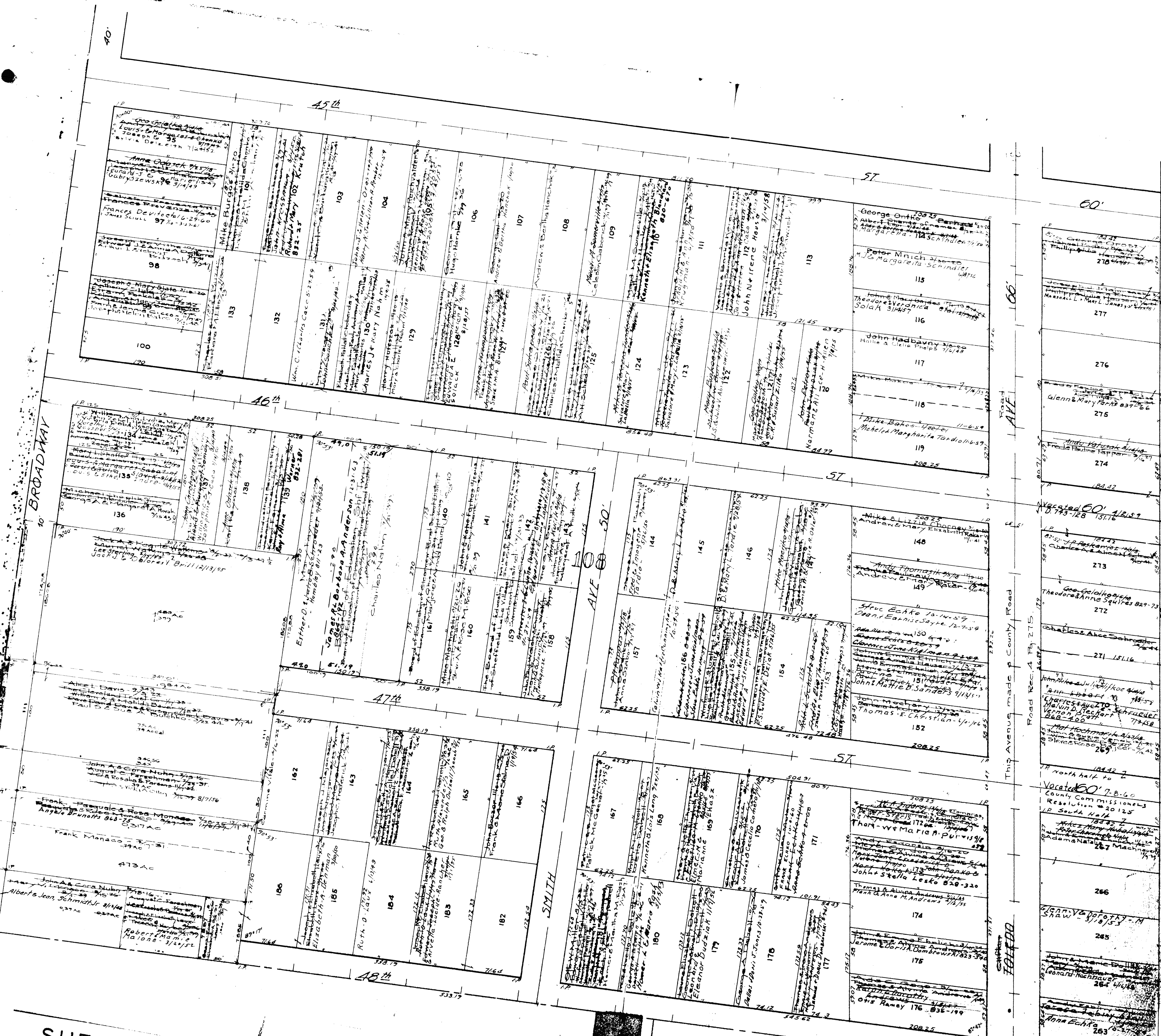
66'

This Avenue made a County Road
Road Rec'd Page 275.

66'



COPYRIGHT 1962
U.S. CODE, TITLE 17
LORAIN COUNTY, OHIO
Reproduced by
Allied Microfilm Corp.
Akron, Ohio



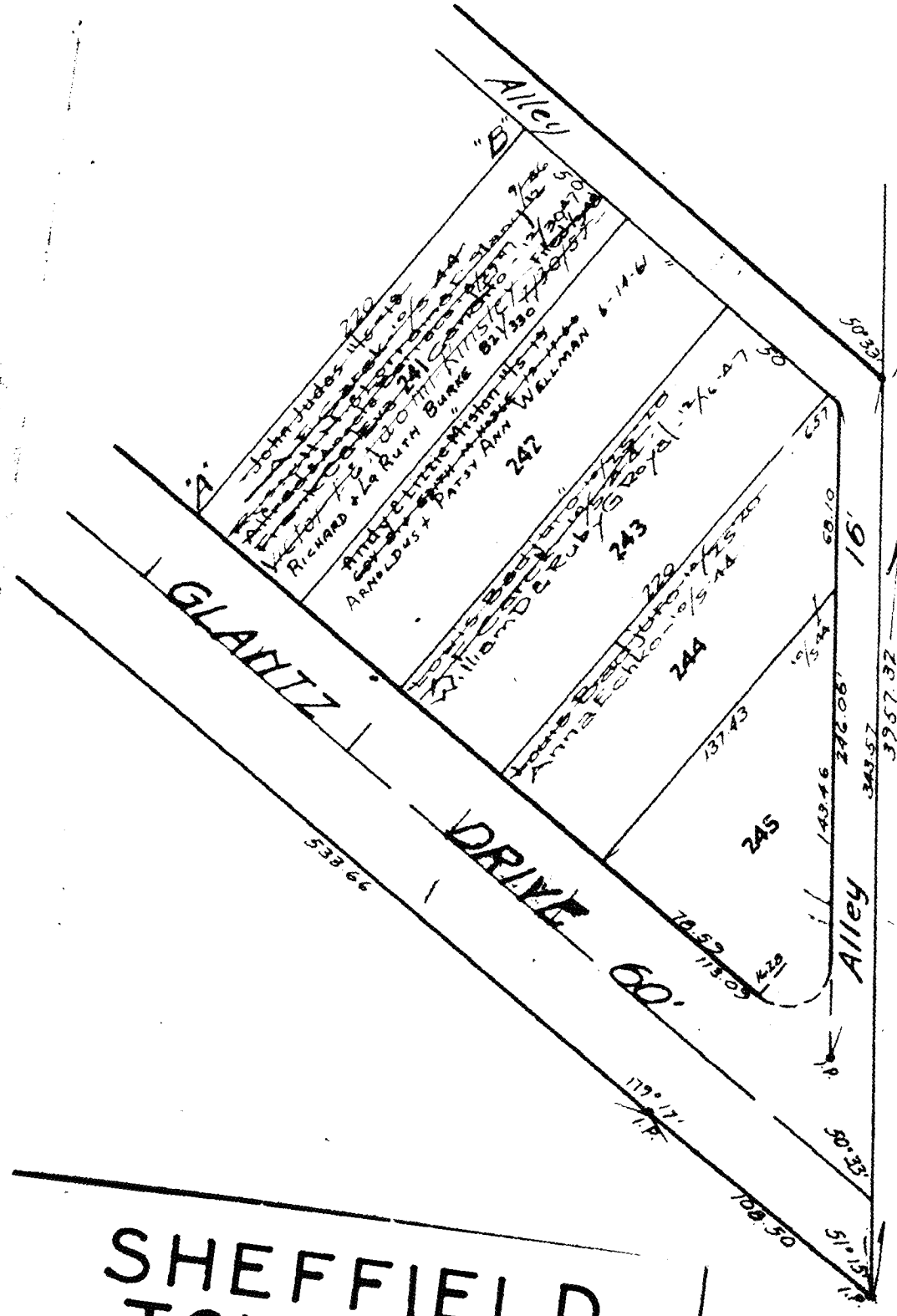
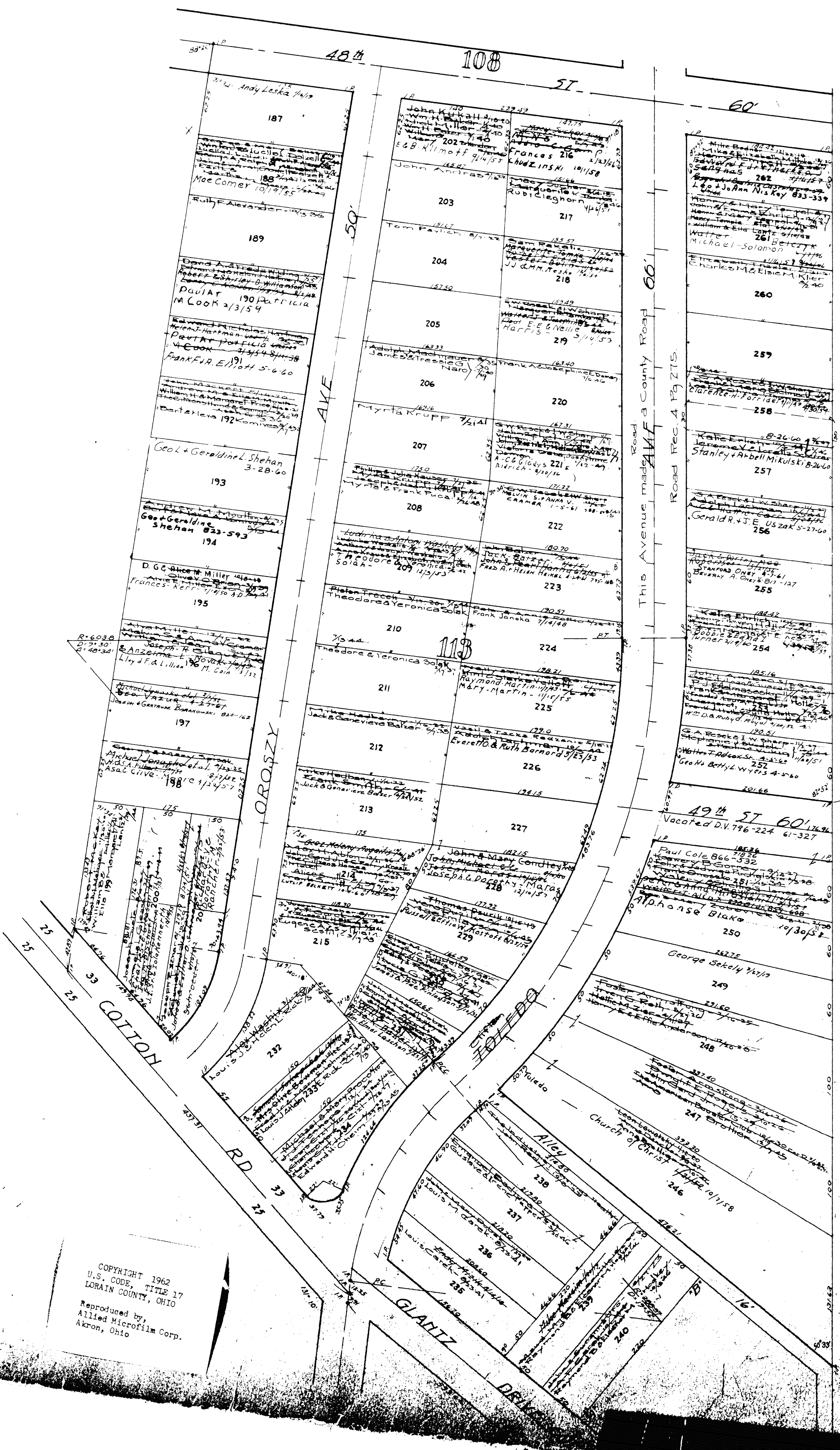
SHEFFIELD
TOWNSHIP

COPYRIGHT 1962
U.S. CODE, TITLE 17
LORAIN COUNTY, OHIO
Reproduced by
Allied Microfilm Corp.
Akron, Ohio

113

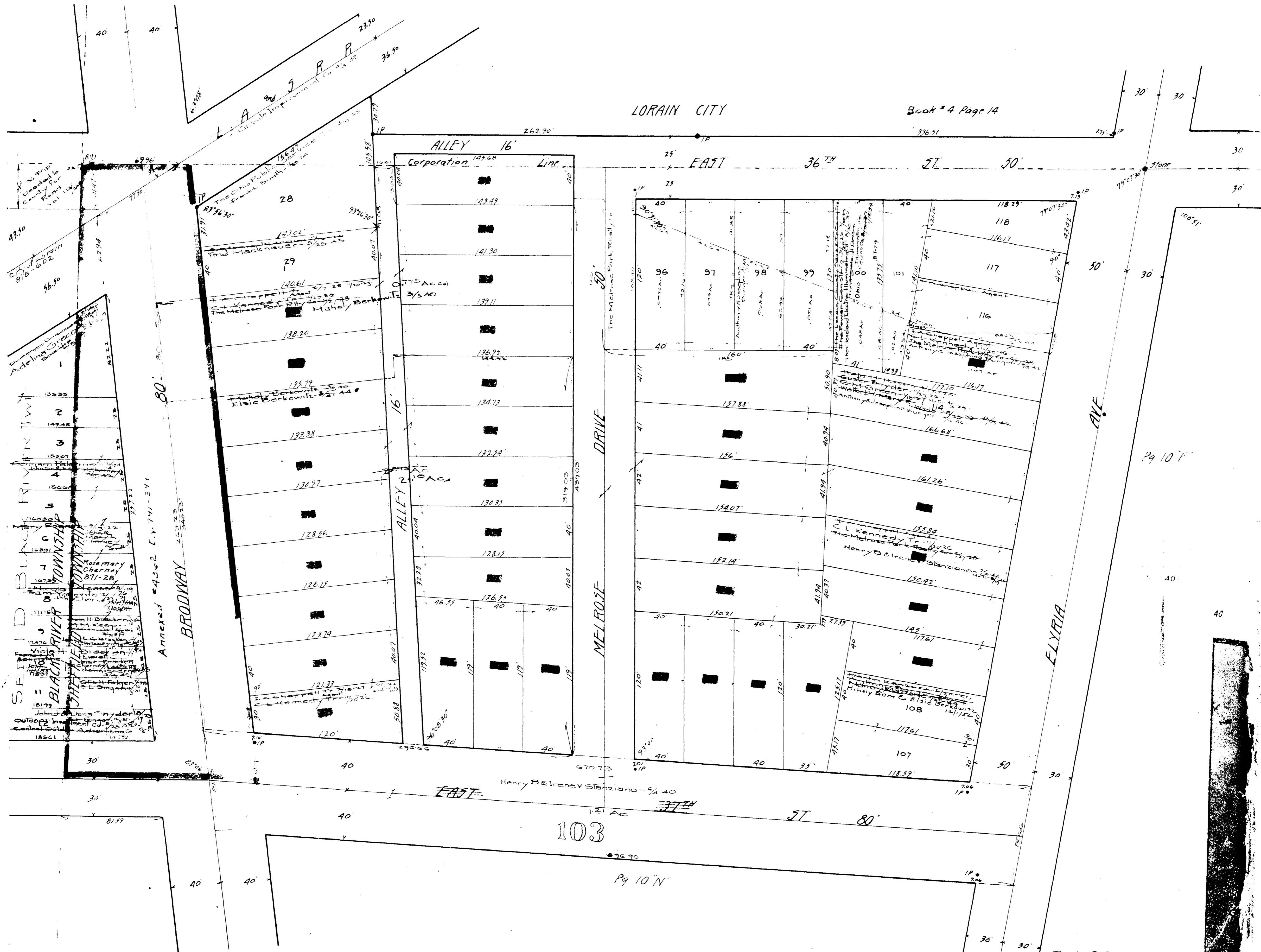
THE BROAD
Rec Vol 9
Lots in blank - 113
GARDENS ALLT

THE BROADWAY GARDENS ALLT
Rec. Vol 9 Pg 27
Lots in blank - The Industrial Farms Realty Co. Inc.
The City Bank Co. Charles F. J. Dr. D. D. Grimm & Joseph C. Frazier



SHEFFIELD TOWNSHIP

COPYRIGHT 1962
U.S. CODE, TITLE 17
LORAIN COUNTY, OHIO
Reproduced by
Allied Microfilm Corp.
Akron, Ohio



LORAIN CITY Book # 4 Page 14

SHEFFIELD TOWNSHIP

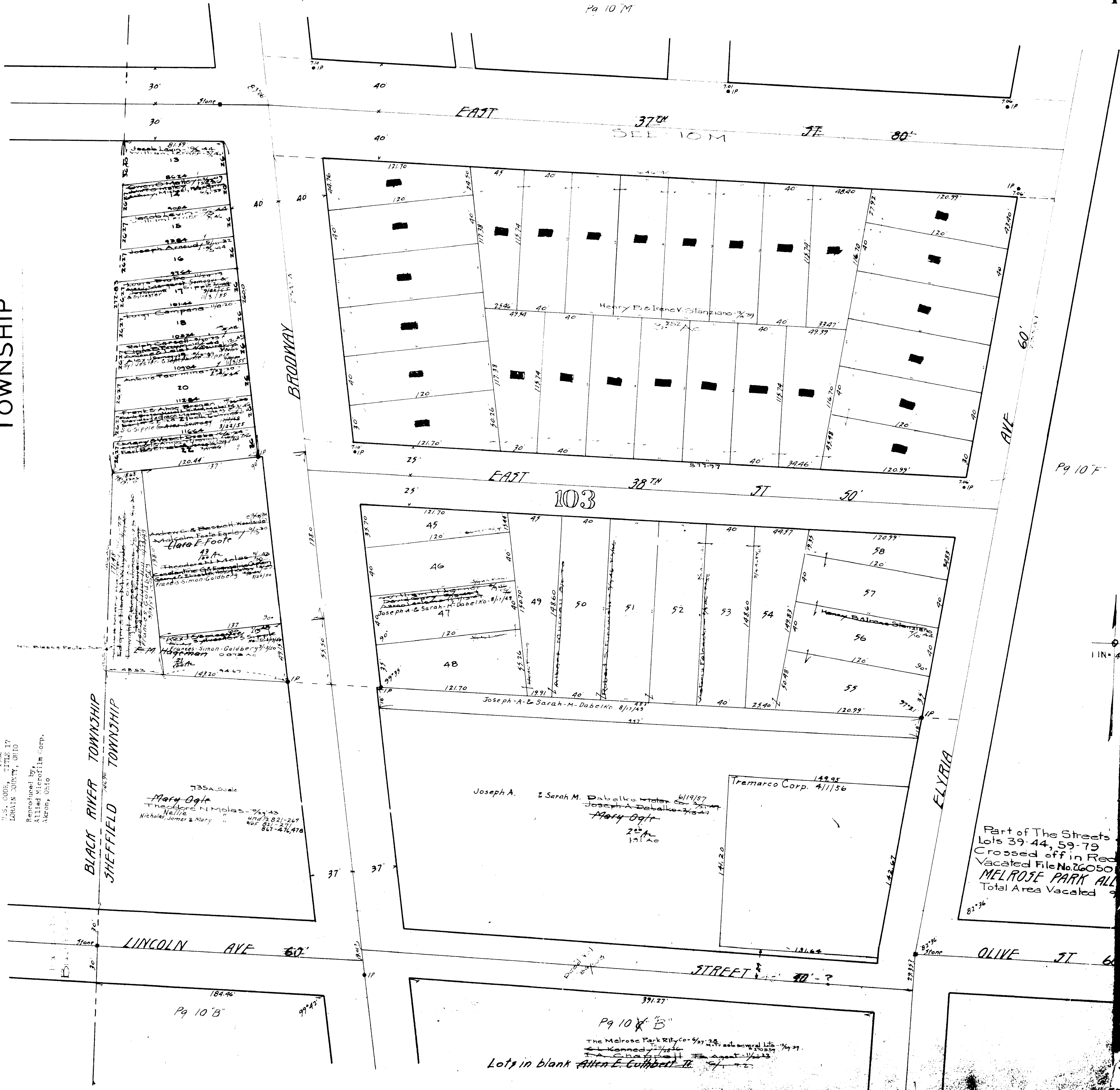
COPYRIGHT 1962 U.S. CODE, TITLE 17 LORAIN COUNTY, OHIO Reproduced by Allied Microfilm Corp. Akron, Ohio

Part of The Streets, and Lots 30-38, 80-95, 103-113, 115- Crossed off in Vacated File No 26050 MELROSE PARK ALLI Total Area Vacated-900 Ac. The Melrose Park Vacated File No 26050 is a plat of 108 lots in Block 103, East 36th St. Lots in Block 103 are in

Broadway Heights Vol. 8, P. 2

SHEFFIELD TOWNSHIP

COPYRIGHT 1962
U.S. CODE, TITLE 17
LOHAIN COUNTY, OHIO
Reproduced by
Allied Microfilm Corp.
Akron, Ohio

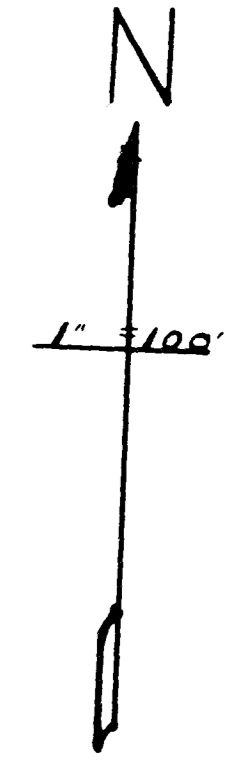
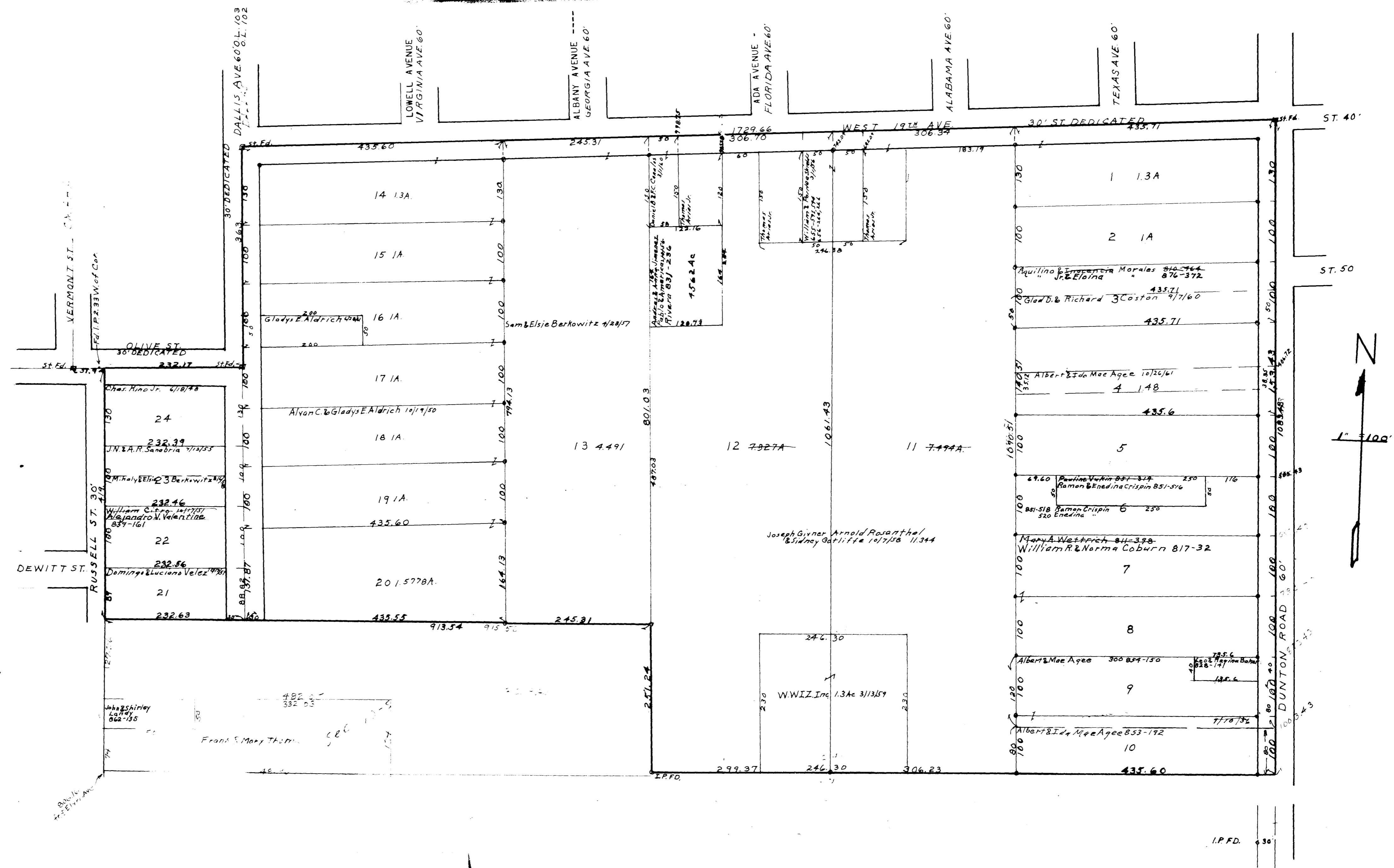


1 IN. = 40 FT.

Part of The Streets
Lots 39-44, 59-79
Crossed off in Red
Vacated File No. 26050
MELROSE PARK ALL
Total Area Vacated

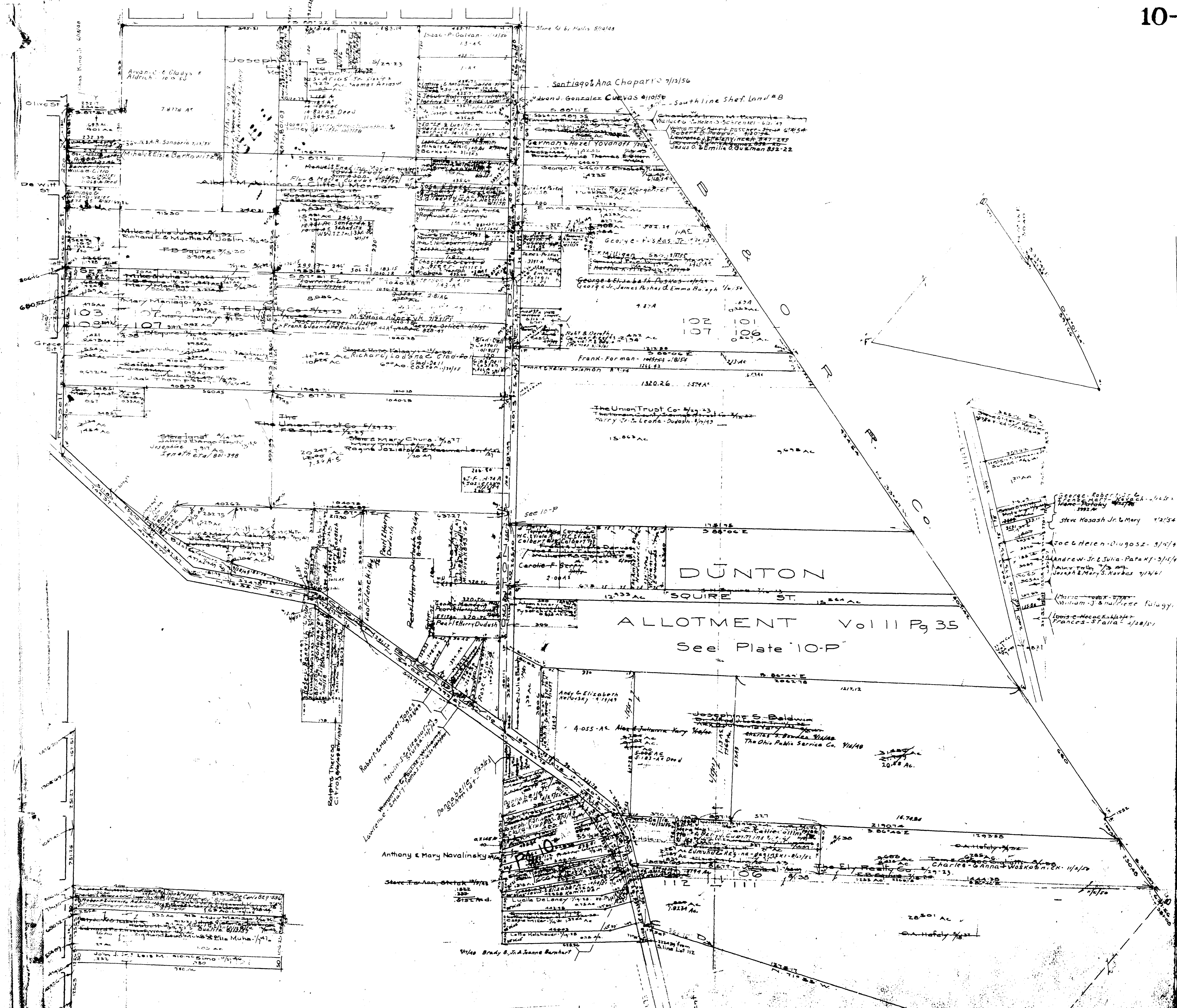
The Melrose Park Rty Co. 4/27/28, subdivided lots 39-44, 59-79
Kenedy 11/1/28
Chapman 11/2/28
Lots in blank Allen E. Gilbert 11/2/28

SURVEY FOR W.M.H BAKER OL 102-103



COPYRIGHT 1962
 U.S. CODE, TITLE 17
 LORAIN COUNTY, OHIO
 Reproduced by,
 Allied Microfilm Corp.
 Akron, Ohio

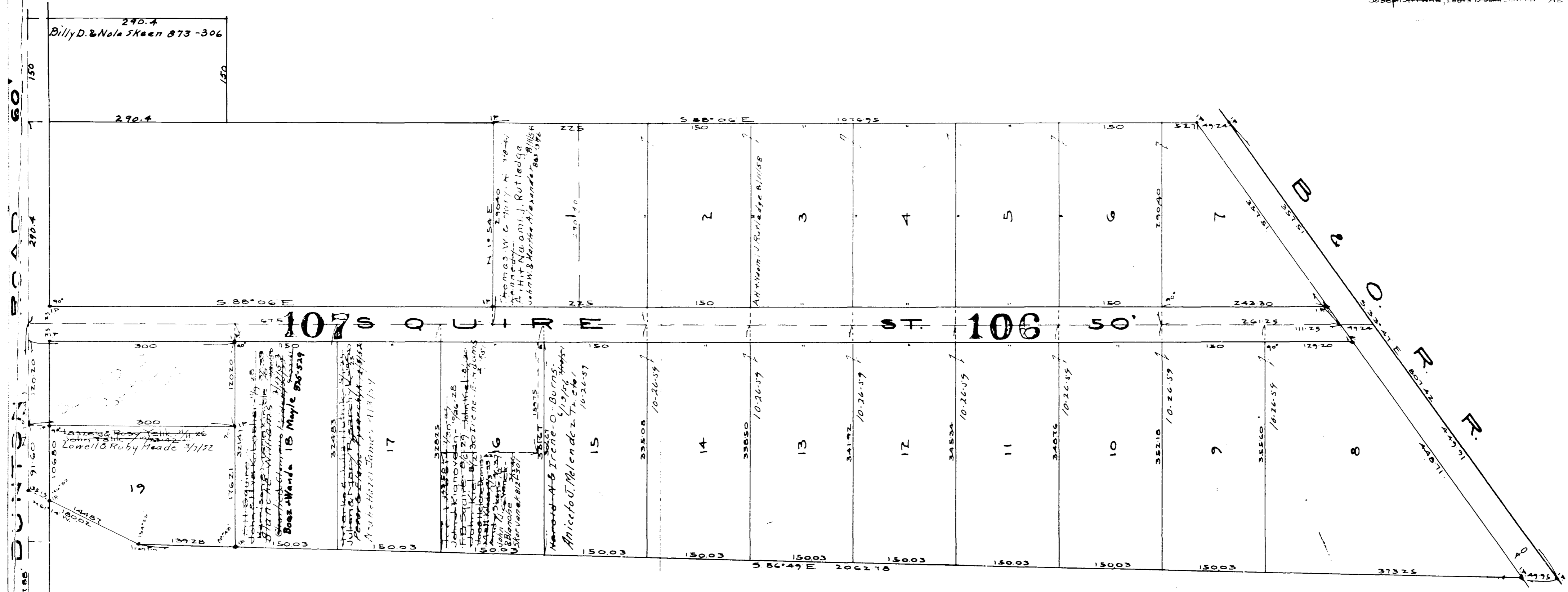
SHEFFIELD
 TOWNSHIP



SHEFFIELD TOWNSHIP

COPYRIGHT 1962
 U.S. CODE, TITLE 17
 LOHAIN COUNTY, OHIO
 Reproduced by
 Allied Microfilm Corp.
 Akron, Ohio

Dunton Allotment Vol II Pg 35
Lots in blank:- S.H. Squire
Frank & John L. Deves - 25
Joseph Frank, Lewis & John Deves - 26




COPYRIGHT 1962
U.S. CODE, TITLE 17
LORAIN COUNTY, OHIO

Reproduced by,
Allied Microfilm Corp.
Akron, Ohio

SHEFFIELD TOWNSHIP


HILL'S ALLOTMENT
O.L. 108 and 113 Vol. 19 Pg. 7



108

COPYRIGHT 1962
U.S. CODE, TITLE 17
LORAIN COUNTY, OHIO
Reproduced by
Allied Microfilm Corp.
Akron, Ohio

SHEFFIELD TOWNSHIP

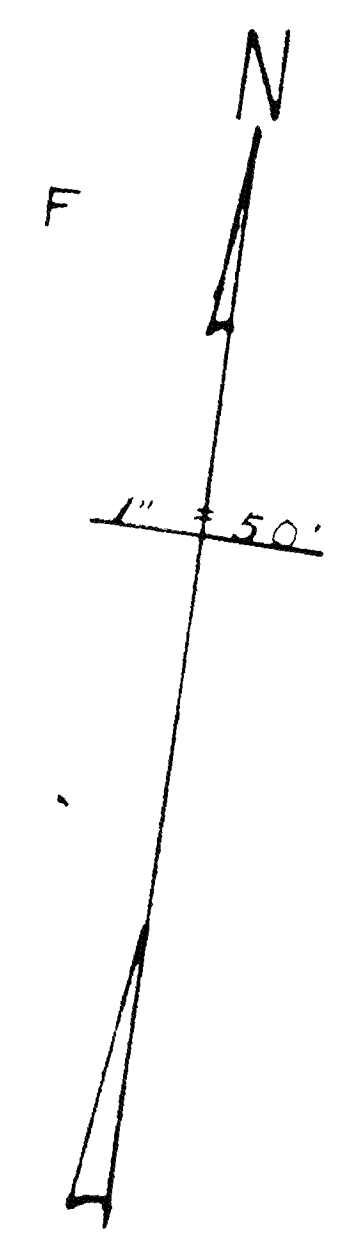


10-Q
10-Q

HILL'S ALLOTMENT
O.L. 108 and 113 Vol. 19, Pg. 7

| | |
|--------------------------------------|---------------------------------------|
| 131.94 Philip Julia Hauener 43 | 131.94 Aur. Olga Poperndieck 46 |
| 133.87 | 131.98 132.60 107 |
| 44 133.85 | 132.02 106 132.04 132.11 |
| 45 | 109 A.C. 105 |
| 46 | 104 104 A.C. |
| 134.83 | 132.16 103 |
| 47 | 101 |
| 133.76 48 C.A.C. | 132.24 101 |
| 133.74 49 | 132.28 100 |
| 133.71 50 | 132.31 99 |
| 133.71 51 | 132.34 98 |
| 133.71 52 | 132.41 97 |
| 133.71 53 | 132.46 96 |
| 133.71 54 | 132.50 95 |
| 133.71 55 | 132.54 94 |
| 133.71 56 | 132.58 93 |
| 133.71 57 | 132.62 92 |
| 133.71 58 | 132.66 91 |
| 133.71 59 | 132.70 90 |
| 133.71 60 | 132.74 89 |
| 133.71 61 | 132.78 88 |
| 133.71 62 | 132.82 87 |
| 133.71 63 | 132.86 86 |
| 133.71 64 | 132.90 85 |
| 133.71 65 | 132.94 84 |
| 133.71 66 | 132.98 83 |
| 133.71 67 | 133.02 82 |
| 133.71 68 | 133.06 81 |
| 133.71 69 | 133.10 80 |
| 133.71 70 | 133.14 79 |
| 133.71 71 | 133.18 78 |
| 133.71 72 | 133.22 77 |
| 133.71 73 | 133.26 76 |
| 133.71 74 | 133.30 75 |
| 133.71 75 | 133.34 74 |
| 133.71 76 | 133.38 73 |
| 133.71 77 | 133.42 72 |
| 133.71 78 | 133.46 71 |
| 133.71 79 | 133.50 70 |
| 133.71 80 | 133.54 69 |
| 133.71 81 | 133.58 68 |
| 133.71 82 | 133.62 67 |
| 133.71 83 | 133.66 66 |
| 133.71 84 | 133.70 65 |
| 133.71 85 | 133.74 64 |
| 133.71 86 | 133.78 63 |
| 133.71 87 | 133.82 62 |
| 133.71 88 | 133.86 61 |
| 133.71 89 | 133.90 60 |
| 133.71 90 | 133.94 59 |
| 133.71 91 | 133.98 58 |
| 133.71 92 | 134.02 57 |
| 133.71 93 | 134.06 56 |
| 133.71 94 | 134.10 55 |
| 133.71 95 | 134.14 54 |
| 133.71 96 | 134.18 53 |
| 133.71 97 | 134.22 52 |
| 133.71 98 | 134.26 51 |
| 133.71 99 | 134.30 50 |
| 133.71 100 | 134.34 49 |
| 133.71 101 | 134.38 48 |
| 133.71 102 | 134.42 47 |
| 133.71 103 | 134.46 46 |
| 133.71 104 | 134.50 45 |
| 133.71 105 | 134.54 44 |
| 133.71 106 | 134.58 43 |
| 133.71 107 | 134.62 42 |
| 133.71 108 | 134.66 41 |
| 133.71 109 | 134.70 40 |
| 133.71 110 | 134.74 39 |
| 133.71 111 | 134.78 38 |
| 133.71 112 | 134.82 37 |
| 133.71 113 | 134.86 36 |
| 133.71 114 | 134.90 35 |
| 133.71 115 | 134.94 34 |
| 133.71 116 | 134.98 33 |
| 133.71 117 | 135.02 32 |
| 133.71 118 | 135.06 31 |
| 133.71 119 | 135.10 30 |
| 133.71 120 | 135.14 29 |
| 133.71 121 | 135.18 28 |
| 133.71 122 | 135.22 27 |
| 133.71 123 | 135.26 26 |
| 133.71 124 | 135.30 25 |
| 133.71 125 | 135.34 24 |
| 133.71 126 | 135.38 23 |
| 133.71 127 | 135.42 22 |
| 133.71 128 | 135.46 21 |
| 133.71 129 | 135.50 20 |
| 133.71 130 | 135.54 19 |
| 133.71 131 | 135.58 18 |
| 133.71 132 | 135.62 17 |
| 133.71 133 | 135.66 16 |
| 133.71 134 | 135.70 15 |
| 133.71 135 | 135.74 14 |
| 133.71 136 | 135.78 13 |
| 133.71 137 | 135.82 12 |
| 133.71 138 | 135.86 11 |
| 133.71 139 | 135.90 10 |
| 133.71 140 | 135.94 9 |
| 133.71 141 | 135.98 8 |
| 133.71 142 | 136.02 7 |
| 133.71 143 | 136.06 6 |
| 133.71 144 | 136.10 5 |
| 133.71 145 | 136.14 4 |
| 133.71 146 | 136.18 3 |
| 133.71 147 | 136.22 2 |
| 133.71 148 | 136.26 1 |
| 133.71 149 | 136.30 0 |
| 133.71 150 | 136.34 0 |

| | |
|--|---------------------------------|
| 133.33 Lorain Baptist Temple 7/1/50 | 132.88 |
| 65 | 86 |
| 133.30 | 132.92 |
| 66 | 85 |
| 133.28 | 132.96 |
| 67 | 84 |
| 133.25 | 133.01 Louis A. & E.A. Carek |
| 68 | 83 |
| 133.22 | 133.05 |
| 69 | 82 |
| 133.19 Amelia Kubischke | 133.10 |
| 70 | 81 |
| 133.17 | 133.14 |
| 71 | 80 |
| 133.14 | 133.18 |
| 72 | 79 |
| 133.12 Victoria Kubischke | 133.22 |
| 73 | 78 |
| 133.09 | 133.26 |
| 74 | 77 |
| 133.07 Edward & Amelia Lucy | 133.30 |
| 75 | 76 |
| 133.05 | 133.34 |

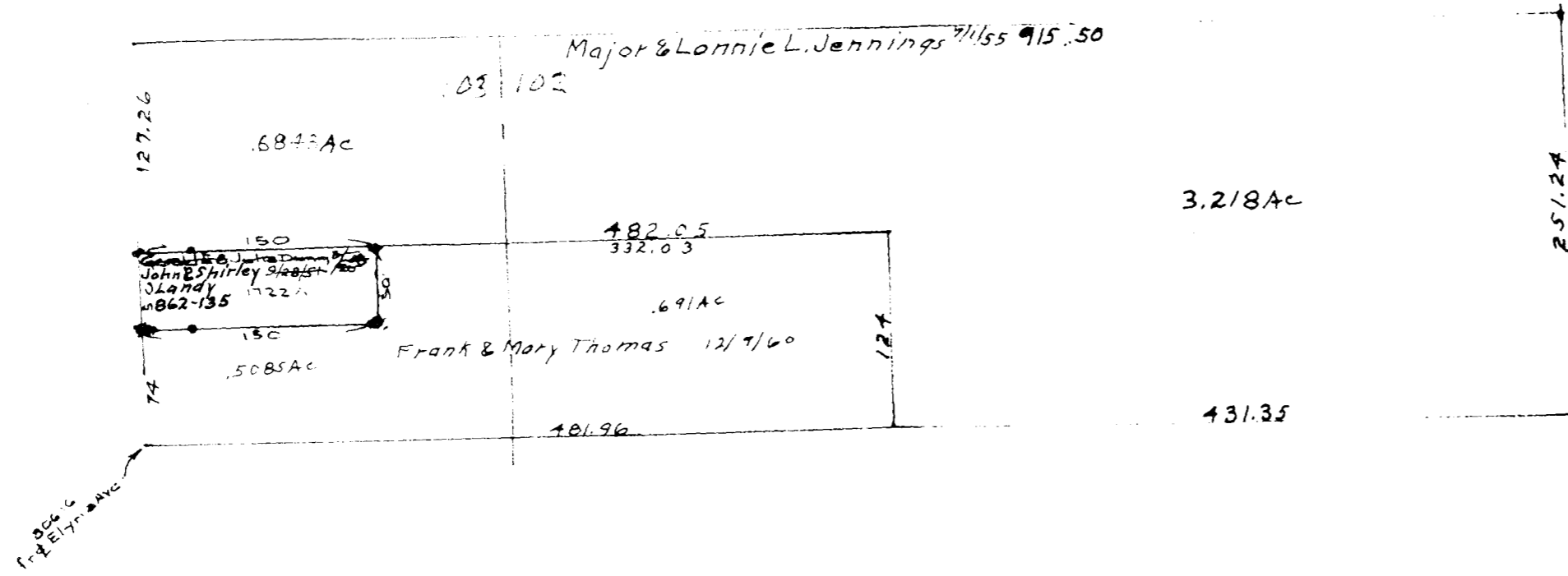


10-R

CLIFTON AVE. EXTENSION
Vol. 22 Pg. 17

COPYRIGHT 1962
U.S. CODE, TITLE 17
LORAIN COUNTY, OHIO
Reproduced by
Allied Microfilm Corp.
Akron, Ohio

SHEFFIELD
TOWNSHIP



-----RUSSELL STREET-----

-----ELYRIA AVENUE-----

COPYRIGHT 1962
U.S. CODE, TITLE 17
LORAIN COUNTY, OHIO

Reproduced by,
Allied Microfilm Corp.
Akron, Ohio

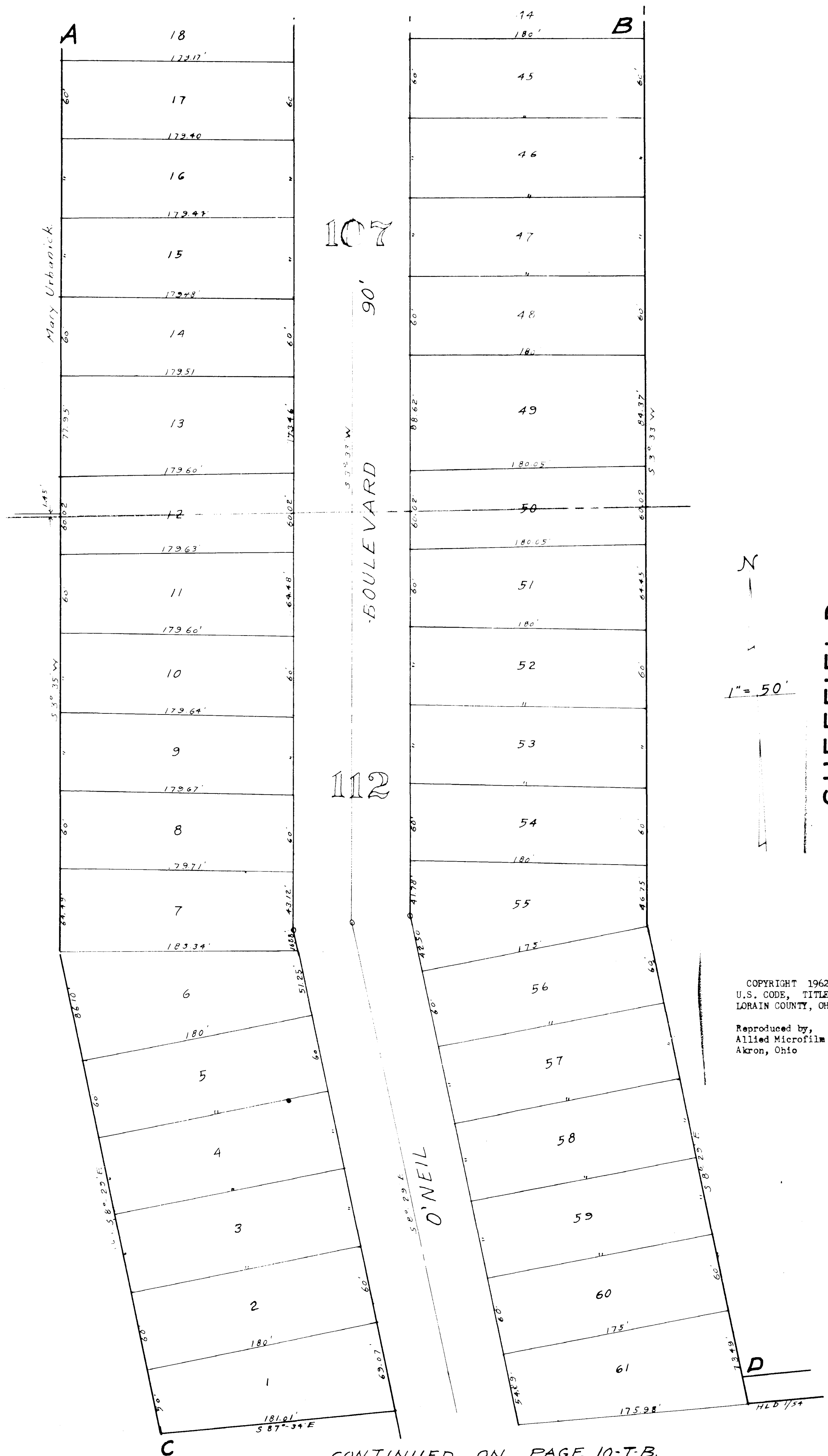
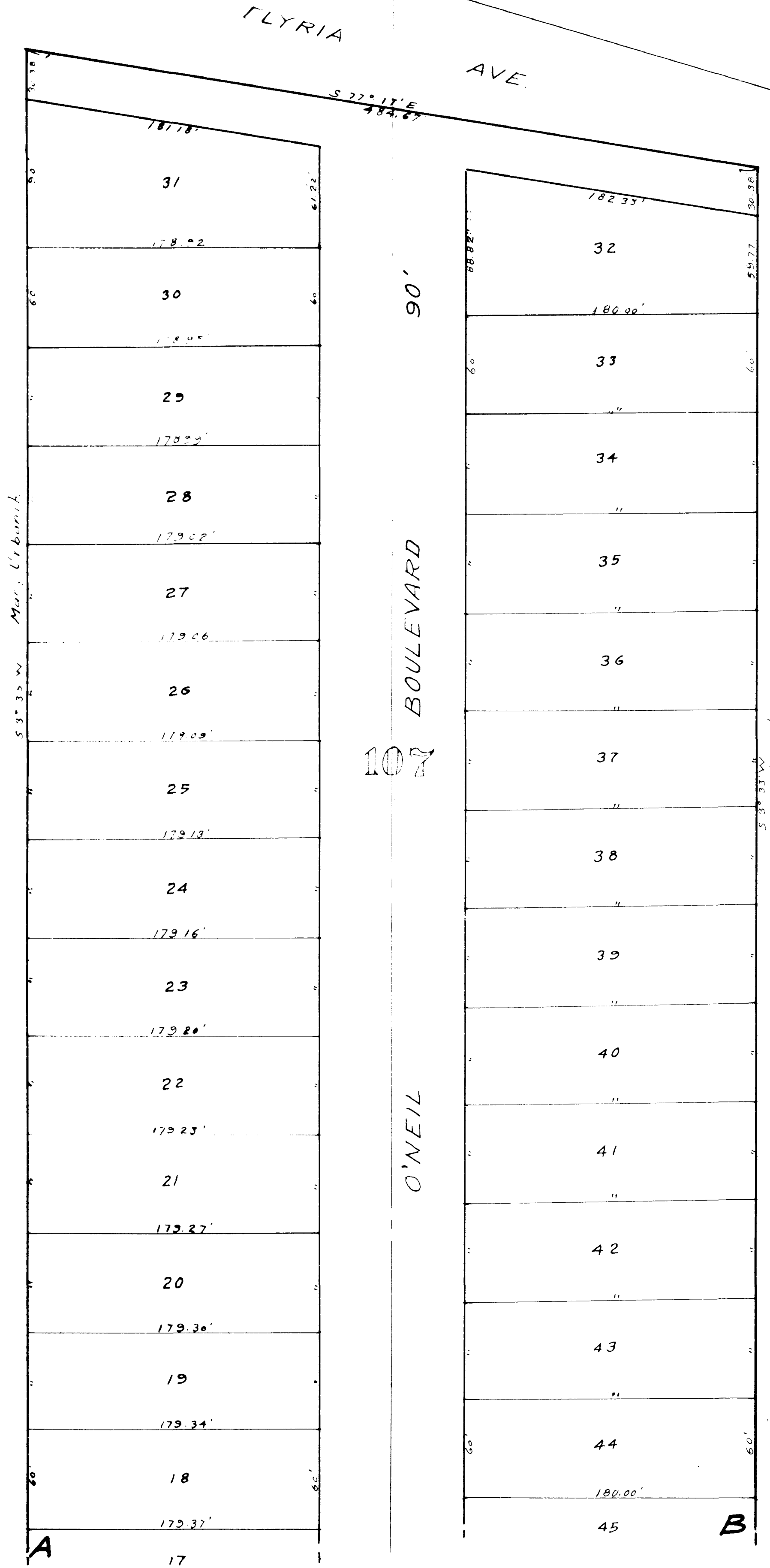
SHEFFIELD
TOWNSHIP

O'NEIL SUBDIVISION

ORIG. LOTS 107 & 112
SHEFFIELD TOWNSHIP

SCALE 1" = 50'

Lots in Blank - O'Neil Sheffield Inc.
Mary Stores Shopping Centers Inc. 761-365
Vol. 16, Pg. 4



CONTINUED ON PAGE 10-T-B.

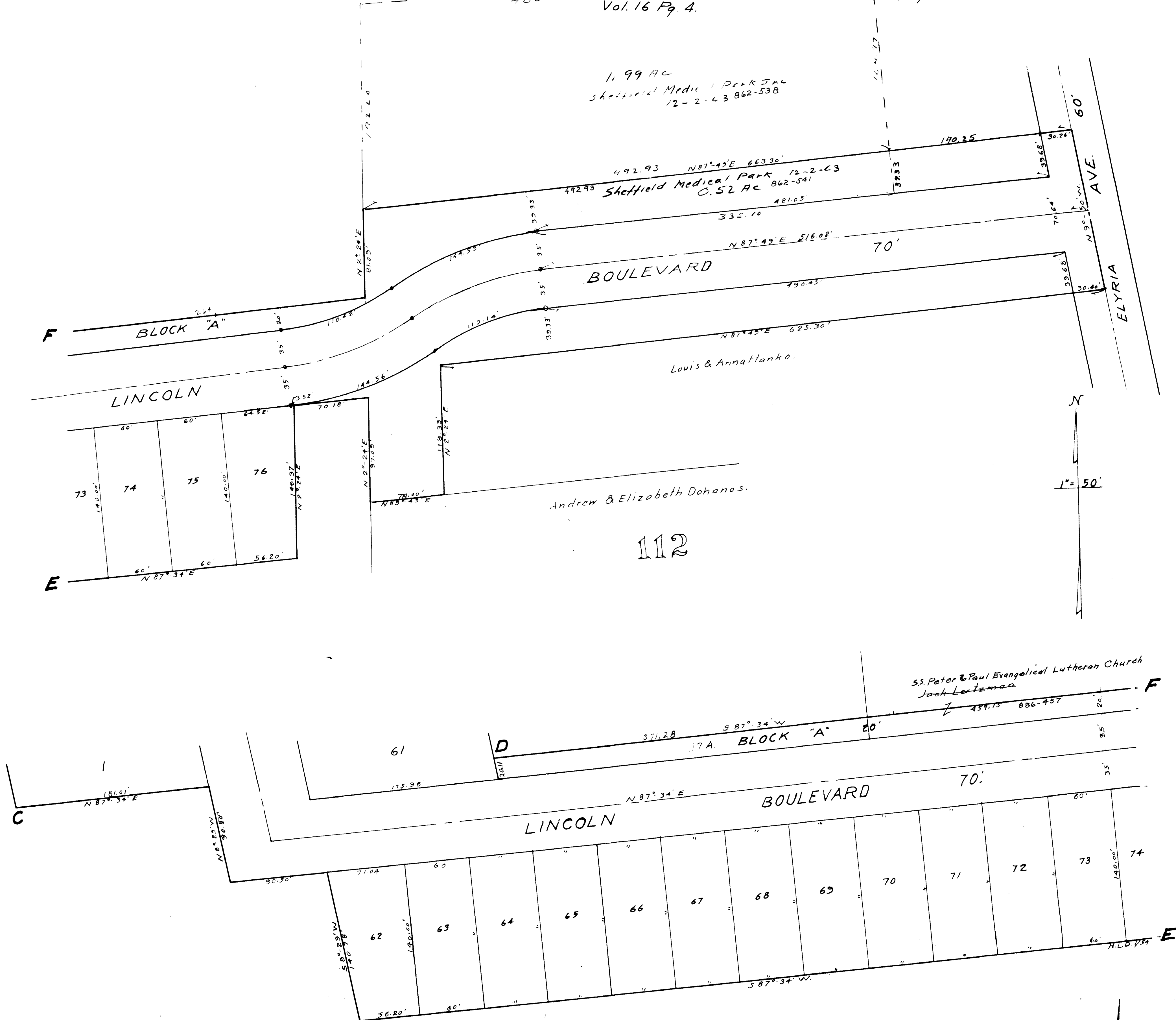
SHEFFIELD TOWNSHIP

COPYRIGHT 1962
U.S. CODE, TITLE 17
LORAIN COUNTY, OHIO
Reproduced by,
Allied Microfilm Corp.
Akron, Ohio

O'NEIL SUBDIVISION

ORIG. LOTS 107th 112
SHEFFIELD TOWNSHIP
SCALE 1" = 50'

Lots in Blank One Sheffield Inc. May Stores Shopping Centers Inc. 761-365
Vol. 16 Pg. 4.



1.99 AC
Sheffield Medical Park Inc.
12-2-63 862-538

492.93 N 87° 43' E 663.30'
Sheffield Medical Park Inc.
12-2-63 862-541
0.52 AC

BOULEVARD

Louis & Annattanko.

Andrew & Elizabeth Dohanos.

112

Ss. Peter & Paul Evangelical Lutheran Church
Jack Lertzman
439.15 886-457

SEE PAGE 10-T-A FOR OTHER PART.

SHEFFIELD TOWNSHIP

COPYRIGHT 1962
U.S. CODE, TITLE 17
LORAIN COUNTY, OHIO
Reproduced by,
Allied Microfilm Corp.
Akron, Ohio