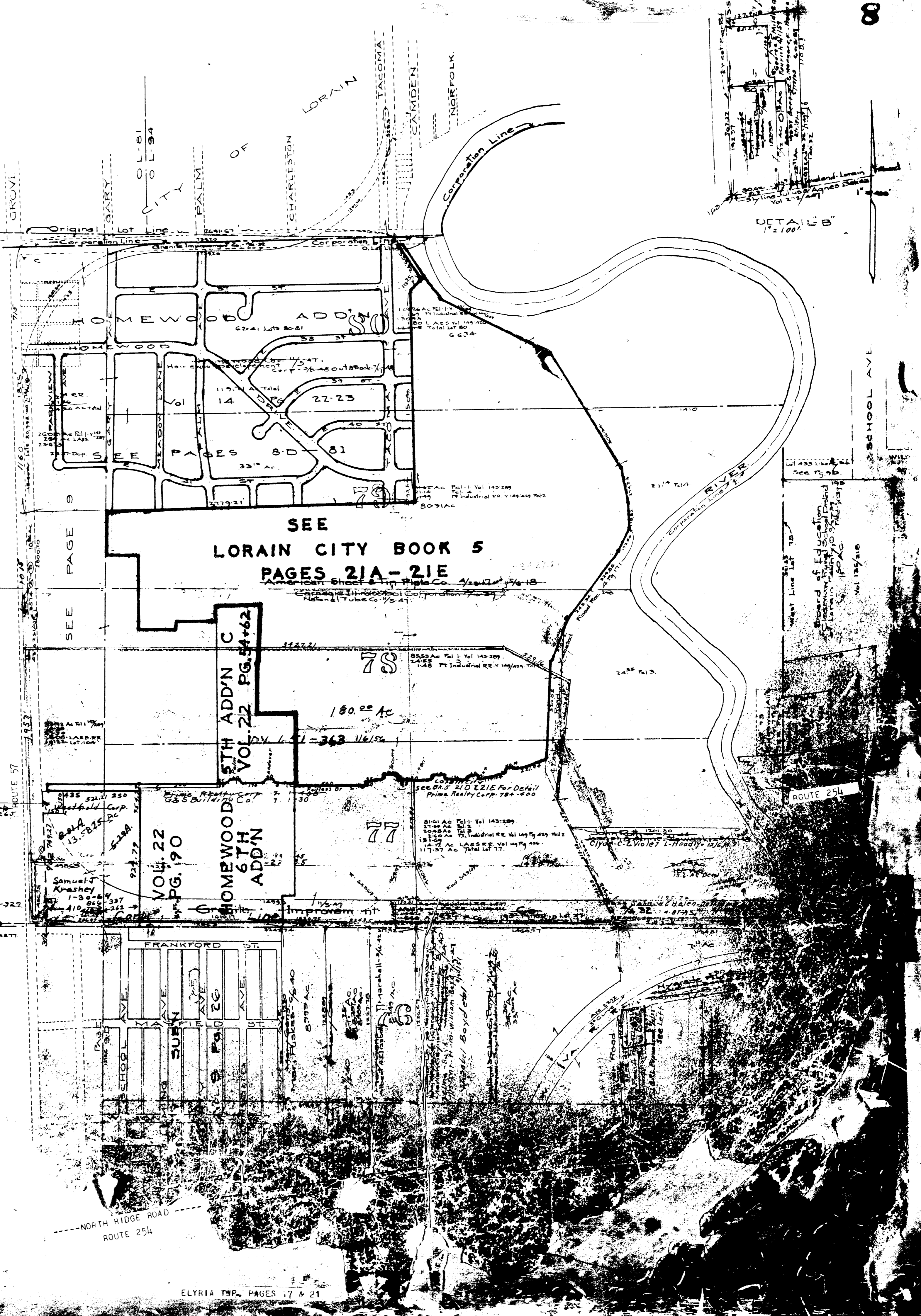
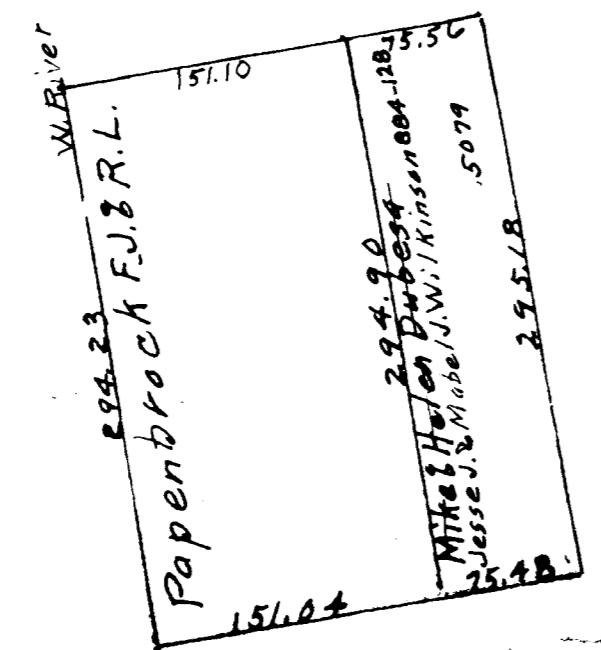


COPY: 1/14/42
 U.S. 1005, TITLE 17
 LORAIN COUNTY, OHIO
 Reproduced by:
 Allied Microfilm Corp.
 Akron, Ohio

SHEFFIELD TOWNSHIP

104



DETAILS
 1" = 100'

ROUTE 254

58
 Total

AVE.

SCHOOL

105 Mary DeLino 2/17/61 416	105 Celia J. Viles 7/28/74 Edgar L. Viles 10/18/74 365
Franko Fleming 7/15/74 417	Franko Fleming 7/15/74 Bruno & Jeanne Morozzi 7/15/74 366
Anthony & Suzanne Blensons May Staude 5/1/74 418	Royal Powers 8/25/74 363
419	Abe & Rose Anne DeLino Frank & Rose DeLino James Morozzi 5/1/74 361
420	Mike & Sophia Suter 1/14/80 AD 360
Bernice & James Staude 822-282 7/15/74 421	359
422	358
423	357
Laura E. Crota 11/15/74 362 424	Joseph C. Frederick 7/14/74 356
Aldy Vivasz 11/15/74 Louis J. Vivasz 1/17/74 425	Marie Miller 7/15/74 Herbert C. Cummings 7/15/74 355
Steven & Dorothy Mikalic 7/15/74 426	354
427	353
428	352
106	351

AVE.

WILSON

105 308	105 257
309	256
310	255
311	254
312	253
313	252
314	251
315	250
316	249
317	248
318	247
319	246
320	245
106	244

AVE.

ST.

105 208	105 149
209	148
210	147
211	146
212	145
213	144
214	143
215	142
216	141
106	140

AVE.

AVE.

433
308 Page
9-D

429	352
430	351
431	350
432	349

FLEMING

321	244
322	243
323	242
324	241
325	240
326	239
327	238
328	237
329	236
330	235
331	234
332	233
333	232
334	231
335	230
336	229
337	228
338	227
339	226
340	225
341	224
342	223
343	222
344	221
345	220
346	219
347	218
348	217
349	216
350	215
351	214
352	213
353	212
354	211
355	210
356	209
357	208
358	207
359	206
360	205
361	204
362	203
363	202
364	201
365	200
366	199
367	198
368	197
369	196
370	195
371	194
372	193
373	192
374	191
375	190
376	189
377	188
378	187
379	186
380	185
381	184
382	183
383	182
384	181
385	180
386	179
387	178
388	177
389	176
390	175
391	174
392	173
393	172
394	171
395	170
396	169
397	168
398	167
399	166
400	165

LIBERTY

140	127
141	126
142	125
143	124
144	123
145	122
146	121
147	120
148	119
149	118
150	117
151	116
152	115
153	114
154	113
155	112
156	111
157	110
158	109
159	108
160	107
161	106
162	105
163	104
164	103
165	102
166	101
167	100
168	99
169	98
170	97
171	96
172	95
173	94
174	93
175	92
176	91
177	90
178	89
179	88
180	87
181	86
182	85
183	84
184	83
185	82
186	81
187	80
188	79
189	78
190	77
191	76
192	75
193	74
194	73
195	72
196	71
197	70
198	69
199	68
200	67
201	66
202	65
203	64
204	63
205	62
206	61
207	60
208	59
209	58
210	57
211	56
212	55
213	54
214	53
215	52
216	51
217	50
218	49
219	48
220	47
221	46
222	45
223	44
224	43
225	42
226	41
227	40
228	39
229	38
230	37
231	36
232	35
233	34
234	33
235	32
236	31
237	30
238	29
239	28
240	27
241	26
242	25
243	24
244	23
245	22
246	21
247	20
248	19
249	18
250	17
251	16
252	15
253	14
254	13
255	12
256	11
257	10
258	9
259	8
260	7
261	6
262	5
263	4
264	3
265	2
266	1

BOND

117	92
118	91
119	90
120	89
121	88
122	87
123	86
124	85
125	84
126	83
127	82
128	81
129	80
130	79
131	78
132	77
133	76
134	75
135	74
136	73
137	72
138	71
139	70
140	69
141	68
142	67
143	66
144	65
145	64
146	63
147	62
148	61
149	60
150	59
151	58
152	57
153	56
154	55
155	54
156	53
157	52
158	51
159	50
160	49
161	48
162	47
163	46
164	45
165	44
166	43
167	42
168	41
169	40
170	39
171	38
172	37
173	36
174	35
175	34
176	33
177	32
178	31
179	30
180	29
181	28
182	27
183	26
184	25
185	24
186	23
187	22
188	21
189	20
190	19
191	18
192	17
193	16
194	15
195	14
196	13
197	12
198	11
199	10
200	9
201	8
202	7
203	6
204	5
205	4
206	3
207	2
208	1

LORAIN (FARR)

RIDGE

ROUTE 254

ROAD.

SHEFFIELD TOWNSHIP

COPYRIGHT 1962
U.S. CODE, TITLE 17
LORAIN COUNTY, OHIO
Reproduced by
Allied Microfilm Corp.
Akron, Ohio

480	481	482	483	484	485	486	487	488	489	490	491	492	493	494	495	496	497	498	499	500	501	502	503	504	505	506	507	508	509	510	511	512	513	514	515	516
-----	-----	-----	-----	-----	-----	-----	-----	-----	-----	-----	-----	-----	-----	-----	-----	-----	-----	-----	-----	-----	-----	-----	-----	-----	-----	-----	-----	-----	-----	-----	-----	-----	-----	-----	-----	-----

FRANKFORD ST.

393	394	395	396	397	398	399	400	401	402	403	404	405	406	407	108																											
384	385	386	387	388	389	390	391	392	393	394	395	396	397	398	399	400	401	402	403	404	405	406	407	408	409	410	411	412	413	414	415	416	417	418	419	420						
284	285	286	287	288	289	290	291	292	293	294	295	296	297	298	299	300	301	302	303	304	305	306	307	308	309	310	311	312	313	314	315	316	317	318	319	320						
180	181	182	183	184	185	186	187	188	189	190	191	192	193	194	195	196	197	198	199	200	201	202	203	204	205	206	207	208	209	210	211	212	213	214	215	216	217	218	219	220		
78	79	80	81	82	83	84	85	86	87	88	89	90	91	92	93	94	95	96	97	98	99	100	101	102	103	104	105	106	107	108	109	110	111	112	113	114	115	116	117	118	119	120

AVE.

VINCENT AVENUE

AVE.

AVE.

766

AVE.

766

MAYFIELD ST.

408	409	410	411	412	413	414	415	108	109	110	111	112	113	114	115	116	117	118	119	120	121	122	123	124	125	126	127	128	129	130	131	132	133	134	135	136	137	138	139	140	141	142	143	144	145	146	147	148	149	150												
300	301	302	303	304	305	306	307	308	309	310	311	312	313	314	315	316	317	318	319	320	321	322	323	324	325	326	327	328	329	330	331	332	333	334	335	336	337	338	339	340	341	342	343	344	345	346	347	348	349	350												
264	265	266	267	268	269	270	271	272	273	274	275	276	277	278	279	280	281	282	283	284	285	286	287	288	289	290	291	292	293	294	295	296	297	298	299	300	301	302	303	304	305	306	307	308	309	310	311	312	313	314	315	316	317	318	319	320						
196	197	198	199	200	201	202	203	204	205	206	207	208	209	210	211	212	213	214	215	216	217	218	219	220	221	222	223	224	225	226	227	228	229	230	231	232	233	234	235	236	237	238	239	240	241	242	243	244	245	246	247	248	249	250								
158	159	160	161	162	163	164	165	166	167	168	169	170	171	172	173	174	175	176	177	178	179	180	181	182	183	184	185	186	187	188	189	190	191	192	193	194	195	196	197	198	199	200	201	202	203	204	205	206	207	208	209	210	211	212	213	214	215	216	217	218	219	220
98	99	100	101	102	103	104	105	106	107	108	109	110	111	112	113	114	115	116	117	118	119	120	121	122	123	124	125	126	127	128	129	130	131	132	133	134	135	136	137	138	139	140	141	142	143	144	145	146	147	148	149	150	151	152	153	154	155	156	157	158	159	160

SCHOOL

FLEMING

LIBERTY

BOND

LORAIN

SHEFFIELD TOWNSHIP

COPYRIGHT 1962 U.S. CODE, TITLE 17 LORAIN COUNTY, OHIO

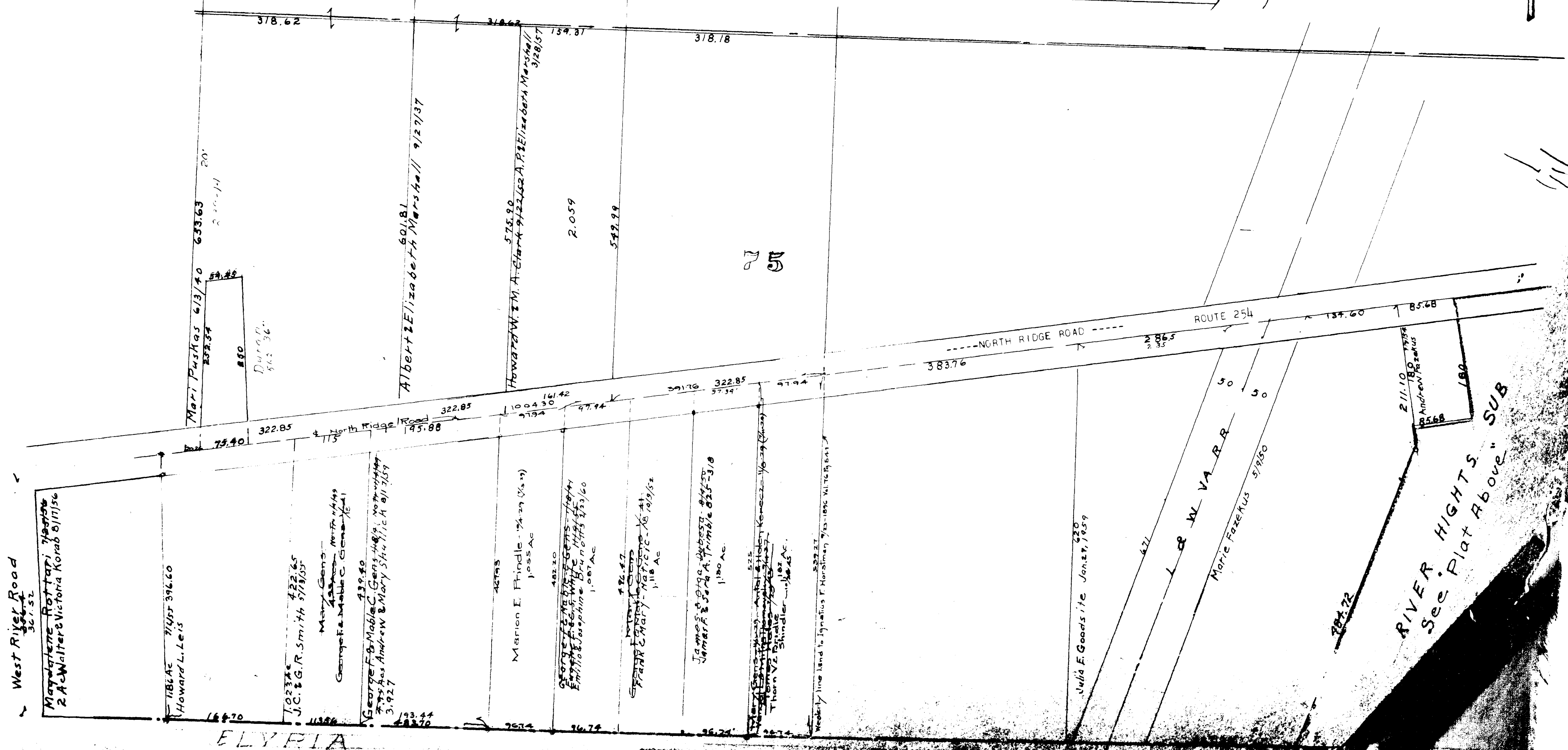
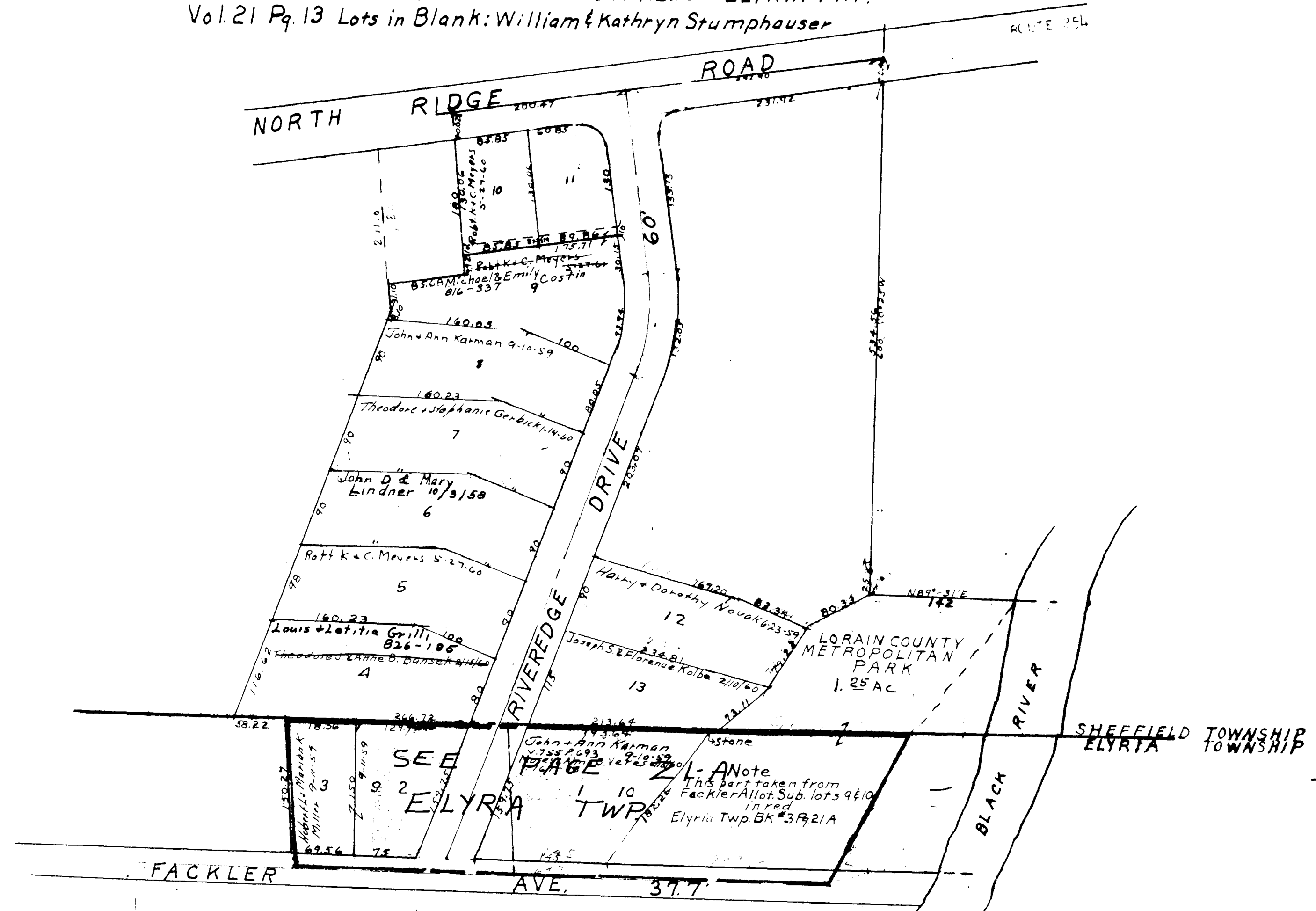
Reproduced by, Allied Microfilm Corp. Akron, Ohio

"PLAT ABOVE"
RIVER HEIGHTS SUB.
PART OF O.L.75 SHEFFIELD TWP.
AND SUBLOTS 9&10 OF FACKLER ALLOT. ELYRIA TWP.
Vol. 21 Pg. 13 Lots in Blank: William & Kathryn Stumphauer

COPYRIGHT 1962
U.S. COPE, TITLE 17
LORAIN COUNTY, OHIO

Reproduced by,
Allied Microfilm Corp.
Akron, Ohio

SHEFFIELD
TOWNSHIP



RIVER HEIGHTS SUB
See Plat Above

HOMWOOD

DRIVE

8-D



Home Wood Add'n Vol 14 Pgs 2223
 Lots in Blank; Home Wood Development Corp 1/4 ac


SHEFFIELD
TOWNSHIP

COPYRIGHT 1962
 U.S. CODE, TITLE 17
 LORAIN COUNTY, OHIO
 Reproduced by
 Allied Microfilm Corp.
 Akron, Ohio

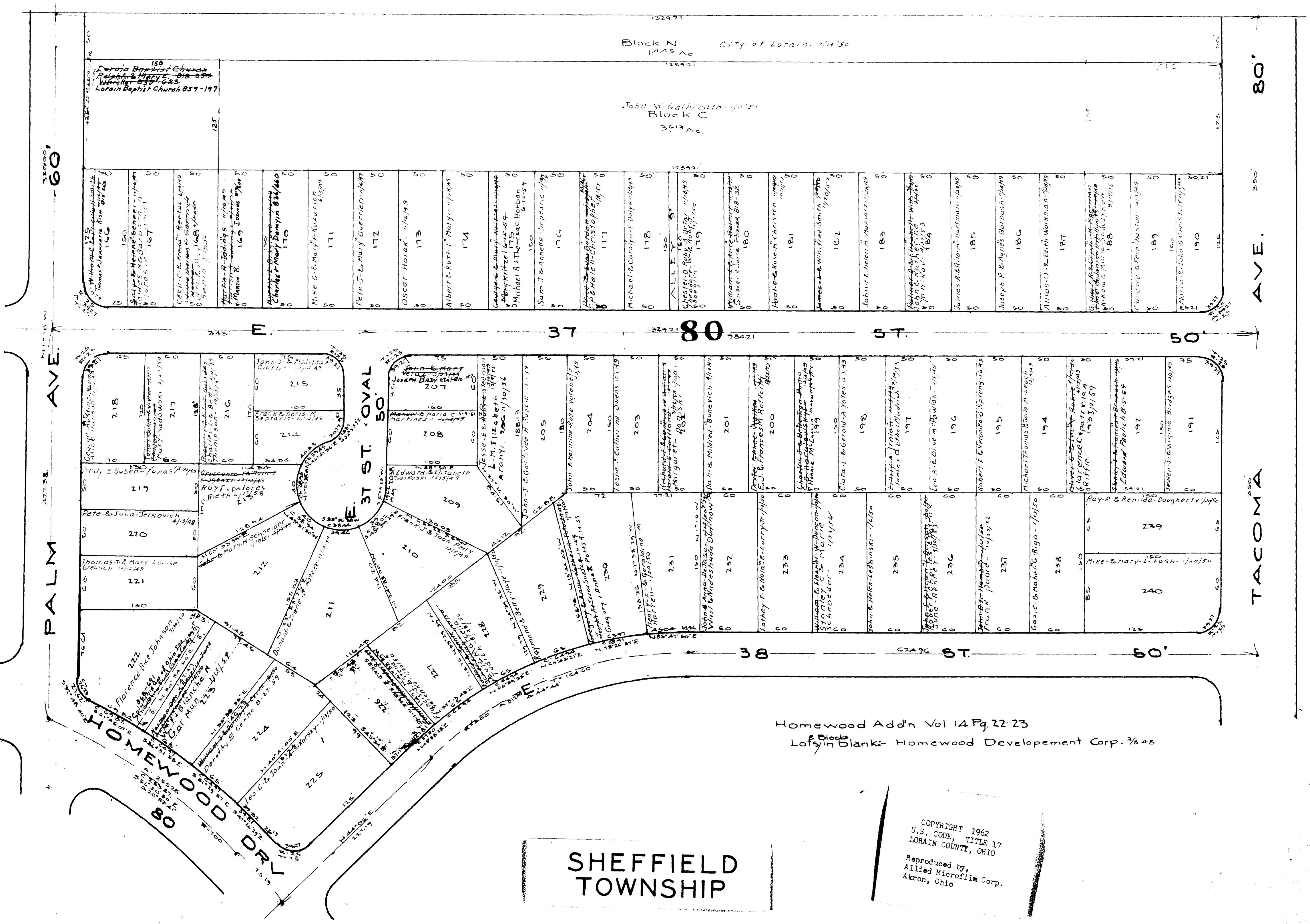
5

SHEFFIELD TOWNSHIP

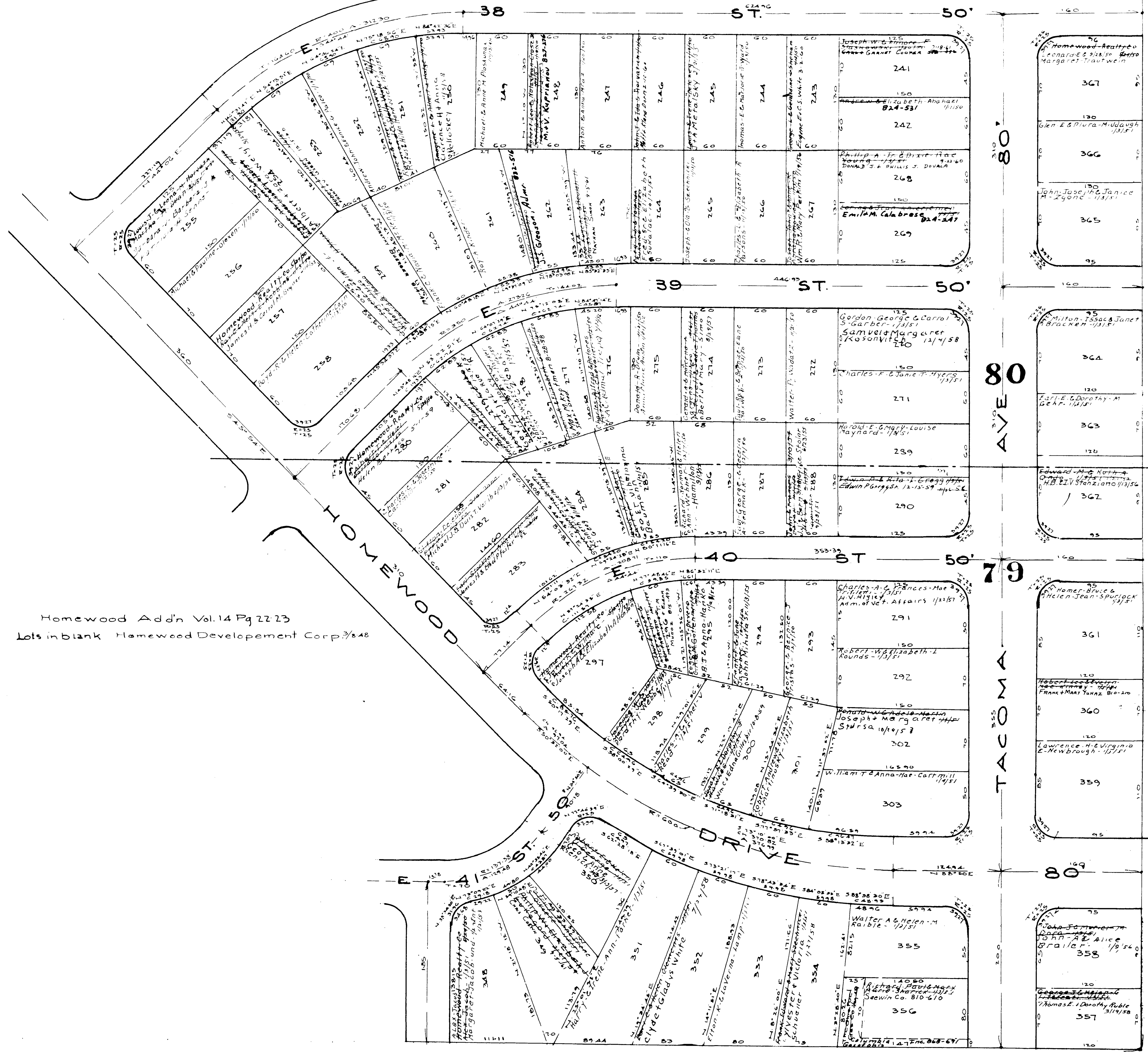
COPYRIGHT 1962
U.S. CODE, TITLE 17
LORAIN COUNTY, OHIO
Reproduced by:
Allied Microfilm Corp.
Akron, Ohio



Homewood Add'n Vol. 14 Pg. 22-23
Lots in blank: Homewood Development Corp. 3/8/48



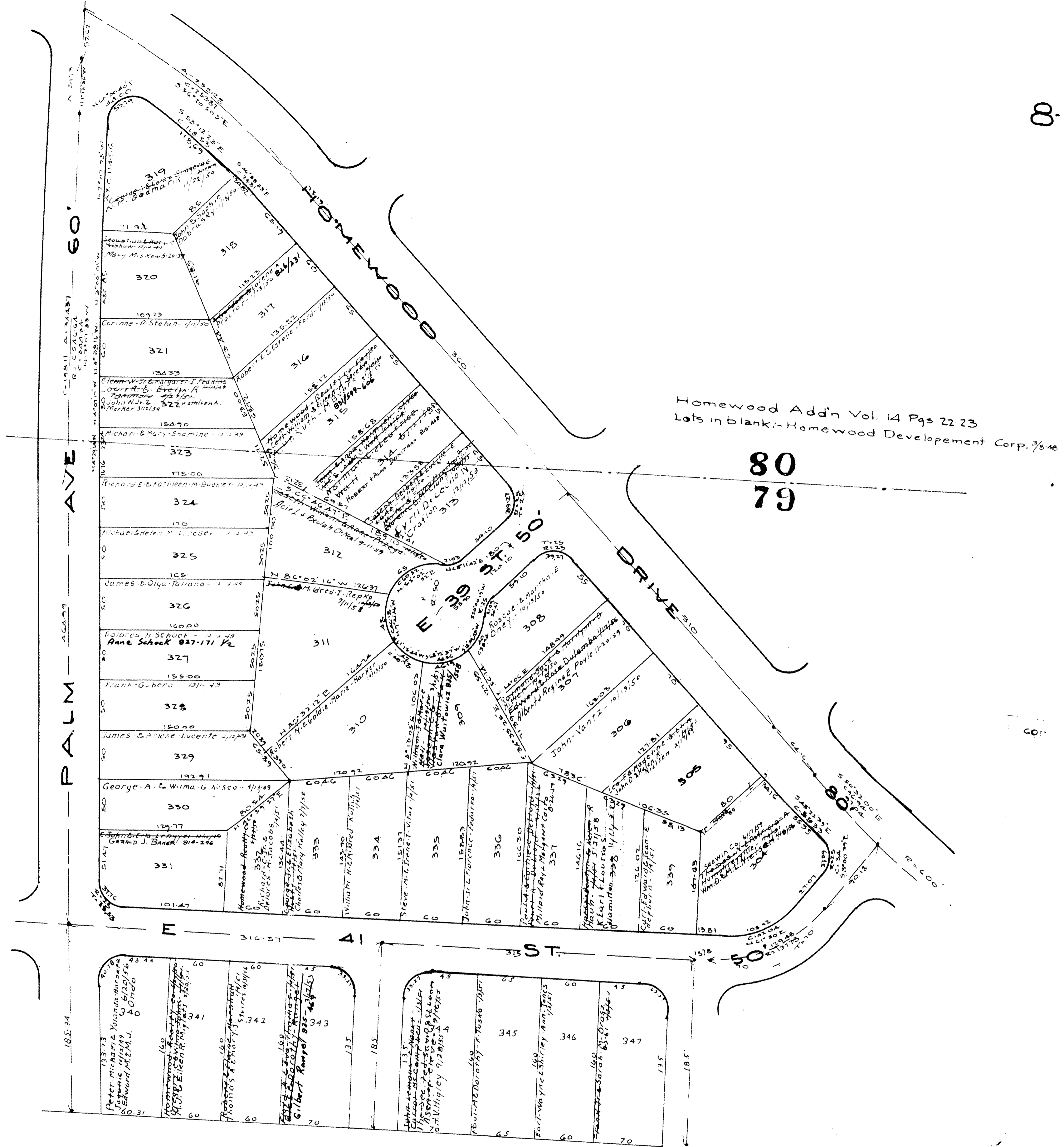
COPYRIGHT 1962
 U.S. CODE, TITLE 17
 LORAIN COUNTY, OHIO
 Reproduced by
 Allied Microfilm Corp.
 Akron, Ohio



Homewood Add'n Vol. 14 Pg 22-23
 Lots in blank Homewood Development Corp. 3/548

SHEFFIELD TOWNSHIP

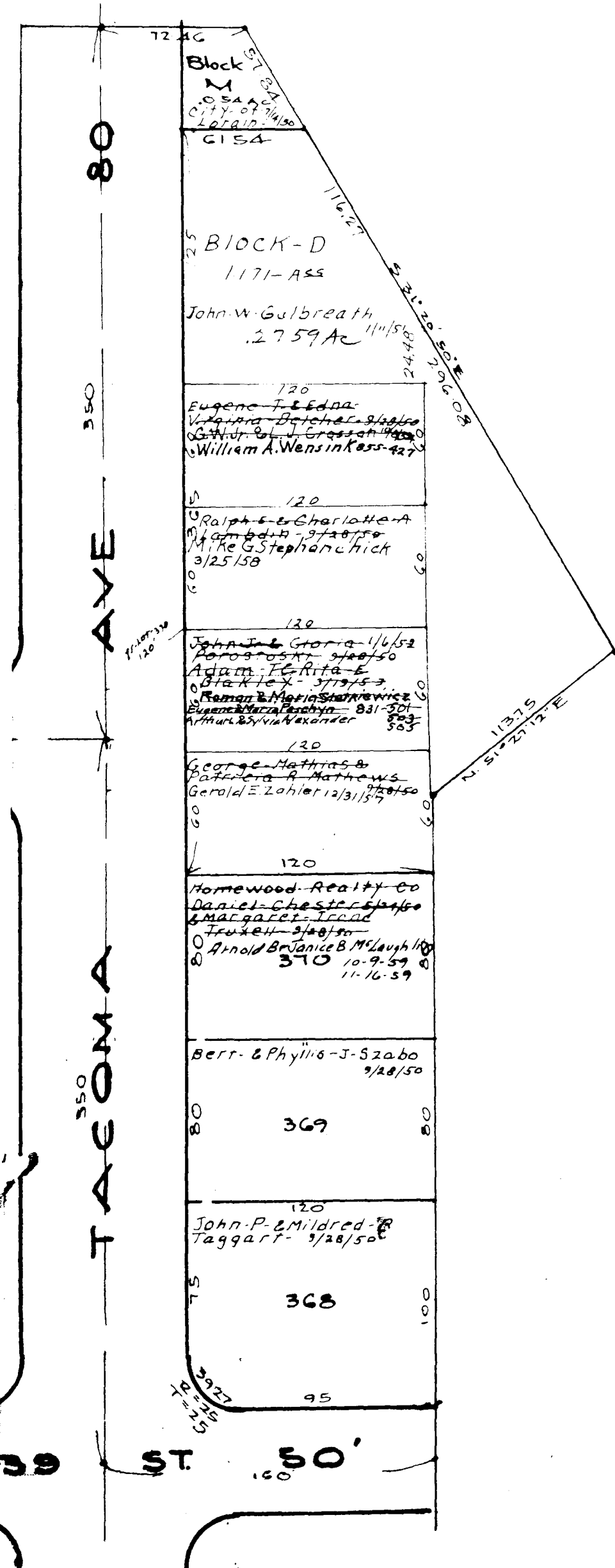
COPYRIGHT 1962
 U.S. CODE, TITLE 17
 LORAIN COUNTY, OHIO
 Reproduced by,
 Allied Microfilm Corp.
 Akron, Ohio



SHEFFIELD
TOWNSHIP

COPYRIGHT 1962
U.S. CODE, TITLE 17
LORAIN COUNTY, OHIO
Reproduced by,
Allied Microfilm Corp.
Akron, Ohio

80



Homewood Add'n Vol 14 Pgs 22-23
 Lots & Blocks in blank = Homewood Development Corp. 3/6/48

SHEFFIELD
TOWNSHIP

COPYRIGHT 1962
 U.S. CODE, TITLE 17
 LORAIN COUNTY, OHIO
 Reproduced by,
 Allied Microfilm Corp.
 Akron, Ohio