

AVE.

SCHOOL

VINCENT AVENUE

105 Mary DeLino 9/15/41 416	105 Celia J. ... 365 10/18/38
417	366
418	363
419	361
420	360
421	359
422	358
423	357
424	356
425	355
426	354
427	353
428	105

AVE.

105 308	257
309	256
310	255
311	254
312	253
313	252
314	251
315	250
316	249
317	248
318	247
319	246
320	245
105	105

WILSON

703

AVE.

105 208	143
209	142
210	141
211	140
212	139
213	138
214	137
215	136
216	135
105	105

ST.

AVE.

103	103
104	104
105	105
106	106
107	107
108	108
109	109
110	110
111	111
112	112
113	113
114	114
115	115
105	105

AVE.

429	352
430	351
431	350
432	349

FLEMING

321	244
322	243
323	242
324	241
325	240
326	239
327	238
328	237
329	236
330	235
331	234
332	233
333	232
334	231
335	230

705

LIBERTY

140	117
141	116
142	115
143	114
144	113
145	112
146	111
147	110
148	109
149	108
150	107
151	106
152	105

BOND

117	117
118	118
119	119
120	120
121	121
122	122
123	123
124	124
125	125
126	126
127	127
128	128
129	129
130	130
131	131
132	132
133	133
134	134
135	135
136	136
137	137
138	138
139	139
140	140

LORAIN (FARR)

342	343	344	345	346	347	348
349	350	351	352	353	354	355
356	357	358	359	360	361	362
363	364	365	366	367	368	369
370	371	372	373	374	375	376
377	378	379	380	381	382	383
384	385	386	387	388	389	390
391	392	393	394	395	396	397
398	399	400	401	402	403	404
405	406	407	408	409	410	411
412	413	414	415	416	417	418
419	420	421	422	423	424	425

236	235	234	233	232	231	230
229	228	227	226	225	224	223
222	221	220	219	218	217	216
215	214	213	212	211	210	209
208	207	206	205	204	203	202
201	200	199	198	197	196	195
194	193	192	191	190	189	188
187	186	185	184	183	182	181
180	179	178	177	176	175	174
173	172	171	170	169	168	167
166	165	164	163	162	161	160
159	158	157	156	155	154	153
152	151	150	149	148	147	146
145	144	143	142	141	140	139
138	137	136	135	134	133	132
131	130	129	128	127	126	125
124	123	122	121	120	119	118
117	116	115	114	113	112	111
110	109	108	107	106	105	104
103	102	101	100	99	98	97
96	95	94	93	92	91	90
89	88	87	86	85	84	83
82	81	80	79	78	77	76
75	74	73	72	71	70	69
68	67	66	65	64	63	62
61	60	59	58	57	56	55
54	53	52	51	50	49	48
47	46	45	44	43	42	41
40	39	38	37	36	35	34
33	32	31	30	29	28	27
26	25	24	23	22	21	20
19	18	17	16	15	14	13
12	11	10	9	8	7	6
5	4	3	2	1	0	

RIDGE

ROUTE 254

ROAD.

SHEFFIELD TOWNSHIP

COPYRIGHT 1962 U.S. CODE, TITLE 17 LORAIN COUNTY, OHIO

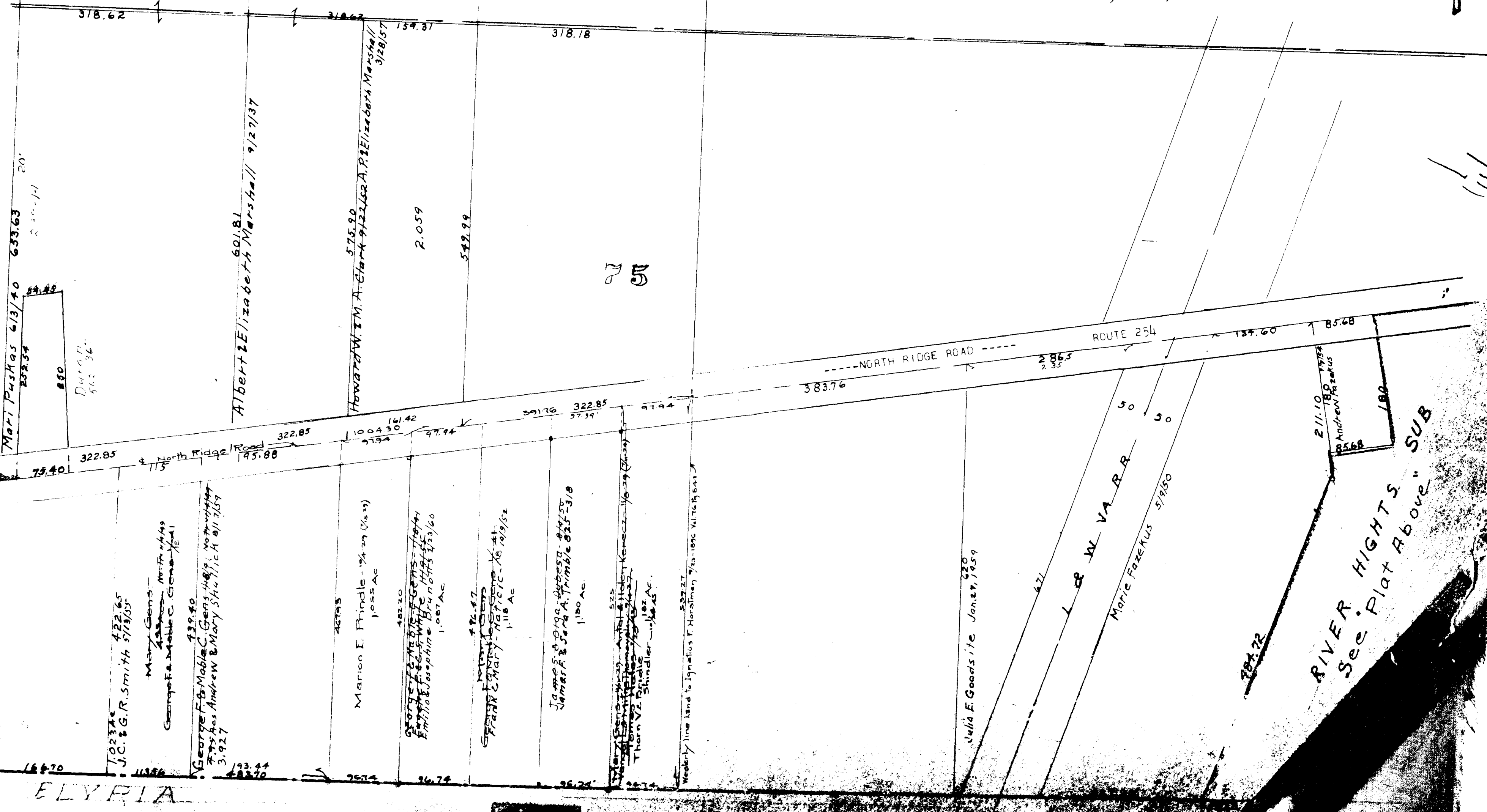
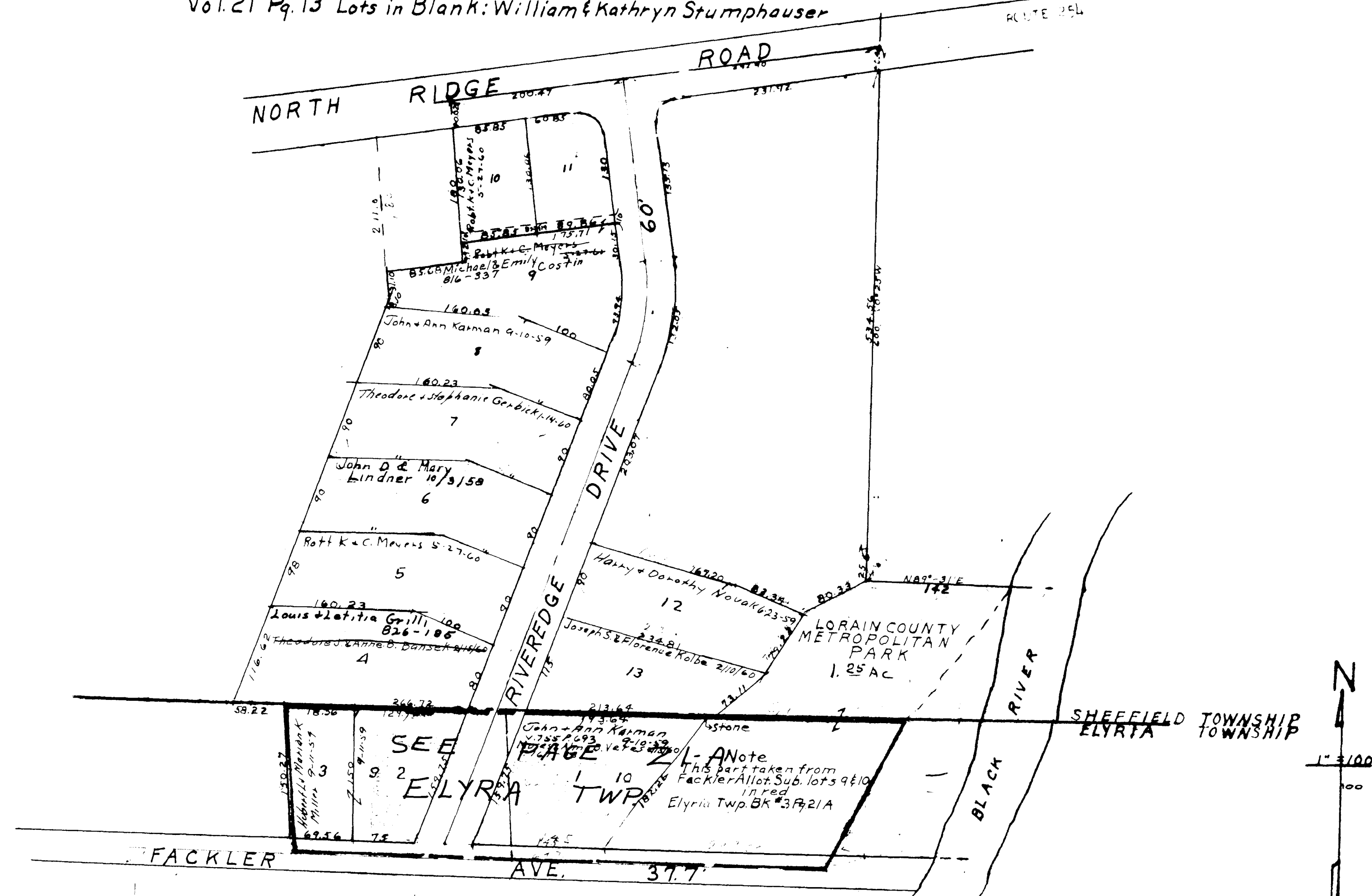
8-A

"PLAT ABOVE"

RIVER HEIGHTS SUB.
PART OF O.L.75 SHEFFIELD TWP.
AND SUBLOTS 9&10 OF FACKLER ALLOT. ELYRIA TWP.
Vol. 21 Pg. 13 Lots in Blank: William & Kathryn Stumphauer

COPYRIGHT 1962
U.S. COPE, TITLE 17
LORAIN COUNTY, OHIO
Reproduced by,
Allied Microfilm Corp.
Akron, Ohio

SHEFFIELD
TOWNSHIP



RIVER HEIGHTS SUB.
See Plat Above

HOMWOOD

DRIVE

8-D



Block J
1723 AC

Parkview Avenue
Old No. 6175 417150

GARY AVE

MEADOW LANE

PALM AVE

SHEFFIELD TOWNSHIP


COPYRIGHT 1962
U.S. CODE, TITLE 17
LORAIN COUNTY, OHIO
Reproduced by
Allied Microfilm Corp.
Akron, Ohio

Homewood Add'n Vol 14 Pgs 2223
Lots in Blank; Homewood Development Corp 3/4

5

SHEFFIELD TOWNSHIP

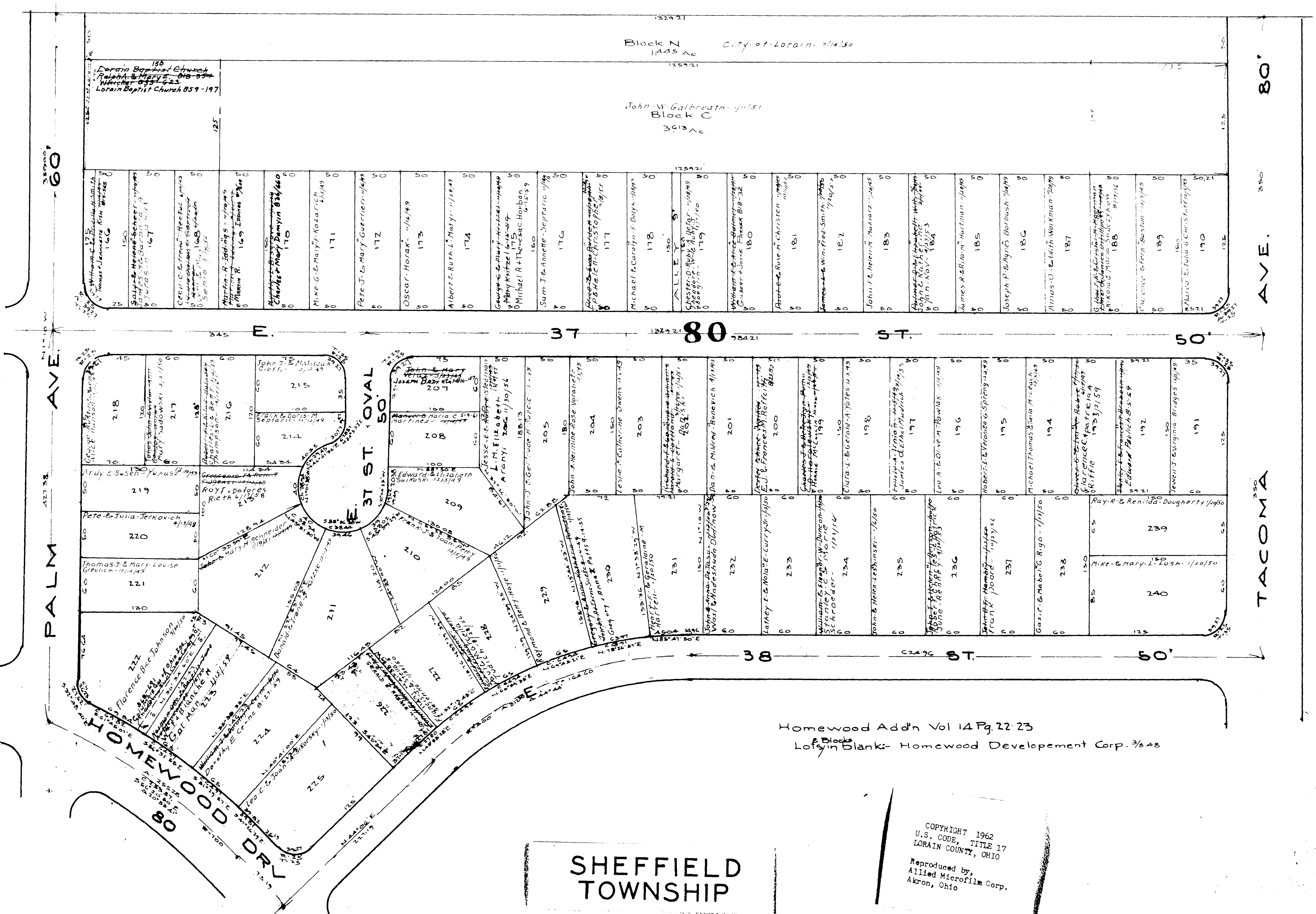
COPYRIGHT 1962
U.S. CODE, TITLE 17
LORAIN COUNTY, OHIO
Reproduced by:
Allied Microfilm Corp.
Akron, Ohio



U.S. Steel Corp. 7/1/58
Homewood Stores Co. 12/1/58
Shopping Center
Block H.
5782 AC
Samuel Realty Co Inc. 6-17-60

99

Homewood Add'n. Vol. 14 Pgs 22-23
Lots in blank: Homewood Development Corp 3/8/48

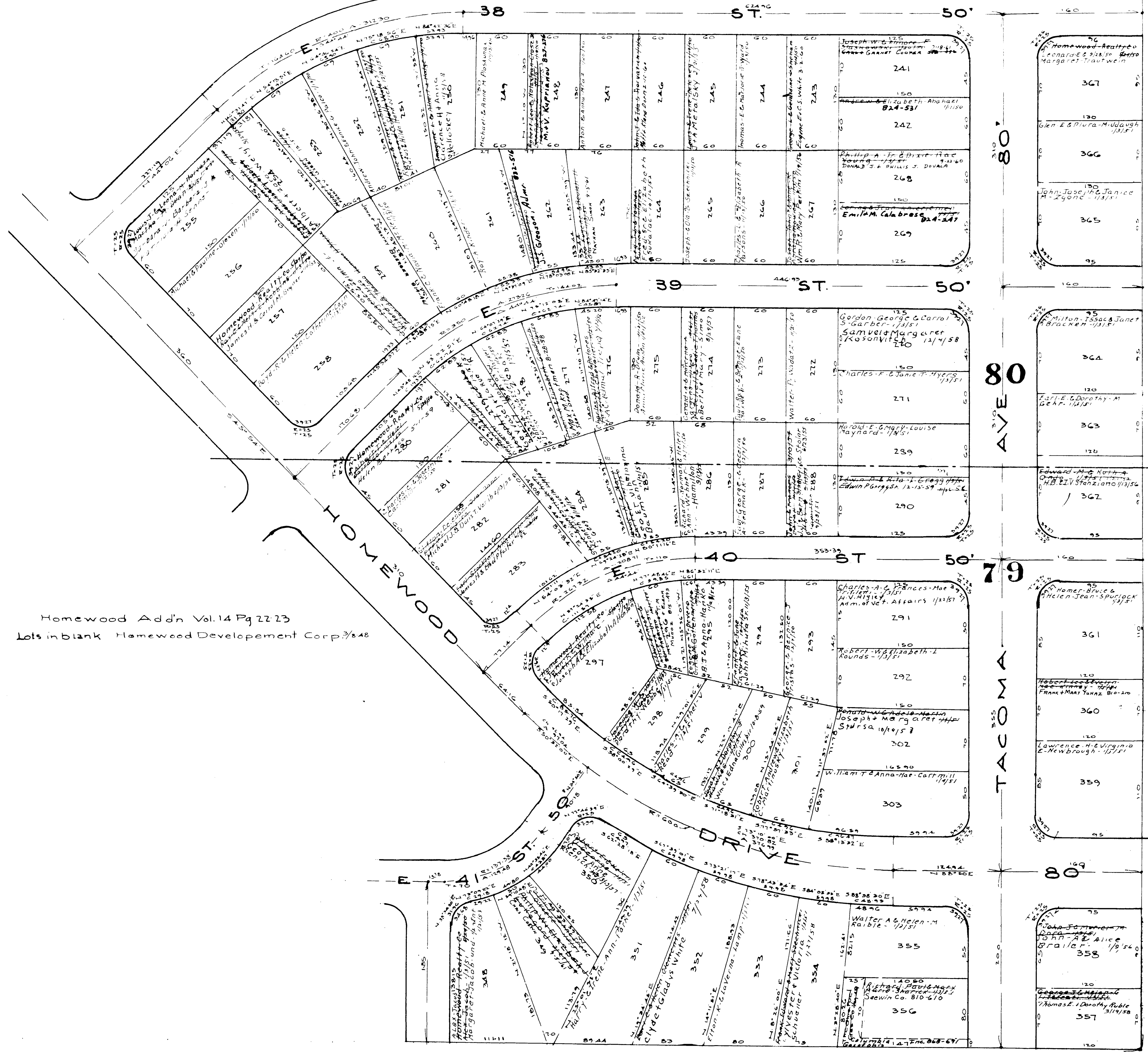


PALM AVE. 60' 37 80 ST. 50' TACOMA AVE. 80'

SHEFFIELD TOWNSHIP

Homewood Addn Vol 14 Pg 22 23
Lots in Blank- Homewood Development Corp. 3/648

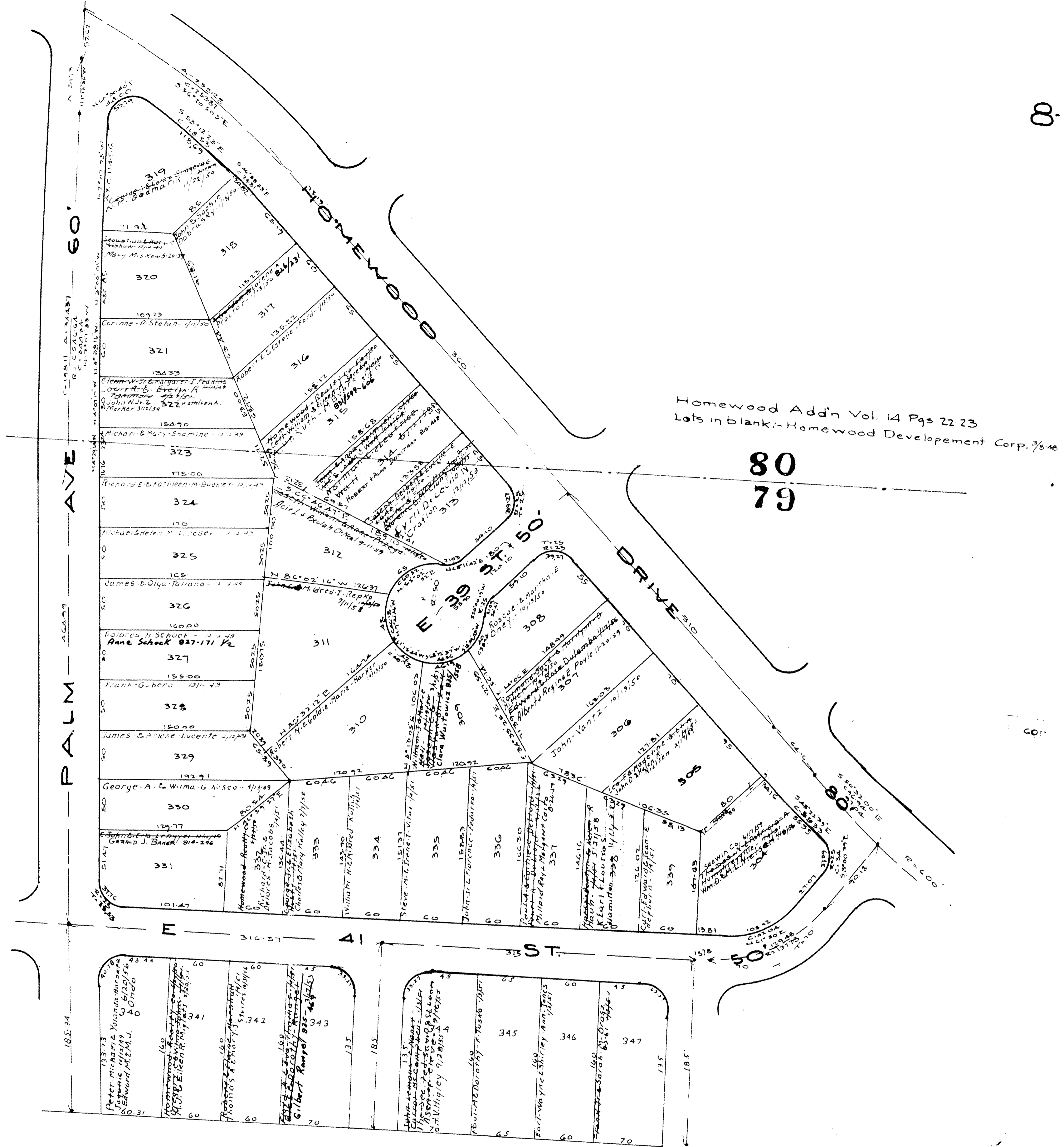
COPYRIGHT 1962
U.S. CODE, TITLE 17
LORAIN COUNTY, OHIO
Reproduced by
Allied Microfilm Corp.
Akron, Ohio



Homewood Add'n Vol. 14 Pg 22-23
 Lots in blank Homewood Development Corp. 3/548

SHEFFIELD TOWNSHIP

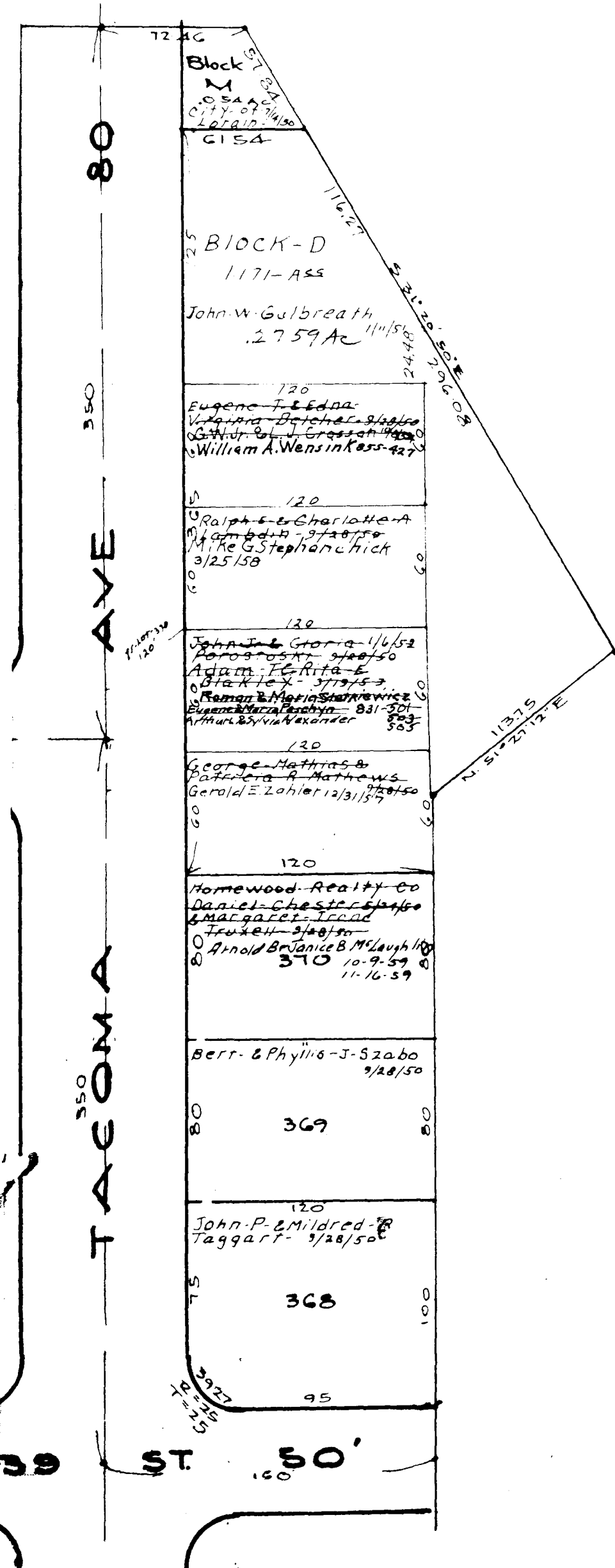
COPYRIGHT 1962
 U.S. CODE, TITLE 17
 LORAIN COUNTY, OHIO
 Reproduced by,
 Allied Microfilm Corp.
 Akron, Ohio



SHEFFIELD
TOWNSHIP

COPYRIGHT 1962
U.S. CODE, TITLE 17
LORAIN COUNTY, OHIO
Reproduced by,
Allied Microfilm Corp.
Akron, Ohio

80



Homewood Add'n Vol 14 Pgs 22-23
 Lots & Blocks in blank = Homewood Development Corp. 3/6/48

SHEFFIELD TOWNSHIP

COPYRIGHT 1962
 U.S. CODE, TITLE 17
 LORAIN COUNTY, OHIO
 Reproduced by,
 Allied Microfilm Corp.
 Akron, Ohio

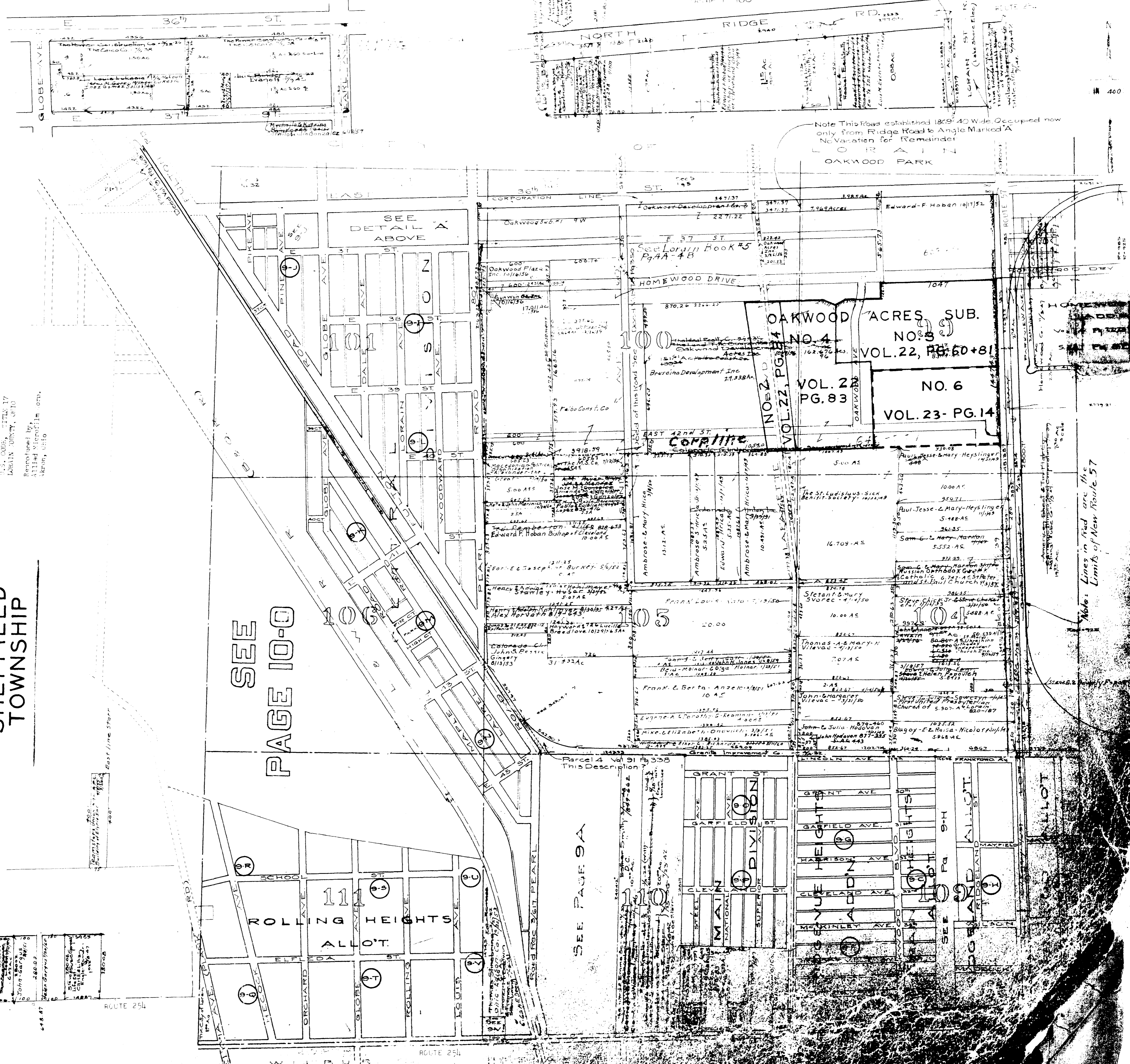
COPYRIGHT 1962
U.S. GOVERNMENT PRINTING OFFICE
LORAIN, IOWA, U.S.A.
Reproduced by
Allied Microfilm Corp.
Akron, Ohio

SHEFFIELD TOWNSHIP

SEE PAGE 10-0

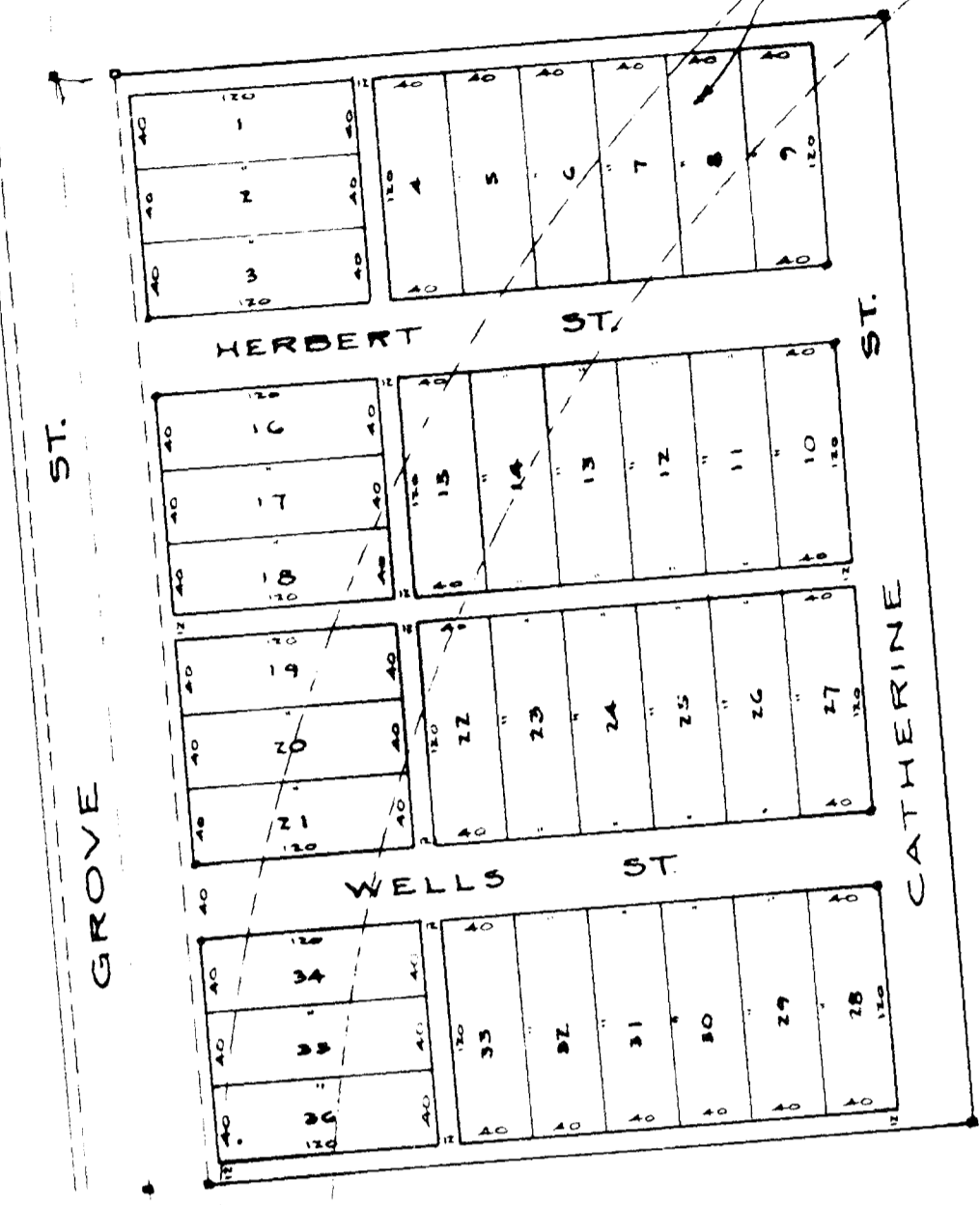
SEE PAGE 9A

Note: Lines in Red are the Limits of New Route 57

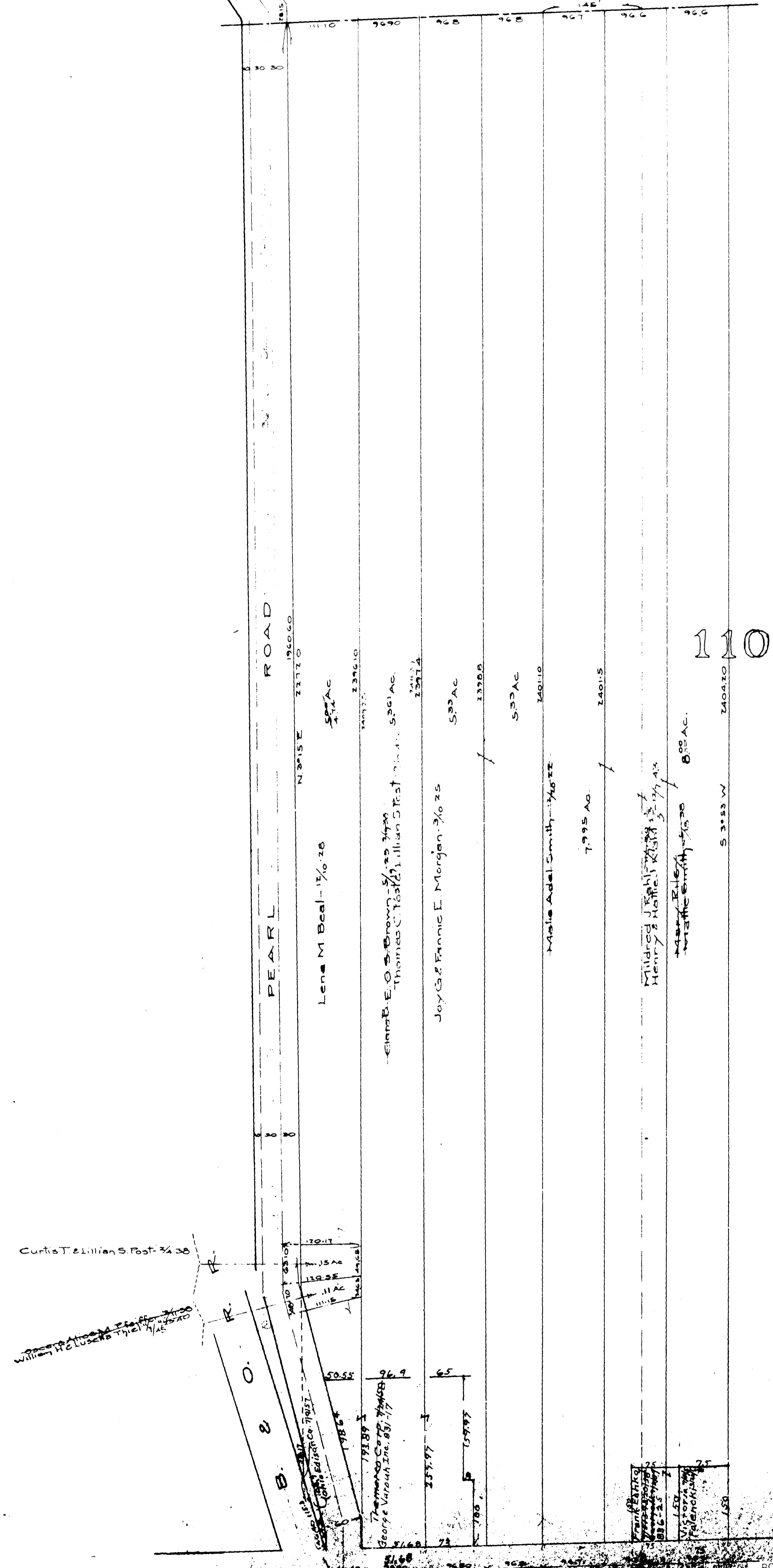


111-112	John & Mary	1881
113-114	John & Mary	1881
115-116	John & Mary	1881
117-118	John & Mary	1881
119-120	John & Mary	1881
121-122	John & Mary	1881
123-124	John & Mary	1881
125-126	John & Mary	1881
127-128	John & Mary	1881
129-130	John & Mary	1881
131-132	John & Mary	1881
133-134	John & Mary	1881
135-136	John & Mary	1881
137-138	John & Mary	1881
139-140	John & Mary	1881
141-142	John & Mary	1881
143-144	John & Mary	1881
145-146	John & Mary	1881
147-148	John & Mary	1881
149-150	John & Mary	1881
151-152	John & Mary	1881
153-154	John & Mary	1881
155-156	John & Mary	1881
157-158	John & Mary	1881
159-160	John & Mary	1881
161-162	John & Mary	1881
163-164	John & Mary	1881
165-166	John & Mary	1881
167-168	John & Mary	1881
169-170	John & Mary	1881
171-172	John & Mary	1881
173-174	John & Mary	1881
175-176	John & Mary	1881
177-178	John & Mary	1881
179-180	John & Mary	1881
181-182	John & Mary	1881
183-184	John & Mary	1881
185-186	John & Mary	1881
187-188	John & Mary	1881
189-190	John & Mary	1881
191-192	John & Mary	1881
193-194	John & Mary	1881
195-196	John & Mary	1881
197-198	John & Mary	1881
199-200	John & Mary	1881

Vacated by Publication 5/13/33 3/6/33
 Oakwood A 11th 1/2 1/2
 Scale 1"=100'
 Lots in Block 200 Acres
 Memorandum to 500 Acres
 Total 365
 1/2 1/2



DETAIL OF PART OF ORIGINAL LOT 110
 Scale 1"=120'

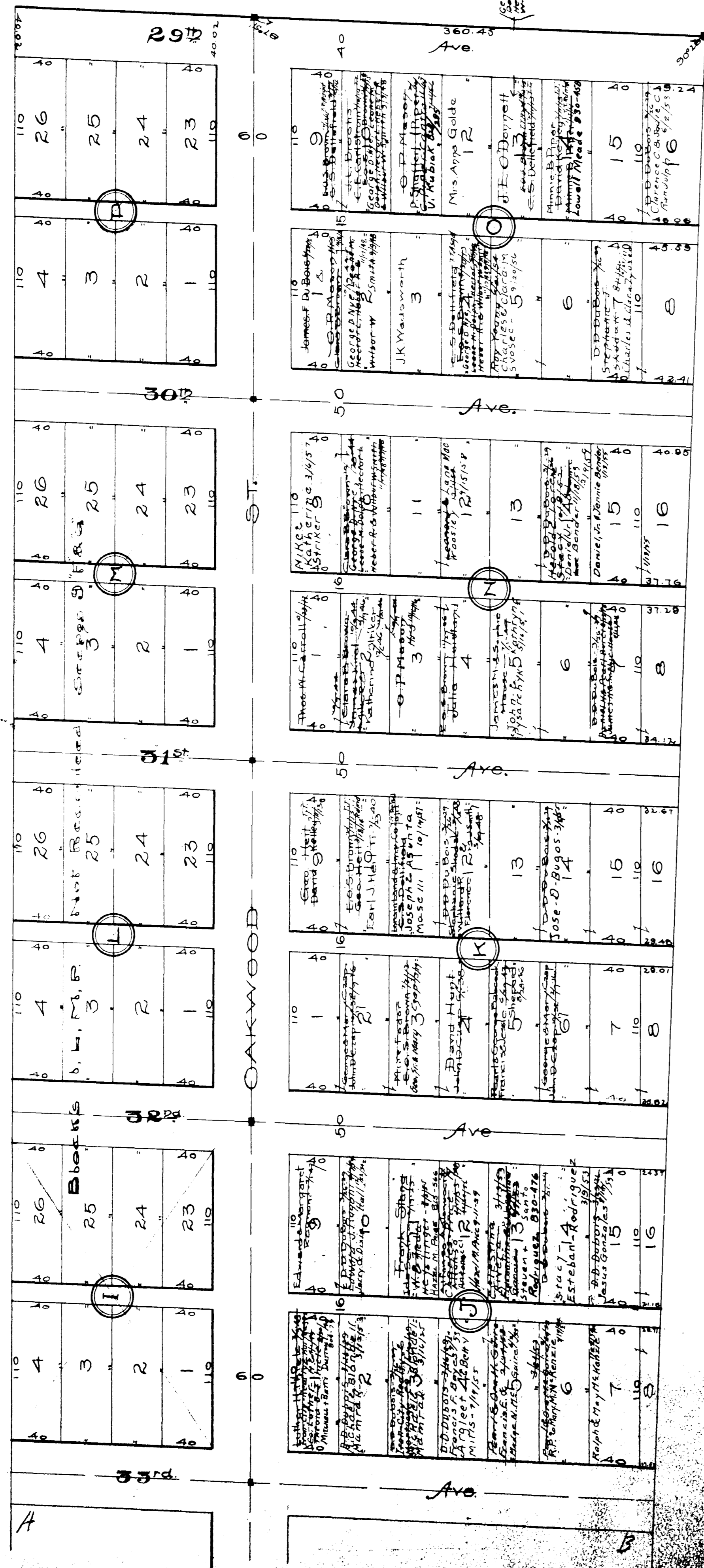


SHEFFIELD TOWNSHIP

COPYRIGHT 1962
 U.S. CODE, TITLE 17
 LORAIN COUNTY, OHIO
 Reproduced by,
 Allied Microfilm Corp.
 Akron, Ohio

SHEFFIELD TOWNSHIP

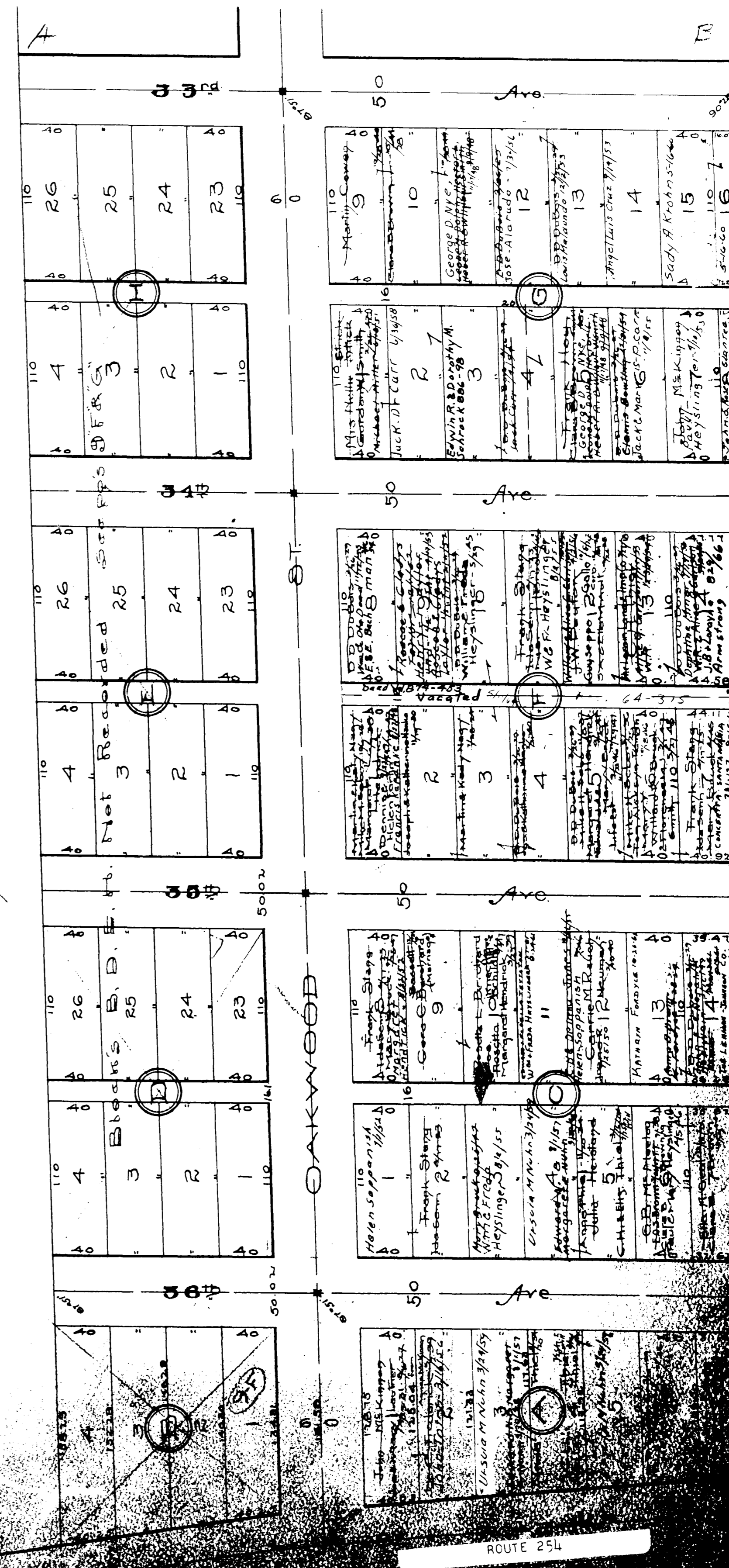
COPYRIGHT 1962
U.S. CODE, TITLE 17
LORAIN COUNTY, OHIO
Reproduced by,
Allied Microfilm Corp.
Akron, Ohio



SHEFFIELD TWP. LORAIN HIGHTS ALLT

Original Lot 109
Recorded Vol 6 Pg. 21

Blocks B-D-E-H-I-L-M&P Reallotted.



Scale 1" = 60'

SHEFFIELD TWP
RIDGEWOOD ALLT.

Original Lot 109

Recorded Bk. 7 Pg. 5

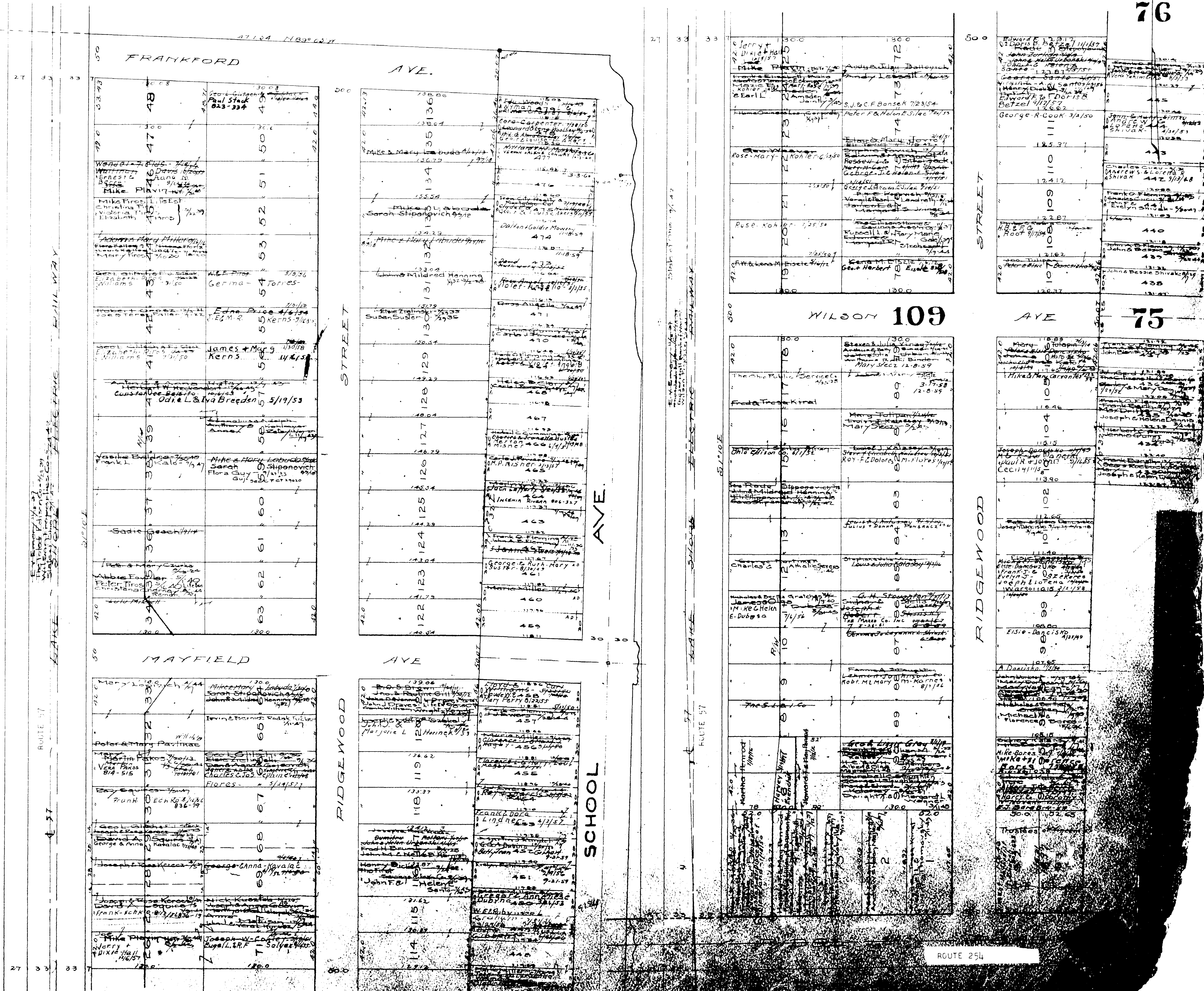
Scale 1"=60'

76

75

SHEFFIELD
TOWNSHIP

COPYRIGHT 1962
U.S. CODE, TITLES 17
LOHAIN COUNTY, OHIO
Reproduced by:
Allied Microfilm Corp.
Akron, Ohio

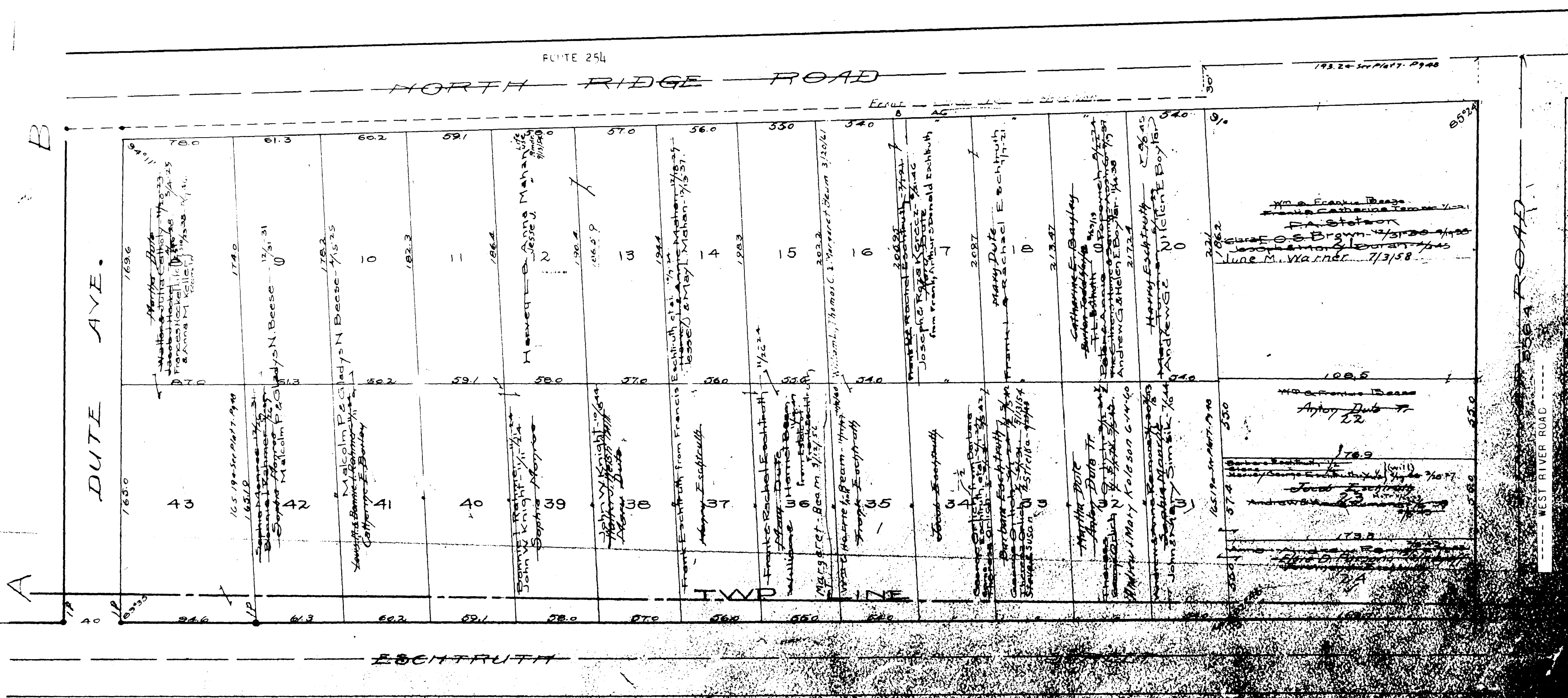
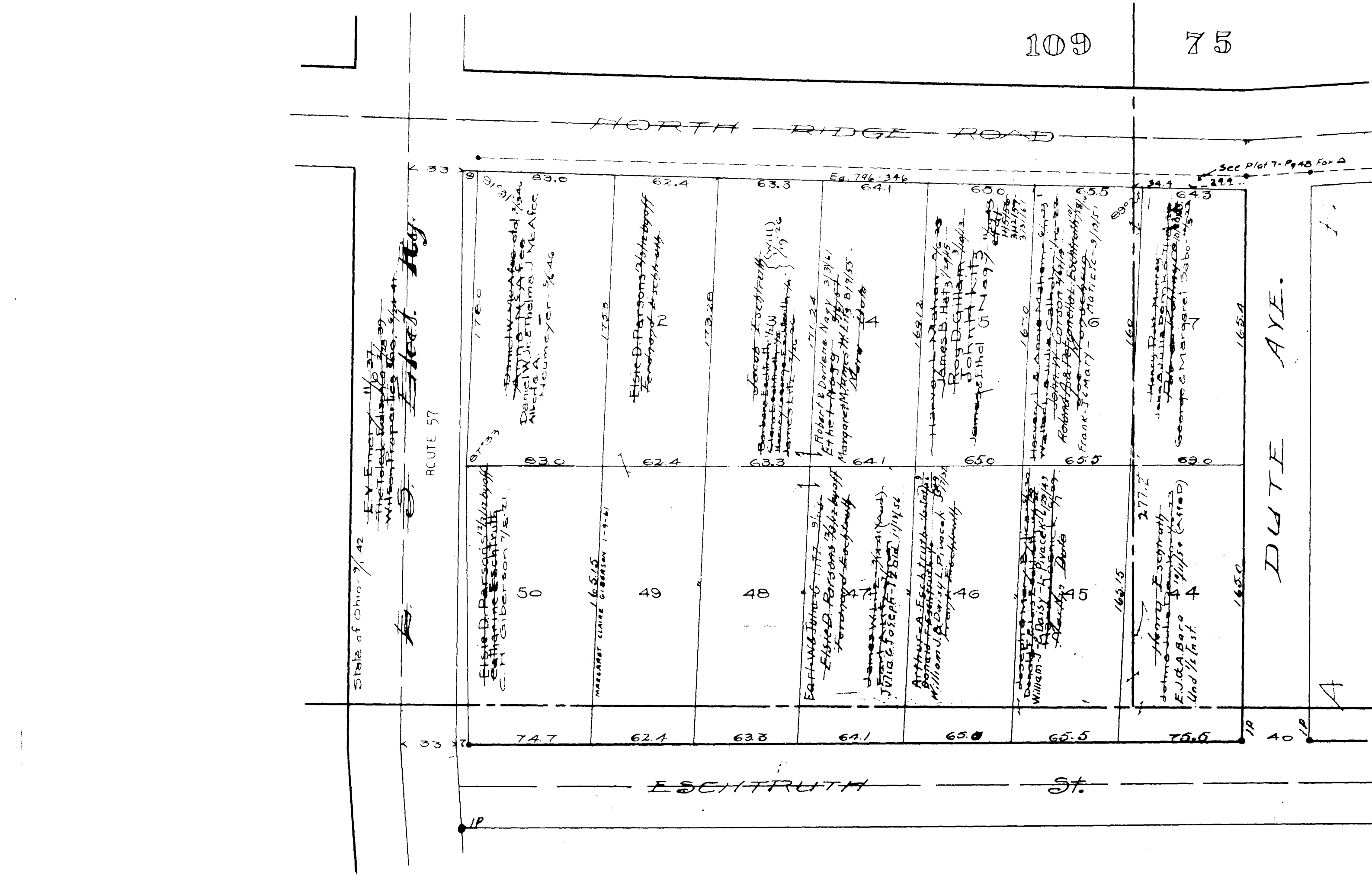


27 33 33

ROUTE 254

SHEFFIELD TOWNSHIP

COPYRIGHT 1962
U.S. CODE, TITLE 17
LORAIN COUNTY, OHIO
Reproduced by,
Allied Microfilm Corp.
Akron, Ohio



SHEFFIELD TOWNSHIP

COPYRIGHT 1962
U.S. CODE, TITLE 17
LOBAIN COUNTY, OHIO
Reproduced by
Allied Microfilm Corp.
Akron, Ohio

RIDGE-VUE HEIGHTS Vol. 8/21

LOT 109 SHEFFIELD TWP.

Scale 1" = 60'

Lots in blank: D.D. Dubois - 3/2/29

Lot No.	Owner Name	Acres	Area	Remarks
134.34	Dorinda Mary ...	0.11	0.11	
130.34	...	0.11	0.11	
130.35	...	0.11	0.11	
131.35	...	0.11	0.11	
132.35	...	0.11	0.11	
133.35	...	0.11	0.11	
134.35	...	0.11	0.11	
135.35	...	0.11	0.11	
136.35	...	0.11	0.11	
137.35	...	0.11	0.11	
138.35	...	0.11	0.11	
139.35	...	0.11	0.11	
140.35	...	0.11	0.11	
141.35	...	0.11	0.11	
142.35	...	0.11	0.11	
143.35	...	0.11	0.11	
144.35	...	0.11	0.11	
145.35	...	0.11	0.11	
146.35	...	0.11	0.11	
147.35	...	0.11	0.11	
148.35	...	0.11	0.11	
149.35	...	0.11	0.11	
150.35	...	0.11	0.11	
151.35	...	0.11	0.11	
152.35	...	0.11	0.11	
153.35	...	0.11	0.11	
154.35	...	0.11	0.11	
155.35	...	0.11	0.11	
156.35	...	0.11	0.11	
157.35	...	0.11	0.11	
158.35	...	0.11	0.11	
159.35	...	0.11	0.11	
160.35	...	0.11	0.11	
161.35	...	0.11	0.11	
162.35	...	0.11	0.11	
163.35	...	0.11	0.11	
164.35	...	0.11	0.11	
165.35	...	0.11	0.11	
166.35	...	0.11	0.11	
167.35	...	0.11	0.11	
168.35	...	0.11	0.11	
169.35	...	0.11	0.11	
170.35	...	0.11	0.11	
171.35	...	0.11	0.11	
172.35	...	0.11	0.11	
173.35	...	0.11	0.11	
174.35	...	0.11	0.11	
175.35	...	0.11	0.11	
176.35	...	0.11	0.11	
177.35	...	0.11	0.11	
178.35	...	0.11	0.11	
179.35	...	0.11	0.11	
180.35	...	0.11	0.11	
181.35	...	0.11	0.11	
182.35	...	0.11	0.11	
183.35	...	0.11	0.11	
184.35	...	0.11	0.11	
185.35	...	0.11	0.11	
186.35	...	0.11	0.11	
187.35	...	0.11	0.11	
188.35	...	0.11	0.11	
189.35	...	0.11	0.11	
190.35	...	0.11	0.11	
191.35	...	0.11	0.11	
192.35	...	0.11	0.11	
193.35	...	0.11	0.11	
194.35	...	0.11	0.11	
195.35	...	0.11	0.11	
196.35	...	0.11	0.11	
197.35	...	0.11	0.11	
198.35	...	0.11	0.11	
199.35	...	0.11	0.11	
200.35	...	0.11	0.11	

RIDGE - VUE HEIGHTS V.B. 21

LOT 109 SHEFFIELD TWP.

Scale 1" = 60'

Lots in blank - D.D. Dubois 3/26/29

SHEFFIELD TOWNSHIP

Copyright 1962
U.S. Code, Title 17
LORAIN COUNTY, OHIO
Reproduced by,
Allied Microfilm Corp.,
Akron, Ohio

Lot No.	Owner Name	Acres	Other Info
195	John S.410	
196	John S.410	
197	John S.410	
198	John S.410	
199	John S.410	
200	John S.410	
201	John S.410	
202	John S.410	
203	John S.410	
204	John S.410	
205	John S.410	
206	John S.410	
207	John S.410	
208	John S.410	
209	John S.410	
210	John S.410	
211	John S.410	
212	John S.410	
213	John S.410	
214	John S.410	
215	John S.410	
216	John S.410	
217	John S.410	
218	John S.410	
219	John S.410	
220	John S.410	
221	John S.410	
222	John S.410	
223	John S.410	
224	John S.410	
225	John S.410	
226	John S.410	
227	John S.410	
228	John S.410	
229	John S.410	
230	John S.410	
231	John S.410	
232	John S.410	
233	John S.410	
234	John S.410	
235	John S.410	
236	John S.410	
237	John S.410	
238	John S.410	
239	John S.410	
240	John S.410	
241	John S.410	
242	John S.410	
243	John S.410	
244	John S.410	
245	John S.410	
246	John S.410	
247	John S.410	
248	John S.410	
249	John S.410	
250	John S.410	
251	John S.410	
252	John S.410	
253	John S.410	
254	John S.410	
255	John S.410	
256	John S.410	
257	John S.410	
258	John S.410	
259	John S.410	
260	John S.410	
261	John S.410	
262	John S.410	
263	John S.410	
264	John S.410	
265	John S.410	
266	John S.410	
267	John S.410	
268	John S.410	
269	John S.410	
270	John S.410	
271	John S.410	
272	John S.410	
273	John S.410	
274	John S.410	
275	John S.410	
276	John S.410	
277	John S.410	
278	John S.410	
279	John S.410	
280	John S.410	
281	John S.410	
282	John S.410	
283	John S.410	
284	John S.410	
285	John S.410	
286	John S.410	
287	John S.410	
288	John S.410	
289	John S.410	
290	John S.410	
291	John S.410	
292	John S.410	
293	John S.410	
294	John S.410	
295	John S.410	
296	John S.410	
297	John S.410	
298	John S.410	
299	John S.410	
300	John S.410	
301	John S.410	
302	John S.410	
303	John S.410	
304	John S.410	
305	John S.410	
306	John S.410	
307	John S.410	
308	John S.410	
309	John S.410	
310	John S.410	
311	John S.410	
312	John S.410	
313	John S.410	
314	John S.410	
315	John S.410	
316	John S.410	
317	John S.410	
318	John S.410	
319	John S.410	
320	John S.410	
321	John S.410	
322	John S.410	
323	John S.410	
324	John S.410	
325	John S.410	
326	John S.410	
327	John S.410	
328	John S.410	
329	John S.410	
330	John S.410	
331	John S.410	
332	John S.410	
333	John S.410	
334	John S.410	
335	John S.410	
336	John S.410	
337	John S.410	
338	John S.410	
339	John S.410	
340	John S.410	
341	John S.410	
342	John S.410	
343	John S.410	
344	John S.410	
345	John S.410	
346	John S.410	
347	John S.410	
348	John S.410	
349	John S.410	
350	John S.410	
351	John S.410	
352	John S.410	
353	John S.410	
354	John S.410	
355	John S.410	
356	John S.410	
357	John S.410	
358	John S.410	
359	John S.410	
360	John S.410	
361	John S.410	
362	John S.410	
363	John S.410	
364	John S.410	
365	John S.410	
366	John S.410	
367	John S.410	
368	John S.410	
369	John S.410	
370	John S.410	
371	John S.410	
372	John S.410	
373	John S.410	
374	John S.410	
375	John S.410	
376	John S.410	
377	John S.410	
378	John S.410	
379	John S.410	
380	John S.410	
381	John S.410	
382	John S.410	
383	John S.410	
384	John S.410	
385	John S.410	
386	John S.410	
387	John S.410	
388	John S.410	
389	John S.410	
390	John S.410	
391	John S.410	
392	John S.410	
393	John S.410	
394	John S.410	
395	John S.410	
396	John S.410	
397	John S.410	
398	John S.410	
399	John S.410	
400	John S.410	
401	John S.410	
402	John S.410	
403	John S.410	
404	John S.410	
405	John S.410	
406	John S.410	
407	John S.410	
408	John S.410	
409	John S.410	
410	John S.410	
411	John S.410	
412	John S.410	
413	John S.410	
414	John S.410	
415	John S.410	

STONE

FRANKFORD AVE.

50'

172
150 121
120
119
118
117
116
114
113
112
111
110

71	70
72	70
73	68
74	67
75	66
76	65
77	64
78	63
79	62
80	61
81	60
82	59
83	58

MAYFIELD AVE.

50'

109
108
107
106
104
103
102
101
100

84	83
85	82
86	81
87	80
88	79
89	78
90	77
91	76
92	75
93	74

50' ST. RIDGELAND GROVE ST. ROUTE 57

32' ST. GROVE ST. ROUTE 57

WILSON AVE.

34	35	36	37	38	39	40	41	42	43	44
33	32	31	30	29	28	27	26	25	24	23

MADDOCK AVE.

12	13	14	15	16	17	18	19	20	21	22
11	10	9	8	7	6	5	4	3	2	1

NORTH RIDGE ROAD

ROUTE 254

John M. ...
Katie Hazlinger

SHEFFIELD TOWNSHIP

COPYRIGHT 1962
U.S. CODE, TITLE 17
LORAIN COUNTY, OHIO
Reproduced by
Allied Microfilm Corp.
Akron, Ohio

9-I

Central Division Vol 9 Pg 5
Lots in blank - The International Realty Co.

80'

AVE

37 th
38 th
39 th

AVE

60'

ST
ST

AVE

80'

AVE

60'
60'

AVE

GLOBE

DALE

38 th
39 th

LORAIN

WOODWARD

60'

ST
ST

AVE

SHEFFIELD TOWNSHIP

COPYRIGHT 1962
U.S. CODE, TITLE 17
LORAIN COUNTY, OHIO
Reproduced by
Allied Microfilm Corp.
Akron, Ohio

1600
For Dedication of these 10 strips see Map Vol. 9 Pg. 11



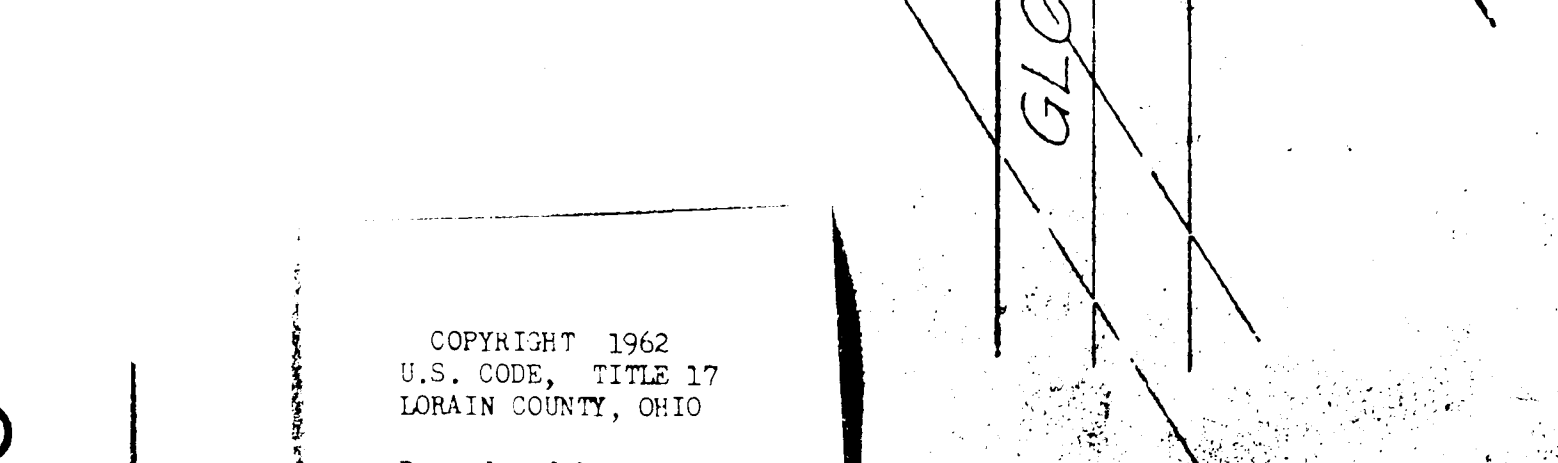


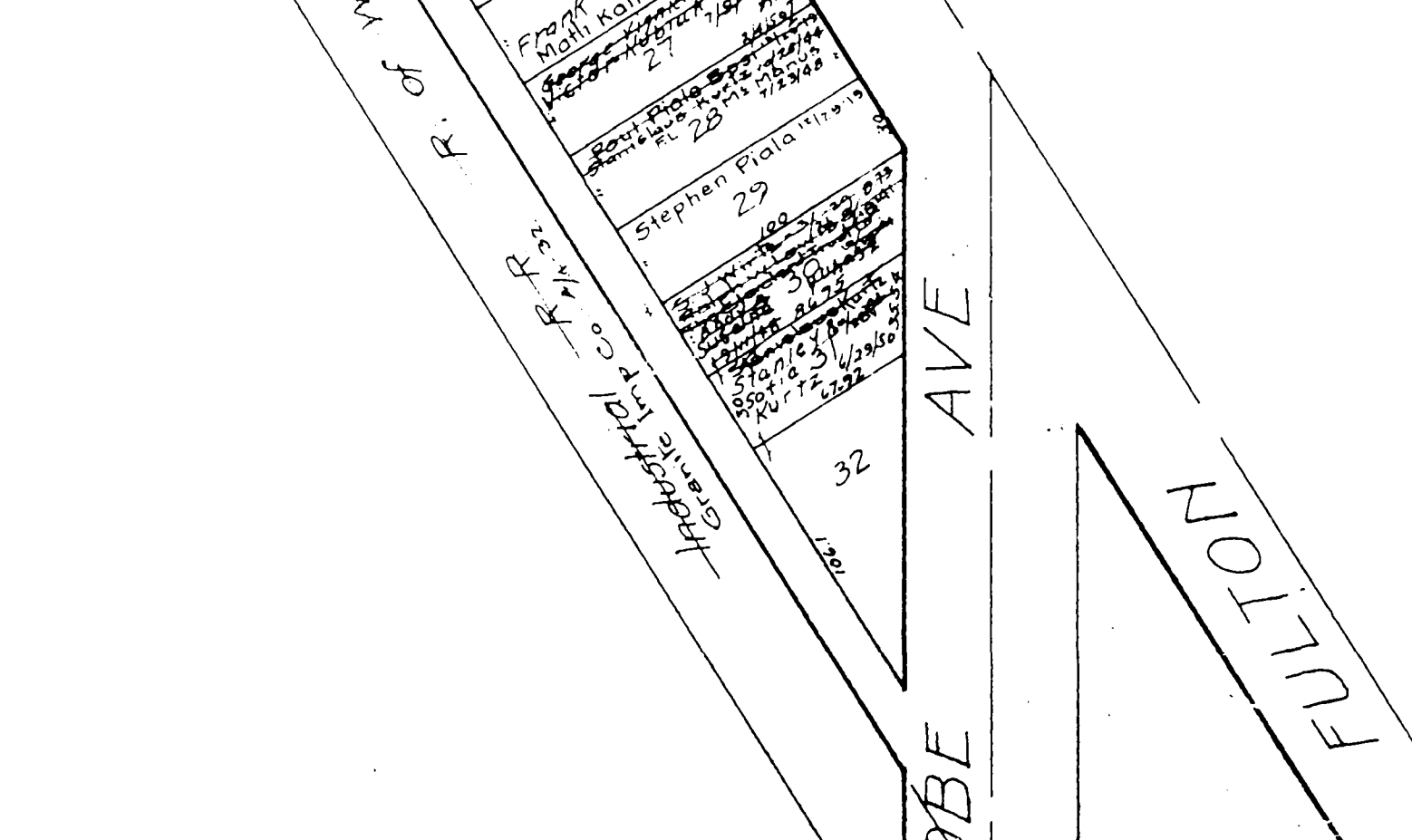

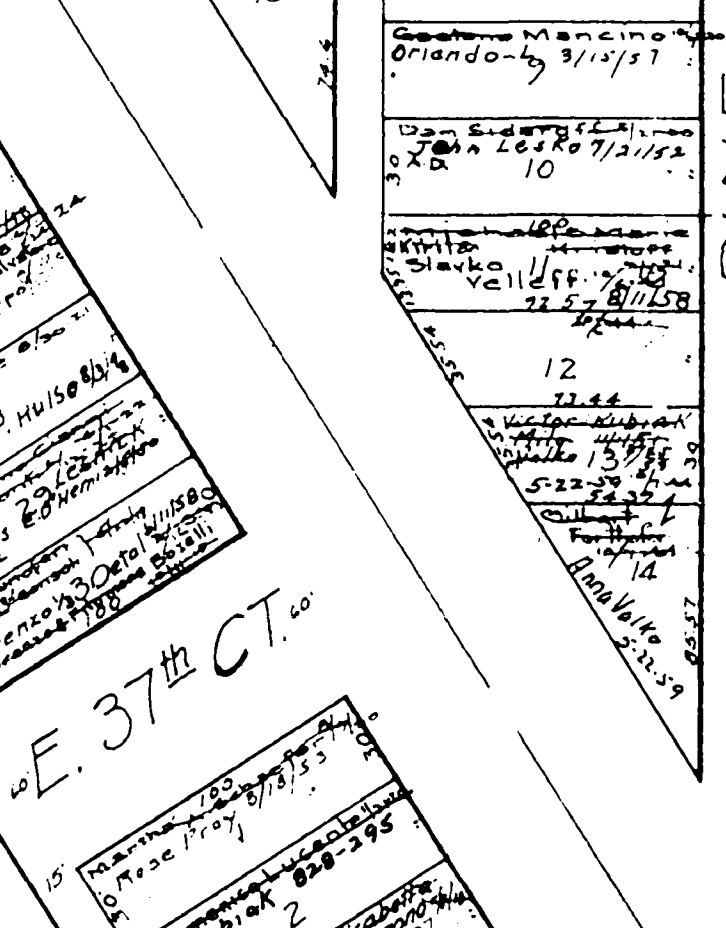
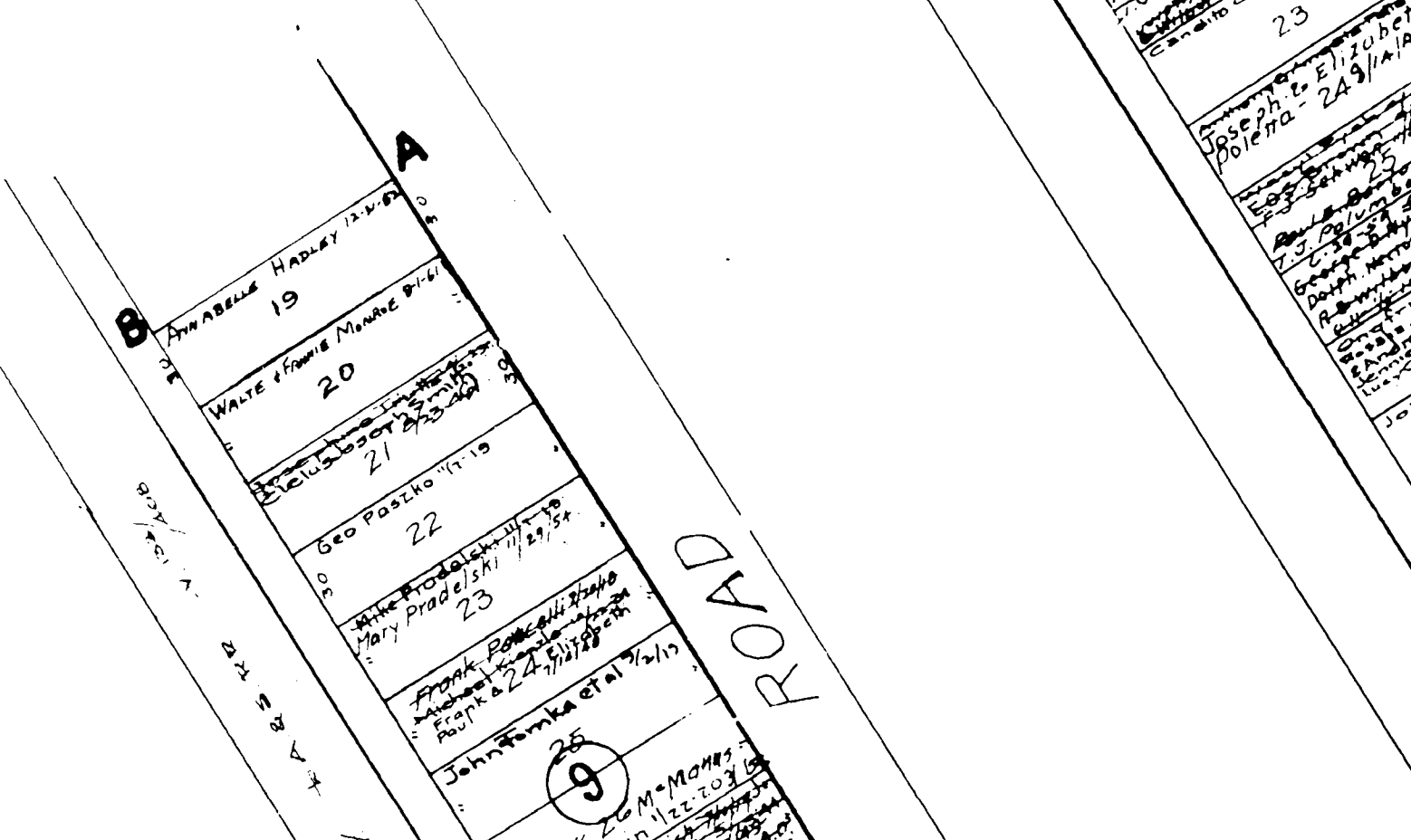

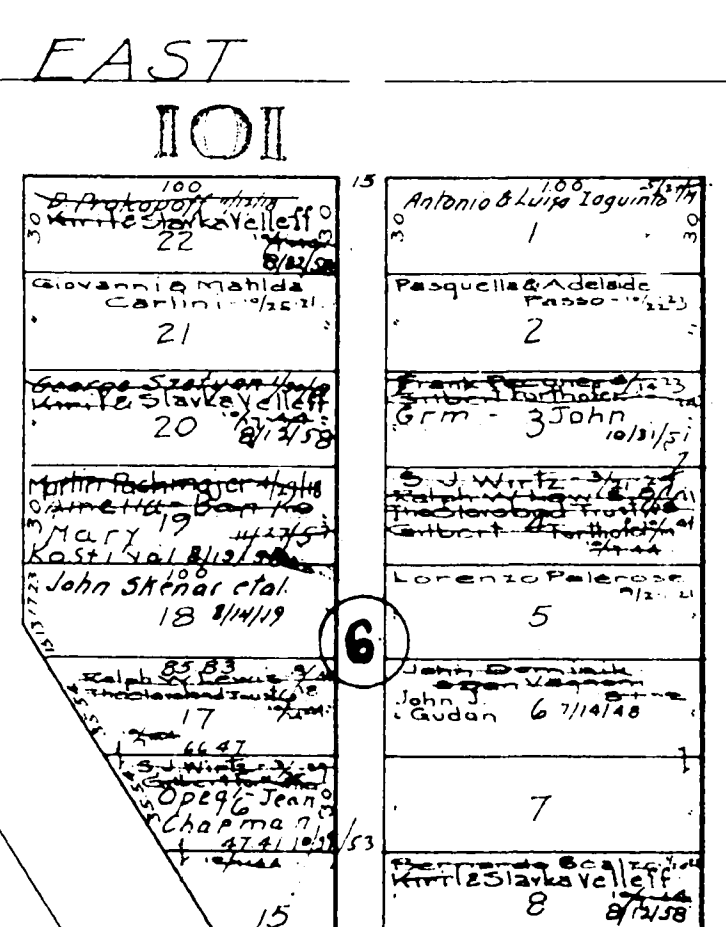
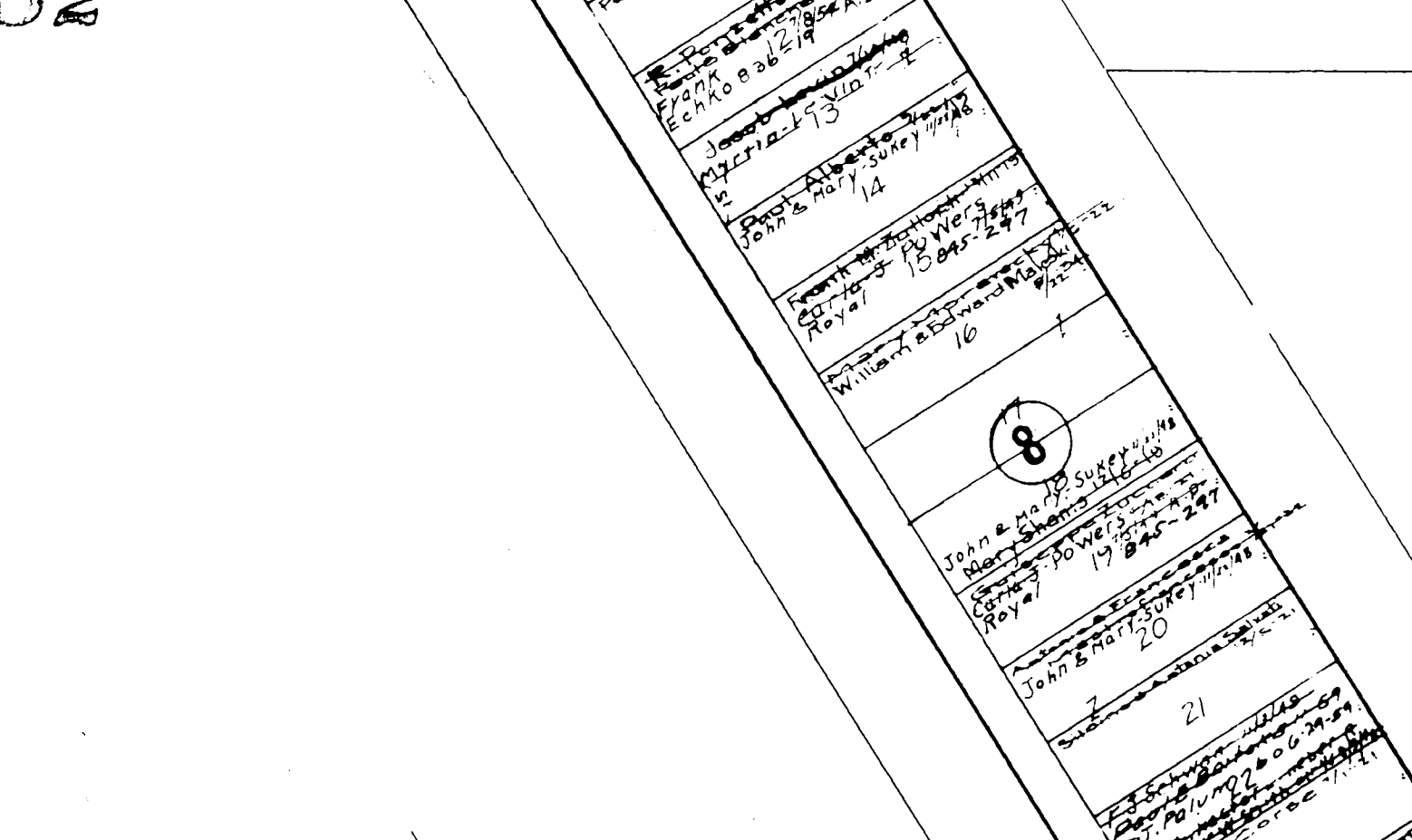
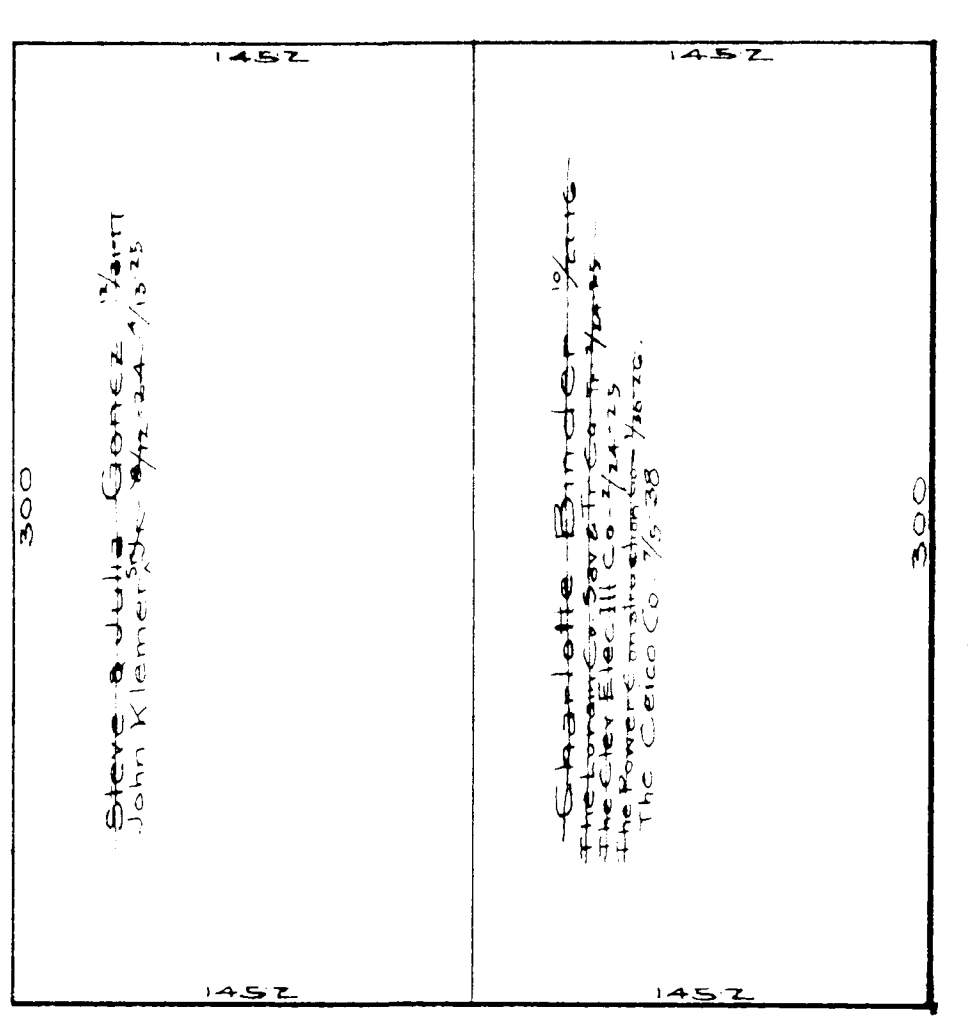


(19)

102

EAST

36th

ST



SHEFFIELD TOWNSHIP

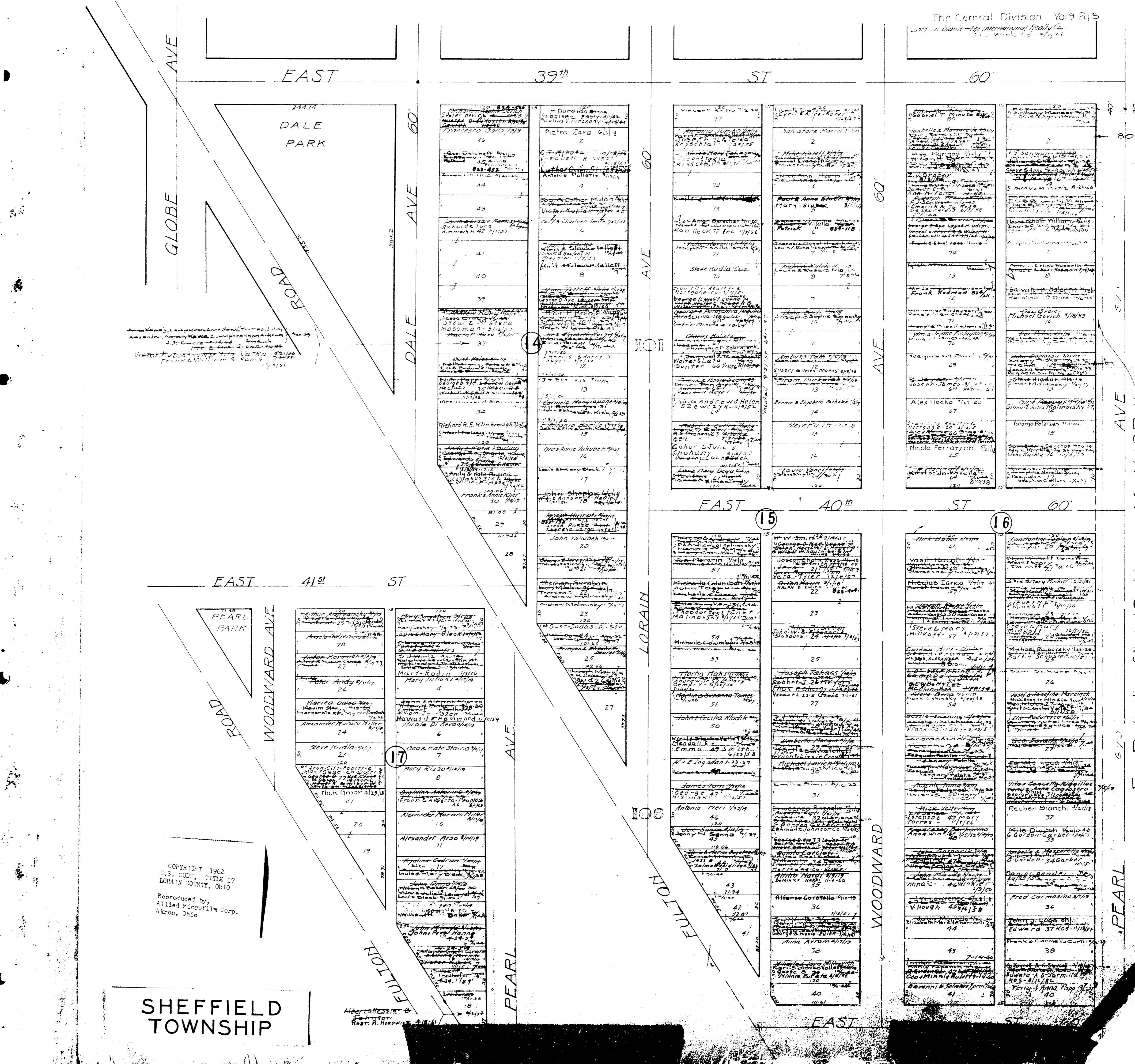
COPYRIGHT 1962 U.S. CODE, TITLE 17 LORAIN COUNTY, OHIO

Central Division Vol. 9 P. 5



SHEFFIELD TOWNSHIP

COPYRIGHT 1962
 U.S. CODE, TITLE 17
 LORAIN COUNTY, OHIO
 Reproduced by,
 Allied Microfilm Corp.
 Akron, Ohio



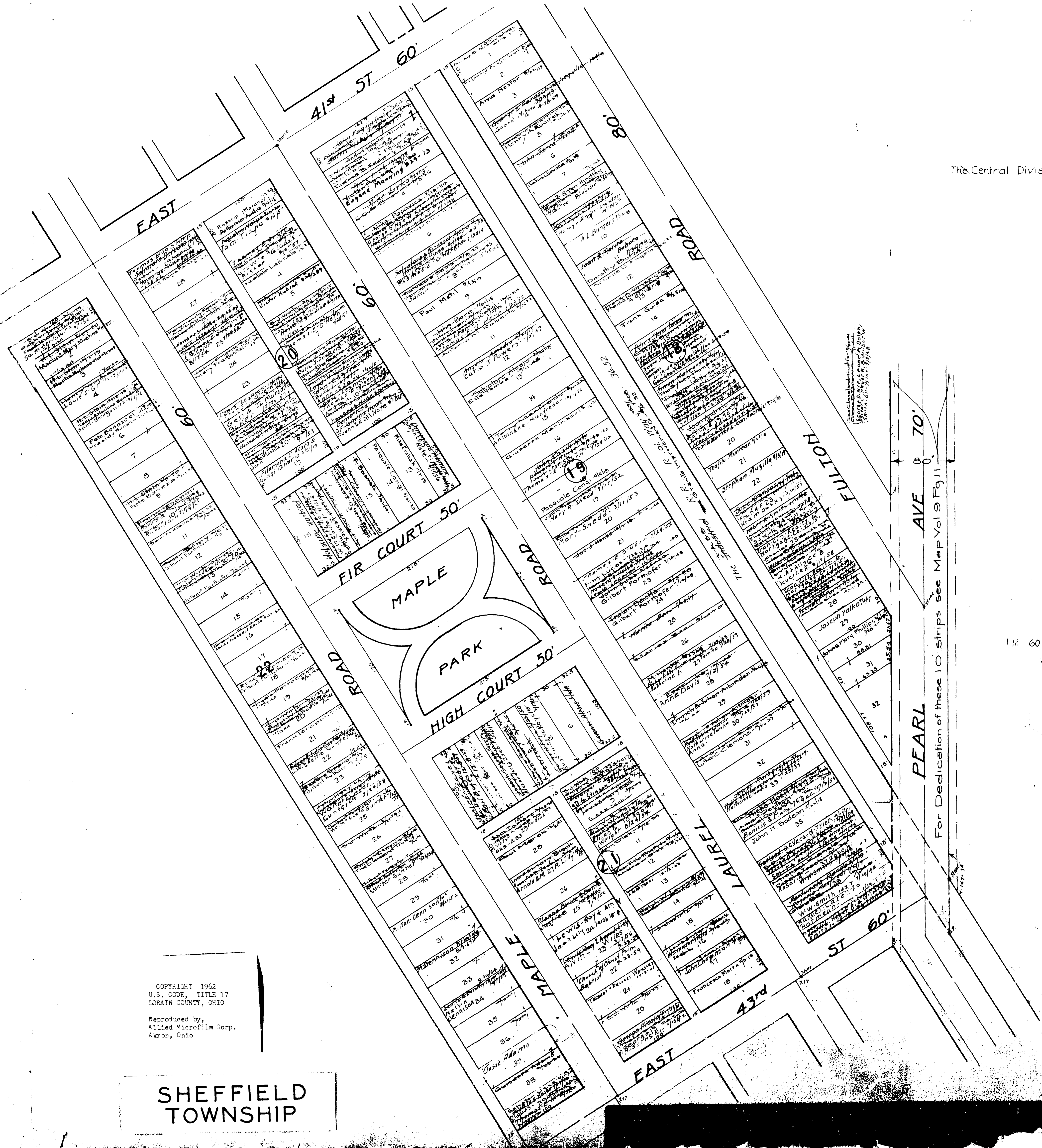
Copyright 1962
U.S. CODE, TITLE 17
LORAIN COUNTY, OHIO
Reproduced by:
Allied Microfilm Corp.
Akron, Ohio

SHEFFIELD TOWNSHIP

For Dedication of these 10 Strips see Map Vol 9 Pg 11

The Central Division Vol 9 Pg 5

S. J. Wirtz, Co. 1947



COPYRIGHT 1962
 U.S. CODE, TITLE 17
 LORAIN COUNTY, OHIO

Reproduced by,
 Allied Microfilm Corp.
 Akron, Ohio

**SHEFFIELD
 TOWNSHIP**


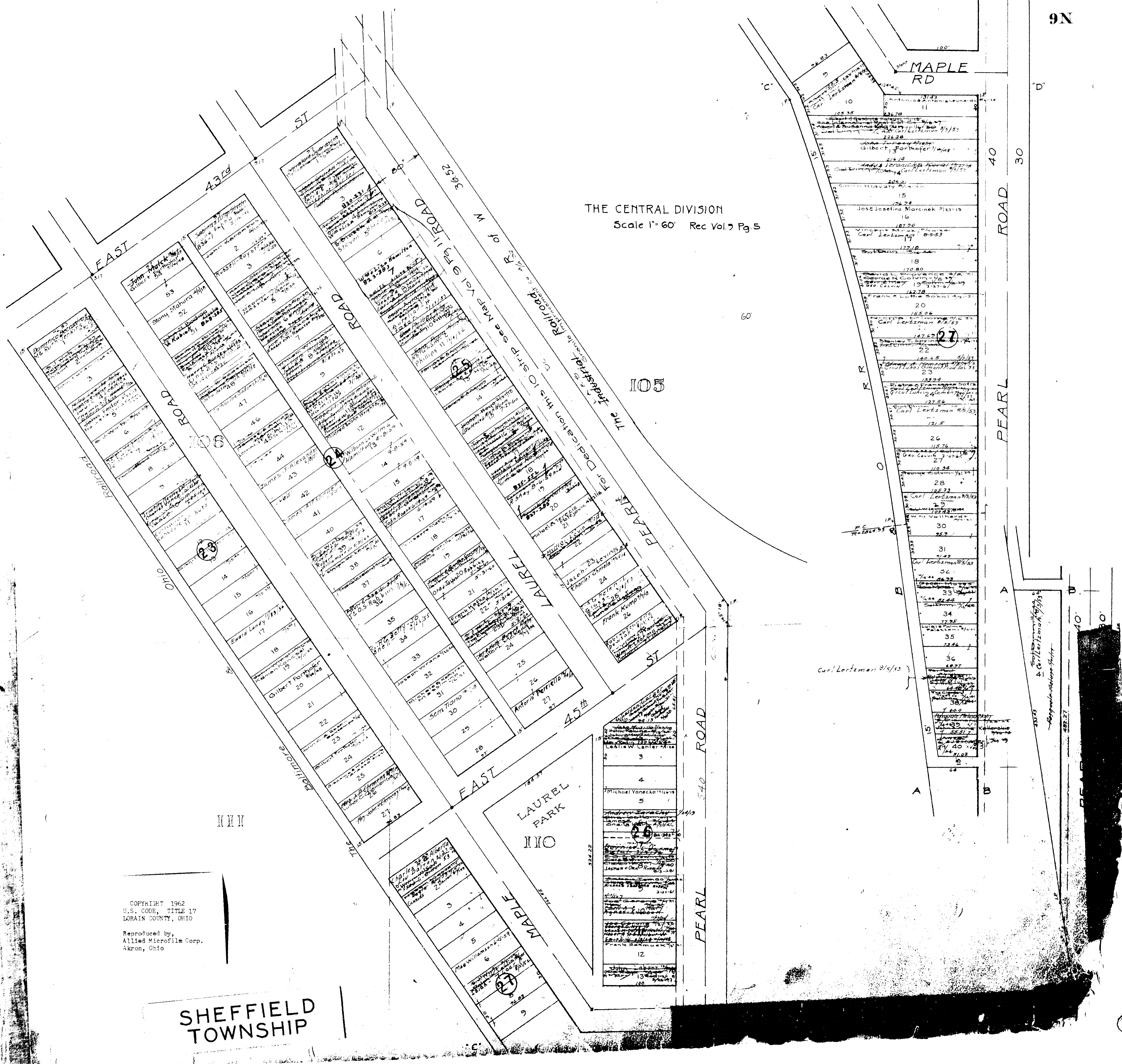


Fig. 60

THE CENTRAL DIVISION
Scale 1"=60' Rec Vol. 7 Pg. 5



COPYRIGHT 1962
U.S. CODE, TITLE 17
LORAIN COUNTY, OHIO

Reproduced by,
Allied Microfilm Corp.
Akron, Ohio

SHEFFIELD
TOWNSHIP

MAIN DIVISION

REC. VOL. 9 PG. 8

Lots in blank - The Majestic Realty Co. John Peranick Trustee 7/1/75
I.P.'s set on N + S. St. lines and 7ft. off E + W. St. lines. Dorothy Turjenski

INDUSTRIAL RAILROAD RIGHT OF WAY

304	305	306	307	308	309	310	311	312	313	314	315	316	317	318	319	320	321	322	323	324	325	326	327	328	329	330	331	332	333	334	

GRANT 110 ST.

304	305	306	307	308	309	310	311	312	313	314	315	316	317	318	319	320	321	322	323	324	325	326	327	328	329	330	331	332	333	334										
221	222	223	224	225	226	227	228	229	230	231	232	208	207	206	205	204	203	202	201	145	146	147	148	149	150	151	152	132	131	130	129	128	127	126	125	124	123	122	121	100

GARFIELD ST.

296	295	294	293	292	291	290	289	208	207	206	205	204	203	202	201	145	146	147	148	149	150	151	152	119	118	117	116	115	114	113	57	58	59	60	61	62	63	32	31	29	28	26
-----	-----	-----	-----	-----	-----	-----	-----	-----	-----	-----	-----	-----	-----	-----	-----	-----	-----	-----	-----	-----	-----	-----	-----	-----	-----	-----	-----	-----	-----	-----	----	----	----	----	----	----	----	----	----	----	----	----

COPYRIGHT 1962
U.S. CODE, TITLE 17
LORAIN COUNTY, OHIO
Reproduced by,
Allied Microfilm Corp.
Akron, Ohio

SHEFFIELD
TOWNSHIP

109

MAIN DIVISION

REC. VOL. 9 PG 5

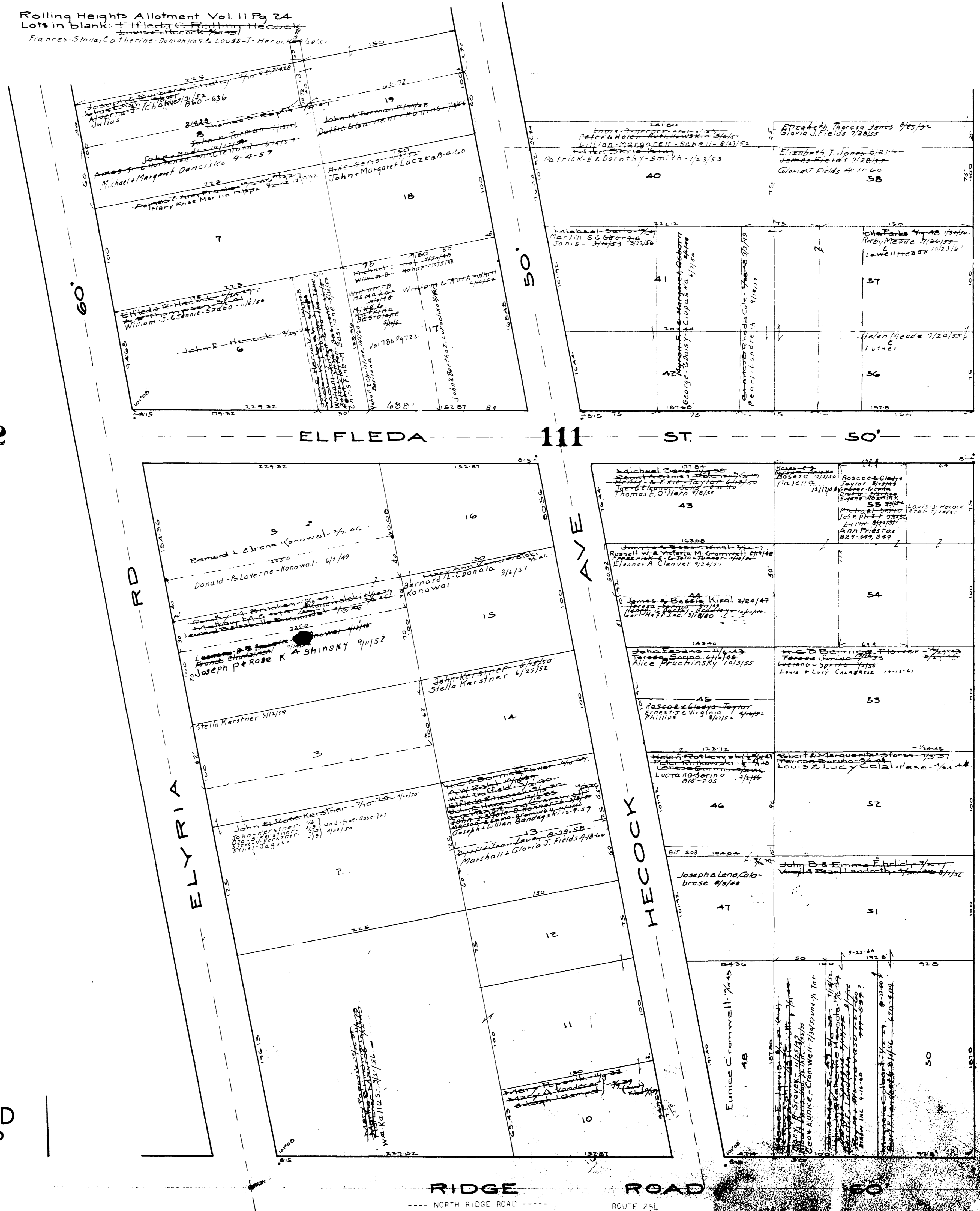
Lots in blank - The Majestic Realty Co. John P. Ferencik Trust
I.P. set on N+S. St. lines and 7 ft of E+W. st. lines. Paul F. Nedim
Dorothy Turjevic

288	242	200	154	110	66
287	243	197	155	109	68
286	244	196	156	108	69
285	245	195	157	107	70
284	246	194	158	106	71
283	247	193	159	105	72
282	248	192	160	104	73
281	249	191	161	103	74
280	250	190	162	102	75
279	251	189	163	101	76
278	252	188	164	100	77
277	253	187	165	99	78
276	254	186	166	98	79
275	255	185	167	97	80
274	256	184	168	96	81
273	257	183	169	95	82
272	258	182	170	94	83
271	259	181	171	93	84
270	260	180	172	92	85
269	261	179	173	91	86
268	262	178	174	90	87
267	263	177	175	89	88
266	264	176	176	88	89
265	265	175	177	87	90
264	266	174	178	86	91
263	267	173	179	85	92
262	268	172	180	84	93
261	269	171	181	83	94
260	270	170	182	82	95
259	271	169	183	81	96
258	272	168	184	80	97
257	273	167	185	79	98
256	274	166	186	78	99
255	275	165	187	77	100
254	276	164	188	76	101
253	277	163	189	75	102
252	278	162	190	74	103
251	279	161	191	73	104
250	280	160	192	72	105
249	281	159	193	71	106
248	282	158	194	70	107
247	283	157	195	69	108
246	284	156	196	68	109
245	285	155	197	67	110
244	286	154	198	66	111
243	287	153	199	65	112
242	288	152	200	64	113

COPYRIGHT 1962
U.S. CODE, TITLE 17
LORAIN COUNTY, OHIO
Reproduced by,
Allied Microfilm Corp.
Akron, Ohio

SHEFFIELD TOWNSHIP

NORTH RIDGE ROAD - ROUTE 254



112

111

COPYRIGHT 1962
 U.S. CODE, TITLE 17
 LORAIN COUNTY, OHIO
 Reproduced by,
 Allied Microfilm Corp.
 Akron, Ohio

SHEFFIELD
 TOWNSHIP

112

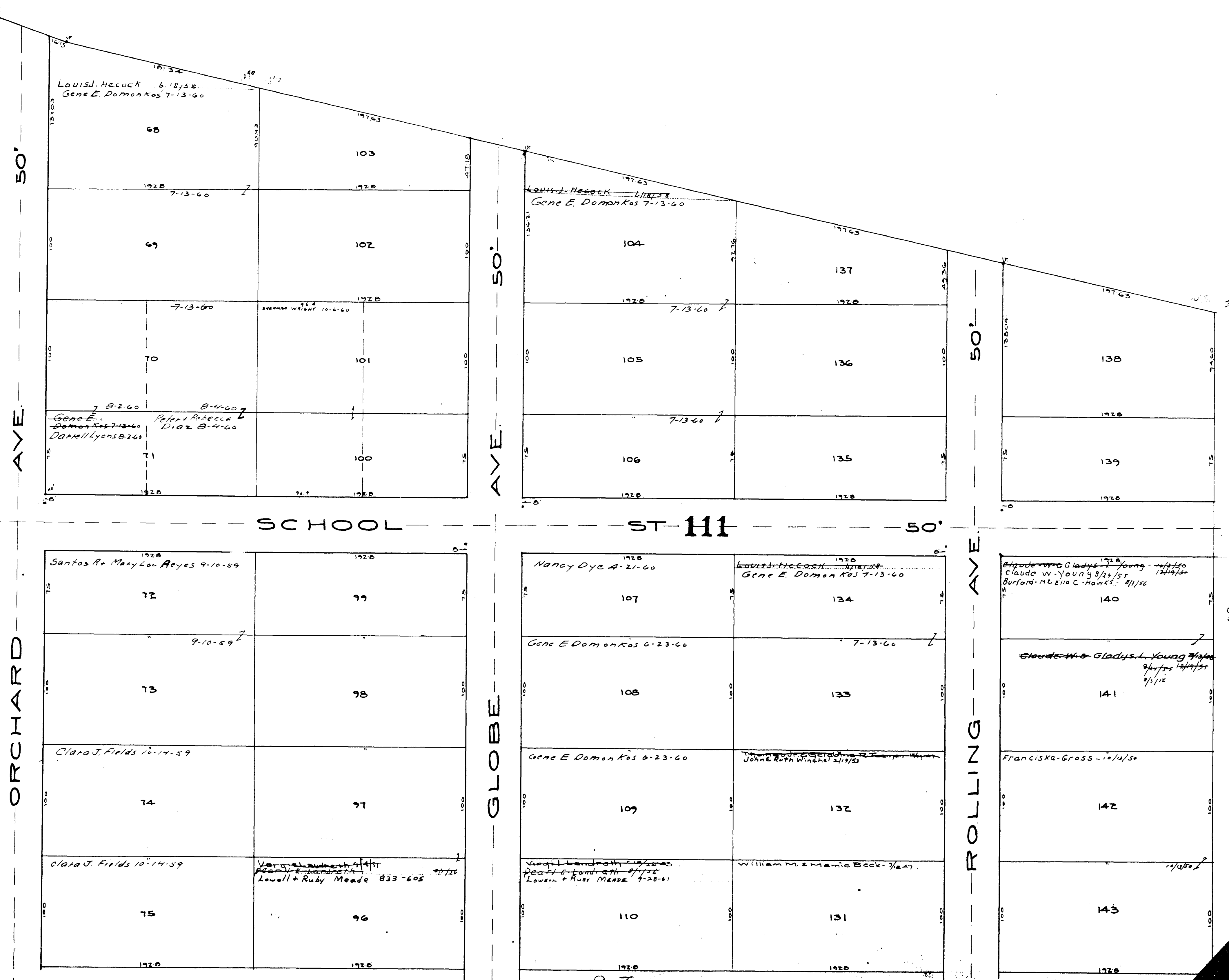
COPYRIGHT 1962
U.S. CODE, TITLE 17
LORAIN COUNTY, OHIO
Reproduced by,
Allied Microfilm Corp.
Akron, Ohio

SHEFFIELD
TOWNSHIP



COPYRIGHT 1962
U.S. CODE, TITLE 17
LORAIN COUNTY, OHIO
Reproduced by,
Allied Microfilm Corp.
Akron, Ohio

SHEFFIELD TOWNSHIP



SCHOOL ST 111 50'

ORCHARD AVE 50'

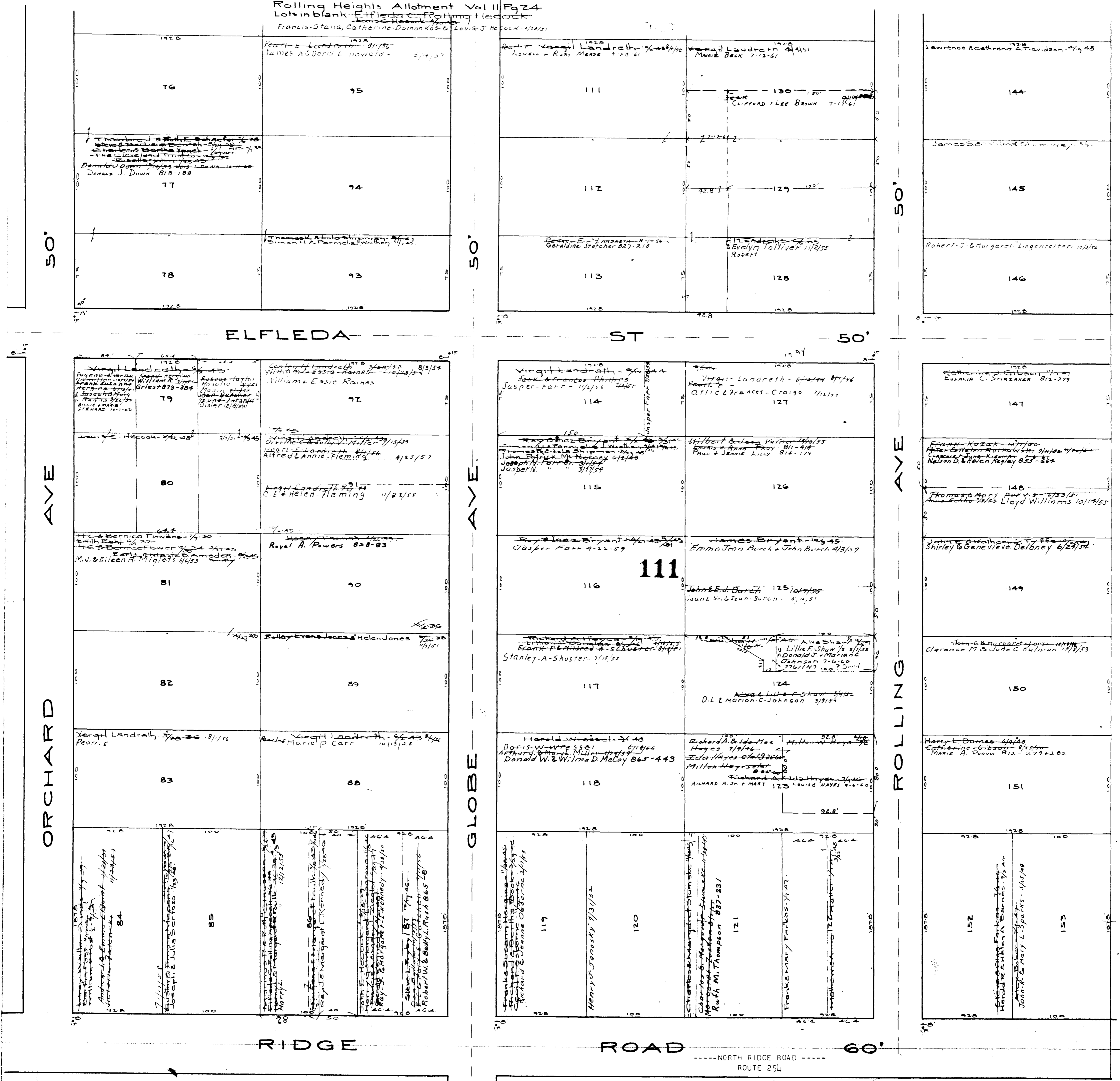
GLOBE AVE 50'

ROLLING AVE 50'

9-7

Rolling Heights Allotment Vol. II Pg 24
Lots in blank: Ella C. Rolling Heacock
Francis Stalla, Catherine Domonkos & Louis J. Heacock - 2/20/57

Rolling Heights Allotment Vol II Pg 24
Lots in blank: Elfleda C. Rolling Hedcock
Francis Stallia, Catherine Damon Kos-G, Louis J. Hedcock 1/1/57



50'

50'

50'

ORCHARD AVE

GLOBE AVE

ROLLING AVE

ELFLEDA ST

ST

50'

RIDGE ROAD

ROAD

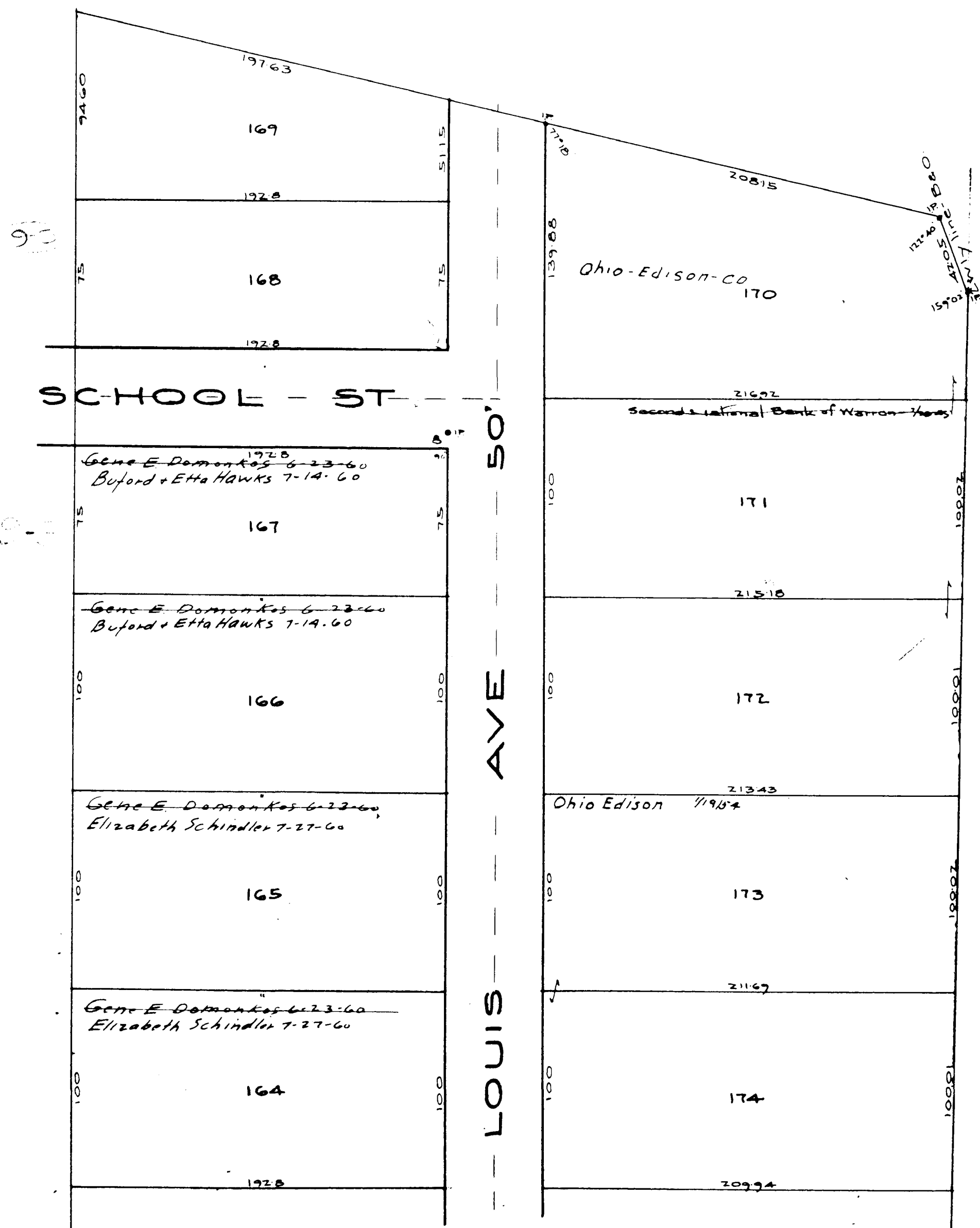
60'

---NORTH RIDGE ROAD---
ROUTE 254

SHEFFIELD TOWNSHIP

COPYRIGHT 1962
U.S. CODE, TITLE 17
LOUISIANA COUNTY, OHIO
Reproduced by,
Allied Microfilm Corp.
Akron, Ohio

111

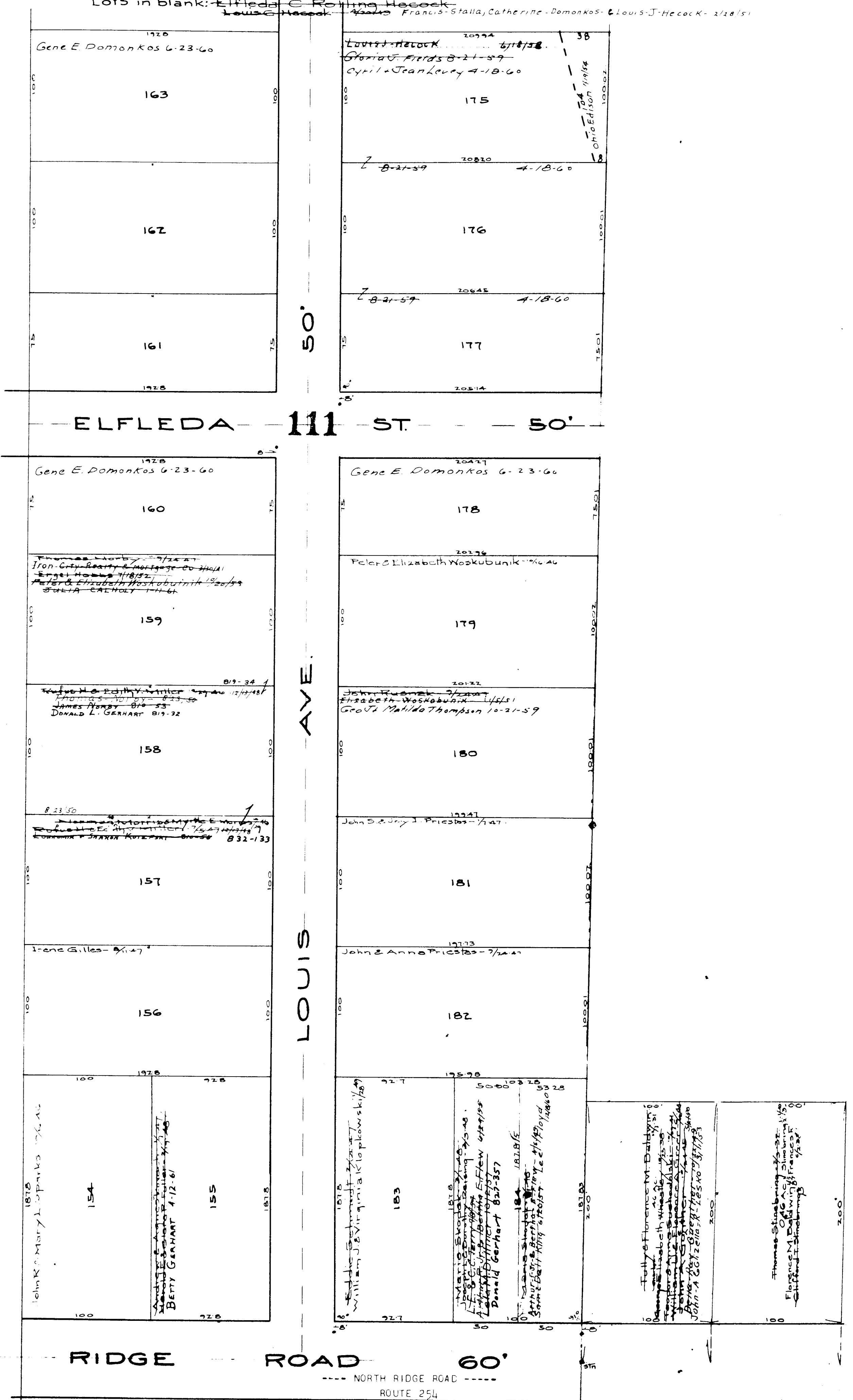


Rolling Heights Allotment Vol II Pg 24
 Lots in blank: ~~Elfred C. Rolling Heacock~~
 Francis Stalla, Catherine Damon Kes & Louis J. Heacock 5/14/51

COPYRIGHT 1962
 U.S. CODE, TITLE 17
 LORAIN COUNTY, OHIO
 Reproduced by,
 Allied Microfilm Corp.
 Akron, Ohio

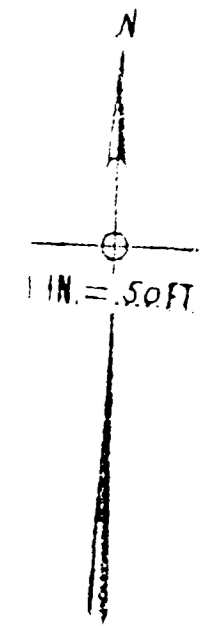
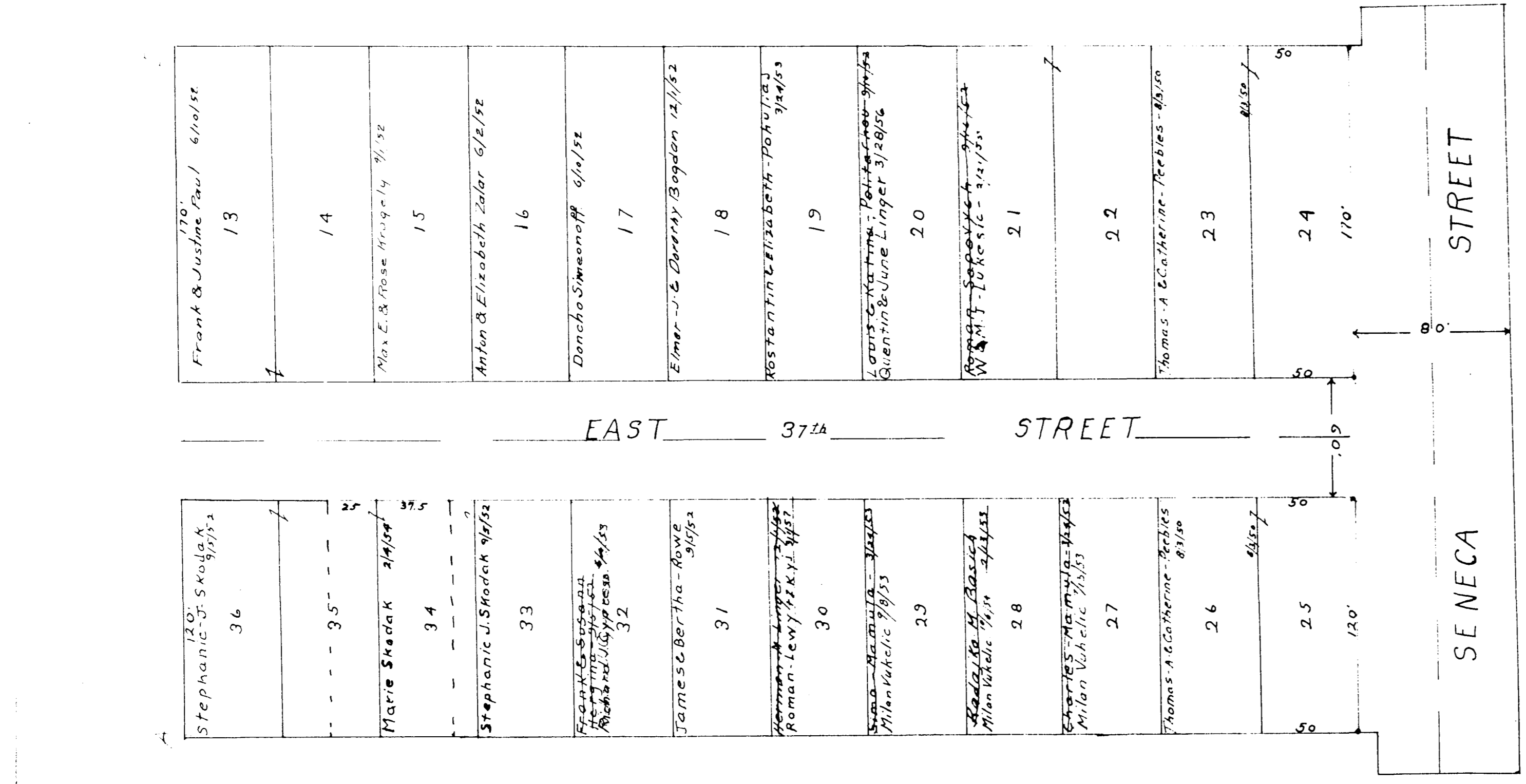
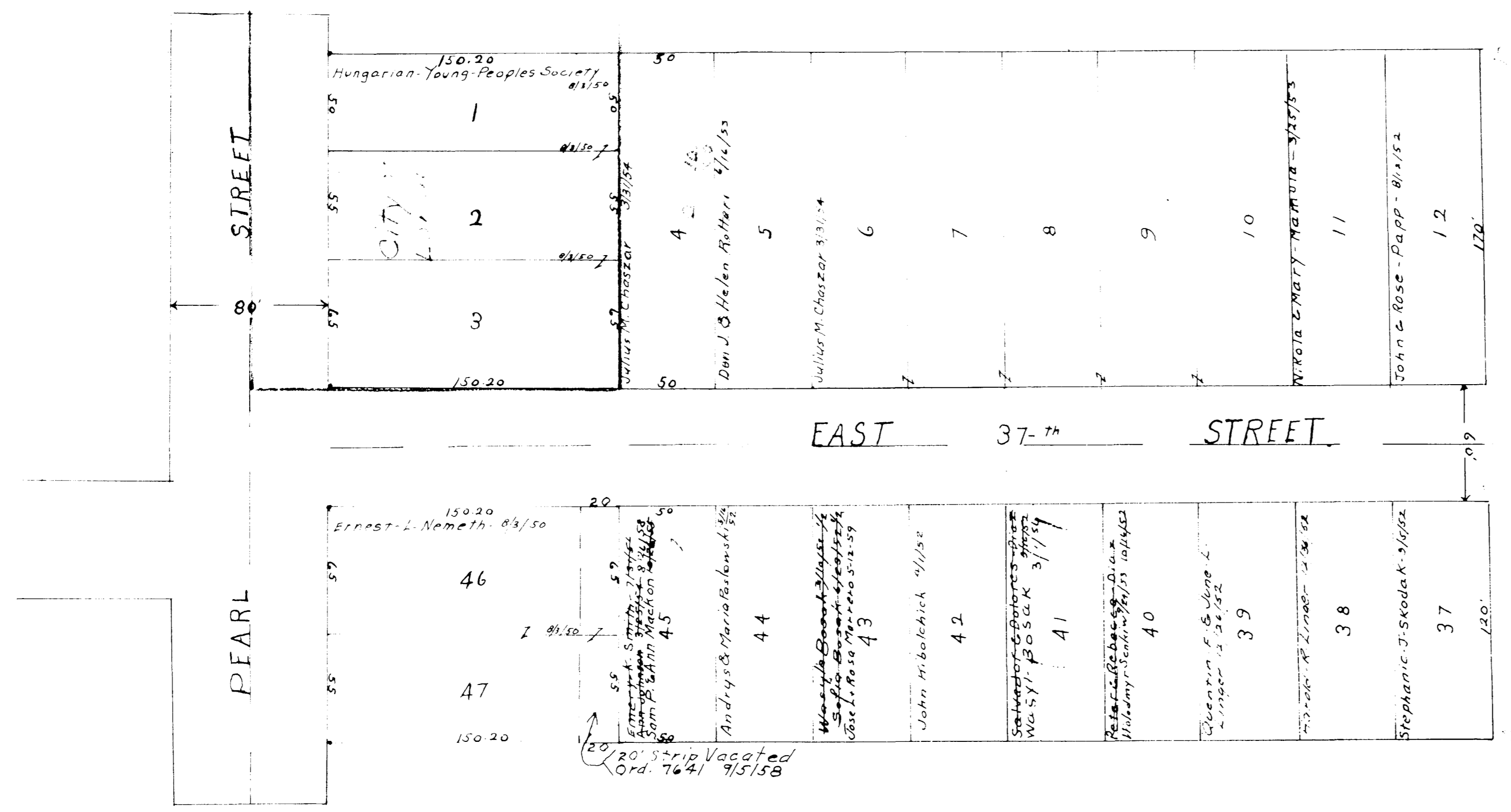
SHEFFIELD TOWNSHIP

Rolling Heights Allotment Vol II Pg 24
Lots in blank: Elfleda C Rolling Heacock
Louis Heacock, Francis Stalla, Catherine Damonkos, Louis J Heacock 2/28/51



COPYRIGHT 1962
U.S. CODE, TITLE 17
LORAIN COUNTY, OHIO
Reproduced by:
Allied Microfilm Corp.
Akron, Ohio

SHEFFIELD
TOWNSHIP



OAKWOOD DEVELOPMENT COMPANY
 SUBDIVISION No 1
 PATTS-OF-O.L. LOTS-100 + 101
 SCALE-1" = 50- FEET

COPYRIGHT 1962
 U.S. CODE, TITLE 17
 LORAIN COUNTY, OHIO
 Reproduced by,
 Allied Microfilm Corp.
 Akron, Ohio

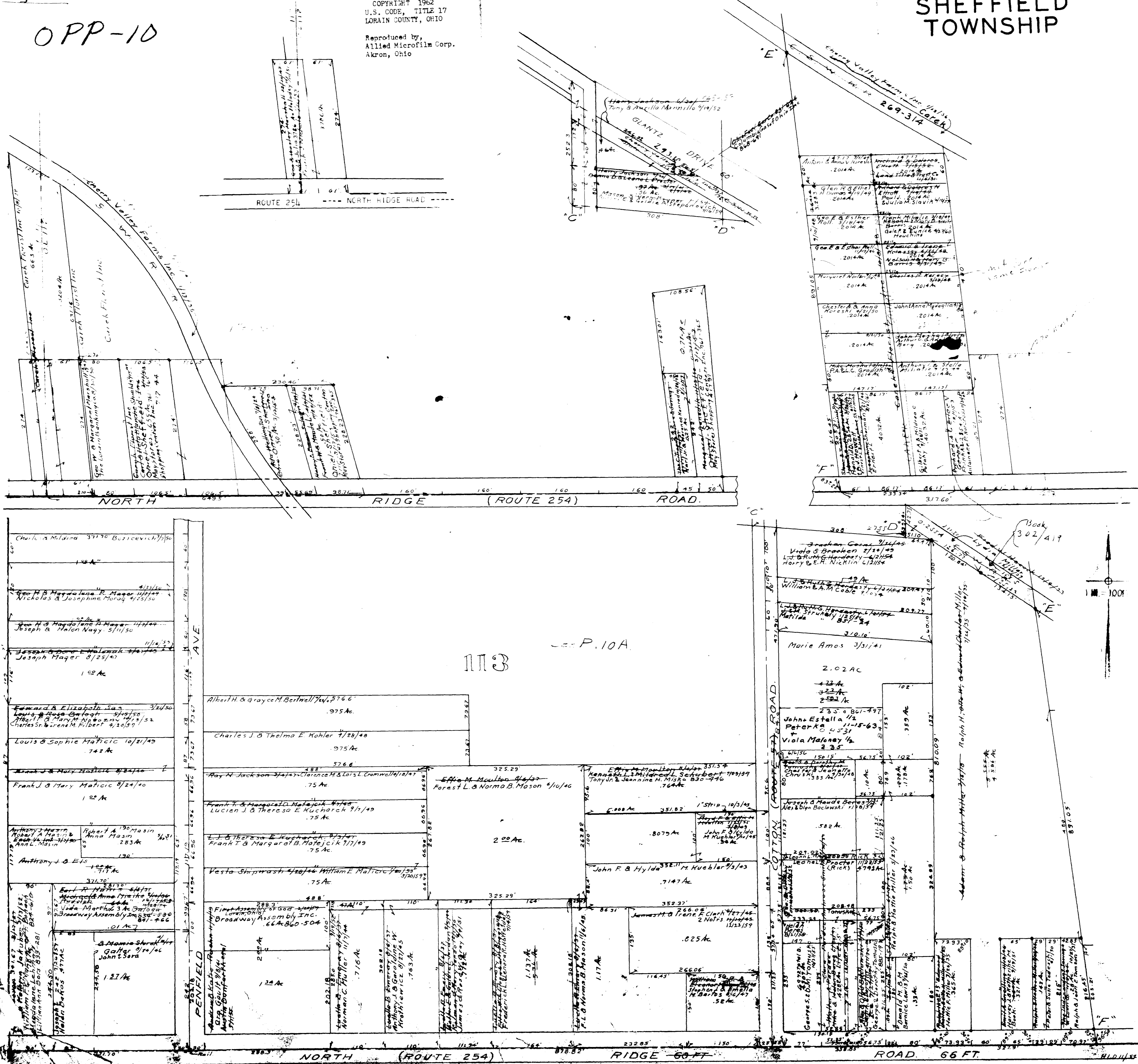
SHEFFIELD TOWNSHIP

OPP-10

COPYRIGHT 1962
U.S. CODE, TITLE 17
LORAIN COUNTY, OHIO

Reproduced by,
Allied Microfilm Corp.
Akron, Ohio

SHEFFIELD
TOWNSHIP

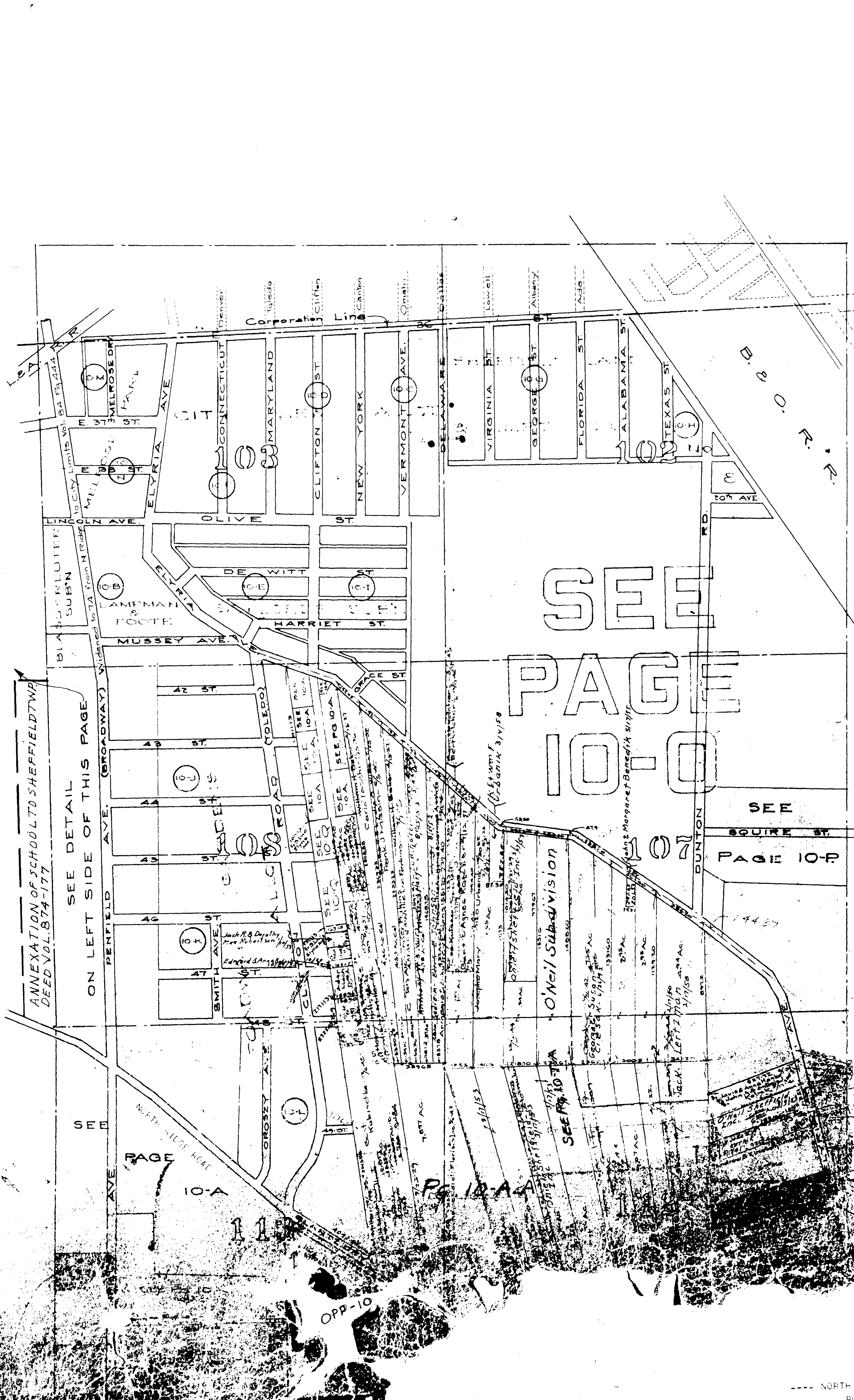


113

P.10A

100 AC
Sarah Kennerth 2/17/30
114 AC
John & Mary Slagly 2/23/20
Grace A. Lewis 11/15/55
Alta Binder 2/13/30
86 AC
205
203
201
199
197
195
193
191
189
187
185
183
181
179
177
175
173
171
169
167
165
163
161
159
157
155
153
151
149
147
145
143
141
139
137
135
133
131
129
127
125
123
121
119
117
115
113
111
109
107
105
103
101
99
97
95
93
91
89
87
85
83
81
79
77
75
73
71
69
67
65
63
61
59
57
55
53
51
49
47
45
43
41
39
37
35
33
31
29
27
25
23
21
19
17
15
13
11
9
7
5
3
1

AVENUE
PENFIELD (BROADWAY)
DETAIL OF PART OF O. L. 108
Scale 1"=100'

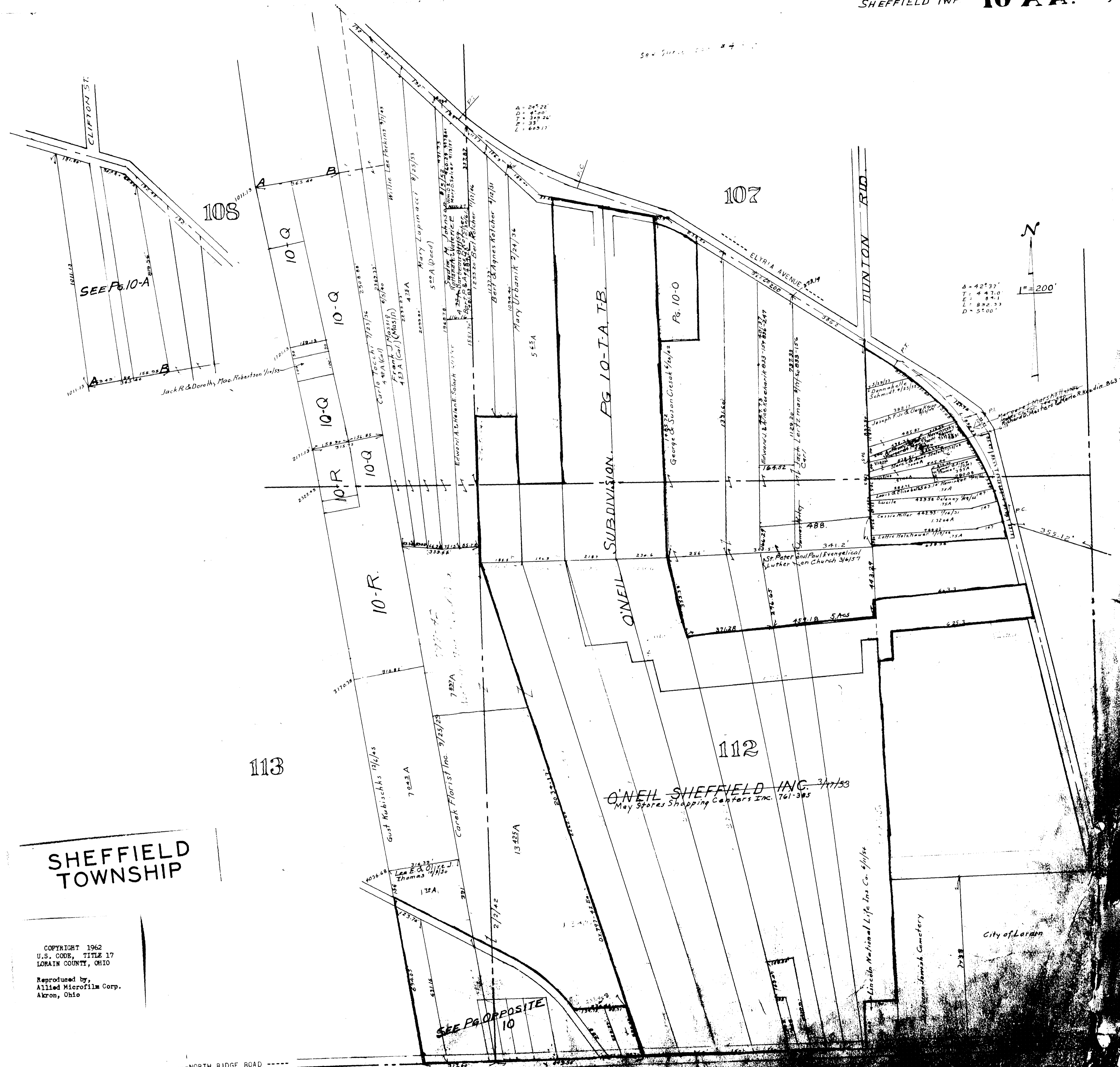


SEE PAGE 10-0
SEE PAGE 10-1
SEE PAGE 10-7
SEE PAGE 10-A
SEE PAGE 10-B
SHEFFIELD TOWNSHIP
COPYRIGHT 1962
U.S. CODE, TITLE 17
LORAIN COUNTY, OHIO
Reproduced by,
Allied Microfilm Corp.
Akron, Ohio



COPYRIGHT 1962
U.S. CODE, TITLE 17
LORAIN COUNTY, OHIO
Reproduced by,
Allied Microfilm Corp.
Akron, Ohio

SHEFFIELD
TOWNSHIP



SHEFFIELD TOWNSHIP

COPYRIGHT 1962
U.S. CODE, TITLE 17
LORAIN COUNTY, OHIO
Reproduced by,
Allied Microfilm Corp.
Akron, Ohio

NORTH RIDGE ROAD
ROUTE 254

SEE OPPOSITE
10

O'NEIL SHEFFIELD INC. 3/17/53
May Stores Shopping Centers Inc. 761-385

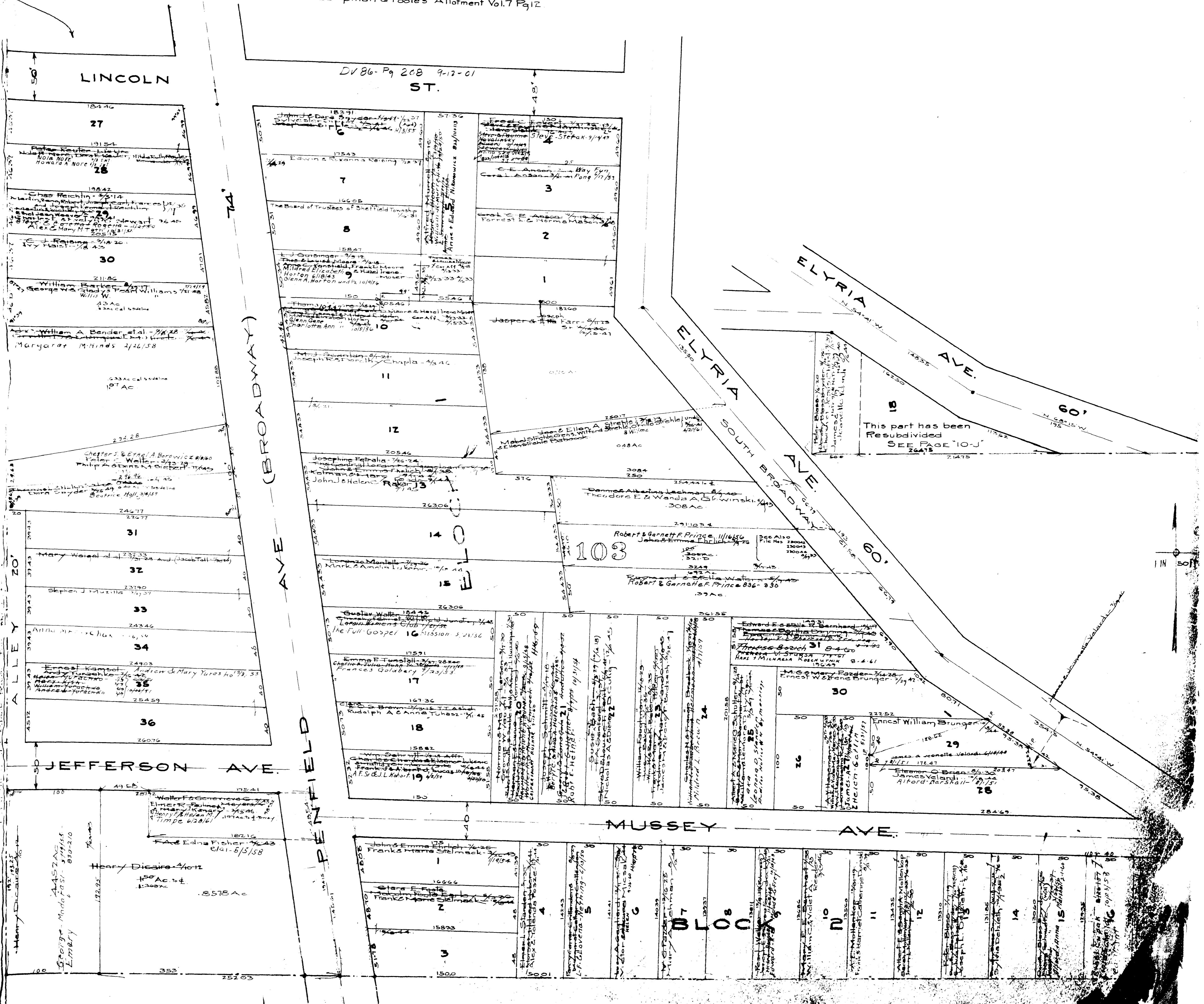
Lincoln National Life Ins Co. 4/1/58

Lincoln Jewish Cemetery

City of Lorain

Class & Reuter Sub No 3 Vol 5 Pg 26

Lampman & Foote's Allotment Vol 7 Pg 12



COPYRIGHT 1962 U.S. CODE, TITLE 17 LORAIN COUNTY, OHIO

Reproduced by, Allied Microfilm Corp. Akron, Ohio

SHEFFIELD TOWNSHIP

36th ST. Corporation Line
(SEVENTEENTH AVE)

60	30
59	29
58	28
57	27
56	26
55	25
54	24
53	23
52	22
51	21
50	20
49	19
48	18
47	17
46	16
45	15
44	14
43	13
42	12
41	11
40	10
39	9
38	8
37	7
36	6
35	5
34	4

BLOCK 8

35	5
33	3
32	2
31	1

BLOCK 7

35	5
33	3
32	2
31	1

BLOCK 6

35	5
33	3
32	2
31	1

CANTON AVENUE

VERMONT AVE.

DELAWARE AVE.

103

COPYRIGHT 1962
U.S. CODE, TITLE 17
LORAIN COUNTY, OHIO
Reproduced by
Allied Microfilm Corp.
Akron, Ohio

SHEFFIELD TOWNSHIP

Corporation Line
36th ST. (SEVENTEENTH AVE.) 60'

58	29
57	28
56	27
55	26
54	25
53	24
52	23
51	22
50	21
49	20
48	19
47	18
46	17
45	16
44	15
43	14
42	13
41	12
40	11
39	10
38	9
37	8
36	7
35	6
34	5

58	29
57	28
56	27
55	26
54	25
53	24
52	23
51	22
50	21
49	20
48	19
47	18
46	17
45	16
44	15
43	14
42	13
41	12
40	11
39	10
38	9
37	8
36	7
35	6
34	5

6	5
32	3
31	2
30	1

34	5
33	4
32	3
31	2
30	1

OLIVE ST. 60'

NEW YORK AVE.

103

COPYRIGHT 1962
U.S. CODE, TITLE 17
LORAIN COUNTY, OHIO
Reproduced by,
Allied Microfilm Corp.
Akron, Ohio

SHEFFIELD TOWNSHIP

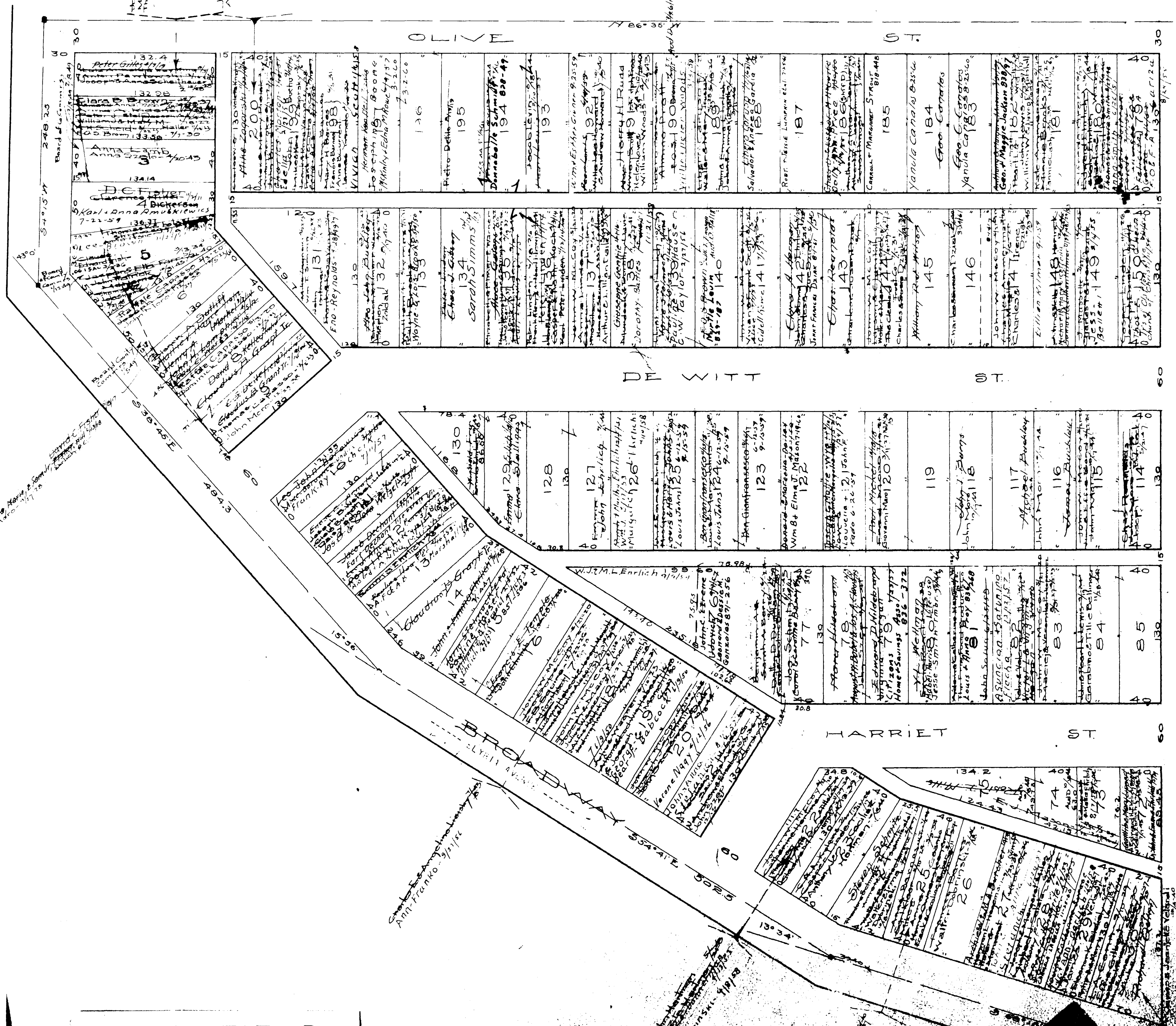
SHEFFIELD TWP

GAYLORD'S SUBD:

Original Lots 103-108

Records Vols Pg. 18

Scale 1" = 60'



SHEFFIELD TOWNSHIP

COPYRIGHT 1962
U.S. CODE, TITLE 17
LORAIN COUNTY, OHIO
Reproduced by,
Allied Microfilm Corp.
Akron, Ohio

SEVENTEENTH AVE.

SHEFFIELD TWP

60	International Real Estate Co. 1/1/54
59	55 Edison Co. 7/1/54
58	John & Sophia Jurek 7/1/54
57	John & Sophia Jurek 7/1/54
56	John & Sophia Jurek 7/1/54
55	John & Sophia Jurek 7/1/54
54	John & Sophia Jurek 7/1/54
53	John & Sophia Jurek 7/1/54
52	John & Sophia Jurek 7/1/54
51	John & Sophia Jurek 7/1/54
50	John & Sophia Jurek 7/1/54
49	John & Sophia Jurek 7/1/54
48	John & Sophia Jurek 7/1/54
47	John & Sophia Jurek 7/1/54
46	John & Sophia Jurek 7/1/54
45	John & Sophia Jurek 7/1/54
44	John & Sophia Jurek 7/1/54
43	John & Sophia Jurek 7/1/54
42	John & Sophia Jurek 7/1/54
41	John & Sophia Jurek 7/1/54
40	John & Sophia Jurek 7/1/54
39	John & Sophia Jurek 7/1/54
38	John & Sophia Jurek 7/1/54
37	John & Sophia Jurek 7/1/54
36	John & Sophia Jurek 7/1/54
35	John & Sophia Jurek 7/1/54
34	John & Sophia Jurek 7/1/54
33	John & Sophia Jurek 7/1/54
32	John & Sophia Jurek 7/1/54
31	John & Sophia Jurek 7/1/54
30	John & Sophia Jurek 7/1/54
29	John & Sophia Jurek 7/1/54
28	John & Sophia Jurek 7/1/54
27	John & Sophia Jurek 7/1/54
26	John & Sophia Jurek 7/1/54
25	John & Sophia Jurek 7/1/54
24	John & Sophia Jurek 7/1/54
23	John & Sophia Jurek 7/1/54
22	John & Sophia Jurek 7/1/54
21	John & Sophia Jurek 7/1/54
20	John & Sophia Jurek 7/1/54
19	John & Sophia Jurek 7/1/54
18	John & Sophia Jurek 7/1/54
17	John & Sophia Jurek 7/1/54
16	John & Sophia Jurek 7/1/54
15	John & Sophia Jurek 7/1/54
14	John & Sophia Jurek 7/1/54
13	John & Sophia Jurek 7/1/54
12	John & Sophia Jurek 7/1/54
11	John & Sophia Jurek 7/1/54
10	John & Sophia Jurek 7/1/54
9	John & Sophia Jurek 7/1/54
8	John & Sophia Jurek 7/1/54
7	John & Sophia Jurek 7/1/54
6	John & Sophia Jurek 7/1/54
5	John & Sophia Jurek 7/1/54
4	John & Sophia Jurek 7/1/54
3	John & Sophia Jurek 7/1/54
2	John & Sophia Jurek 7/1/54
1	John & Sophia Jurek 7/1/54

56	28
55	27
54	26
53	25
52	24
51	23
50	22
49	21
48	20
47	19
46	18
45	17
44	16
43	15
42	14
41	13
40	12
39	11
38	10
37	9
36	8
35	7
34	6
33	5
32	4
31	3
30	2
29	1

BROADWAY AVE

CONNECTICUT AVE

MARYLAND AVE

SHEFFIELD TOWNSHIP

SHEFFIELD TOWNSHIP

102
10-G
10-G

SHEFFIELD TWP.

SHEFFIELD LAND & IMPROVEMENT Co.

SUBDIVISION NO. 8

Original Lot 102

Recorded Vol. 6 Pg. 15

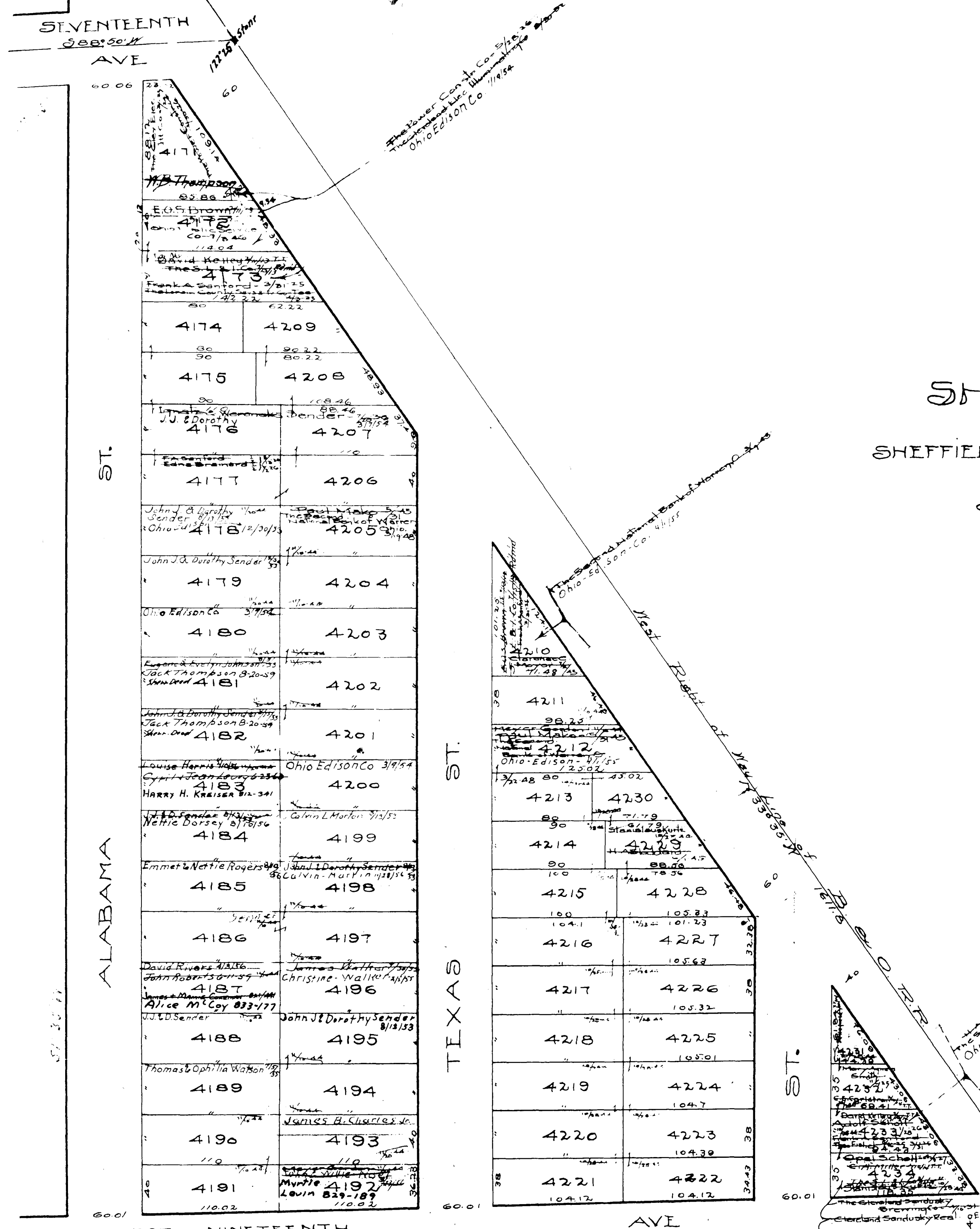
Lots in blank

Lewis Ohio 3/11/24

Scale 1"=60'

388° 50' W
Corporation L-109
SEVENTEENTH AVE.
EAST 30TH STREET

STREET	LOT NO.	OWNER	STREET	LOT NO.	OWNER
DELAWARE	3995	Ohio Edison Co.	VIRGINIA	4004	Thomas & Alice Stevens
	3996	Ohio Edison Co.		4005	James R. & Gladys E. Stevens
	3997	Ohio Edison Co.		4006	James R. & Gladys E. Stevens
	4000	Jesus M. Gortza		4007	Thomas R. Adams
	4001	Jesus M. Gortza		4008	Thomas R. Adams
	4002	Jesus M. Gortza		4009	Small Y. & Luisa Cruz
	4003	Jesus M. Gortza		4010	Small Y. & Luisa Cruz
	4004	Jesus M. Gortza		4011	Small Y. & Luisa Cruz
	4005	Jesus M. Gortza		4012	Small Y. & Luisa Cruz
	4006	Jesus M. Gortza		4013	Small Y. & Luisa Cruz
FLORIDA	4007	Jesus M. Gortza	4014	Small Y. & Luisa Cruz	
	4008	Jesus M. Gortza	4015	Small Y. & Luisa Cruz	
	4009	Jesus M. Gortza	4016	Small Y. & Luisa Cruz	
	4010	Jesus M. Gortza	4017	Small Y. & Luisa Cruz	
	4011	Jesus M. Gortza	4018	Small Y. & Luisa Cruz	
	4012	Jesus M. Gortza	4019	Small Y. & Luisa Cruz	
	4013	Jesus M. Gortza	4020	Small Y. & Luisa Cruz	
	4014	Jesus M. Gortza	4021	Small Y. & Luisa Cruz	
	4015	Jesus M. Gortza	4022	Small Y. & Luisa Cruz	
	4016	Jesus M. Gortza	4023	Small Y. & Luisa Cruz	



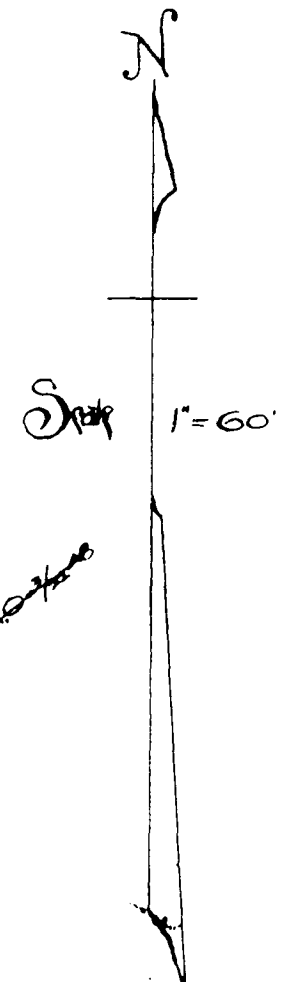
SHEFFIELD TWP.

SHEFFIELD LAND & IMPROVEMENT Co's

SUBDIVISION No 8

Original Lot 102

Recorded Vol. 6 Pg. 15



ALABAMA ST.

TEXAS ST.

BUNTON ST.

WEST NINETEENTH AVE.

WEST TWENTIETH AVE.

The Lorain Banking Co. 1/2
 F.A. Sanford 5/25/20 1/2
 Ernest Commercial 1/2
 Isadore Goldberg 1/2

COPYRIGHT 1962
 U.S. CODE, TITLE 17
 LORAIN COUNTY, OHIO
 Reproduced by,
 Allied Microfilm Corp.
 Akron, Ohio

SHEFFIELD TOWNSHIP

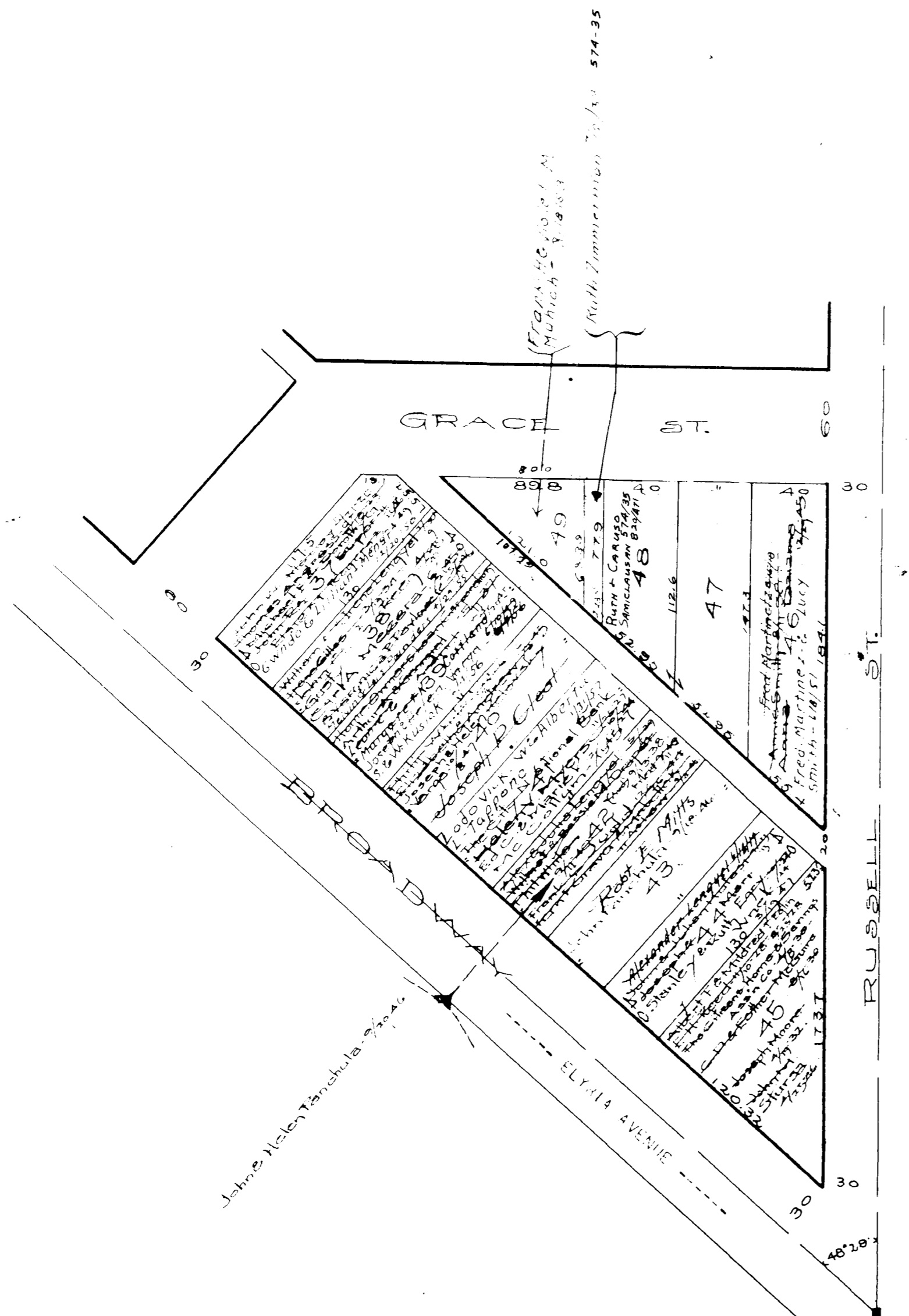
SHEFFIELD TWP.

GAYLORD'S SUBD.

Original Lots 103-108

Recorded Vol 5 Pg 18

Scale 1" = 60'



Lot No.	Owner Name	Acres
103	William M.
104
105
106
107
108
109
110
111
112
113
114
115
116
117
118
119
120
121
122
123
124
125
126
127
128
129
130
131
132
133
134
135
136
137
138
139
140
141
142
143
144
145
146
147
148
149
150
151
152
153
154
155
156
157
158
159
160
161
162
163
164
165
166
167
168
169
170
171
172
173
174
175
176
177
178
179
180
181
182
183
184
185
186
187
188
189
190
191
192
193
194
195
196
197
198
199
200

COPYRIGHT 1962
 U.S. CODE, TITLE 17
 LORAIN COUNTY, OHIO
 Reproduced by,
 Allied Microfilm Corp.
 Akron, Ohio

SHEFFIELD TOWNSHIP

THE BROADWAY GARDENS ALLT
Rec Vol 9 Pg 12

Lots in blank - Industrial Savings Realty Co. Inc.

103

10-J

SHEFFIELD TOWNSHIP

BROADWAY

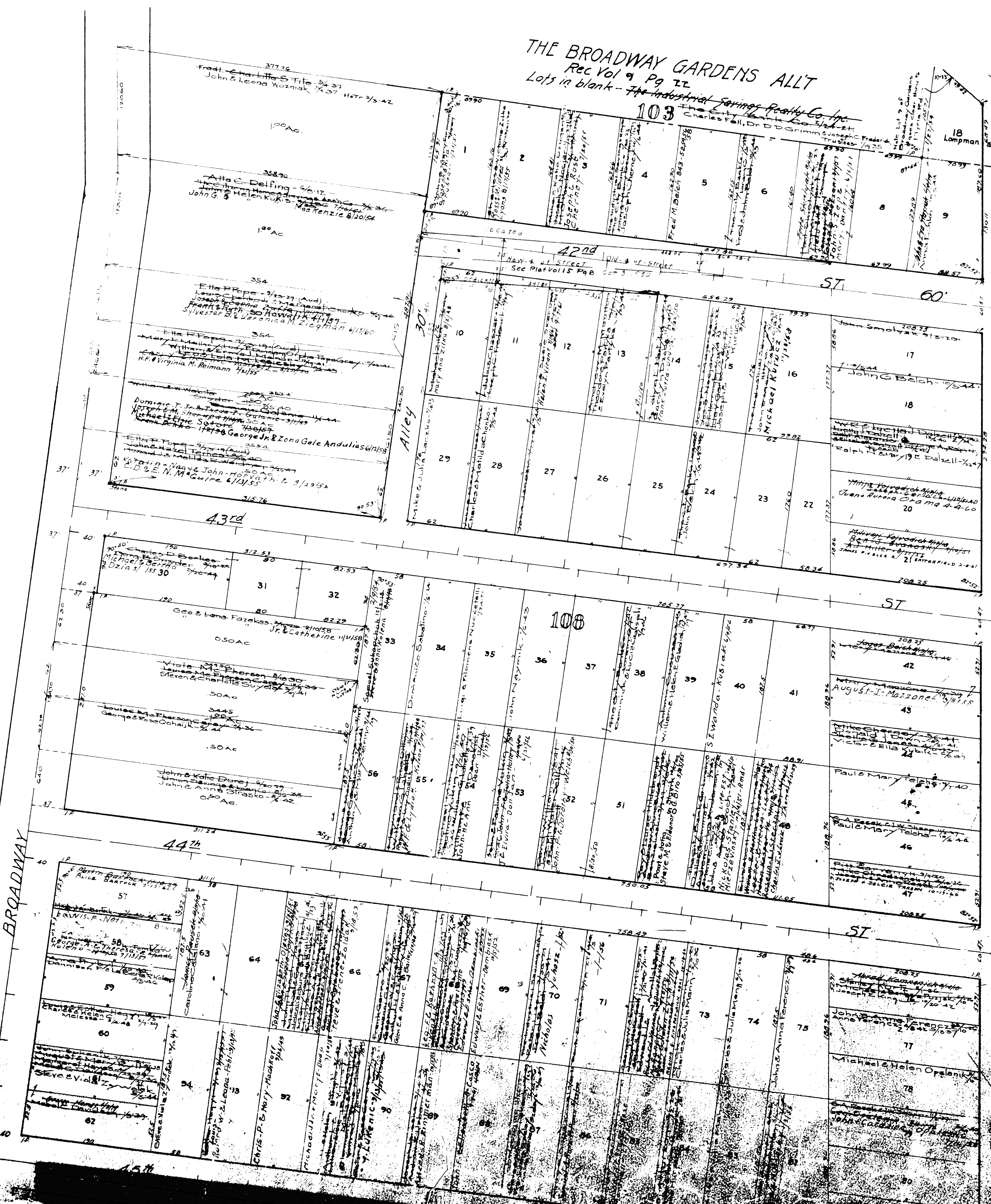
FLYING RD

66'

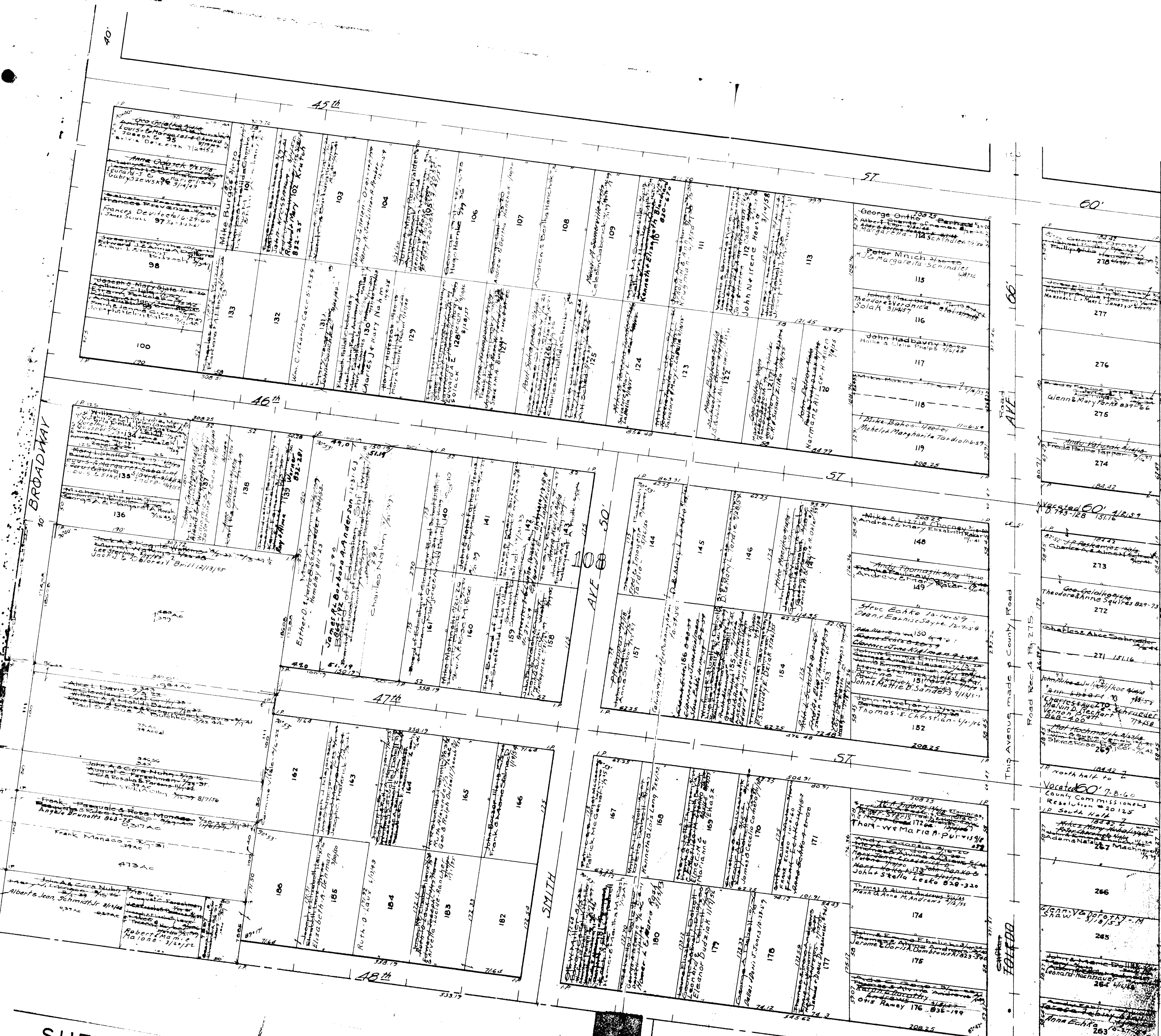
66'

This Avenue made a County Road
Road Rec'd Page 275.

66'



COPYRIGHT 1962
U.S. CODE, TITLE 17
LORAIN COUNTY, OHIO
Reproduced by
Allied Microfilm Corp.
Akron, Ohio



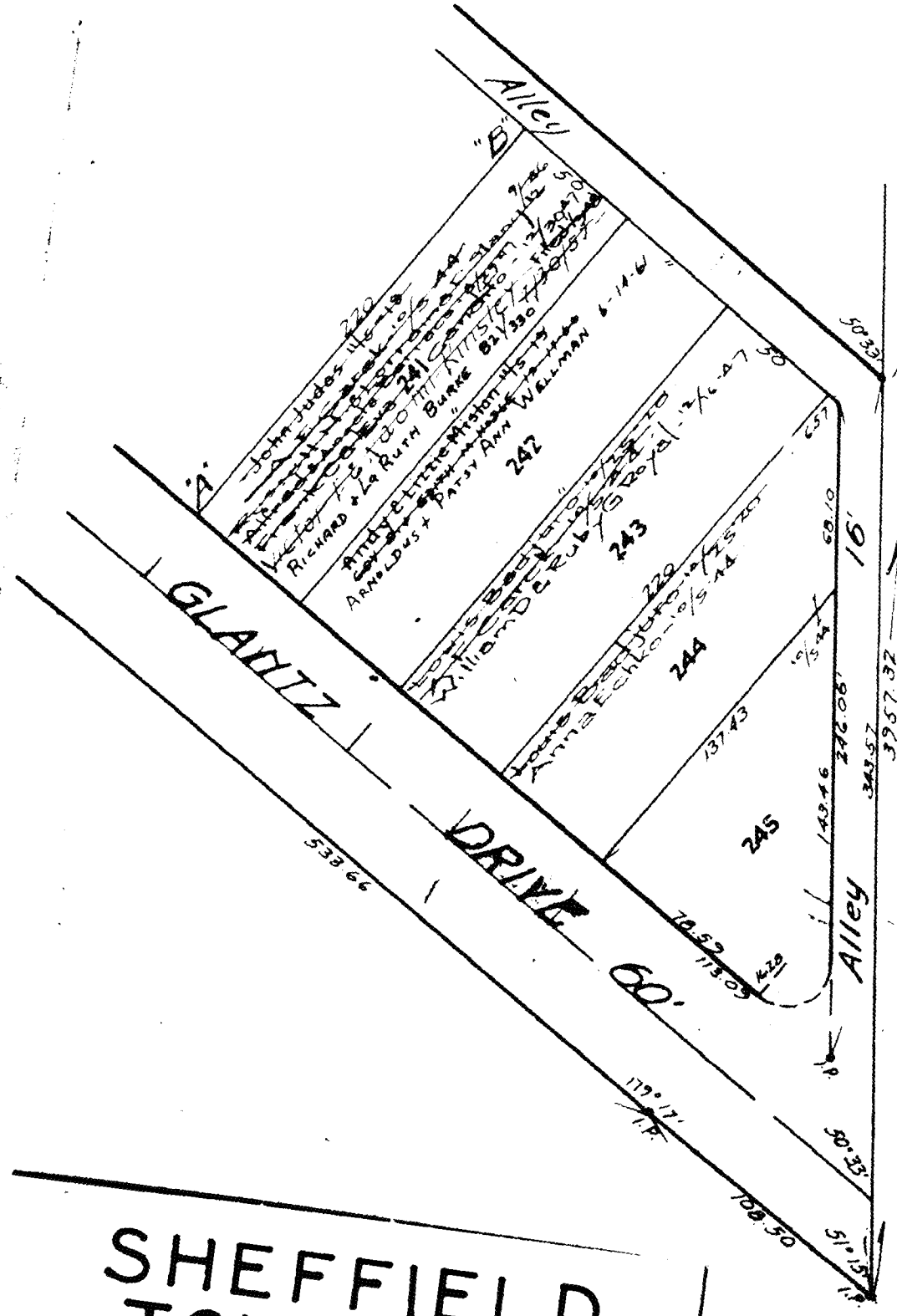
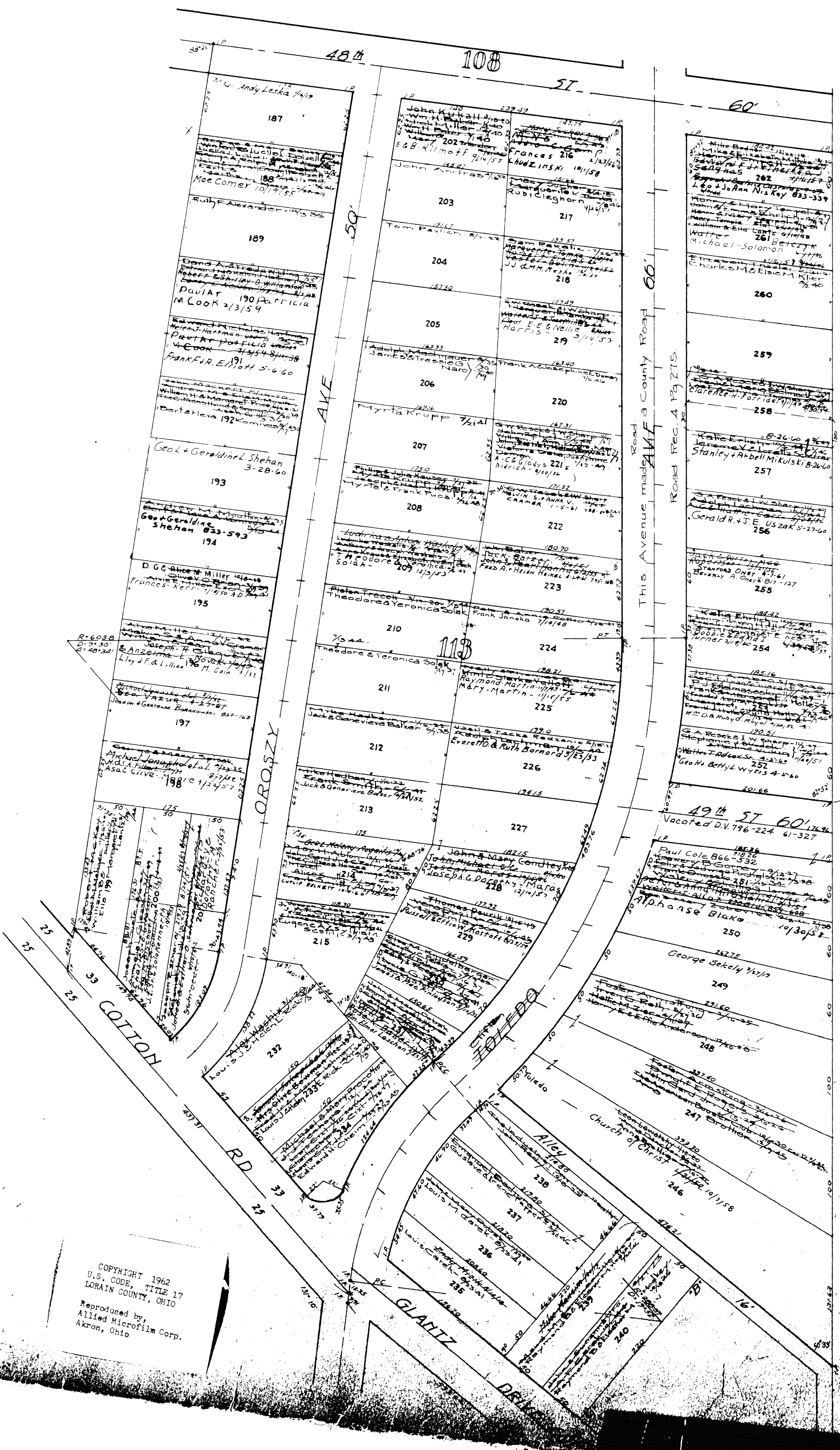
SHEFFIELD
TOWNSHIP

COPYRIGHT 1962
U.S. CODE, TITLE 17
LORAIN COUNTY, OHIO
Reproduced by
Allied Microfilm Corp.
Akron, Ohio

113

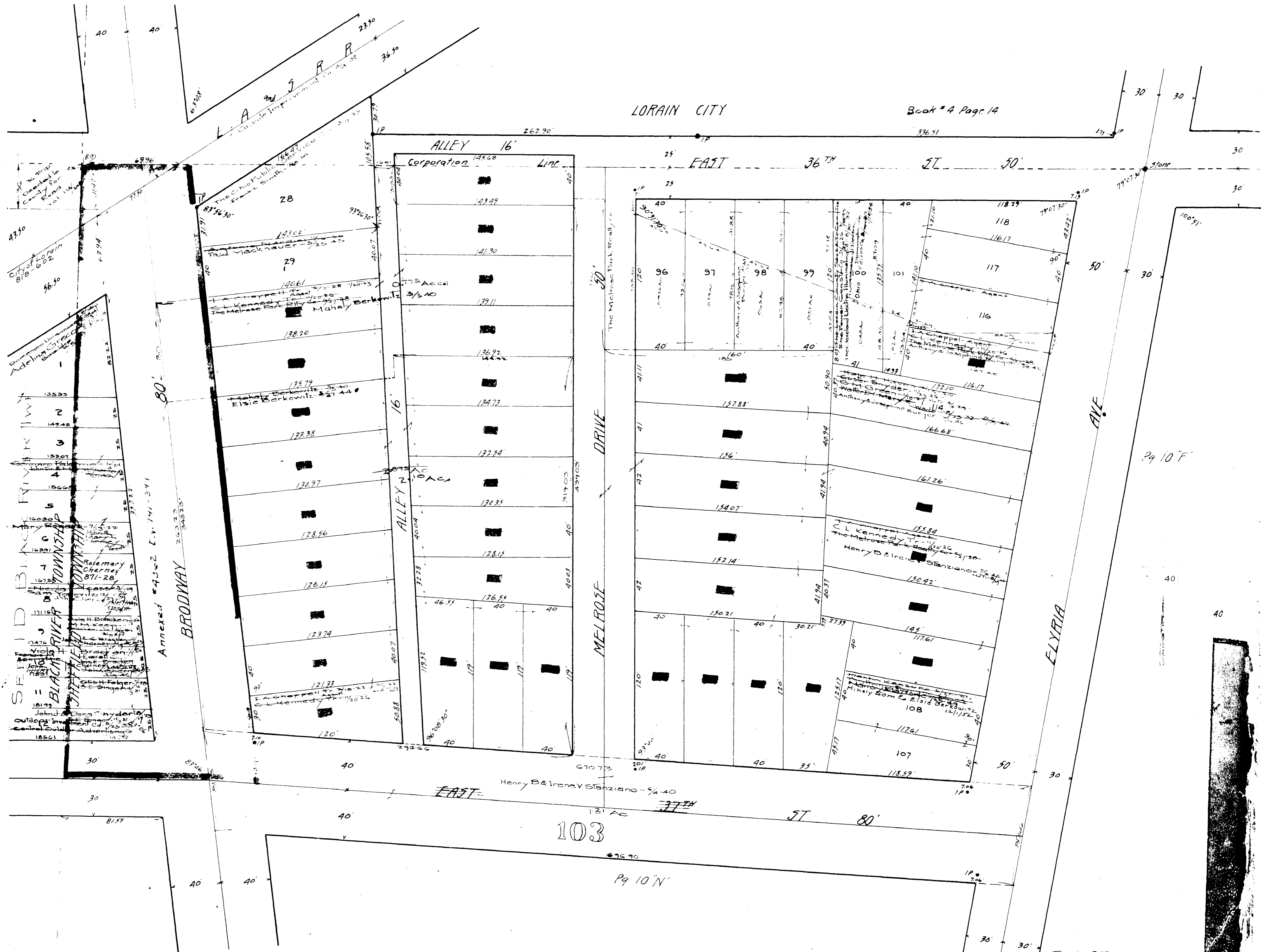
THE BROAD
Rec Vol 9
Lots in blank - 113
GARDENS ALLT

THE BROADWAY GARDENS ALLT
Rec. Vol 9 Pg 27
Lots in blank - The Industrial Farms Realty Co. Inc.
The City Bank Co. Charles F. J. Dr. D. D. Grimm & Joseph C. Frazier



SHEFFIELD TOWNSHIP

COPYRIGHT 1962
U.S. CODE, TITLE 17
LORAIN COUNTY, OHIO
Reproduced by
Allied Microfilm Corp.
Akron, Ohio



LORAIN CITY Book # 4 Page 14

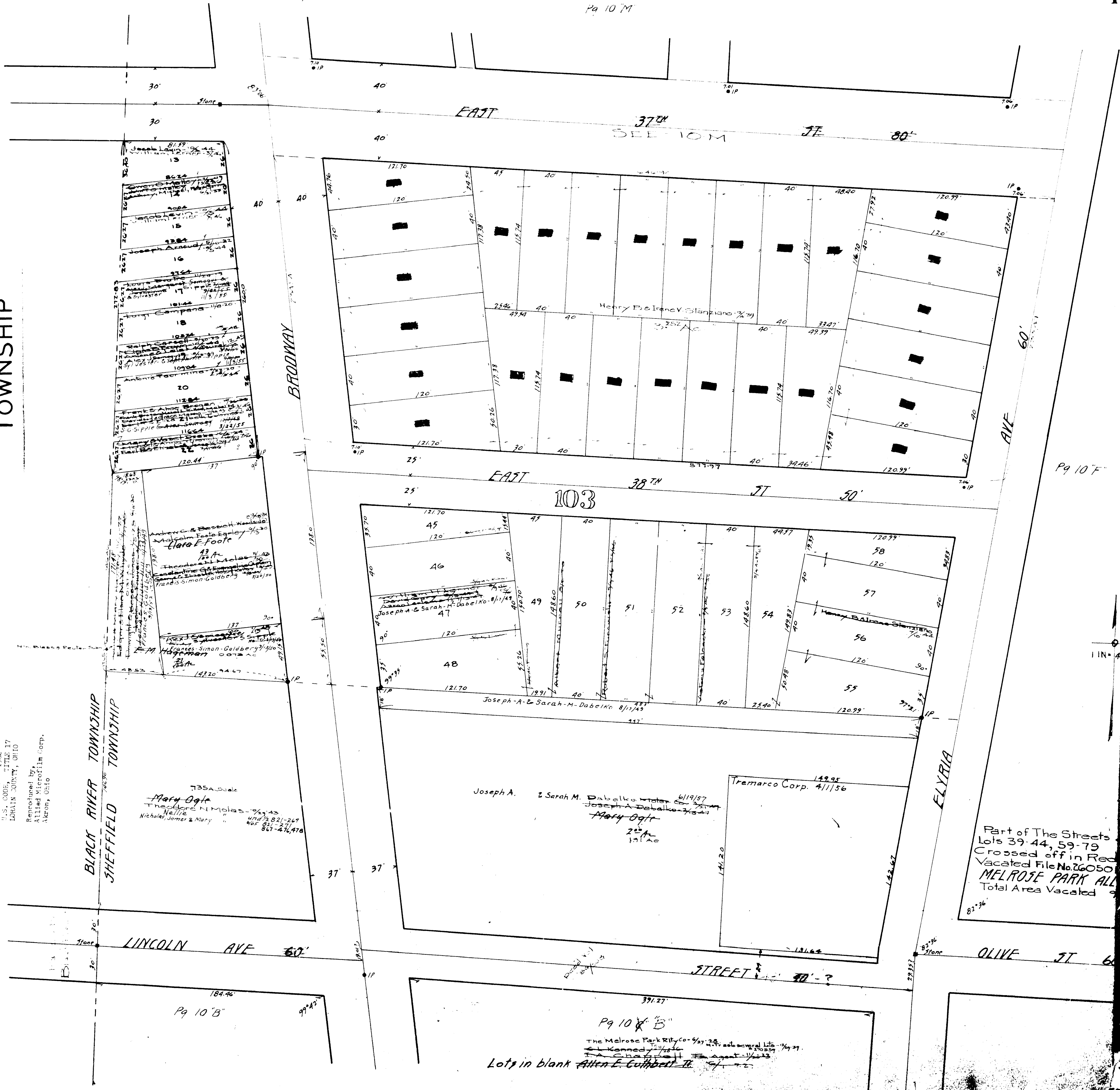
SHEFFIELD TOWNSHIP

COPYRIGHT 1962 U.S. CODE, TITLE 17 LORAIN COUNTY, OHIO Reproduced by Allied Microfilm Corp. Akron, Ohio

Part of The Streets, and Lots 30-38, 80-95, 103-113, 115 - Crossed off in Vacated File No 26050 MELROSE PARK ALLI Total Area Vacated - 9.00 Ac. The Melrose Park Realty Co. 12/1/52-53 Lots in Blank Atlas E. C. Galt

Broadway Heights Vol. 8, P. 2

SHEFFIELD TOWNSHIP



COPYRIGHT 1962
U.S. CODE, TITLE 17
LOHAIN COUNTY, OHIO
Reproduced by
Allied Microfilm Corp.
Akron, Ohio

BLACK RIVER TOWNSHIP
SHEFFIELD TOWNSHIP

735A Scale
Mary Ogle
Theodore N. Moles 9/21/43
Nicholas, James & Mary und'A 821-267
Mar 821-277
867-476,478

Joseph A. & Sarah M. Dabelko motor 6/19/57
Joseph A. Dabelko 3/30/57
Mary Ogle
2nd
191'40

Tremarco Corp. 4/11/56

Part of The Streets
Lots 39-44, 59-79
Crossed off in Rec
Vacated File No. 26050
MELROSE PARK ALL
Total Area Vacated 9

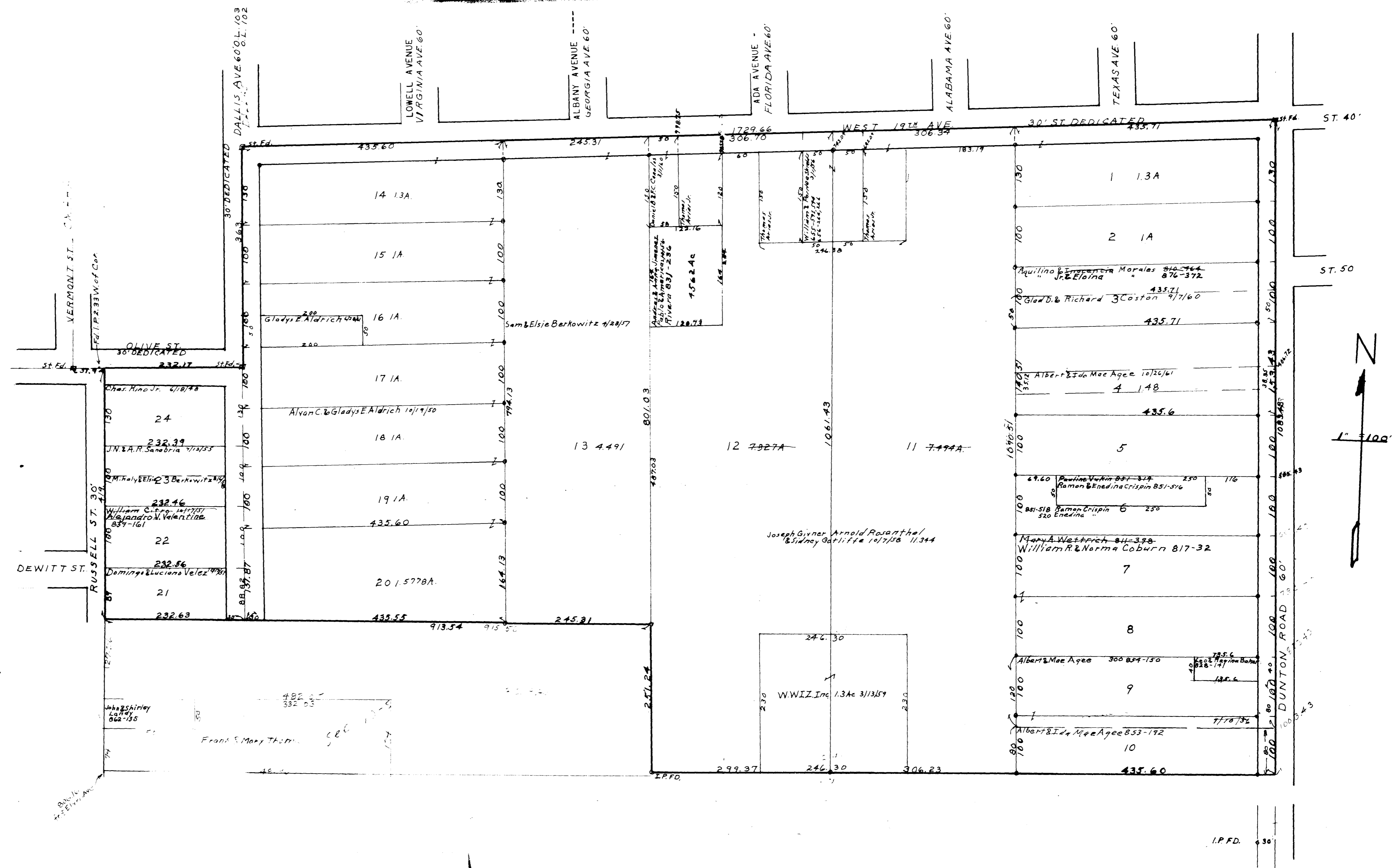
Pg 10 B

Pg 10 B
The Melrose Park Rty Co. 4/27/28
Kenedy 2/11/28
Chapman 1/22/23
Lots in blank Allen E. Gilbert 11/27/22

Pg 10 F

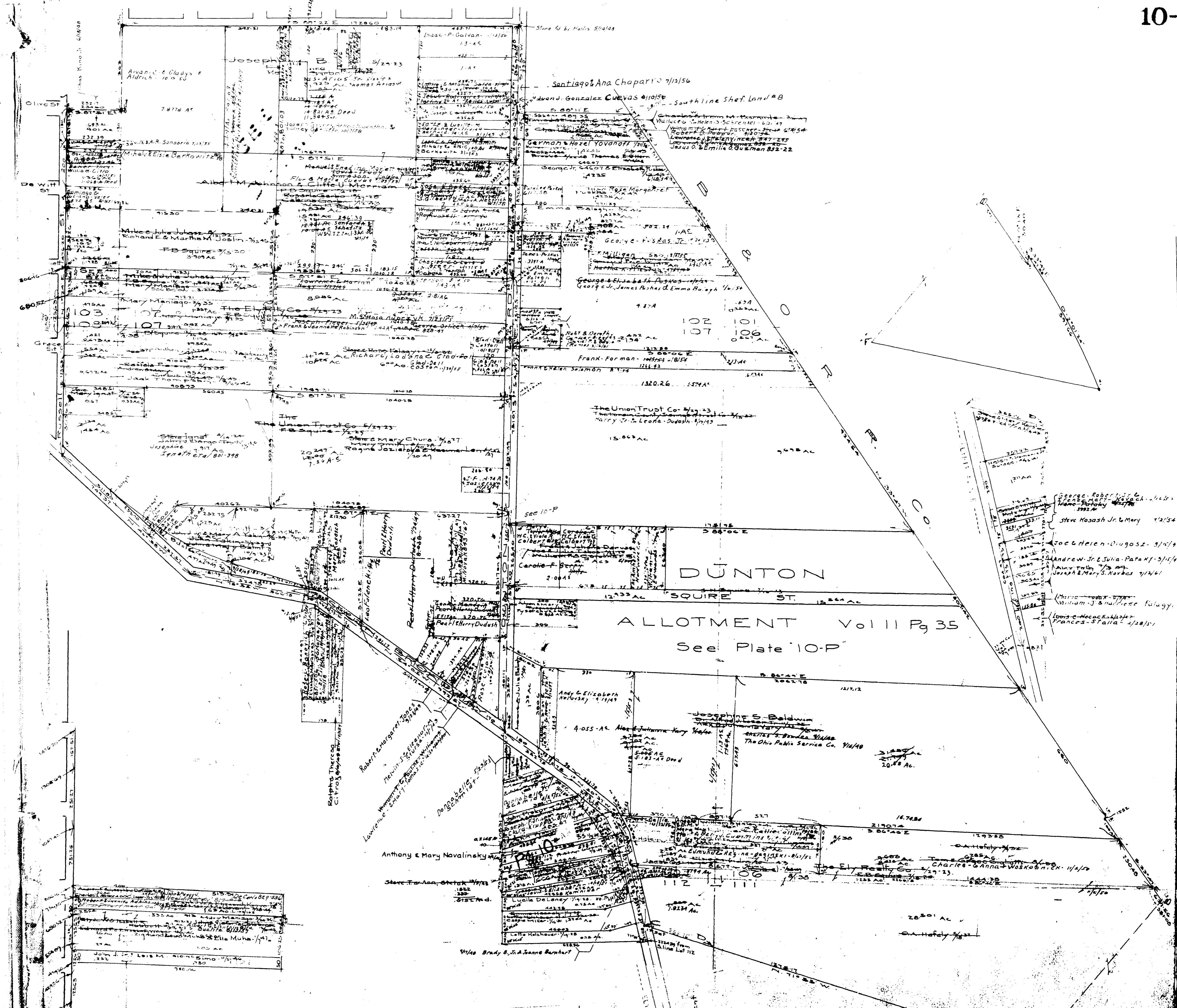
1 IN = 40 FT.

SURVEY FOR W.M.H BAKER OL 102-103



COPYRIGHT 1962
 U.S. CODE, TITLE 17
 LORAIN COUNTY, OHIO
 Reproduced by,
 Allied Microfilm Corp.
 Akron, Ohio

SHEFFIELD
 TOWNSHIP

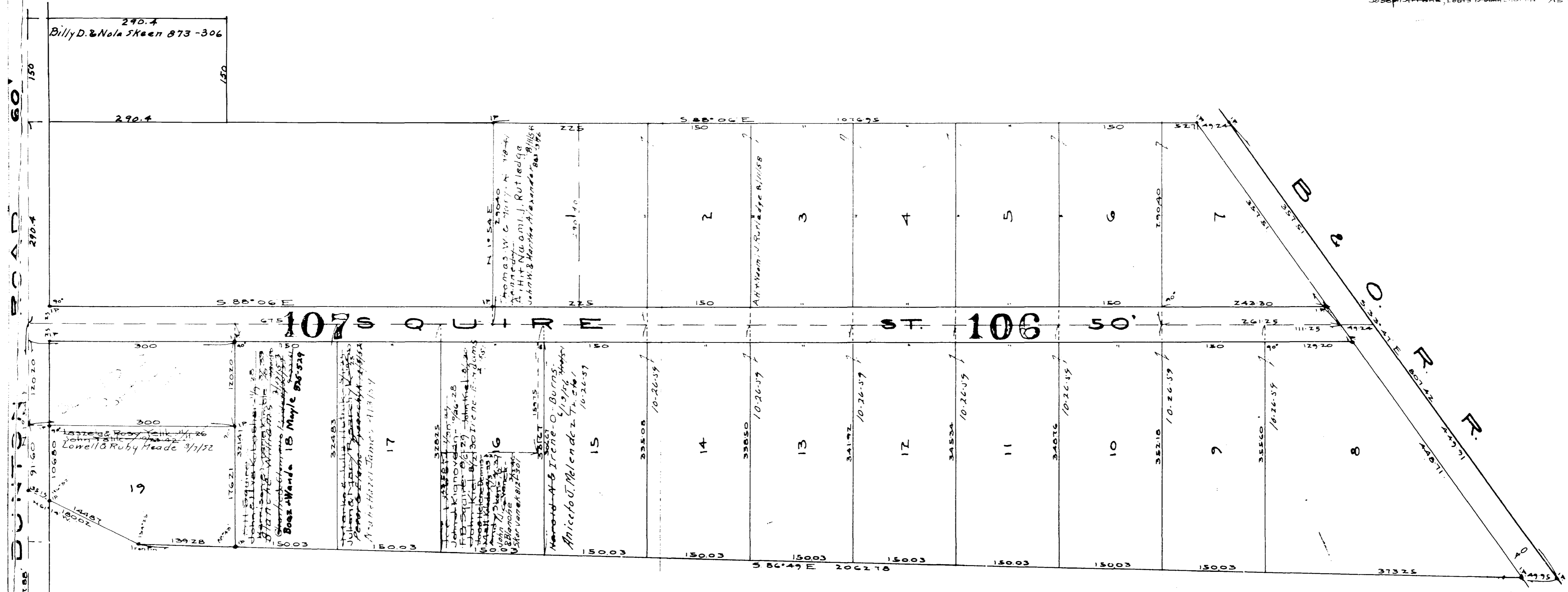


SHEFFIELD TOWNSHIP

COPYRIGHT 1962
 U.S. CODE, TITLE 17
 LOHAIN COUNTY, OHIO
 Reproduced by
 Allied Microfilm Corp.
 Akron, Ohio

George Robert...
 Steve Masash Jr. & Mary 1/15/54
 Joe & Helen Douglas 3/11/47
 Andrew Jr. & Julia Paton 3/11/47
 Joseph & Mary S. Korbas 7/12/61
 William J. & Mariette Falagy - 4/15/50
 Louis & Cecelia Kistner
 Frances Stella 4/18/51


Dunton Allotment Vol II Pg 35
Lots in blank:- S.H. Squire
Frank & John H. Squire
Joseph Frank, Lewis & John Squire



COPYRIGHT 1962
U.S. CODE, TITLE 17
LORAIN COUNTY, OHIO
Reproduced by,
Allied Microfilm Corp.
Akron, Ohio

**SHEFFIELD
TOWNSHIP**


HILL'S ALLOTMENT
O.L. 108 and 113 Vol. 19 Pg. 7



108

COPYRIGHT 1962
U.S. CODE, TITLE 17
LORAIN COUNTY, OHIO
Reproduced by
Allied Microfilm Corp.
Akron, Ohio

SHEFFIELD TOWNSHIP



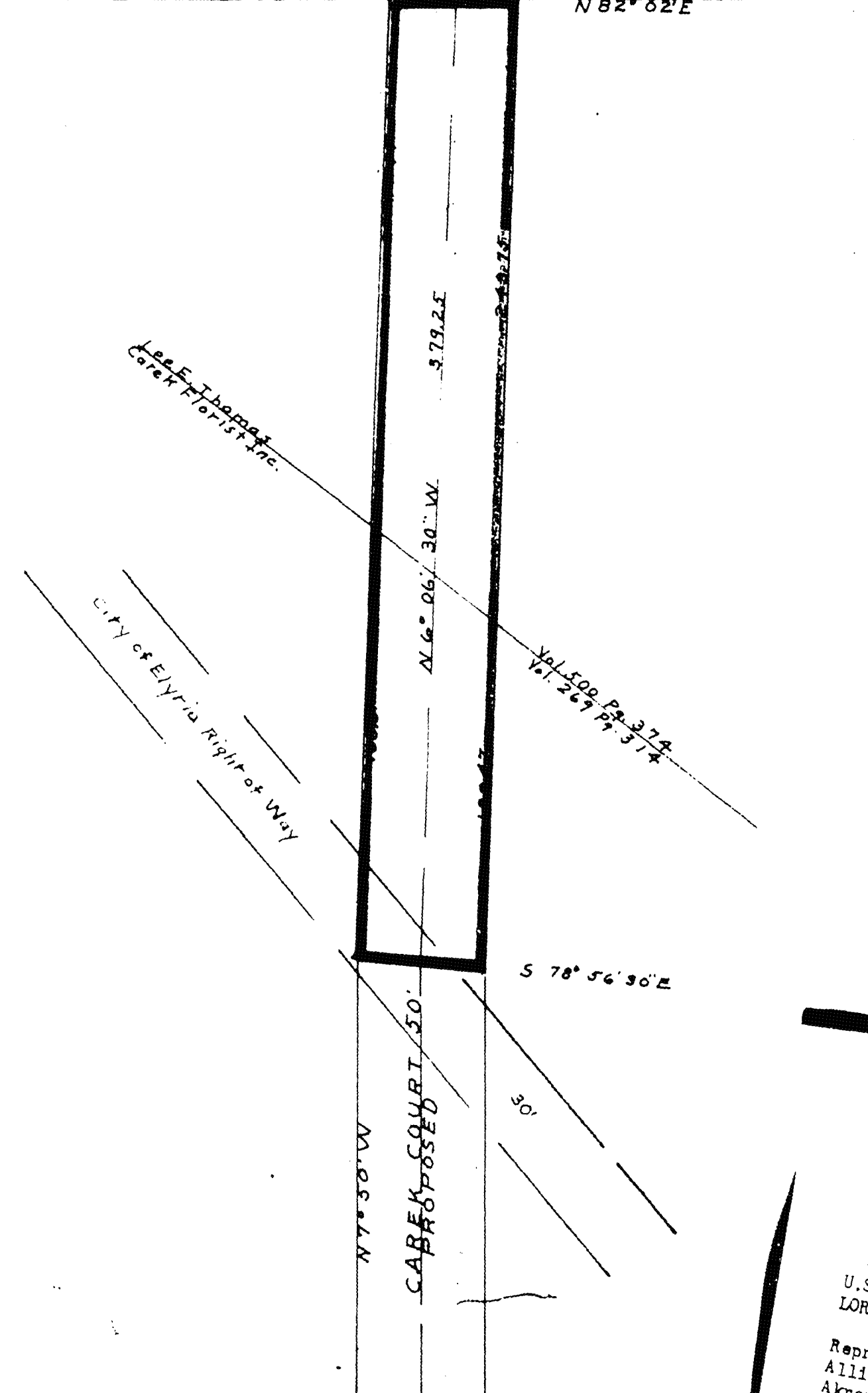
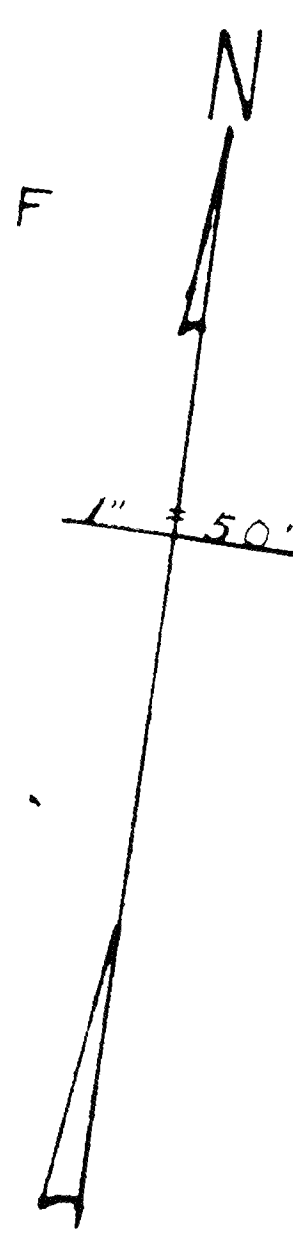
10-Q
10-Q

HILL'S ALLOTMENT

O.L. 108 and 113 Vol. 19, Pg. 7

Parcel #	Owner Name	Parcel #	Owner Name
43	Philip Julia Hauener	101	Norman + Eleanor M. Thompson
44	432 Ac	102	Joseph Base, Ricco 8/1/48
45		103	Joseph Base, Ricco 8/1/48
46		104	Joseph Base, Ricco 8/1/48
47		105	Joseph Base, Ricco 8/1/48
48		106	Joseph Base, Ricco 8/1/48
49		107	Joseph Base, Ricco 8/1/48
50		108	Joseph Base, Ricco 8/1/48
51		109	Joseph Base, Ricco 8/1/48
52		110	Joseph Base, Ricco 8/1/48
53		111	Joseph Base, Ricco 8/1/48
54		112	Joseph Base, Ricco 8/1/48
55		113	Joseph Base, Ricco 8/1/48
56		114	Joseph Base, Ricco 8/1/48
57		115	Joseph Base, Ricco 8/1/48
58		116	Joseph Base, Ricco 8/1/48
59		117	Joseph Base, Ricco 8/1/48
60		118	Joseph Base, Ricco 8/1/48
61		119	Joseph Base, Ricco 8/1/48
62		120	Joseph Base, Ricco 8/1/48
63		121	Joseph Base, Ricco 8/1/48
64		122	Joseph Base, Ricco 8/1/48

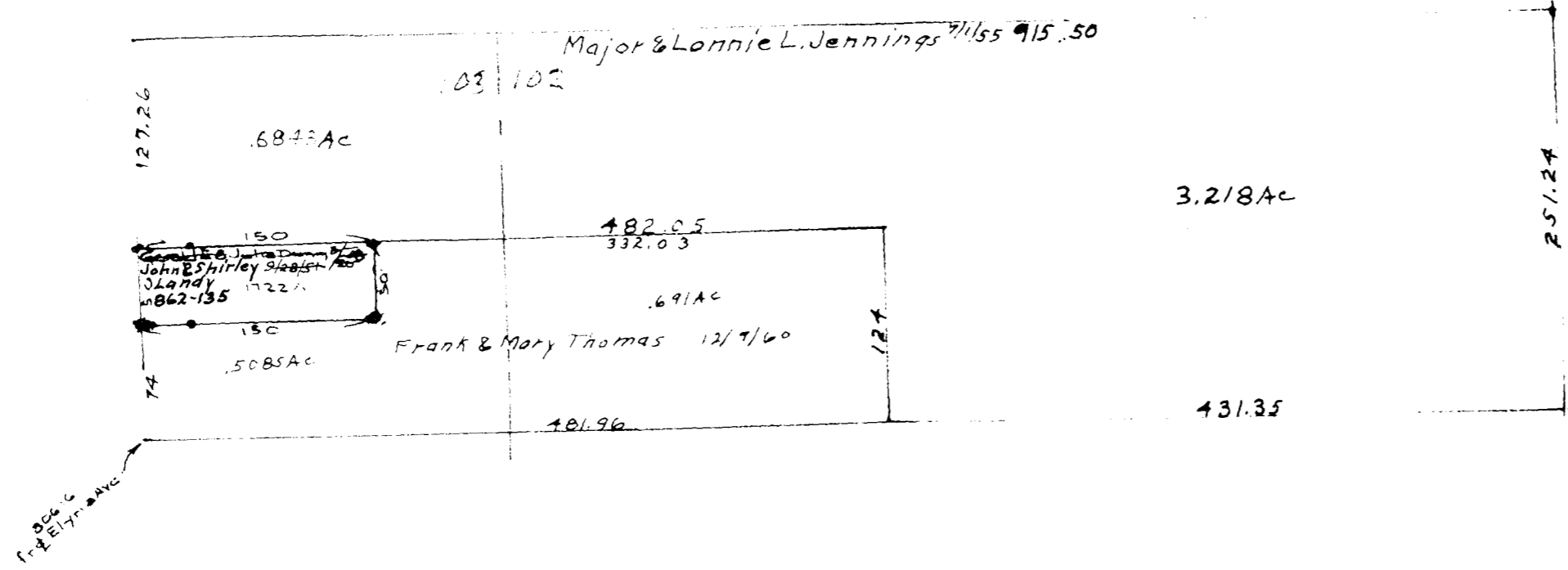
Parcel #	Owner Name	Parcel #	Owner Name
65	Lorain Baptist Temple 7/1/50	86	
66		87	
67		88	
68		89	
69		90	
70	Amelia Kubischke	91	
71		92	
72		93	
73		94	
74		95	
75		96	
76		97	
77		98	
78		99	
79		100	
80		101	
81		102	
82		103	
83		104	
84		105	
85		106	
86		107	
87		108	
88		109	
89		110	
90		111	
91		112	
92		113	
93		114	
94		115	
95		116	
96		117	
97		118	
98		119	
99		120	
100		121	
101		122	



CLIFTON AVE. EXTENSION
Vol. 22 Pg. 17

COPYRIGHT 1962
U.S. CODE, TITLE 17
LORAIN COUNTY, OHIO
Reproduced by,
Allied Microfilm Corp.
Akron, Ohio

SHEFFIELD
TOWNSHIP



-----RUSSELL STREET-----

-----ELYRIA AVENUE-----

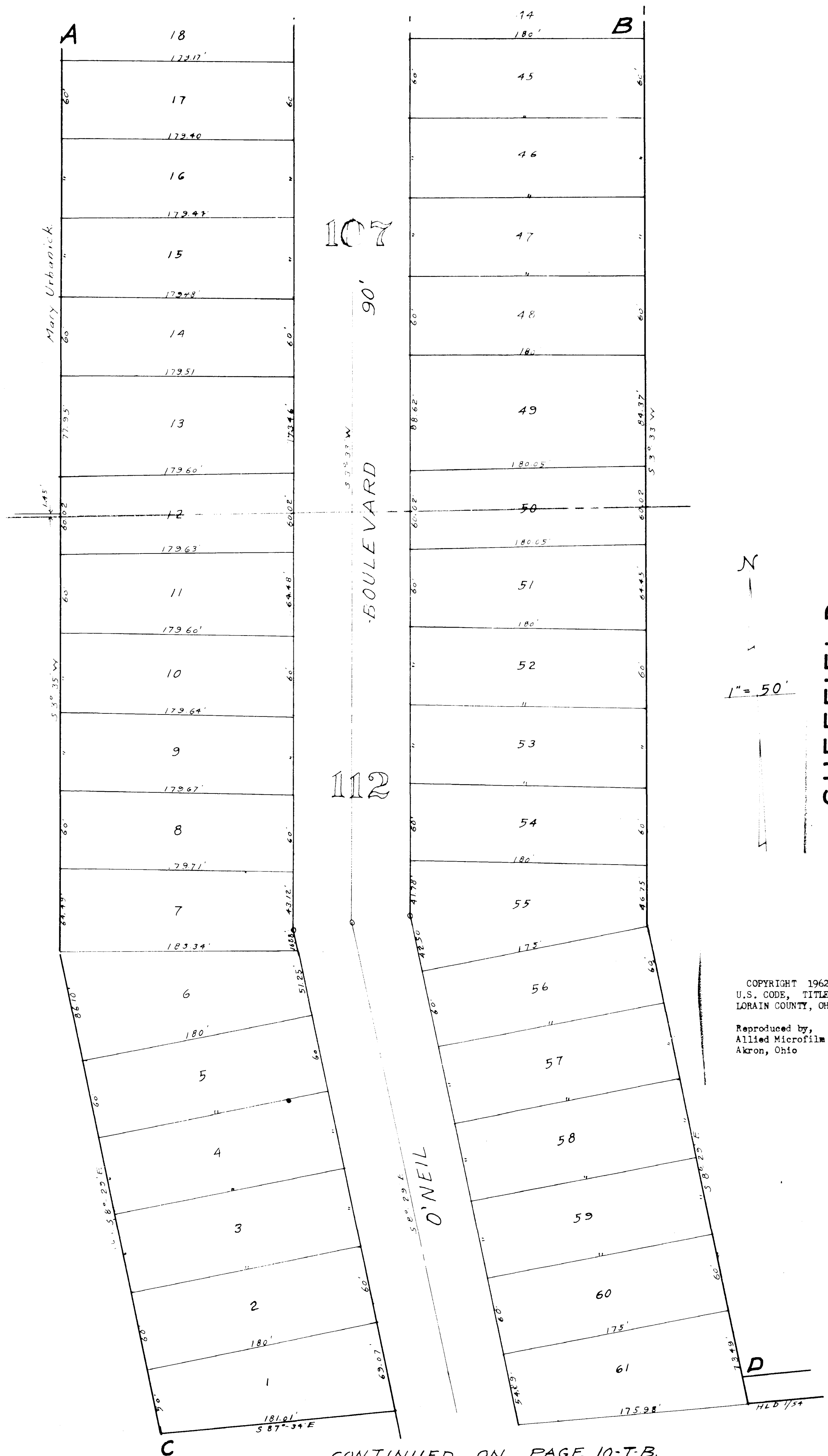
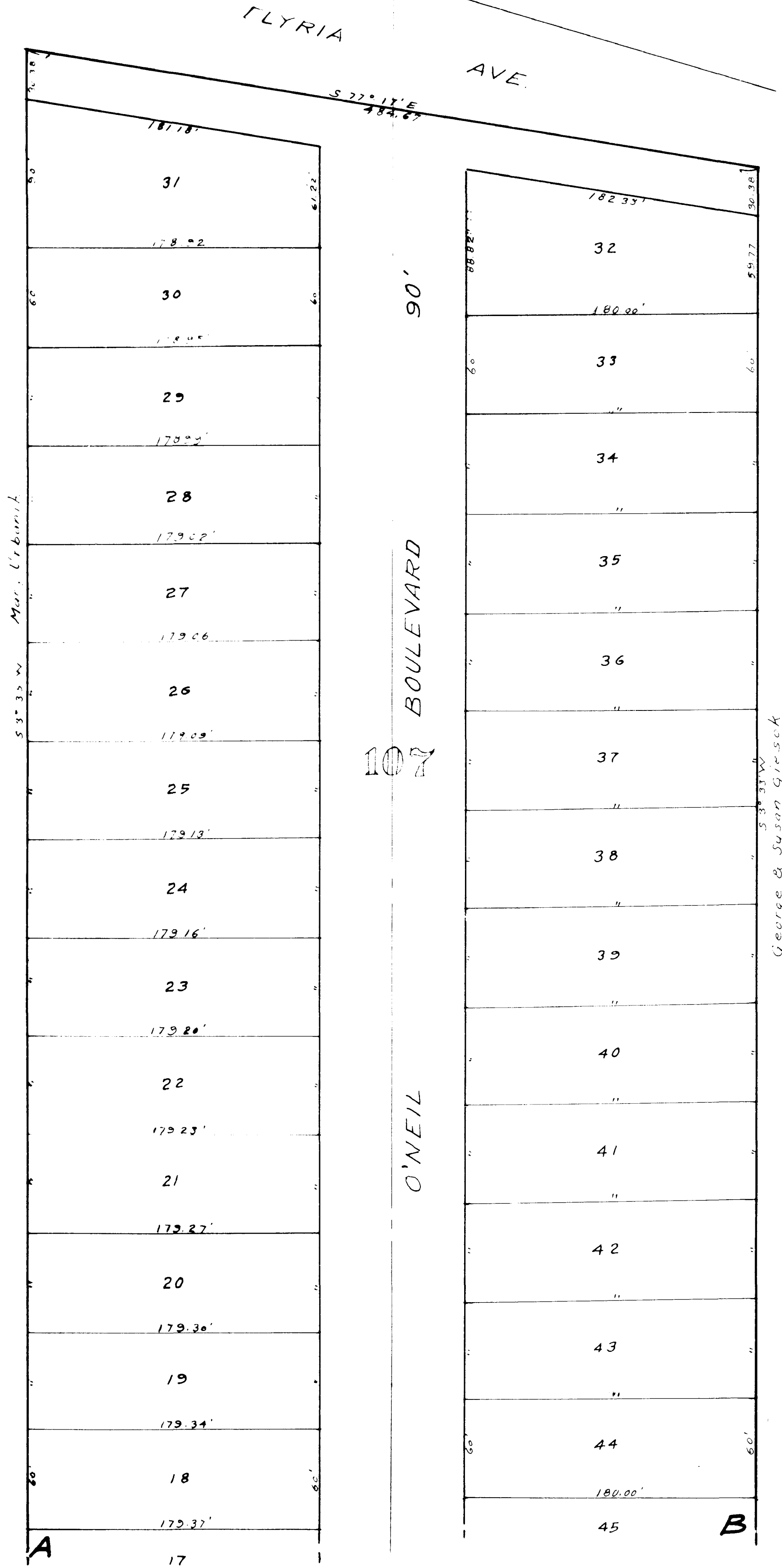
COPYRIGHT 1962
 U.S. CODE, TITLE 17
 LORAIN COUNTY, OHIO
 Reproduced by,
 Allied Microfilm Corp.
 Akron, Ohio

SHEFFIELD
 TOWNSHIP

O'NEIL SUBDIVISION

ORIG. LOTS 107 & 112
SHEFFIELD TOWNSHIP

SCALE 1" = 50'
Lots in Blank - O'Neil Sheffield Inc.
Mary Stores Shopping Centers Inc. 761-365
Vol. 16, Pg. 4



N
1" = 50'

SHEFFIELD TOWNSHIP

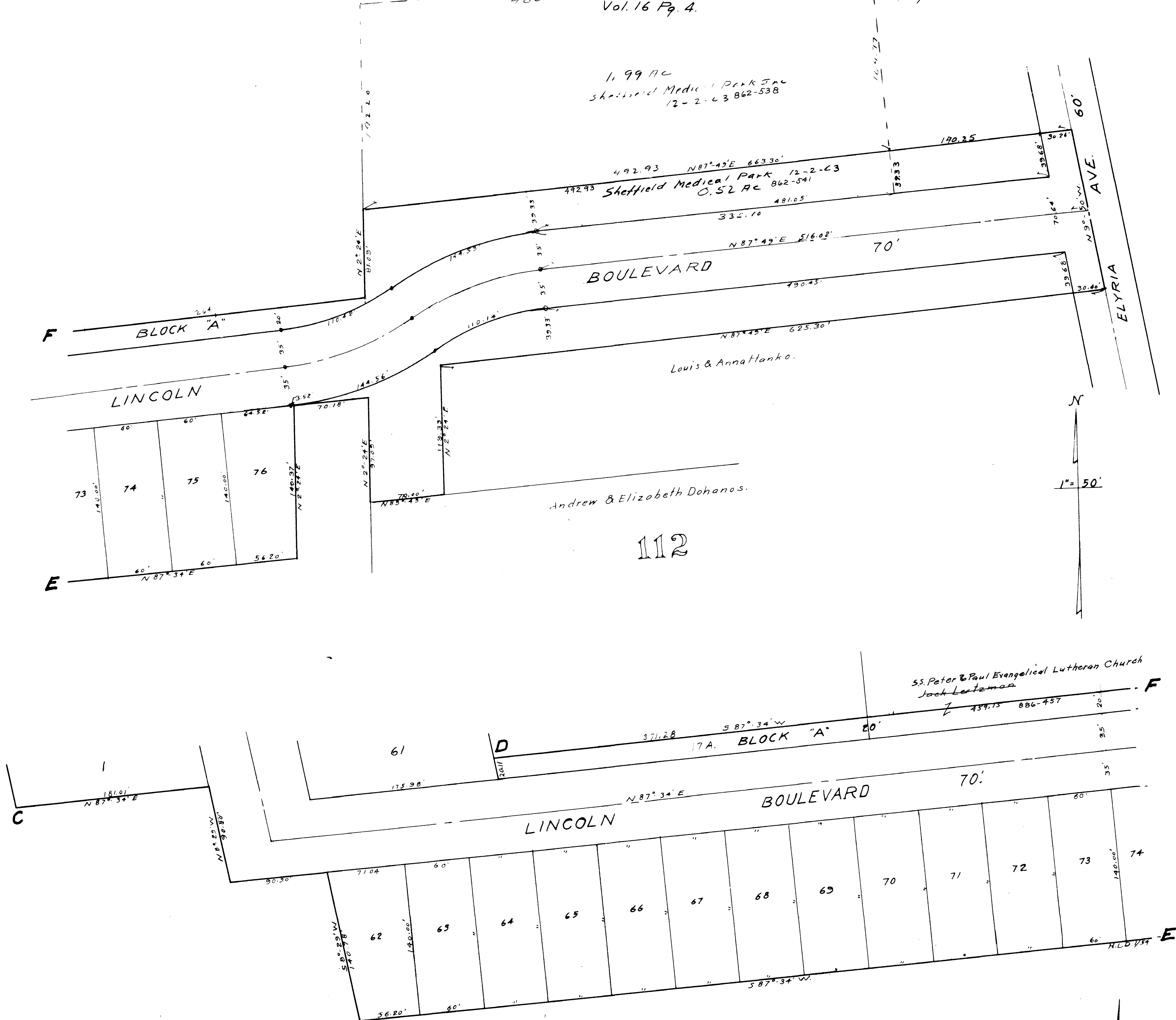
COPYRIGHT 1962
U.S. CODE, TITLE 17
LORAIN COUNTY, OHIO
Reproduced by,
Allied Microfilm Corp.
Akron, Ohio

CONTINUED ON PAGE 10-T-B.

O'NEIL SUBDIVISION

ORIG. LOTS 107th 112
SHEFFIELD TOWNSHIP
SCALE 1" = 50'

Lots in Blank One Sheffield Inc. May Stores Shopping Centers Inc. 761-365
Vol. 16 Pg. 4.



1.99 AC
Sheffield Medical Park Inc.
12-2-63 862-538

492.93 N87°45'E 663.30'
492.93 Sheffield Medical Park Inc. 12-2-63
0.52 AC 862-541

335.10 N87°49'E 516.02'
70'

Louis & Annattanko.

Andrew & Elizabeth Dohanos.

112

St. Peter & Paul Evangelical Lutheran Church
Jack Lertzman
439.15 886-457

371.28 S87°34'W
17A. BLOCK "A" 20'

LINCOLN BOULEVARD 70'

SEE PAGE 10-A FOR OTHER PART.

SHEFFIELD TOWNSHIP

COPYRIGHT 1962
U.S. CODE, TITLE 17
LORAIN COUNTY, OHIO
Reproduced by,
Allied Microfilm Corp.
Akron, Ohio