


SEE PAGE 4-A

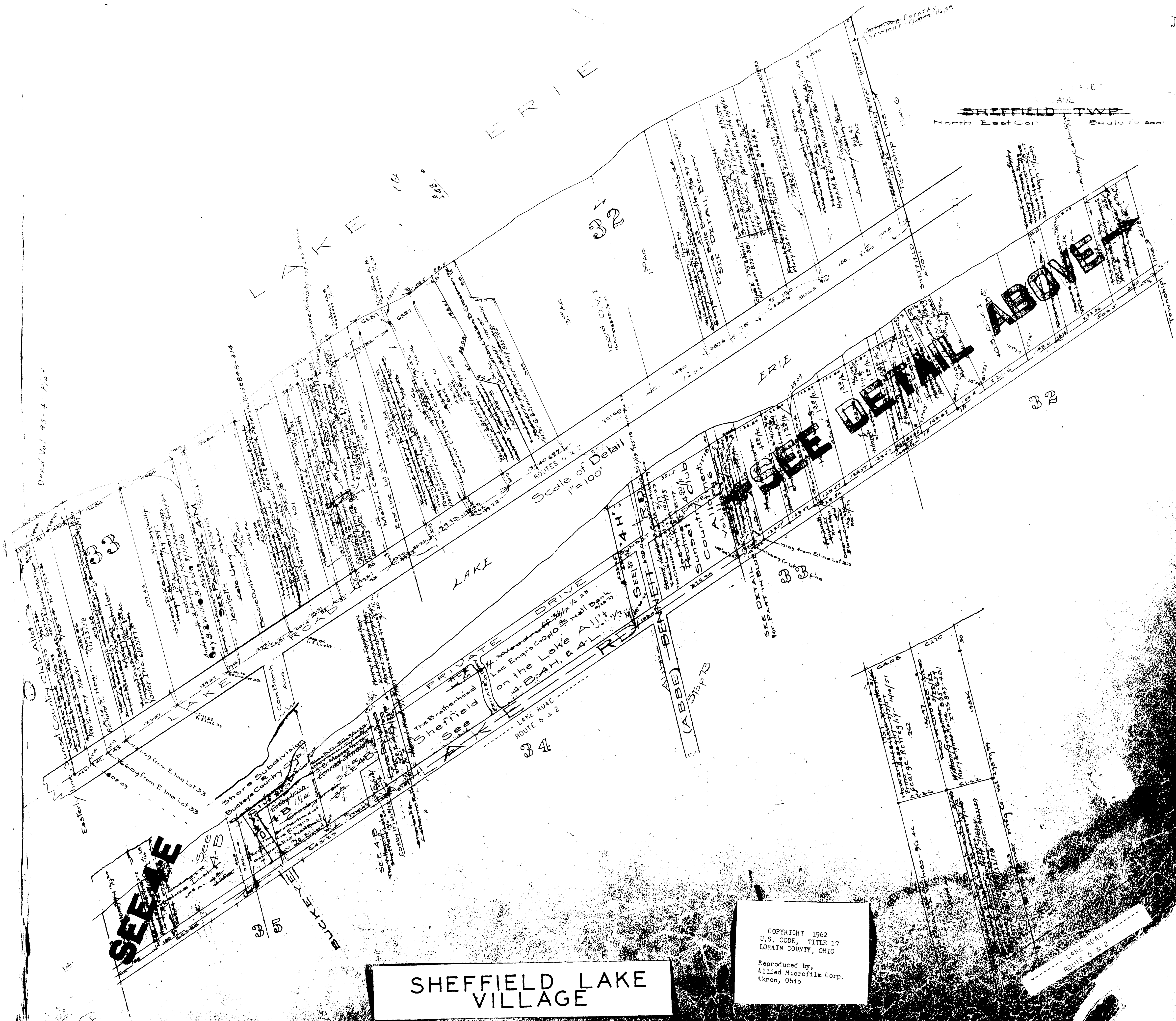
SEE PAGE 4-V



COPYRIGHT 1962  
 U.S. CODE, TITLE 17  
 LORAIN COUNTY, OHIO  
 Reproduced by,  
 Allied Microfilm Corp.  
 Akron, Ohio

SHEFFIELD LAKE  
 VILLAGE

SHEFFIELD VILLAGE PAGE 4



Deed Vol. 95-4, Plat

SHEFFIELD TWP  
North East Cor  
Scale 1/2" = 100'

Scale of Detail  
1" = 100'

SEE DETAIL ABOVE

SEE A-B

# SHEFFIELD LAKE VILLAGE

COPYRIGHT 1962  
U.S. CODE, TITLE 17  
LORAIN COUNTY, OHIO

Reproduced by,  
Allied Microfilm Corp.  
Akron, Ohio

LAKE ROAD  
ROUTE 6 & 2

# SHEFFIELD LAKE VILLAGE

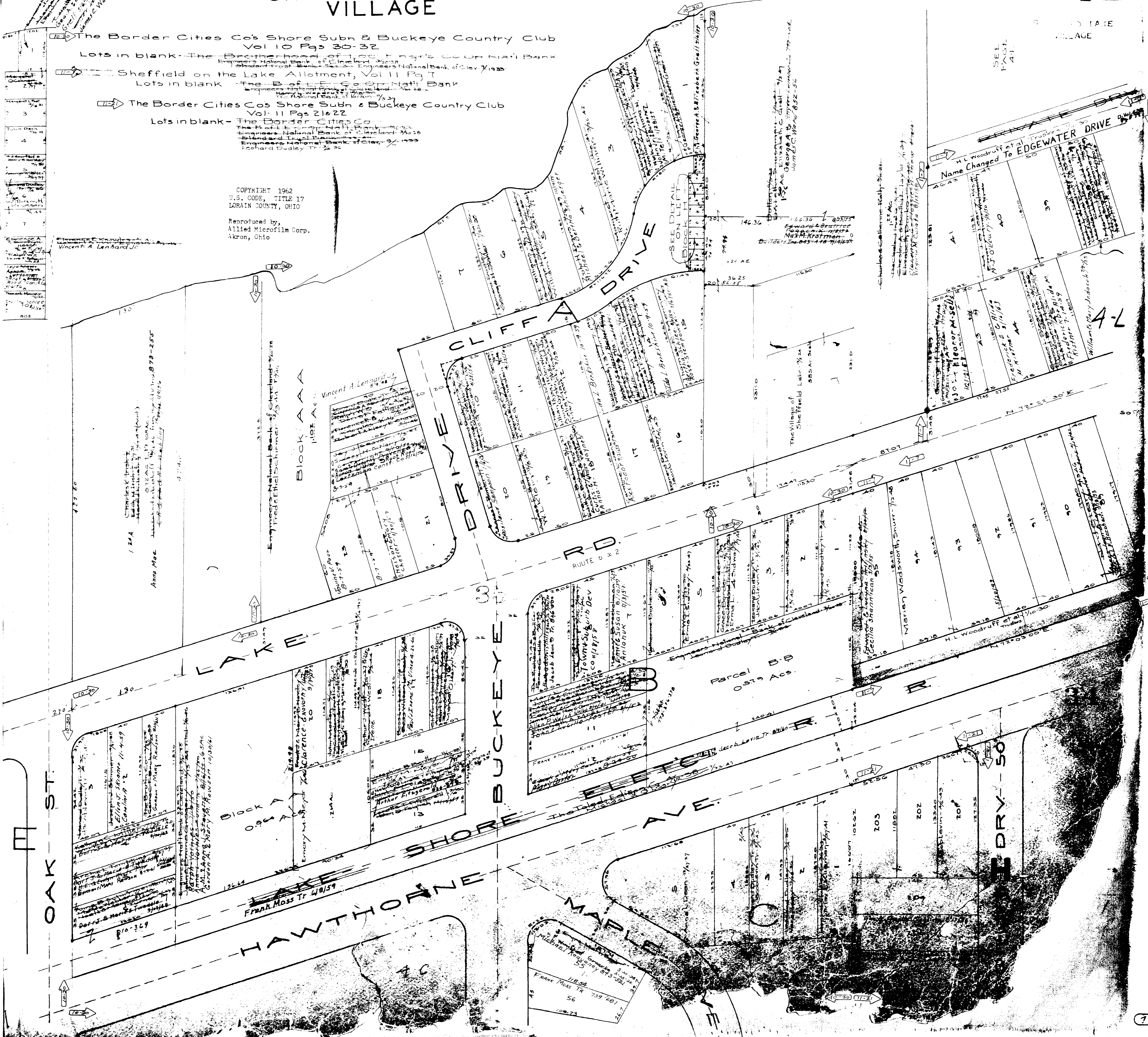
The Border Cities Co's Shore Subn & Buckeye Country Club  
Vol 10 Pgs 30-32  
Lots in blank - The Brotherhood of Locomotive Engineers National Bank of Cleveland  
Sheffield on the Lake Allotment, Vol 11 Pg 7  
Lots in blank - The Brotherhood of Locomotive Engineers National Bank of Cleveland  
The Border Cities Co's Shore Subn & Buckeye Country Club  
Vol 11 Pgs 21 & 22  
Lots in blank - The Border Cities Co's Shore Subn & Buckeye Country Club  
Vol 10 Pgs 30-32

COPYRIGHT 1962  
U.S. CODE, TITLE 17  
LORAIN COUNTY, OHIO  
Reproduced by,  
Allied Microfilm Corp.  
Akron, Ohio

Vincent A. Lenhard Jr.

DETAIL  
Block H  
Sheet 1 of 2

1	2	3	4	5	6	7	8	9	10	11	12	13	14	15	16	17	18	19	20	21	22	23	24	25	26	27	28	29	30	31	32	33	34	35	36	37	38	39	40	41	42	43	44	45	46	47	48	49	50	51	52	53	54	55	56	57	58	59	60	61	62	63	64	65	66	67	68	69	70	71	72	73	74	75	76	77	78	79	80	81	82	83	84	85	86	87	88	89	90	91	92	93	94	95	96	97	98	99	100
---	---	---	---	---	---	---	---	---	----	----	----	----	----	----	----	----	----	----	----	----	----	----	----	----	----	----	----	----	----	----	----	----	----	----	----	----	----	----	----	----	----	----	----	----	----	----	----	----	----	----	----	----	----	----	----	----	----	----	----	----	----	----	----	----	----	----	----	----	----	----	----	----	----	----	----	----	----	----	----	----	----	----	----	----	----	----	----	----	----	----	----	----	----	----	----	----	----	----	-----



SEE PAGE 4-A

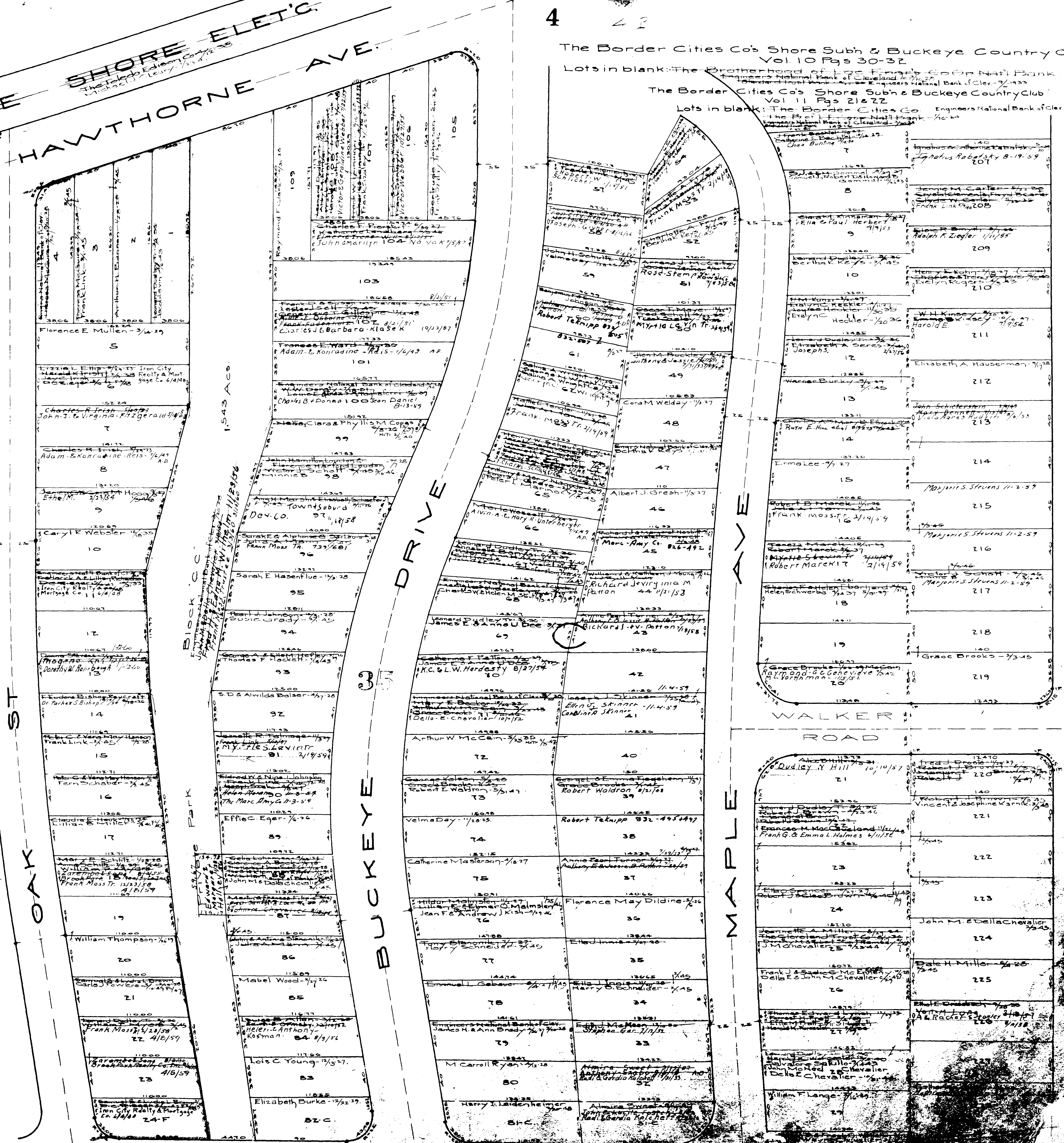
SHEFFIELD LAKE VILLAGE

COPYRIGHT 1962 U.S. CODE, TITLE 17 LORAIN COUNTY, OHIO

Reproduced by Allied Microfilm Corp. Akron, Ohio




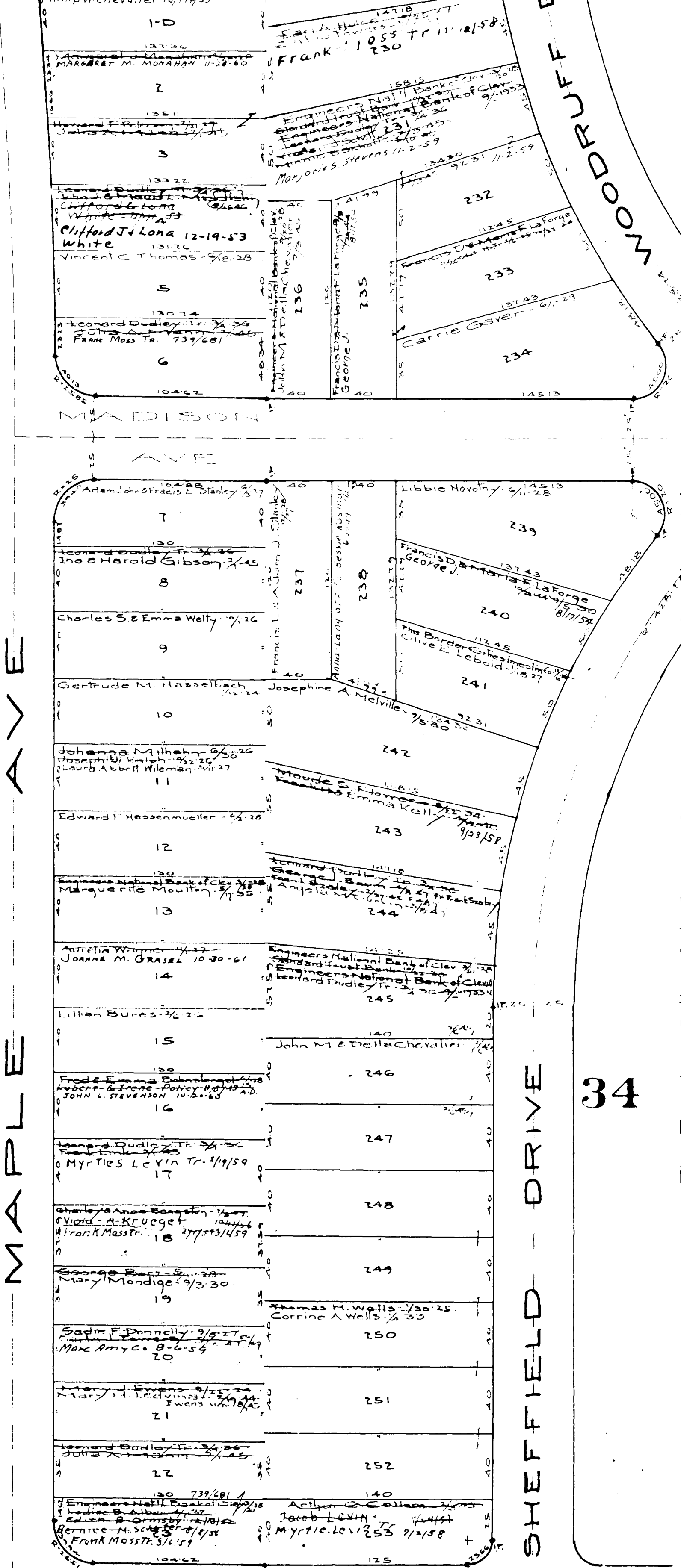
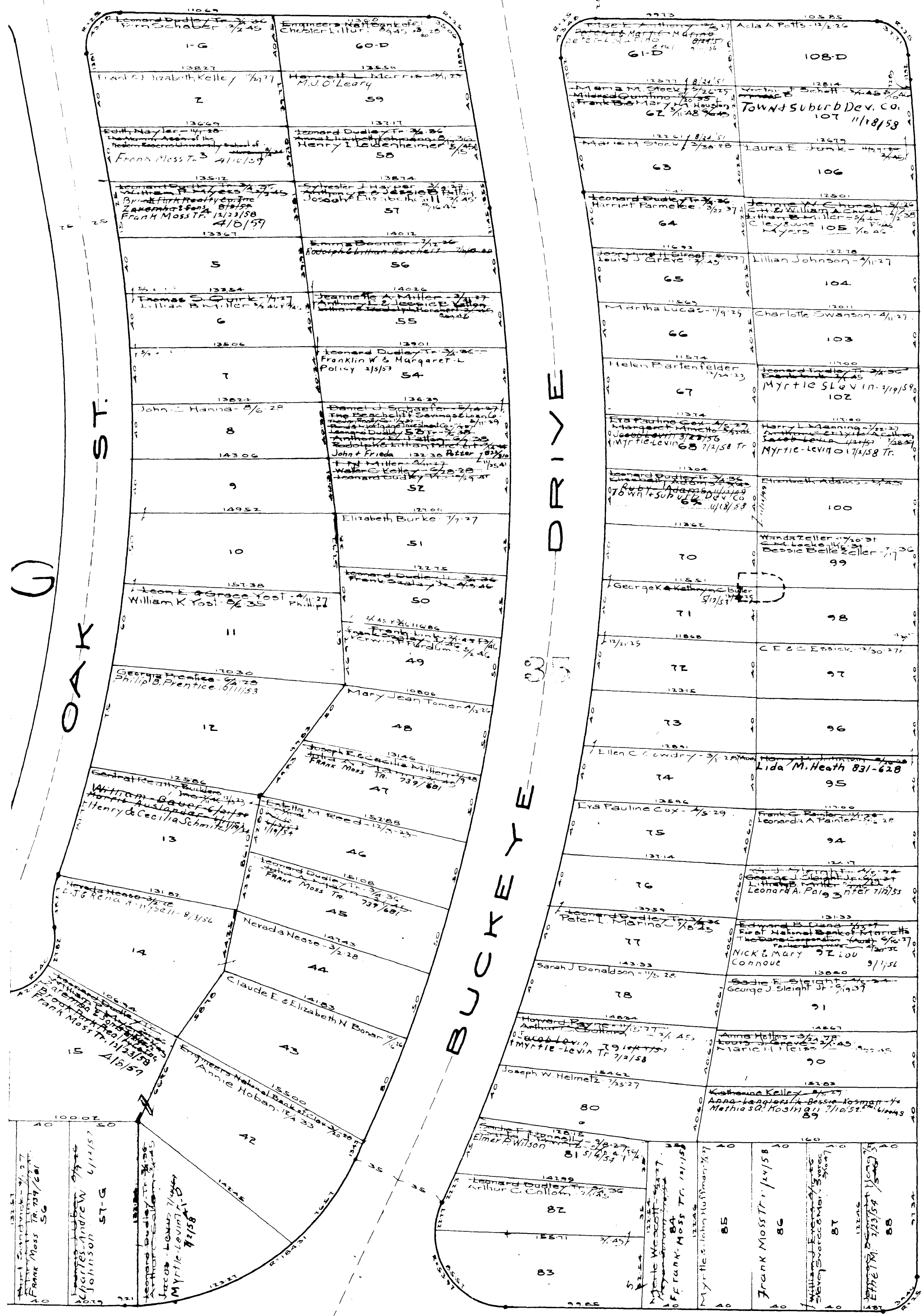
T 4-F

LAKE SHORE ELETIC HAWTHORNE AVE.



4 4-C The Border Cities Co's Shore Subh & Buckeye Country Club Vol. 10 Pgs 30-32

DRIVE 50 DRIVE 34



The Border Cities Co's Shore Subn & Buckeye Country Club  
 Lots in blank - The Border Cities Co.  
 The Mercantile Bank of Ohio  
 Standard Trust Bank  
 Engineers National Bank of Cleveland

SHEFFIELD LAKE VILLAGE

COPYRIGHT 1962  
 U.S. CODE, TITLE 17  
 LOHAIN COUNTY, OHIO  
 Reproduced by  
 Allied Microfilm Corp.  
 Akron, Ohio

SEE Pg 4-B

36

35

LAKE ROAD ROUTE 6 & 2

PARKVIEW DRIVE

ELM ST.

OAK ST.

HAWTHORNE AVE.

SHORE  
Frank Moss Tr. 6/8/59

The Border Cities Co's Shore Sub'n & Buckeye Country Club  
Vol. 10 Pgs 30 & 32

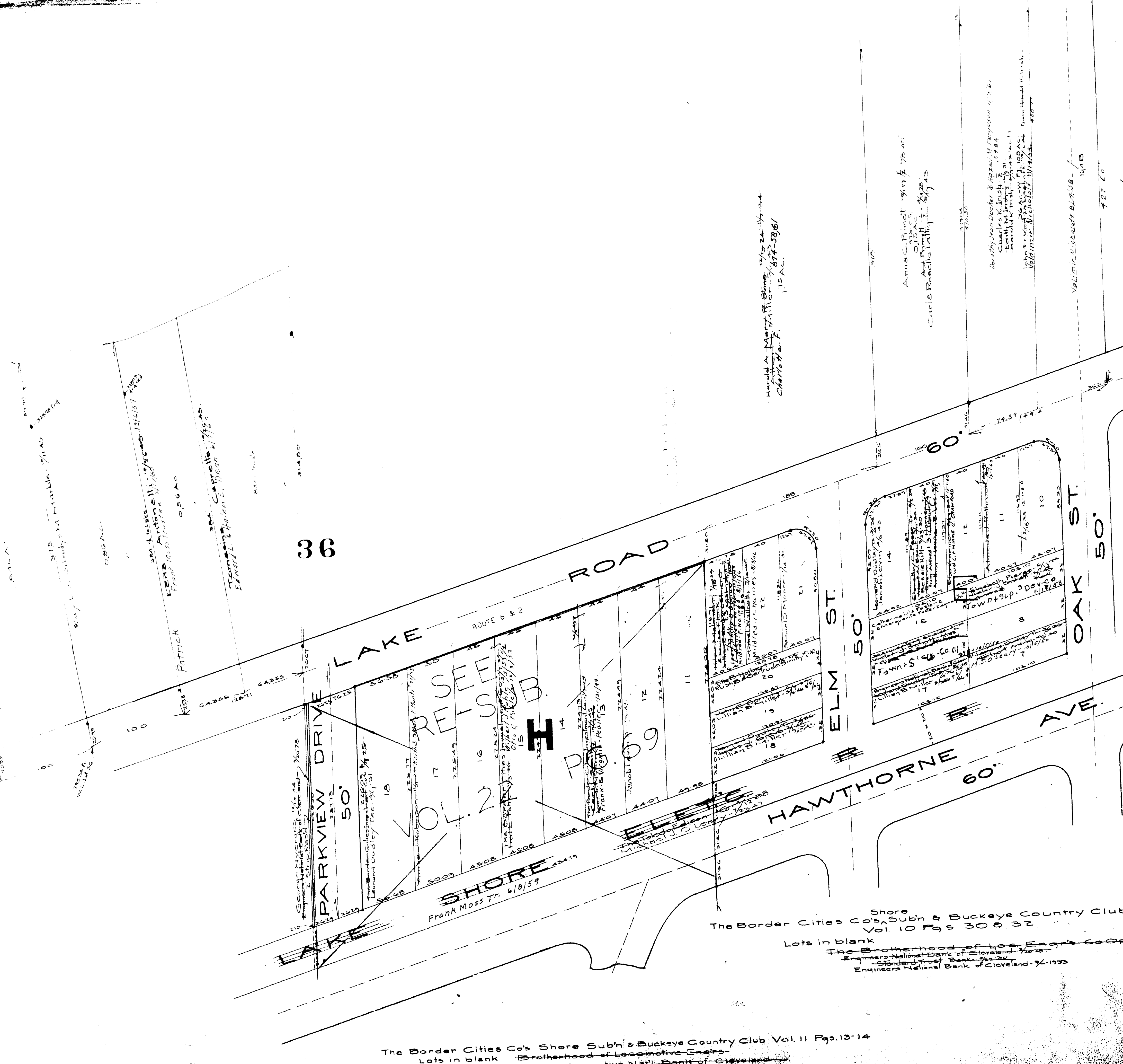
Lots in blank  
The Brotherhood of Locomotive Eng'rs  
Engineers National Bank of Cleveland - 1925  
Standard Trust Bank - 1925  
Engineers National Bank of Cleveland - 1925

The Border Cities Co's Shore Sub'n & Buckeye Country Club, Vol. 11 Pgs. 13-14  
Lots in blank  
Brotherhood of Locomotive Eng'rs  
Co-operative Nat'l Bank of Cleveland  
Engineers National Bank of Cleveland - 1925  
Standard Trust Bank - 1925  
Engineers National Bank of Cleveland - 1925

SHEFFIELD LAKE VILLAGE

COPYRIGHT 1962  
U.S. CODE, TITLE 17  
LORAIN COUNTY, OHIO

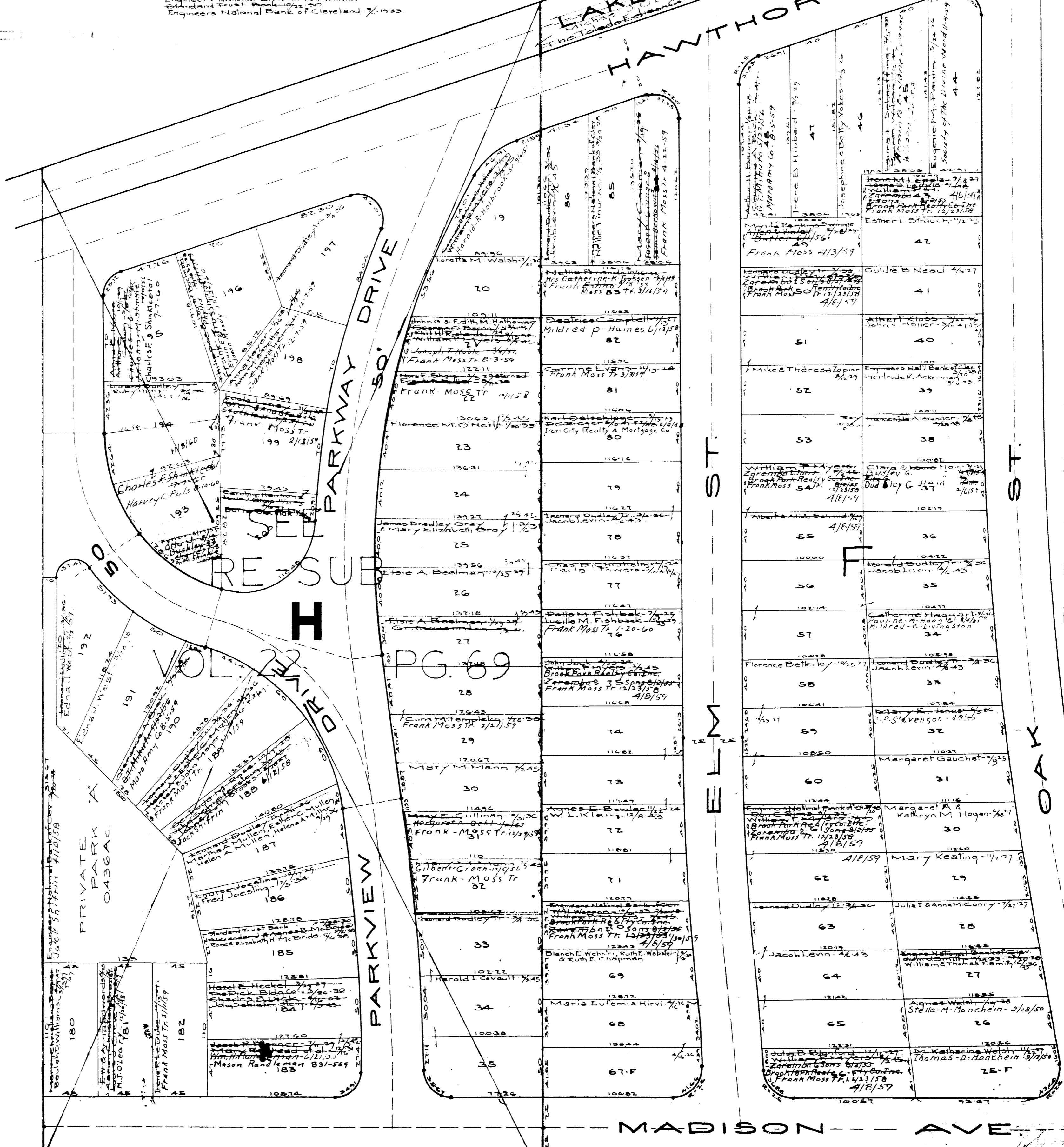
Reproduced by,  
Allied Microfilm Corp.  
Akron, Ohio



The Border Cities Co's ~~West~~ Shore Subn  
 & Buckeye Country Club  
 Vol 11 Pgs 13 & 14  
 Lots in blank - The Brotherhood of Loe-Engle's  
 Co-Operative Nat'l Bank of Cleveland  
 Engineers National Bank of Cleveland  
 Standard Trust Bank of Cleveland  
 Engineers National Bank of Cleveland 7/1933

LAKE SHORE ELEC RR  
 HAWTHORNE AVE. 4-F

36

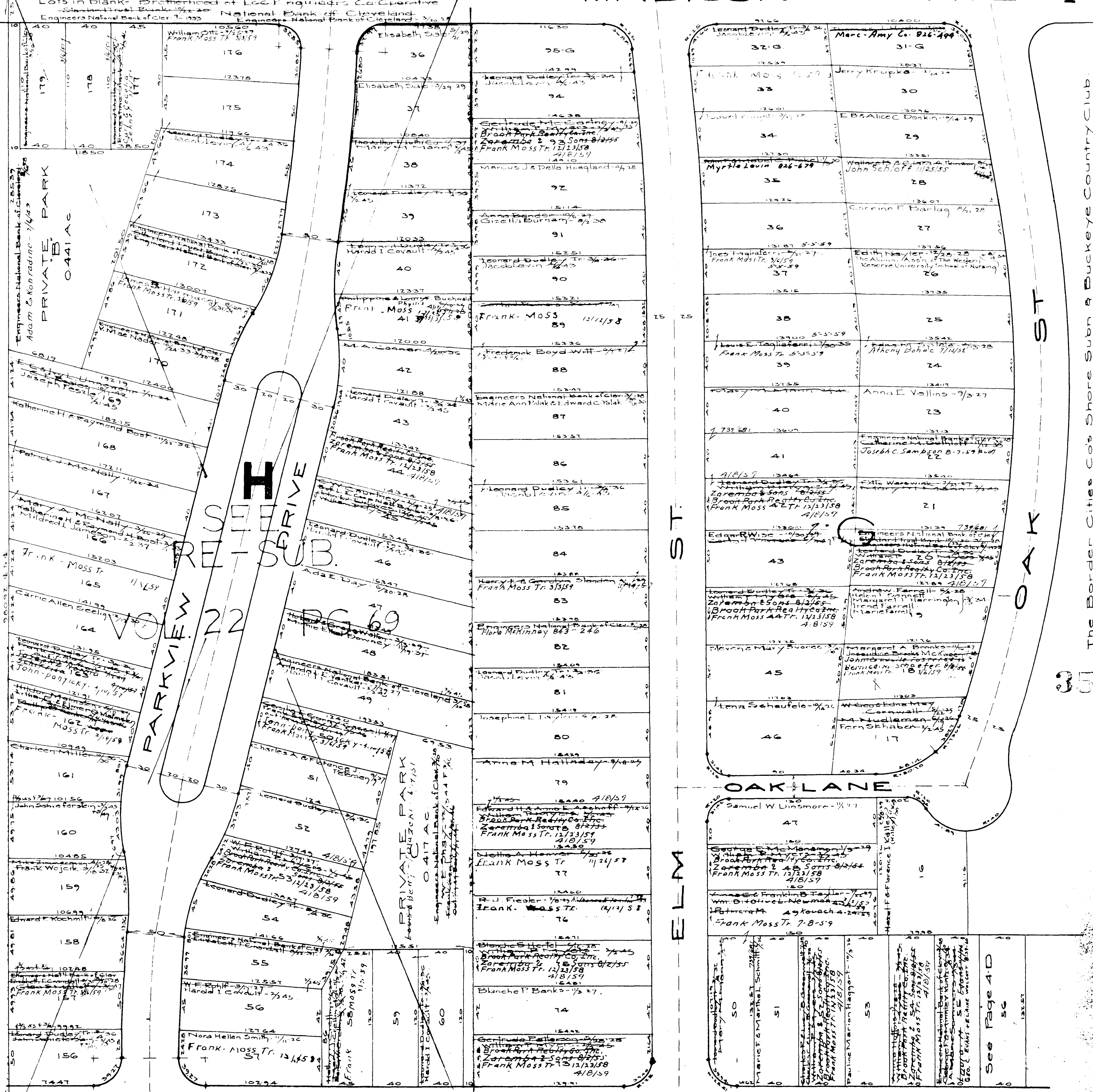


The Border Cities Co's Shore Subn & Buckeye Country Club  
 Vol 10 Pgs 30-32  
 Lots in blank -  
 the Brotherhood of Loe-Engle's Co-Op Nat'l Bank  
 Engineers National Bank of Cleveland 7/1933

35

COPYRIGHT 1962  
 U.S. CODE, TITLE 17  
 LORAIN COUNTY, OHIO  
 Reproduced by,  
 Allied Microfilm Corp.  
 Akron, Ohio

SHEFFIELD LAKE  
 VILLAGE



36

37

COPYRIGHT 1962  
U.S. CODE, TITLE 17  
LORAIN COUNTY, OHIO

Reproduced by,  
Allied Microfilm Corp.  
Akron, Ohio

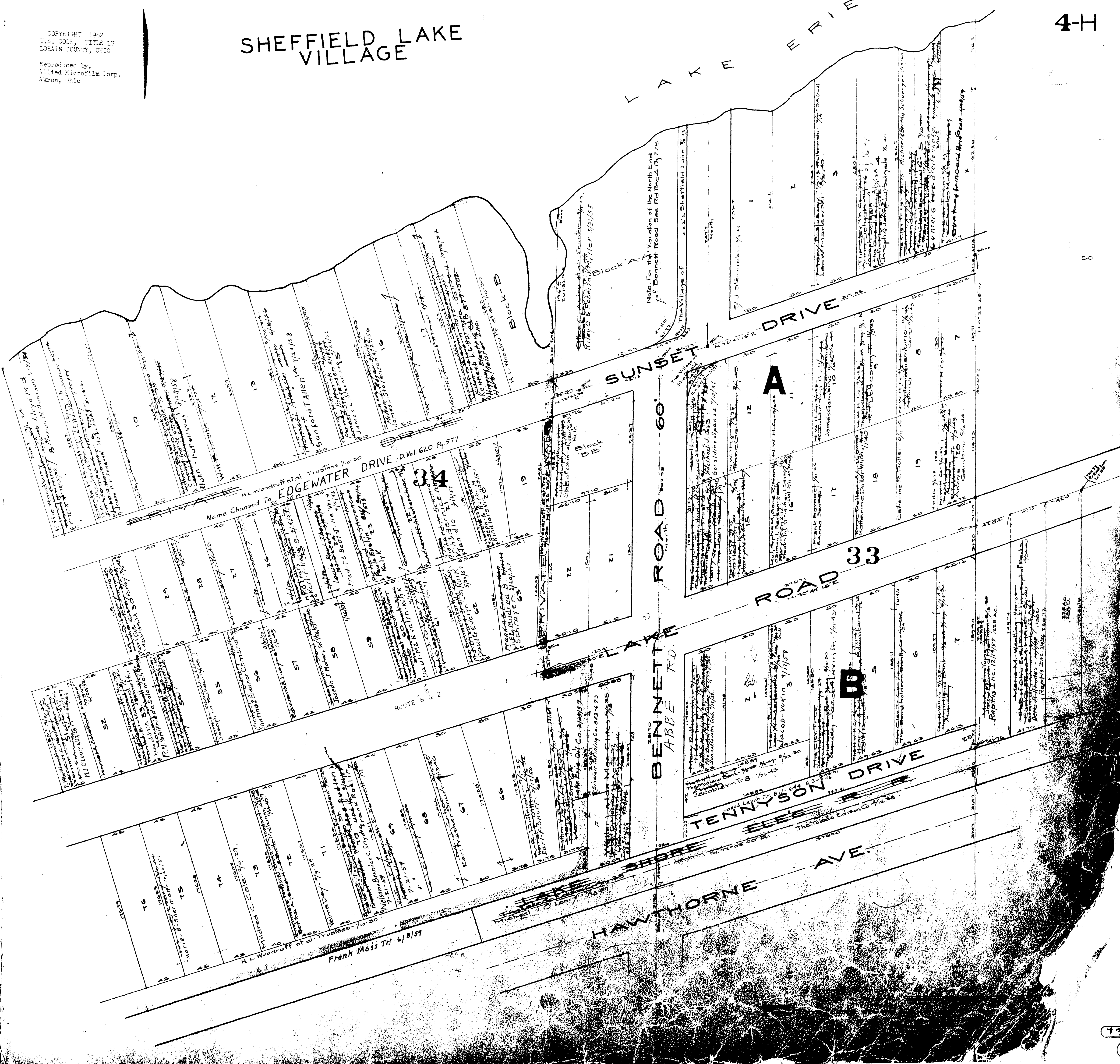
4Q

SHEFFIELD LAKE  
VILLAGE

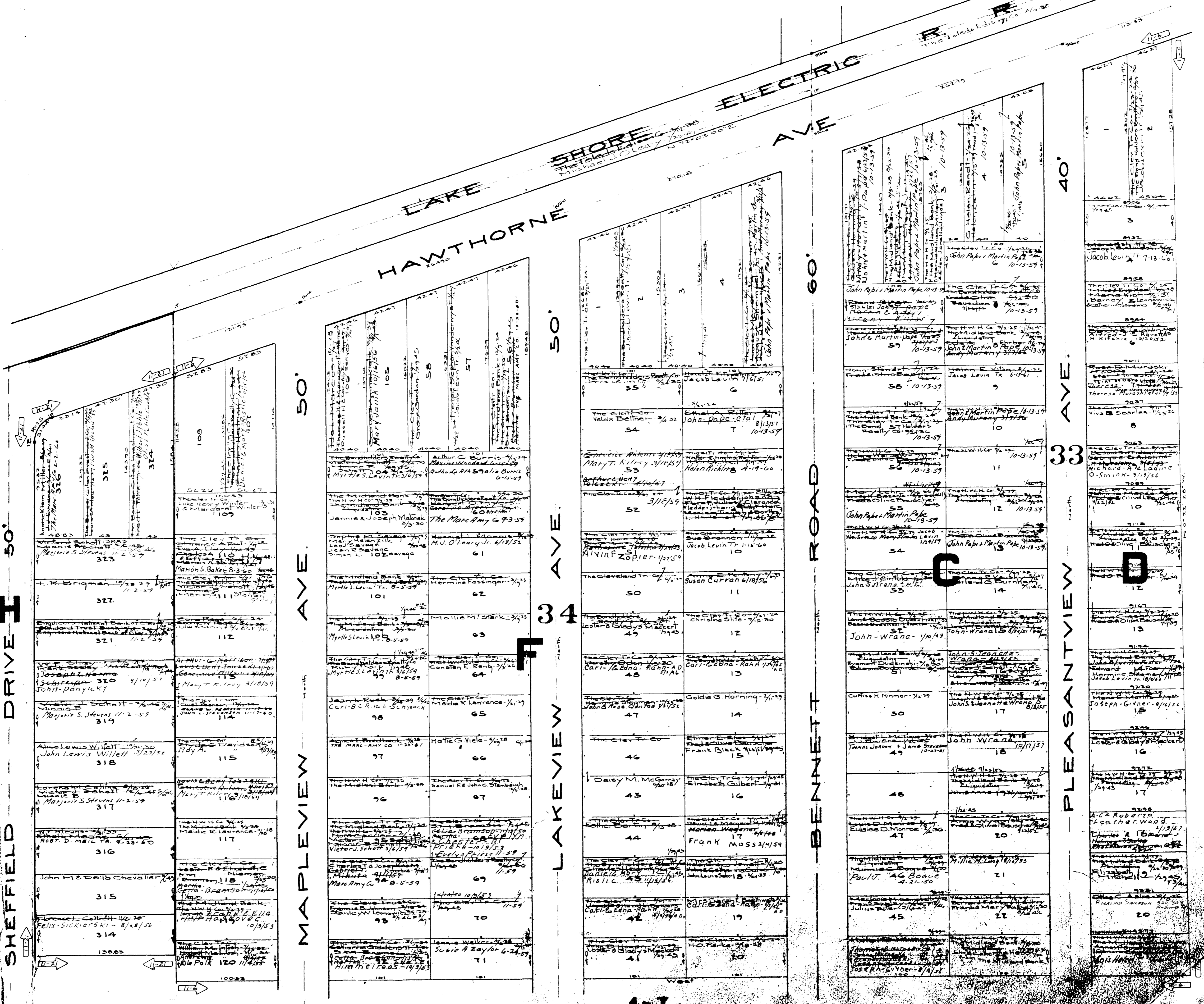


Reproduced by  
Allied Microfilm Corp.  
Akron, Ohio

# SHEFFIELD LAKE VILLAGE



The Border Cities Co's Shore Sub & Buckeye Country Club  
Vol. 11 Pgs 21 & 22  
Lots in blank - The Border Cities Co.  
The B. & O. E. Corp Nat'l Bank - 4/1/29  
Engineers National Bank of Cleveland - 7/15/29  
Standard Trust Bank of Cleveland - 7/15/29  
Engineers National Bank of Cleveland - 7/15/29



COPYRIGHT 1962  
U.S. CODE, TITLES 17  
LOHMAN JOINTLY, OHIO  
Reproduced by  
Allied Microfilm Corp.  
Akron, Ohio

SHEFFIELD LAKE  
VILLAGE

Lots in blank - The Border Cities Co. Engineers National Bank of Cle. 7/12/53

Lots in blank - The Cleveland Trust Co. The Liquidating The Midland Bank 7/12/53

313	John M & Dollie Chevrolet
312	Victoria Schott
311	Marjorie Stevens
310	Edith Holland
309	Thomas H. Holland
308	August C. Hennies
307	Victoria Schott
306	Victoria Schott
305	Victoria Schott
304	Ruby Thompson

89	87	86	85	83	82
72	73	74	76	78	80
77	78	79	80	81	82

37	36	35	34	32
24	25	26	27	28
29	30	31	32	33

42	41	40	38	37	36	34	33
26	27	28	29	30	31	32	33

30	29	28	27	26	25	24	23	22	21	20	19	18	17	16	15	14	13	12	11	10	9	8	7	6	5	4	3	2	1
----	----	----	----	----	----	----	----	----	----	----	----	----	----	----	----	----	----	----	----	----	---	---	---	---	---	---	---	---	---

303	M & D Chevrolet
302	Myrtle Levin
301	Richard Frank Stever
300	Ralph G. Fitch
299	Ralph G. Fitch
298	Ralph G. Fitch
297	Richard F. Stever
296	Richard F. Stever
295	Richard F. Stever
294	Katherine Ketter
293	Richard F. Stever
292	Richard F. Stever

69	68	67	66	65	64	63	62	61	60	59	58	57	56	55	54	53	52	51	50	49	48	47	46	45	44	43	42	41	40	39	38	37	36	35	34	33	32	31	30	29	28	27	26	25	24	23	22	21	20	19	18	17	16	15	14	13	12	11	10	9	8	7	6	5	4	3	2	1
----	----	----	----	----	----	----	----	----	----	----	----	----	----	----	----	----	----	----	----	----	----	----	----	----	----	----	----	----	----	----	----	----	----	----	----	----	----	----	----	----	----	----	----	----	----	----	----	----	----	----	----	----	----	----	----	----	----	----	----	---	---	---	---	---	---	---	---	---

34	33	31	30	28	27	26	24	23	22	21	20	19	18	17	16	15	14	13	12	11	10	9	8	7	6	5	4	3	2	1
----	----	----	----	----	----	----	----	----	----	----	----	----	----	----	----	----	----	----	----	----	----	---	---	---	---	---	---	---	---	---

33	32	31	30	29	28	27	26	25	24	23	22	21	20	19	18	17	16	15	14	13	12	11	10	9	8	7	6	5	4	3	2	1
----	----	----	----	----	----	----	----	----	----	----	----	----	----	----	----	----	----	----	----	----	----	----	----	---	---	---	---	---	---	---	---	---

30	29	28	27	26	25	24	23	22	21	20	19	18	17	16	15	14	13	12	11	10	9	8	7	6	5	4	3	2	1
----	----	----	----	----	----	----	----	----	----	----	----	----	----	----	----	----	----	----	----	----	---	---	---	---	---	---	---	---	---

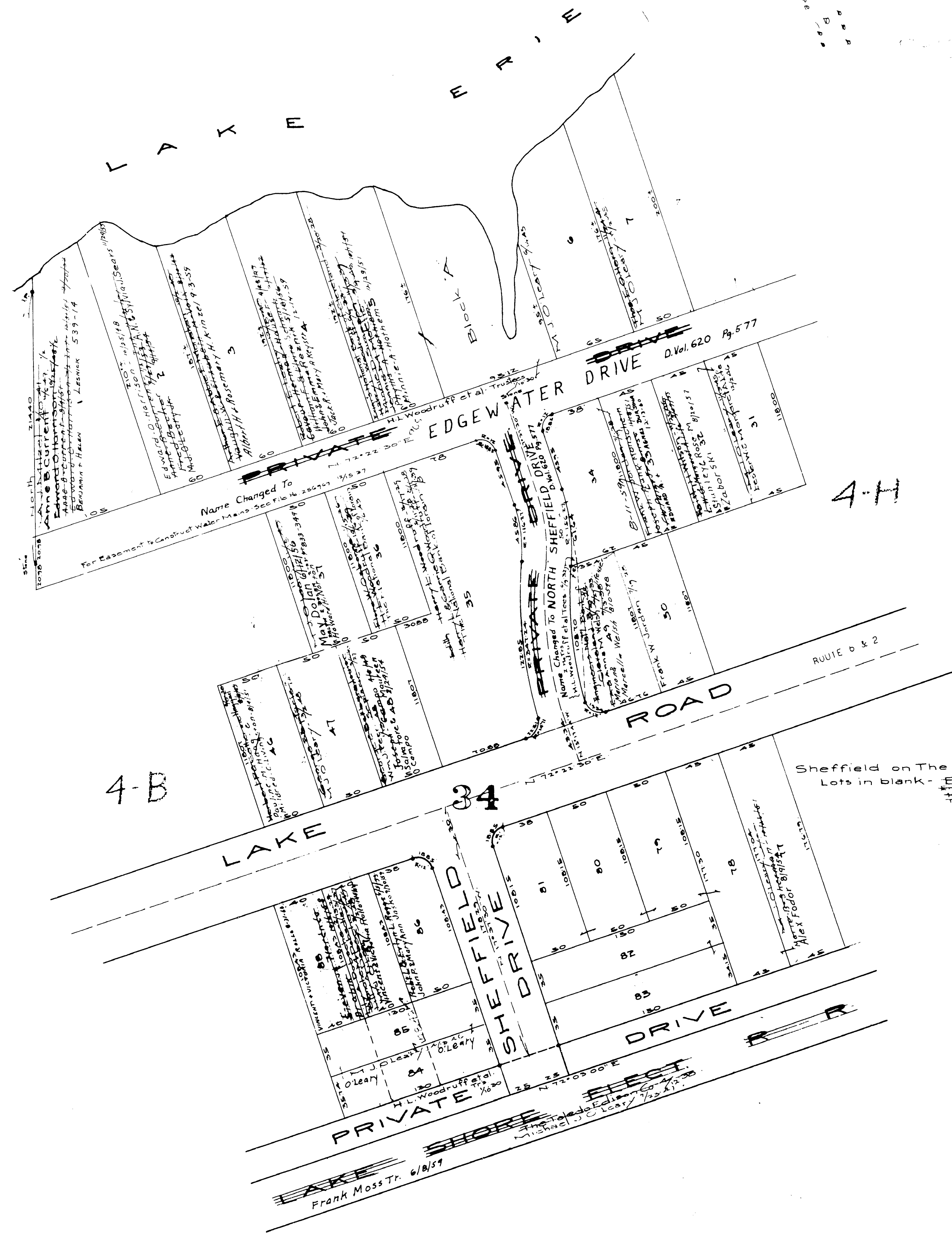
COPYRIGHT 1962 U.S. CODE, TITLE 17 LOHAIN COUNTY, OHIO Reproduced by Allied Microfilm Corp. Akron, Ohio

SHEFFIELD LAKE VILLAGE



**SHEFFIELD LAKE  
VILLAGE**

COPYRIGHT 1962  
U.S. CODE, TITLE 17  
LORAIN COUNTY, OHIO  
Reproduced by,  
Allied Microfilm Corp.  
Akron, Ohio



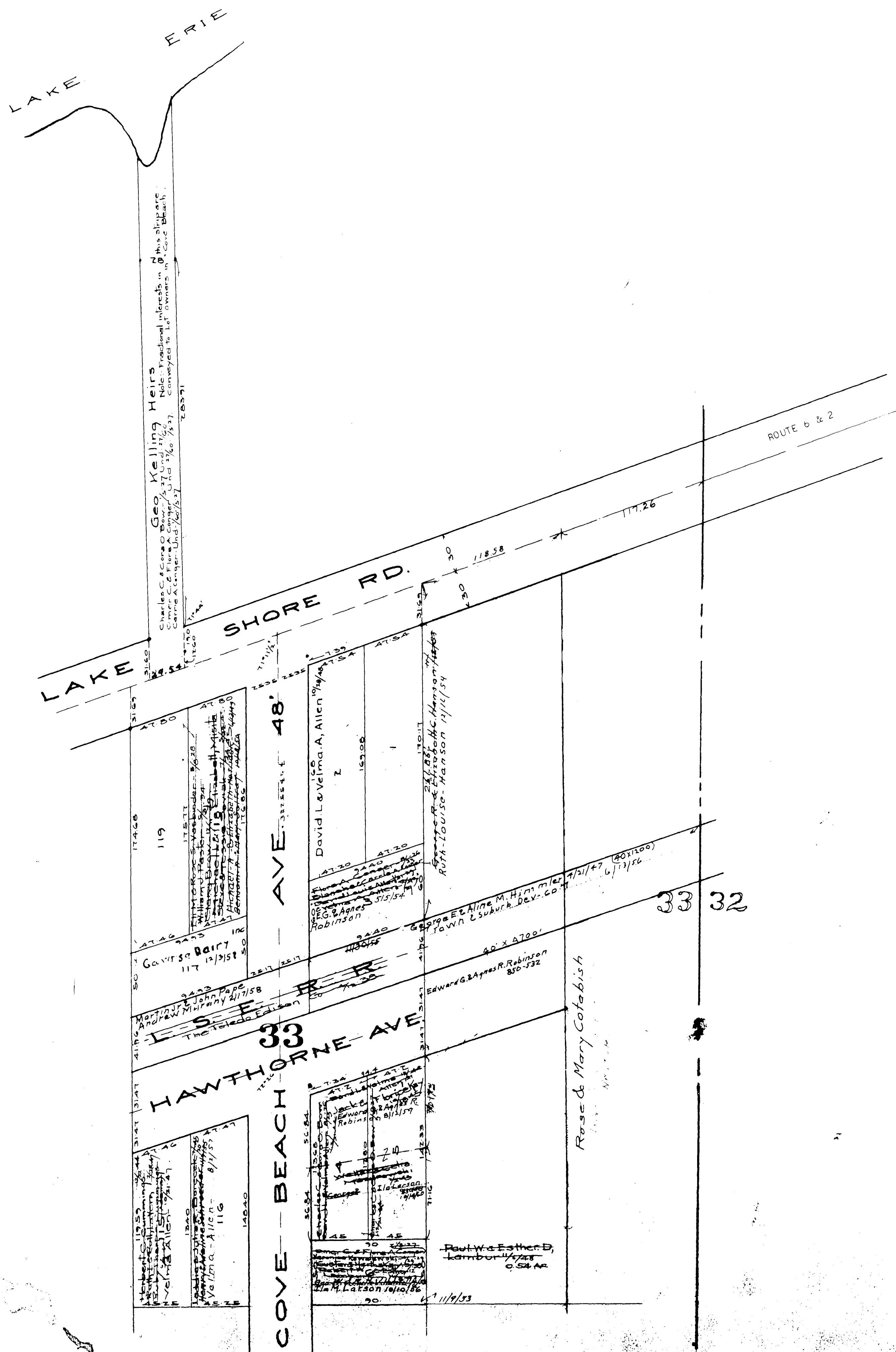
4-B

4-H

Sheffield on The Lake All't Vol. 11 Pg 7  
 Lots in blank - BofLE Coop. Natl Bank  
 The National Bank of Loan 1/23/29

COPYRIGHT 1962  
 U.S. CODE, TITLE 17  
 LORAIN COUNTY, OHIO  
 Reproduced by,  
 Allied Microfilm Corp.  
 Akron, Ohio

**SHEFFIELD LAKE VILLAGE**



COPYRIGHT 1962  
 U.S. CODE, TITLE 17  
 LORAIN COUNTY, OHIO  
 Reproduced by,  
 Allied Microfilm Corp.  
 Akron, Ohio

SHEFFIELD LAKE  
 VILLAGE

4 N

4 M

905	114	90	90
1/2 AC	Arthur & Catharine Kohnwald 1/17/39	113	91
112	Robin & J.L. Courses 5-27-60	112	92
111	5-27-60	111	93
110		110	94
109	Gus F & La Vern Zukie 1/21/54	109	95
108	Jacob & Leah F. 1/21/54	108	96
107	Adolph S. 1/21/54	107	97
106	Walter Robert Jackson 7/24/47	106	98
105		105	99
104		104	100
103	AP Burdick et al 1/21/54	103	101
102		102	102
101		101	103
100		100	104
99		99	105
98	Roy A & Mabel S Daniels 1/21/54	98	106
97		97	107
96		96	108
95		95	109

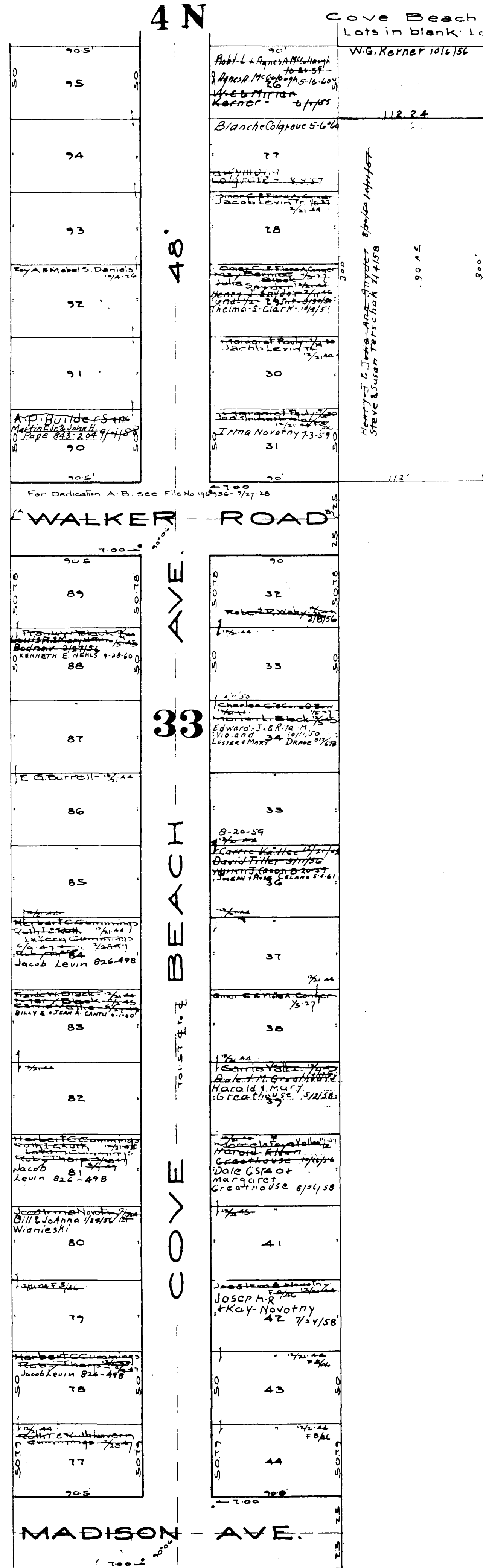
48' AVE. 33 COVE BEACH

HART AVE.

4-0

COPYRIGHT 1962  
 U.S. CODE, TITLE 17  
 LORAIN COUNTY, OHIO  
 Reproduced by,  
 Allied Microfilm Corp.  
 Akron, Ohio

SHEFFIELD LAKE VILLAGE



COPYRIGHT 1962  
U.S. CODE, TITLE 17  
LORAIN COUNTY, OHIO

Reproduced by,  
Allied Microfilm Corp.  
Akron, Ohio

SHEFFIELD LAKE  
VILLAGE

4 P



4-0

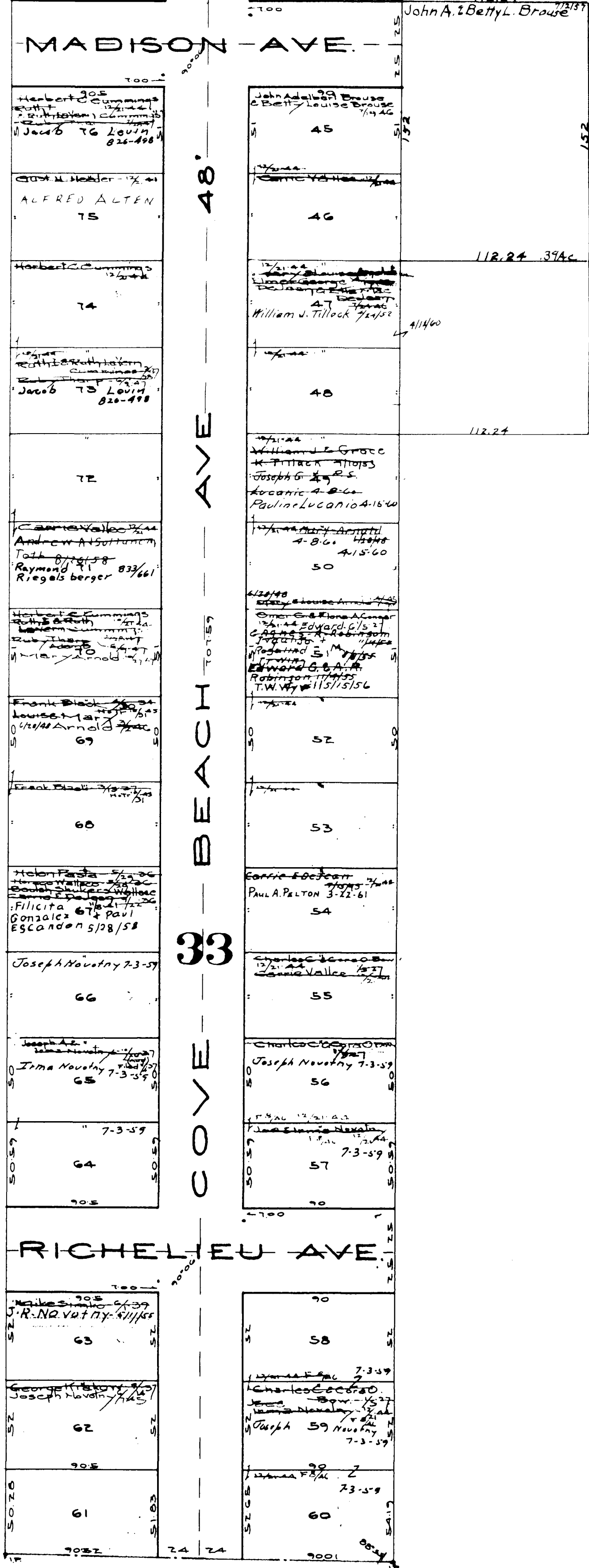
Cove Beach Allot Vol. 11 Pg 11  
Lots in blank: Lots 45 to 60 Omer C & Flora A Conger & Charles C Bow  
61 to 76 John F & Carrie L Oyster 3/6/54

4-P

MADISON AVE

48' COVE BEACH AVE 33

RICHELIEU AVE



COPYRIGHT 1962  
U.S. CODE, TITLE 17  
LORAIN COUNTY, OHIO  
Reproduced by,  
Allied Microfilm Corp.  
Akron, Ohio

SHEFFIELD LAKE  
VILLAGE

Lots in blank: The Brotherhood of Locomotive Eng'rs

Co-Operative Nat'l Bank of Cleveland

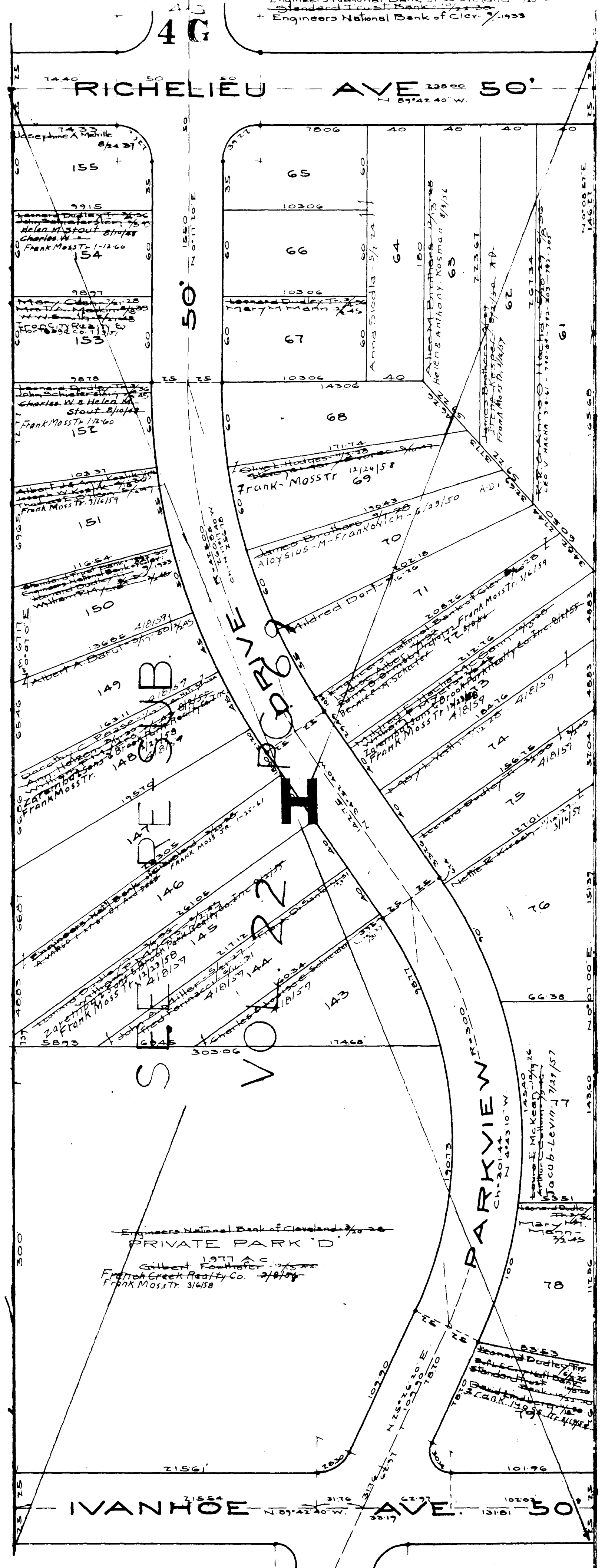
Engineers National Bank of Cleveland

Standard Trust Bank of Cleveland

Engineers National Bank of Cleveland

4-Q

36

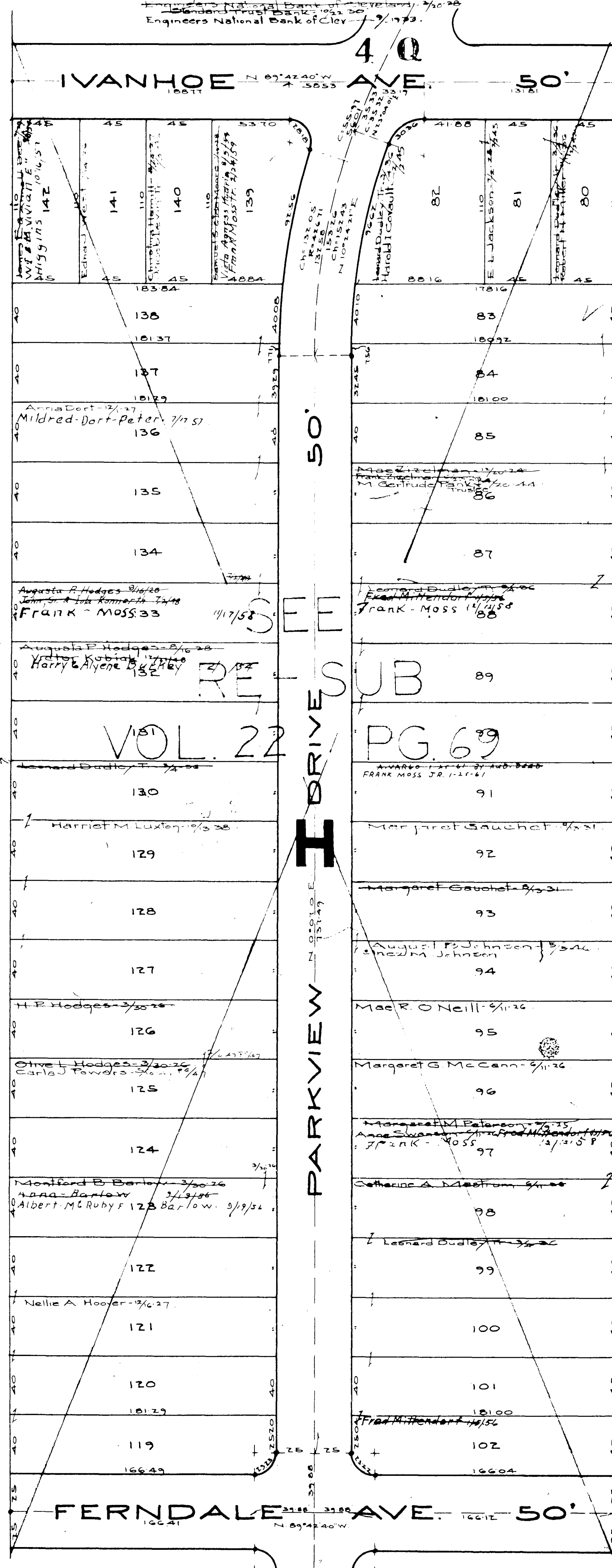


SHEFFIELD LAKE VILLAGE

COPYRIGHT 1962  
U.S. CODE, TITLE 17  
LORAIN COUNTY, OHIO  
Reproduced by,  
Allied Microfilm Corp.  
Akron, Ohio

743  
18

Lots in blank: The Brotherhood of Locomotive Engineers  
Co Operative Nat'l Bank of Cleveland  
Standard Trust Co of Cleveland  
Engineers National Bank of Cleveland



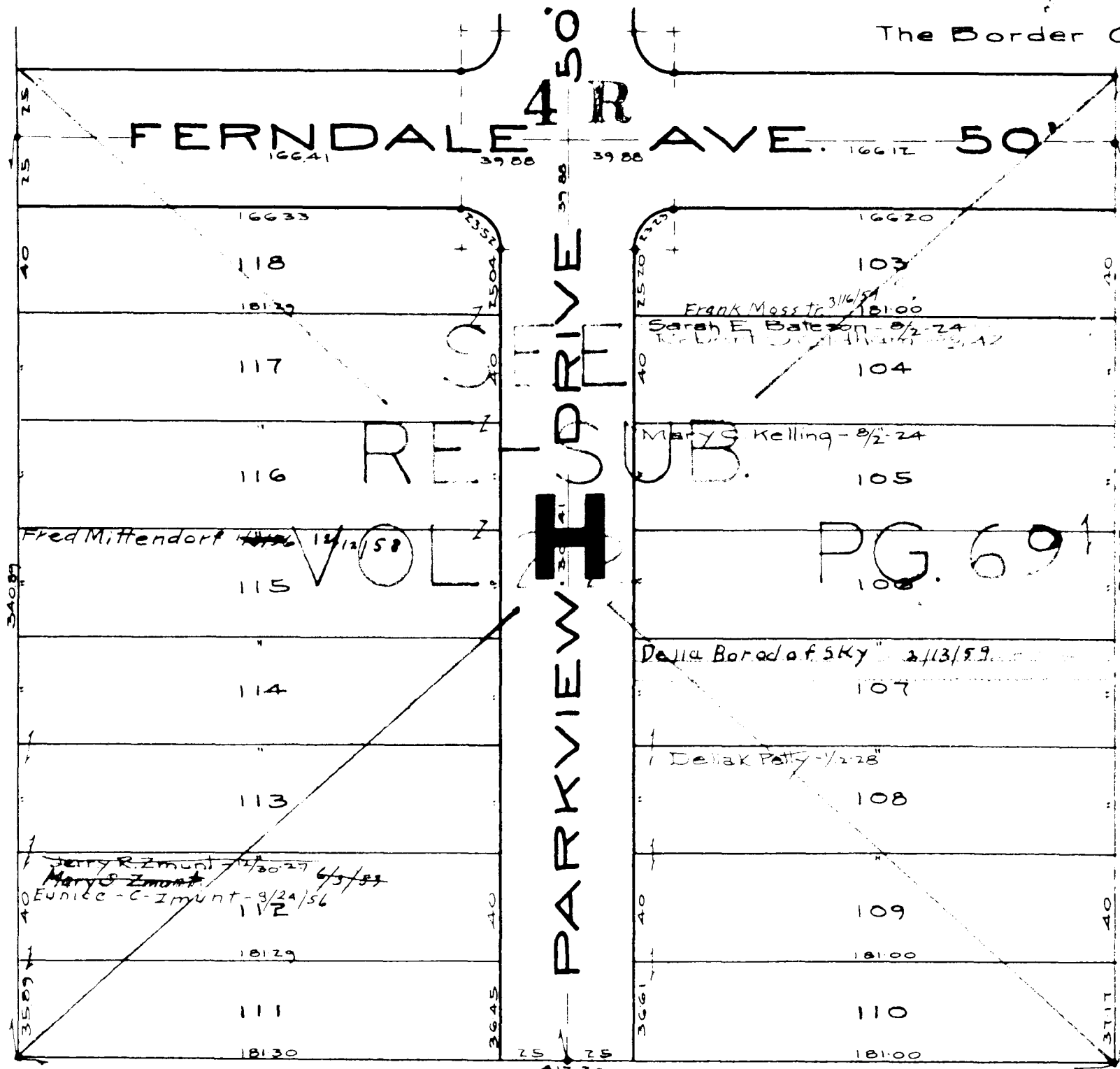
36

COPYRIGHT 1962  
U.S. CODE, TITLE 17  
LORAIN COUNTY, OHIO

Reproduced by,  
Allied Microfilm Corp.  
Akron, Ohio

**SHEFFIELD LAKE VILLAGE**

Lots in blank: The Brotherhood of Locomotive Engrs  
Engineers Co-Operative Natl Bank of Cleveland - 2/22/24  
Glendon Trust Bank - 2/22/24  
Engineers National Bank of Cleveland - 7/19/23  
Leohard Dualey Tr - 3/2/22



36

50

COPYRIGHT 1962  
U.S. CODE, TITLE 17  
LORAIN COUNTY, OHIO

Reproduced by,  
Allied Microfilm Corp.  
Akron, Ohio

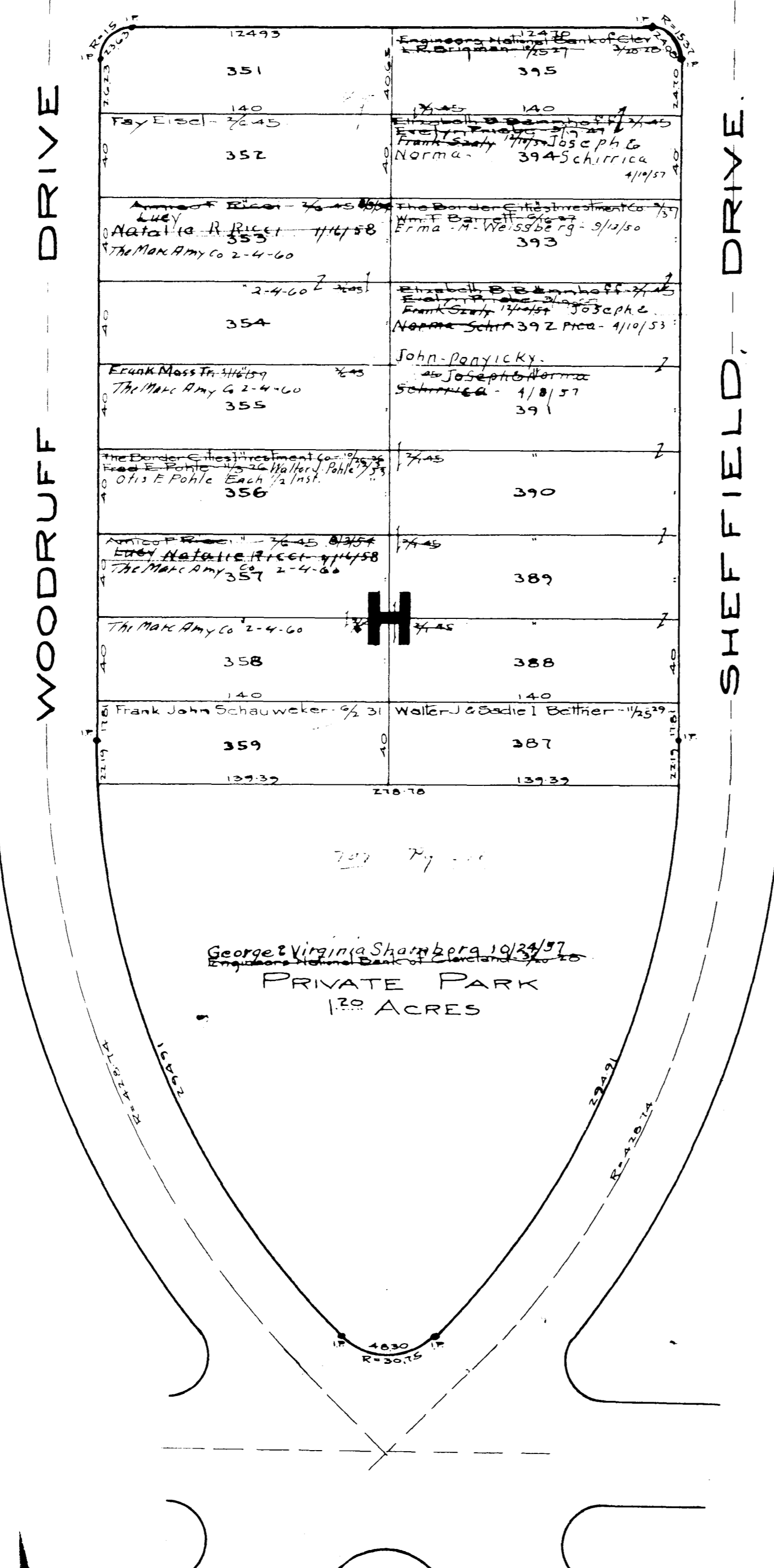
# SHEFFIELD LAKE VILLAGE

749

20

The Border Cities Co's Shore Subn & Buckeye Country Club.  
 Vol 11 Pgs 21 & 22  
 Lots in blank: The Border Cities Co.  
 The Boffe National Bank - No. 24  
 Engineers National Bank of Cleveland - No. 28  
 Standard Trust Bank - No. 30  
 Engineers National Bank of Cleve. No. 33

WALKER RD.

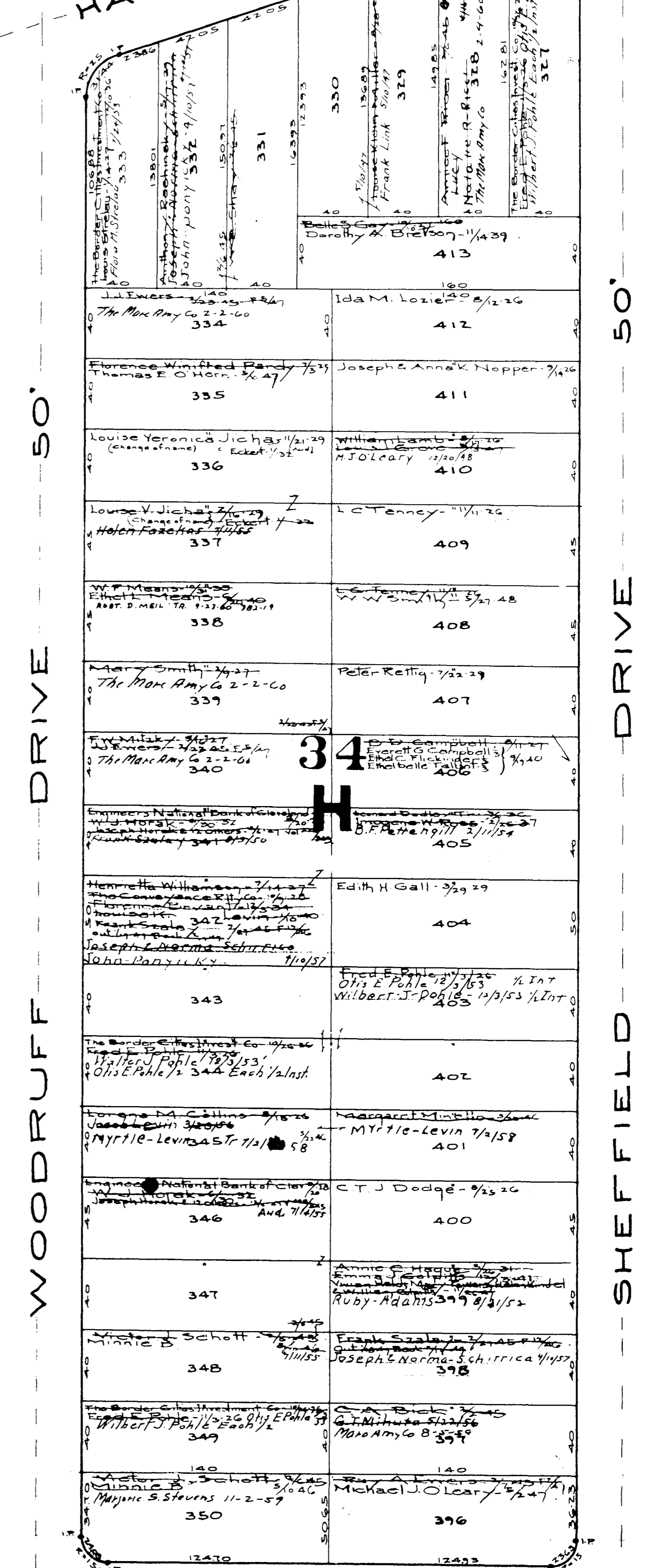


4U

SHEFFIELD LAKE VILLAGE

COPYRIGHT 1962  
 U.S. CODE, TITLE 17  
 LORAIN COUNTY, OHIO  
 Reproduced by,  
 Allied Microfilm Corp.  
 Akron, Ohio

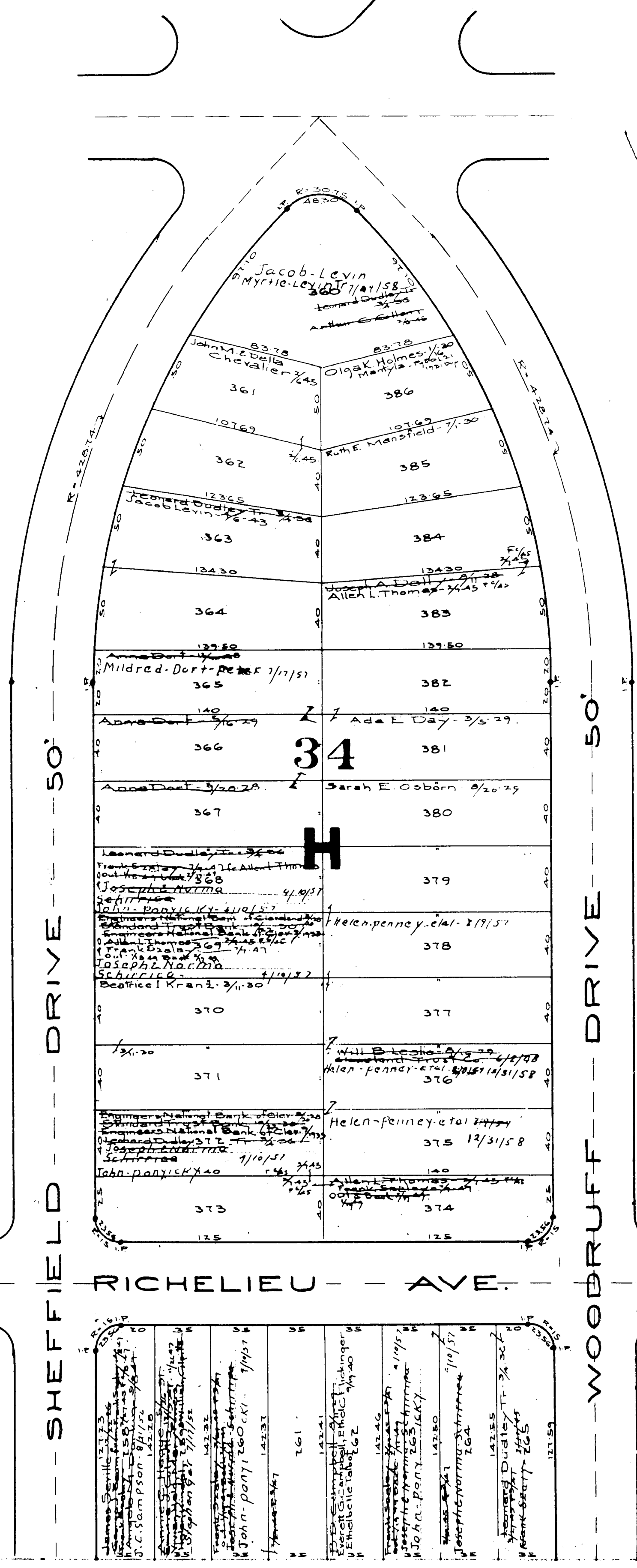
LAKE SHORE ELEC R R  
 HAWTHORNE AVE. 60.47



WALKER RD 50'

The Border Cities Co's Shore Subn & Buckeye Country Club  
Vol. II Pgs 21 & 22  
Lots in blank: The Border Cities Co.  
The B.O.L. Loop Natl Bank - 1/6-24  
Engineers National Bank of Cleveland - 3/22-28  
Standard Natl Bank - 3/27-37  
Engineers National Bank of Cleve - 3/19-23

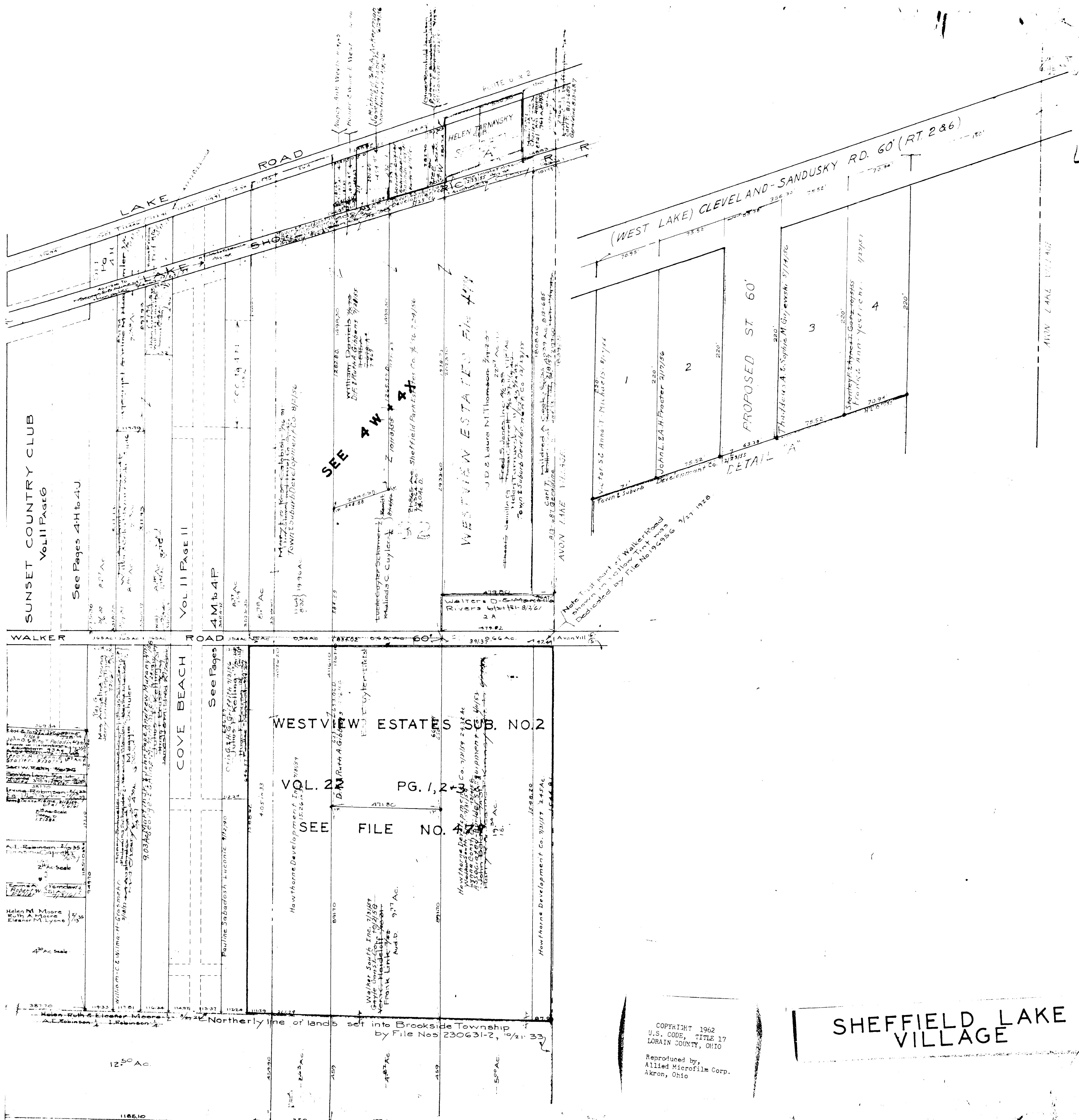
4T



COPYRIGHT 1962  
U.S. CODE, TITLE 17  
LORAIN COUNTY, OHIO  
Reproduced by,  
Allied Microfilm Corp.  
Akron, Ohio

SHEFFIELD LAKE  
VILLAGE

ABBARD

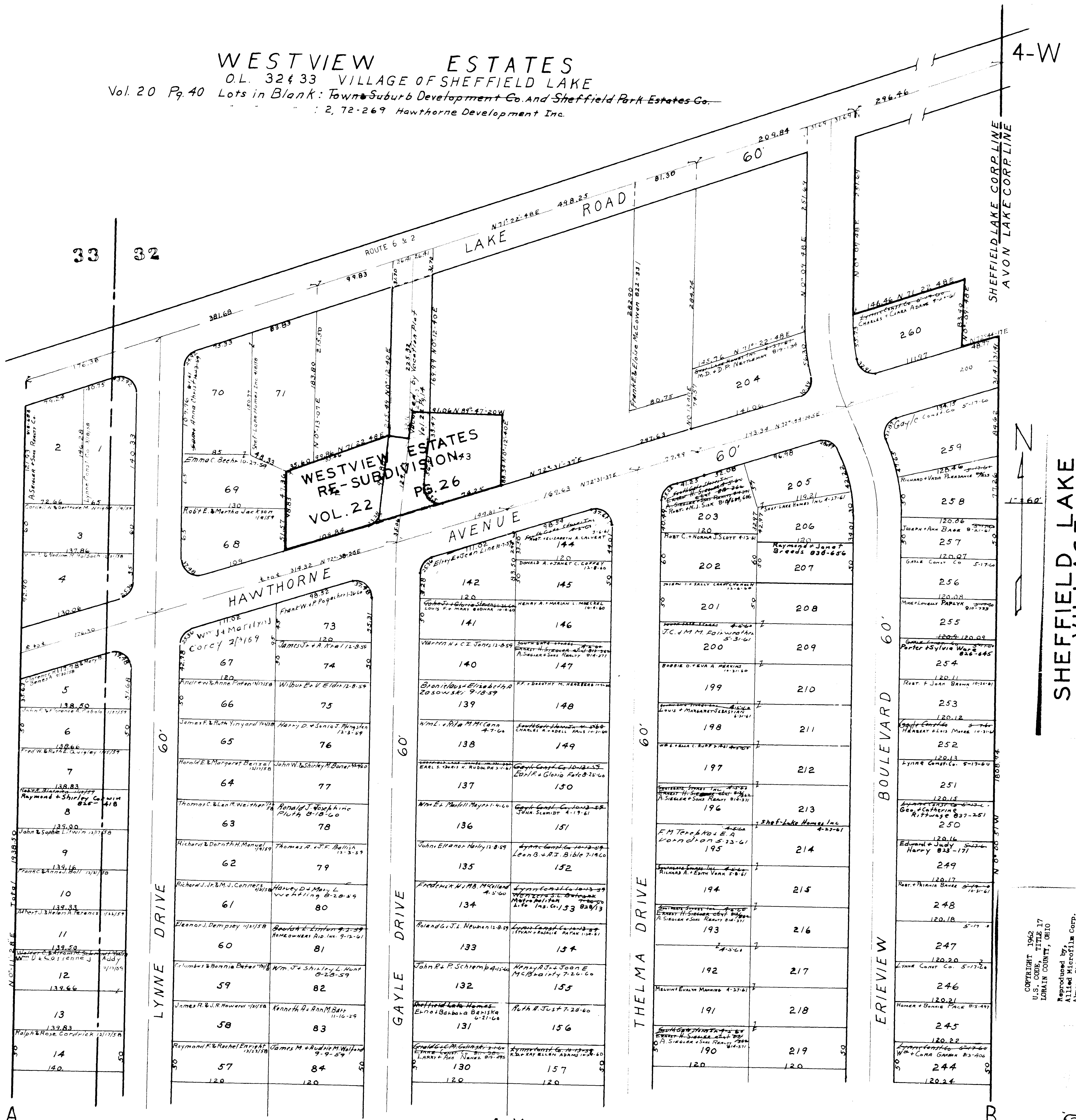


4-V

COPYRIGHT 1962  
 U.S. CODE, TITLE 17  
 LORAIN COUNTY, OHIO  
 Reproduced by,  
 Allied Microfilm Corp.  
 Akron, Ohio

SHEFFIELD LAKE  
 VILLAGE

**WESTVIEW ESTATES**  
 O.L. 32433 VILLAGE OF SHEFFIELD LAKE  
 Vol. 20 Pg. 40 Lots in Blank: Town & Suburb Development Co. and Sheffield Park Estates Co.  
 : 2, 72-269 Hawthorne Development Inc.



SHEFFIELD LAKE VILLAGE

Copyright 1962  
 U.S. Code, Title 17  
 Lorain County, Ohio  
 Reproduced by  
 Allied Microfilm Corp.  
 Akron, Ohio

SEE 4-X FOR THIS PART



4-X  
A

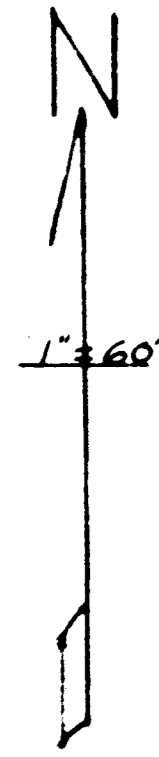
# WESTVIEW ESTATES

OL. 32433 VILLAGE OF SHEFFIELD LAKE  
Vol. 20 Pg. 40 Lots in Blank: Town & Suburb Development Co.

SEE  $\pm$  W FOR THIS PART

2,72-269 Hawthorne Development Inc. and Sheffield Park Estates Co.

4-X

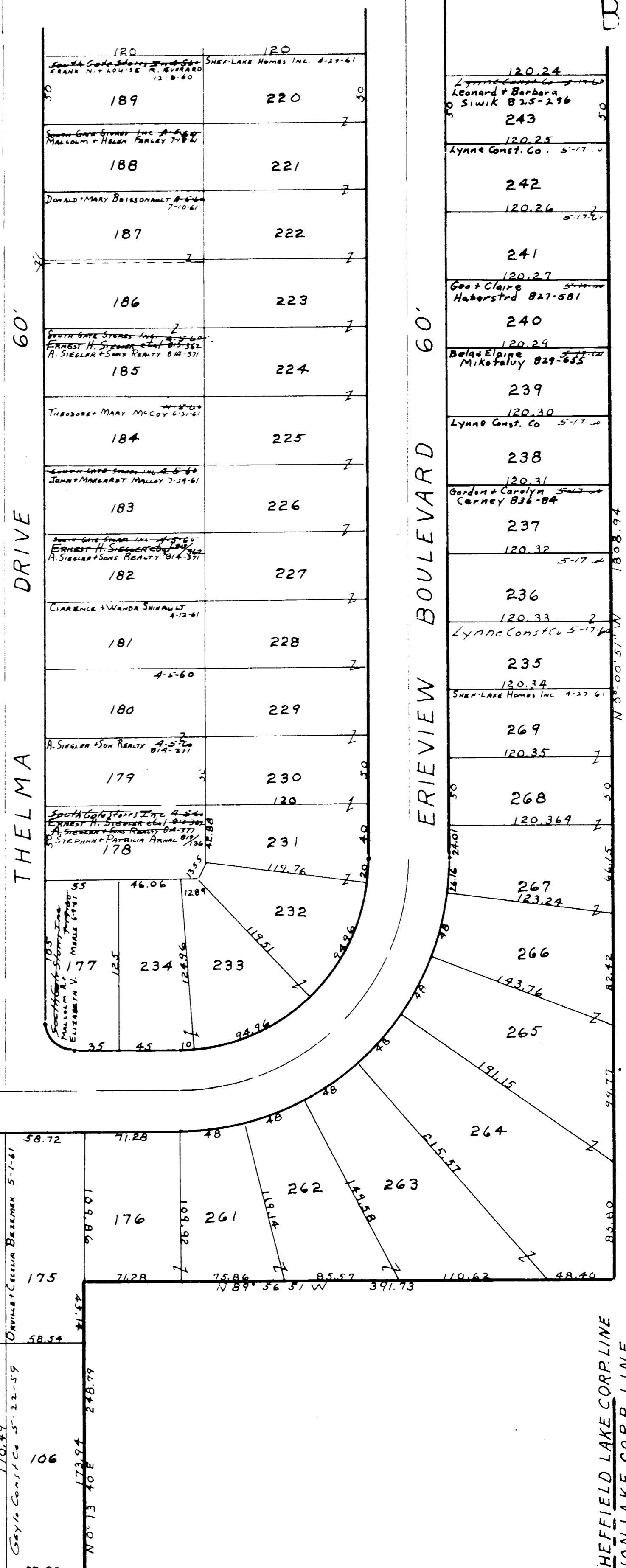


140	140.15
15	140.16
16	140.33
17	140.50
18	140.66
19	140.83
20	141
21	141.17
22	141.33
23	141.50
24	141.67
25	141.83
26	142
27	142.17
28	142.33
29	142.50
30	142.67
31	142.83
32	143
33	143.17
34	143.33
35	143.50

120	120
56	85
55	86
54	87
53	88
52	89
51	90
50	91
49	92
48	93
47	94
46	95
45	96
44	97
43	98
42	99
41	100
40	101
39	102
38	103
37	104
36	105

129	158
128	159
127	160
126	161
125	162
124	163
123	164
122	165
121	166
120	167
119	168
118	169
117	170
116	171

114	113	112	111	110
114	113	112	111	110
109	108	107	106	
109	108	107	106	



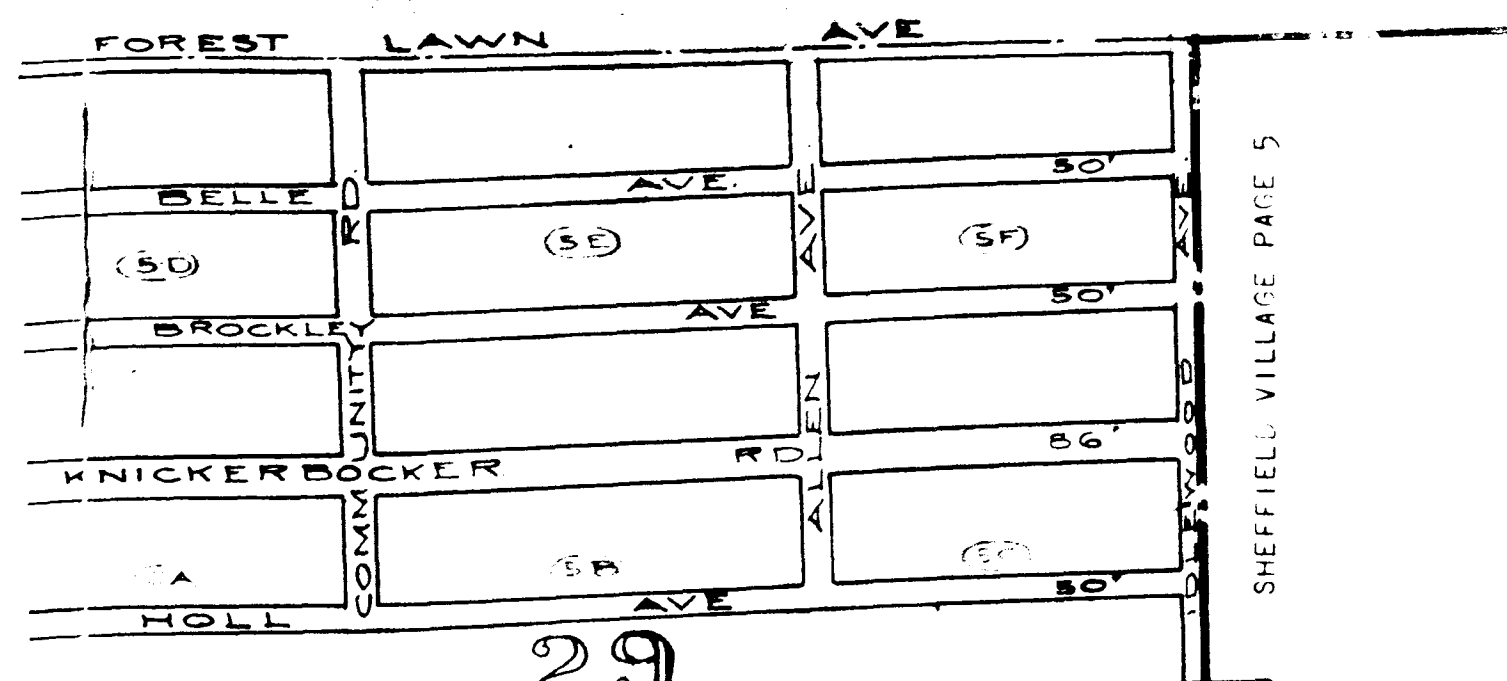
WALKER ROAD

ROAD

## SHEFFIELD LAKE VILLAGE

COPYRIGHT 1962  
U.S. CODE, TITLE 17  
LORAIN COUNTY, OHIO  
Reproduced by,  
Allied Microfilm Corp.  
Akron, Ohio


5



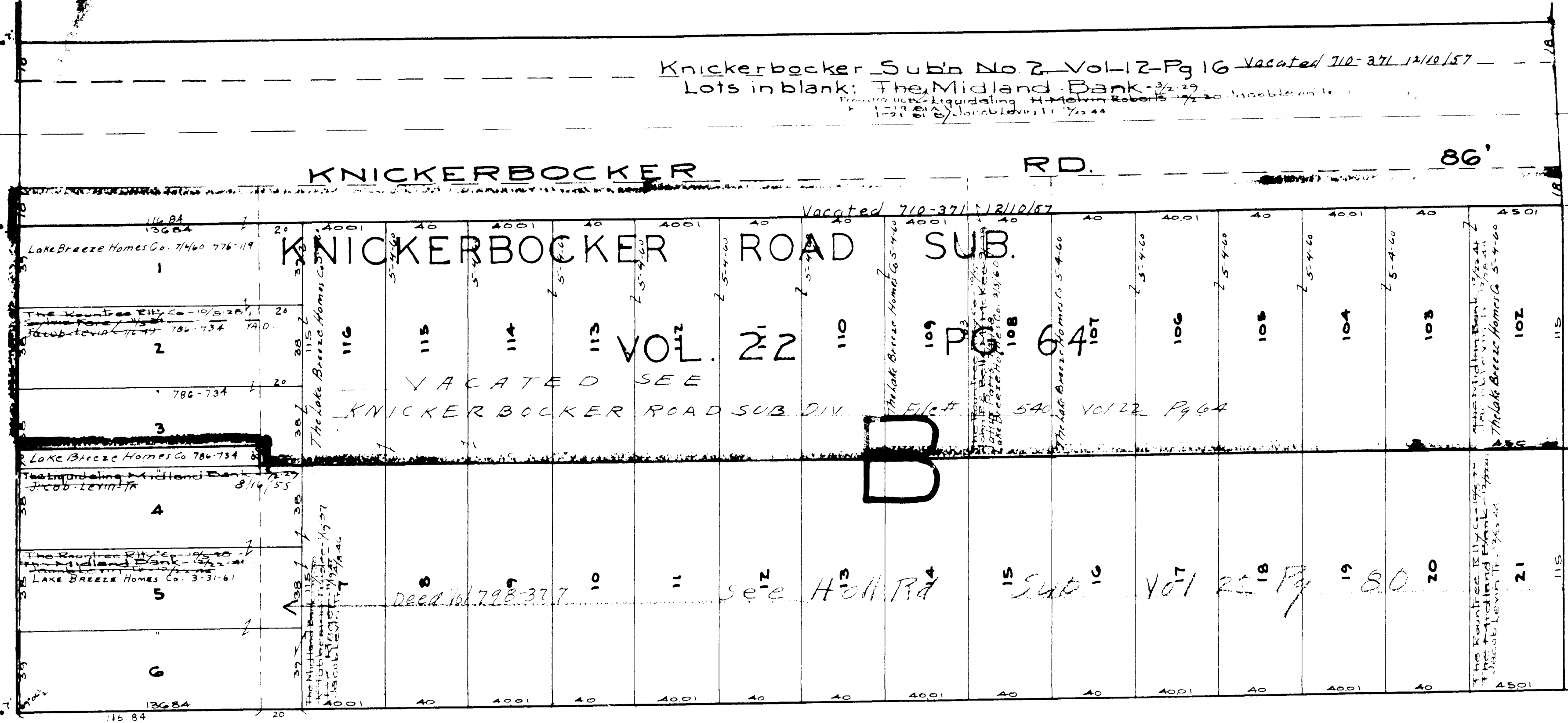
29  
 Boundary Line of Brookside Township  
 Sheffield Village 1/2 25  
 SHEFFIELD VILLAGE PAGE 5

COPYRIGHT 1962  
 U.S. CODE, TITLE 17  
 LORAIN COUNTY, OHIO  
 Reproduced by,  
 Allied Microfilm Corp.  
 Akron, Ohio

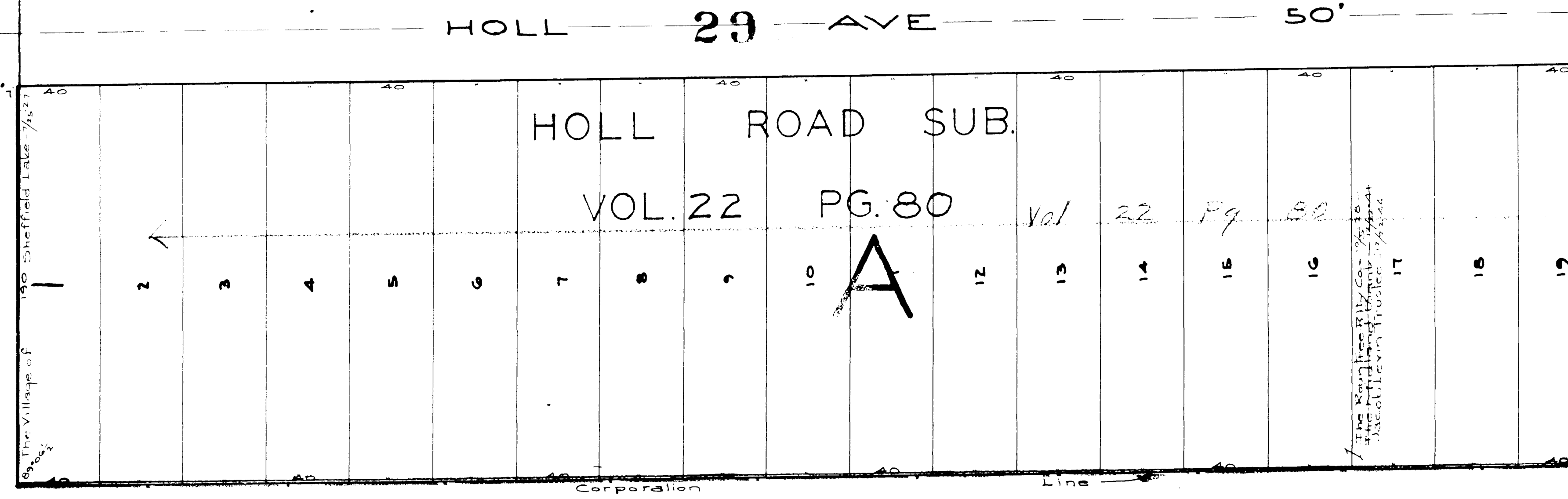
SHEFFIELD LAKE  
 VILLAGE



LAKE BREEZE RD. 60'



LAKE BREEZE RD. 60'



Z. Y. C. & ST. L. R. R.

COPYRIGHT 1962 U.S. CODE, TITLE 17 LORAIN COUNTY, OHIO Reproduced by, Allied Microfilm Corp. Akron, Ohio

SHEFFIELD LAKE VILLAGE

Vacated 710-321 12/10/57

Knickerbocker Subn No 2 Voltz Pg. 16  
Lots in blank: The Midland Bank  
Liquidating the Midland Bank  
10-23-57 Jacoby Levid Tr. Co. as  
Lake Breeze Homes Co. 776-119

KNICKERBOCKER ROAD 86'

Vacated 710-371 12/10/57

COMMUNITY RD  
Vacated 1918-1900  
The Lake Breeze Homes Co.

101	100	99	98	97	96	95	94	93	92	91	90	89	88	87	86	85	84	83	82	81	80
22	23	24	25	26	27	28	29	30	31	32	33	34	35	36	37	38	39	40	41	42	43

KNICKERBOCKER ROAD SUB. SEE

VOL. 22 PG. 64

B

Holl Rd sub

Vol 22 Pg 80

HOLL ROAD SUB.

HOLL AVE. 29 50'

20	21	22	23	24	25	26	27	28	29	30	31	32	33	34	35	36	37	38	39	40	41	42	43
----	----	----	----	----	----	----	----	----	----	----	----	----	----	----	----	----	----	----	----	----	----	----	----

VOL. 22 PG. 80

Vol 22 Pg 80

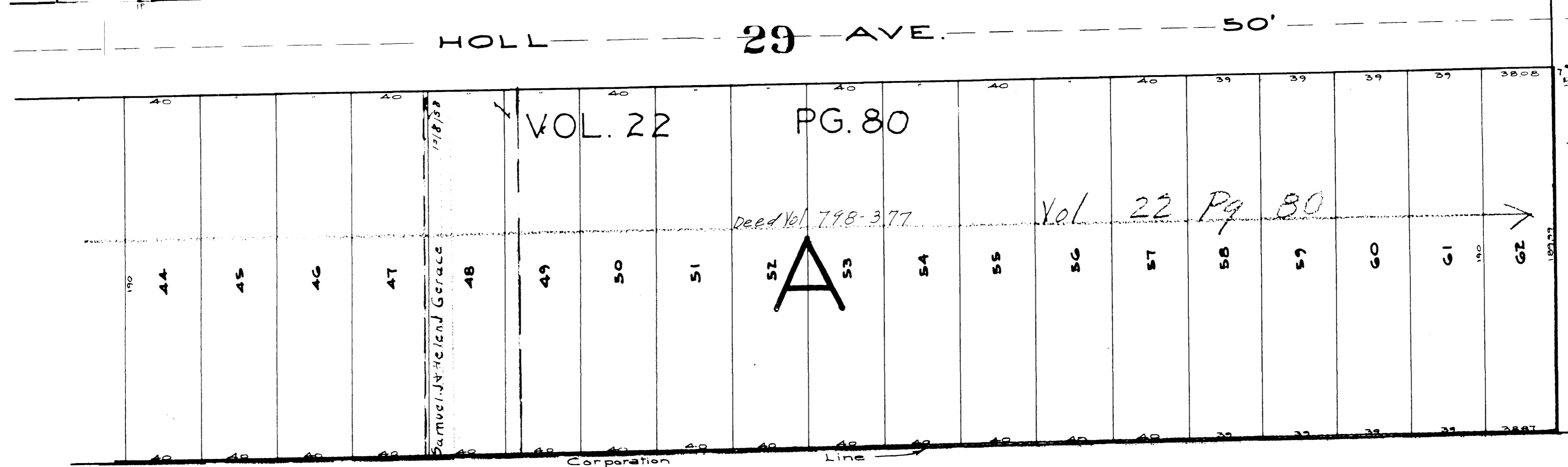
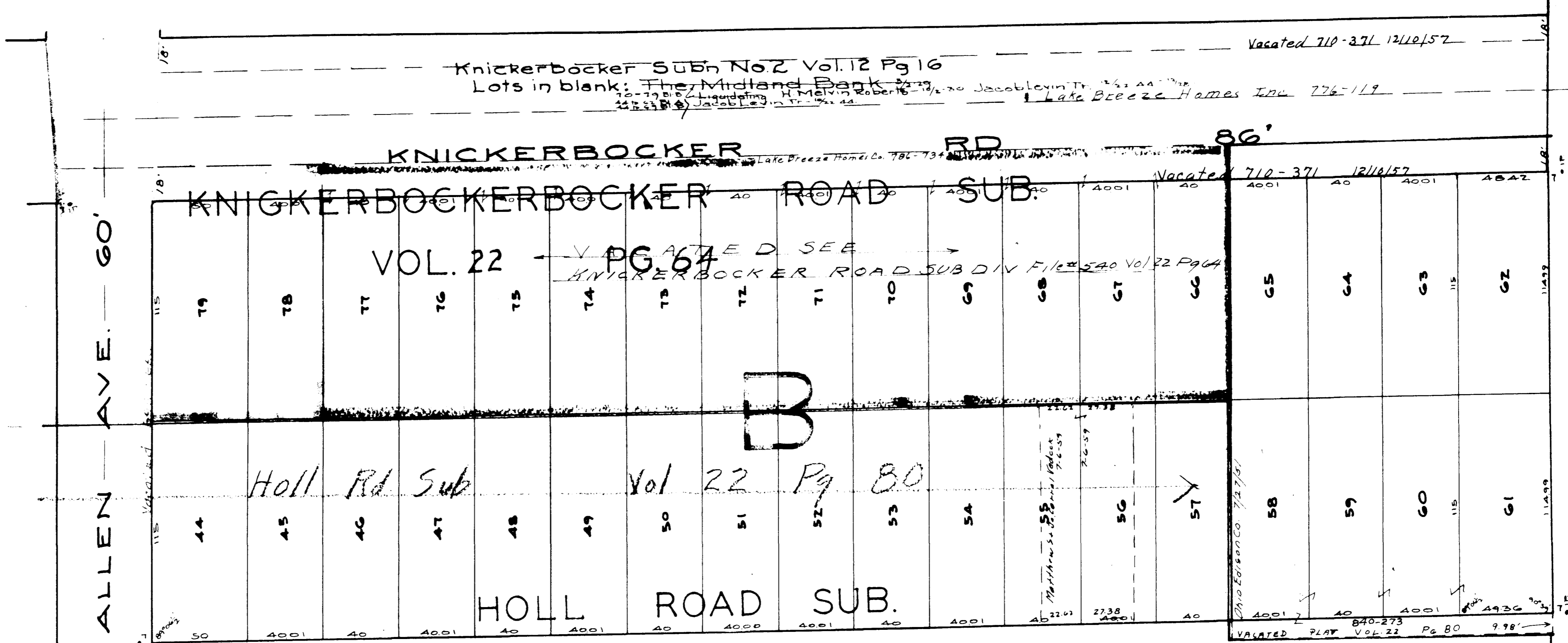
A

Z Y C & St L R R

COPYRIGHT 1962  
U.S. CODE, TITLE 17  
LORAIN COUNTY, OHIO

Reproduced by,  
Allied Microfilm Corp.  
Akron, Ohio

SHEFFIELD LAKE  
VILLAGE



Z. Y. C. & ST. L. R. R.

COPYRIGHT 1962  
U.S. CODE, TITLE 17  
LORAIN COUNTY, OHIO  
Reproduced by  
Allied Microfilm Corp.  
Akron, Ohio

SHEFFIELD LAKE  
VILLAGE

SHEFFIELD LAKE VILLAGE

COPYRIGHT 1962  
U.S. CODE, TITLE 17  
LORAIN COUNTY, OHIO  
Reproduced by:  
Allied Microfilm Corp.  
Akron, Ohio

LAKE BREEZE RD. 60'

1	2	3	4	5	6	7	8	9	10	11	12	13	14	15	16	17	18	19	20	21
116.82	136.84	116.82	116.82	116.82	116.82	116.82	116.82	116.82	116.82	116.82	116.82	116.82	116.82	116.82	116.82	116.82	116.82	116.82	116.82	116.82
Lake Breeze Homes Corp 4/11/57	Wm C Sharon B Harr 11/2/57	Luke Breeze to Wm C Sharon B Harr 11/2/57	The Roundtree Realty Co 1/2/50	Lake Breeze Homes Corp 1/5/50	The Lake Breeze Homes Corp 1/5/50	Lake Breeze Homes Corp 1/5/50	Lake Breeze Homes Corp 1/5/50	Lake Breeze Homes Corp 1/5/50	Lake Breeze Homes Corp 1/5/50	Lake Breeze Homes Corp 1/5/50	Lake Breeze Homes Corp 1/5/50	Lake Breeze Homes Corp 1/5/50	Lake Breeze Homes Corp 1/5/50	Lake Breeze Homes Corp 1/5/50	Lake Breeze Homes Corp 1/5/50	Lake Breeze Homes Corp 1/5/50	Lake Breeze Homes Corp 1/5/50	Lake Breeze Homes Corp 1/5/50	Lake Breeze Homes Corp 1/5/50	Lake Breeze Homes Corp 1/5/50
110	111	112	113	114	115	116	117	118	119	120	121	122	123	124	125	126	127	128	129	130

1	2	3	4	5	6	7	8	9	10	11	12	13	14	15	16	17	18	19	20	21
116.82	136.84	116.82	116.82	116.82	116.82	116.82	116.82	116.82	116.82	116.82	116.82	116.82	116.82	116.82	116.82	116.82	116.82	116.82	116.82	116.82
Therese A Helen Decker 11/21/58	Robert & Gisela Winderger 11/11/57	J.J. & Elouore Knezetic 11/15/58	The Kayline Kitzler 1/2/50	Wm C Sharon B Harr 11/2/57	John O Regina H De Faut 1/11/57	Michael Heger 11/20/57	Federal Housing Corp 8/7/57	Simonik 8/24/57	Simonik 8/24/57	Simonik 8/24/57	Simonik 8/24/57	Simonik 8/24/57	Simonik 8/24/57	Simonik 8/24/57	Simonik 8/24/57	Simonik 8/24/57	Simonik 8/24/57	Simonik 8/24/57	Simonik 8/24/57	Simonik 8/24/57
110	111	112	113	114	115	116	117	118	119	120	121	122	123	124	125	126	127	128	129	130

1	2	3	4	5	6	7	8	9	10	11	12	13	14	15	16	17	18	19	20	21
116.82	136.84	116.82	116.82	116.82	116.82	116.82	116.82	116.82	116.82	116.82	116.82	116.82	116.82	116.82	116.82	116.82	116.82	116.82	116.82	116.82
Kenneth E Erdman 11/21/58	Okey E Jr & Mary L Brommer 11/17/58	Albert A & Joan Dargo 1/3/58	Joseph B & Marguerite 12/14/57	Joseph B & Marguerite 12/14/57	Joseph B & Marguerite 12/14/57	Joseph B & Marguerite 12/14/57	Joseph B & Marguerite 12/14/57	Joseph B & Marguerite 12/14/57	Joseph B & Marguerite 12/14/57	Joseph B & Marguerite 12/14/57	Joseph B & Marguerite 12/14/57	Joseph B & Marguerite 12/14/57	Joseph B & Marguerite 12/14/57	Joseph B & Marguerite 12/14/57	Joseph B & Marguerite 12/14/57	Joseph B & Marguerite 12/14/57	Joseph B & Marguerite 12/14/57	Joseph B & Marguerite 12/14/57	Joseph B & Marguerite 12/14/57	Joseph B & Marguerite 12/14/57
110	111	112	113	114	115	116	117	118	119	120	121	122	123	124	125	126	127	128	129	130

1	2	3	4	5	6	7	8	9	10	11	12	13	14	15	16	17	18	19	20	21
116.82	136.84	116.82	116.82	116.82	116.82	116.82	116.82	116.82	116.82	116.82	116.82	116.82	116.82	116.82	116.82	116.82	116.82	116.82	116.82	116.82
Lake Breeze Homes Corp 1/5/50	The Lake Breeze Homes Corp 1/5/50	The Lake Breeze Homes Corp 1/5/50	The Lake Breeze Homes Corp 1/5/50	The Lake Breeze Homes Corp 1/5/50	The Lake Breeze Homes Corp 1/5/50	The Lake Breeze Homes Corp 1/5/50	The Lake Breeze Homes Corp 1/5/50	The Lake Breeze Homes Corp 1/5/50	The Lake Breeze Homes Corp 1/5/50	The Lake Breeze Homes Corp 1/5/50	The Lake Breeze Homes Corp 1/5/50	The Lake Breeze Homes Corp 1/5/50	The Lake Breeze Homes Corp 1/5/50	The Lake Breeze Homes Corp 1/5/50	The Lake Breeze Homes Corp 1/5/50	The Lake Breeze Homes Corp 1/5/50	The Lake Breeze Homes Corp 1/5/50	The Lake Breeze Homes Corp 1/5/50	The Lake Breeze Homes Corp 1/5/50	The Lake Breeze Homes Corp 1/5/50
110	111	112	113	114	115	116	117	118	119	120	121	122	123	124	125	126	127	128	129	130

KNICKERBOCKER RD. 86'

BROCKLEY AVE. 29

BELLE AVE. 50'

FORESTLAWN AVE. 60'

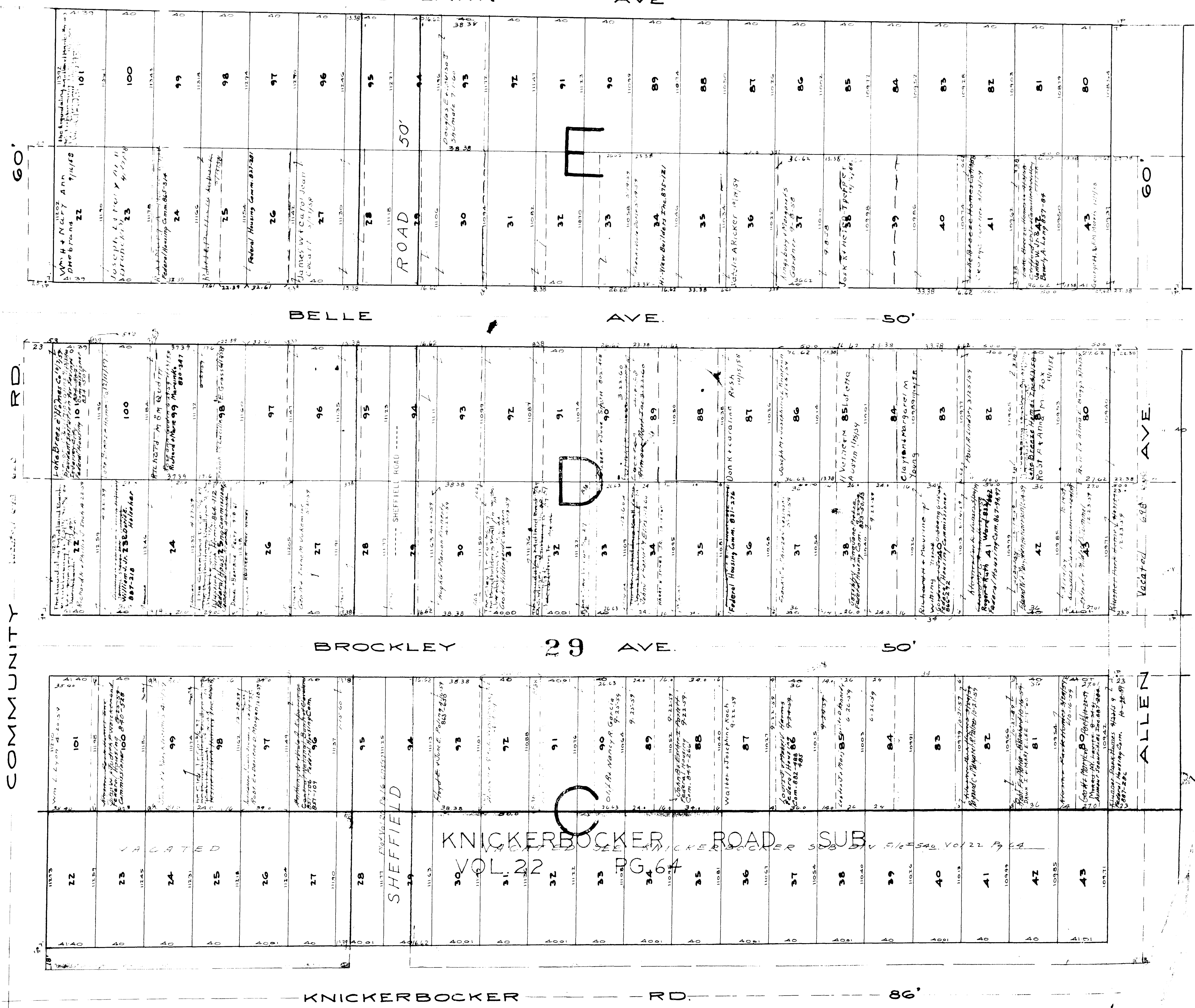
KNICKERBOCKER ROAD SUB.  
VOL. 22 PG 64  
KNICKERBOCKER SUB DIV. FILE #540

60' 50' 50' 60'

60' 50' 50' 60'

Reproduced by  
Allied Microfilm Corp.  
Akron, Ohio

Knickerbocker Subn No 7 Vol 12 Pg 16  
Lots in blank: The Midland Bank



COMMUNITY RD

60'

86'

60'

Vacated 698' 430'

ALLEN AVE

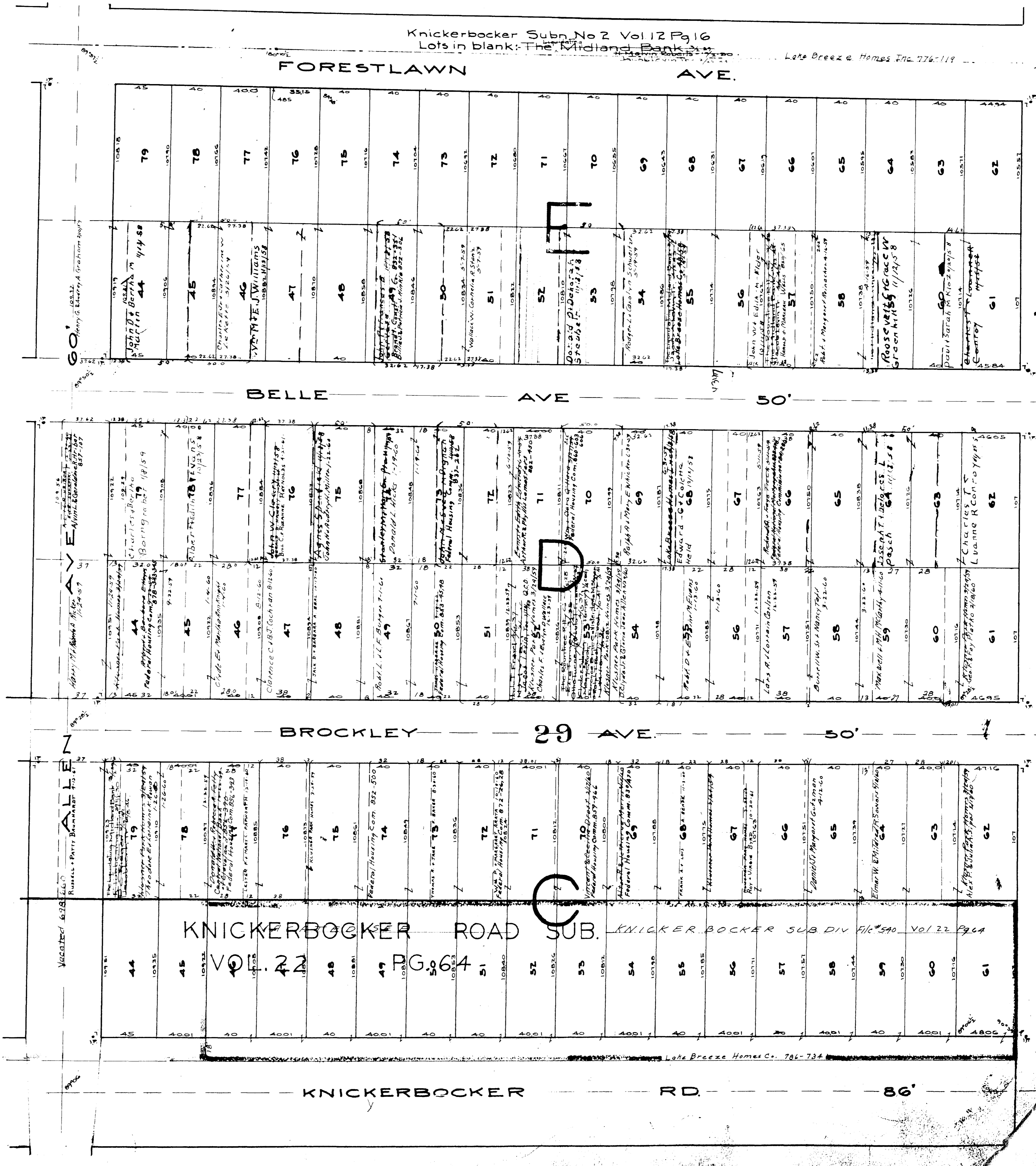
Knickerbocker Subn No 2 Vol 12 Pg 16

Lots in blank: The Midland Bank

Lake Breeze Homes Inc. 776-119

SHEFFIELD LAKE VILLAGE

COPYRIGHT 1962 U.S. CODE, TITLE 17 LORAIN COUNTY, OHIO Reproduced by Allied Microfilm Corp. Akron, Ohio

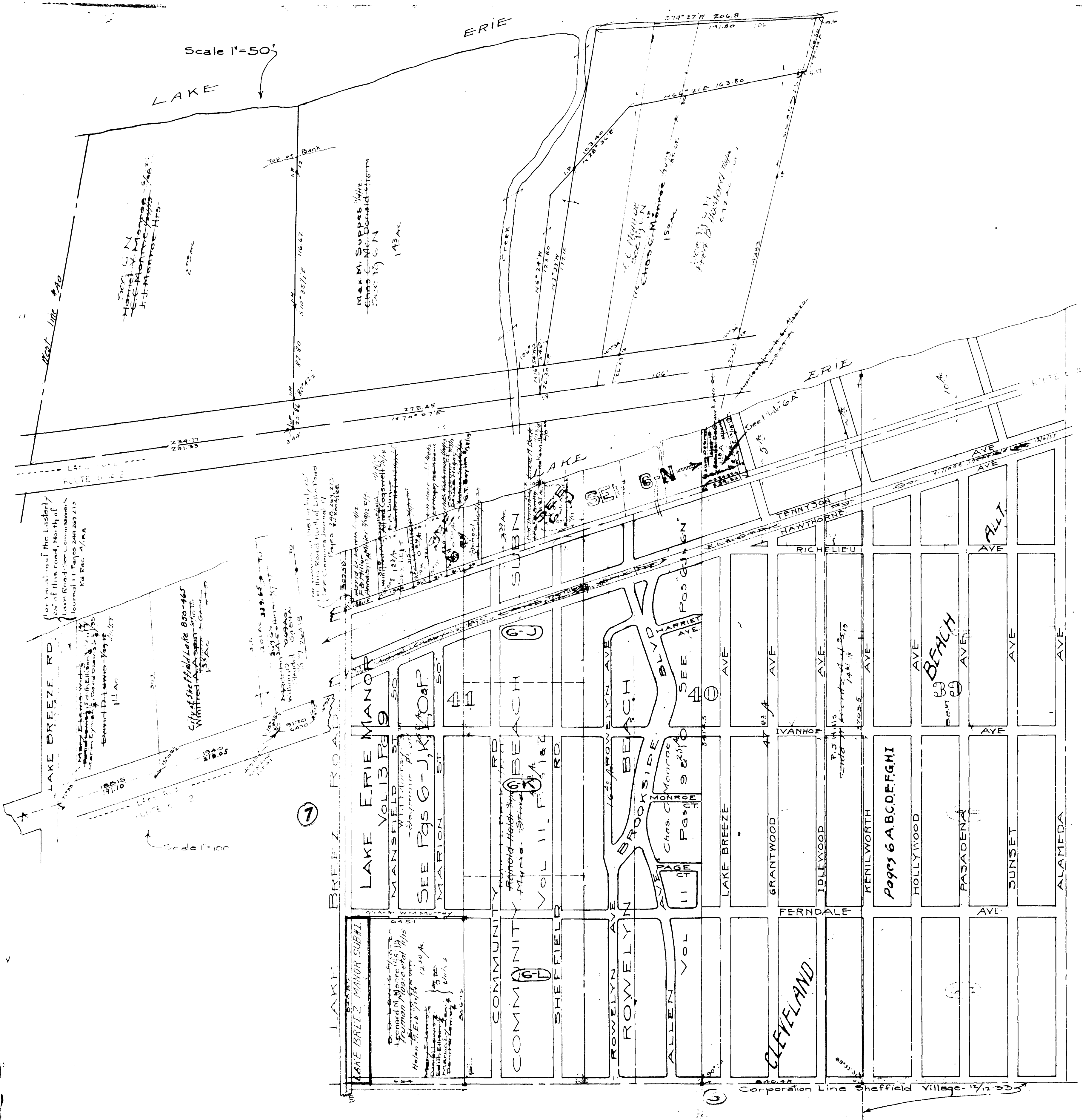


IDLEWOOD AVE

IDLEWOOD AVE

Line O L 29





SHEFFIELD TWP  
North Part  
Scale 1"=200'

COPYRIGHT 1962  
U.S. CODE, TITLE 17  
LORAIN COUNTY, OHIO

SHEFFIELD LAKE  
VILLAGE

Reproduced by  
Allied Microfilm Corp.  
Akron, Ohio

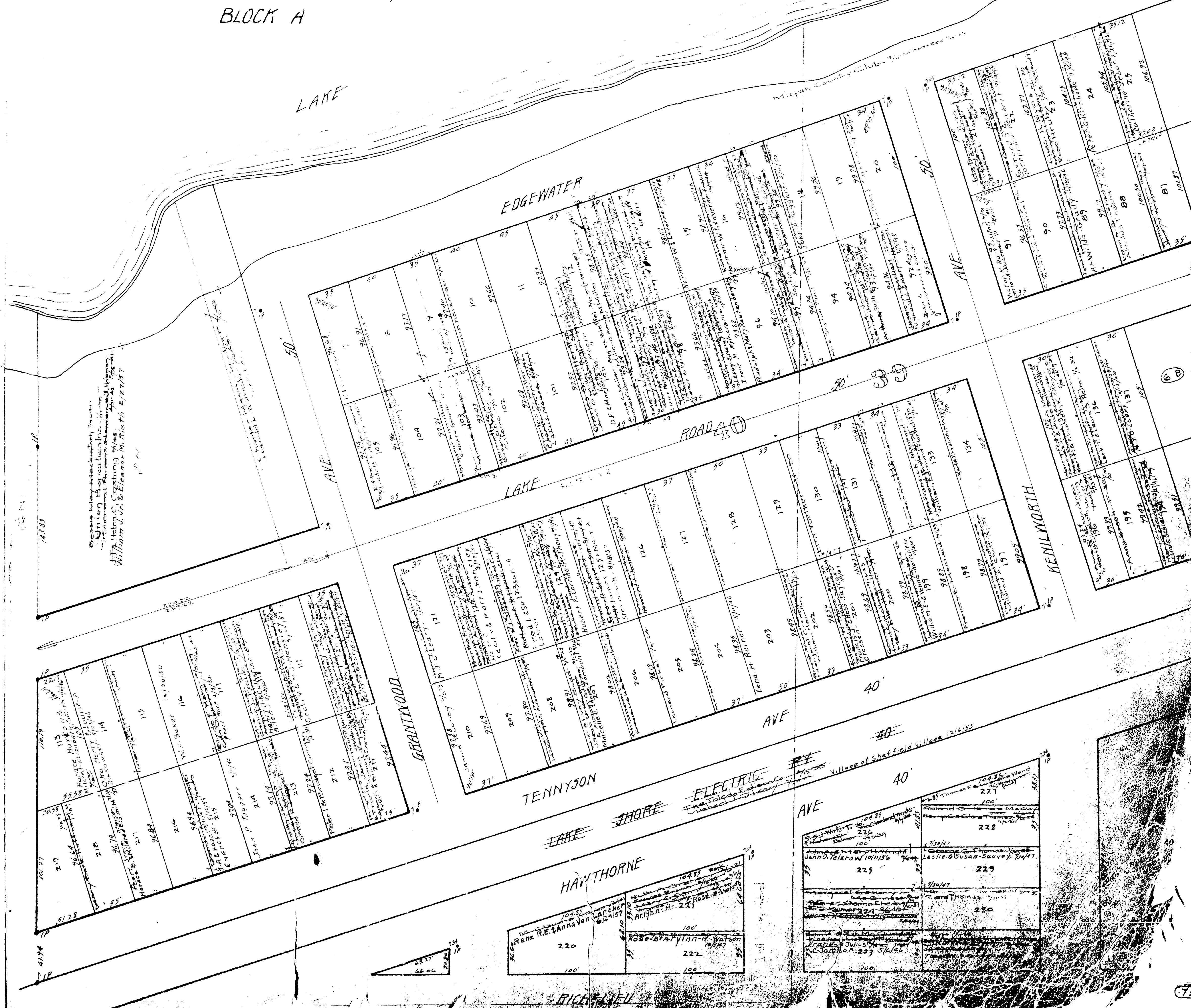
# SHEFFIELD LAKE VILLAGE

COPYRIGHT 1962  
U.S. GOVERNMENT, TITLE 17  
LOHAIN COUNTY, OHIO


Reproduced by,  
Allied Microfilm Corp.  
Akron, Ohio

CLEVELAND BEACH ALLT Vol 9 Pg 30  
BLOCK A

ERIE



William V. G. & Eleanor M. Wright 2/27/57



ERIE G.B

G-B

LAKE

EDGEWATER

Mispah Country Club - 1/2 1/2 (Aud)

50 AVE

ROAD

LAKE

ROUTE 2 & 2

JUNCEI

AVE

TENNYJON

39

CLEVELAND BEACH  
BLOCK A

# SHEFFIELD LAKE VILLAGE

COPYRIGHT 1962  
U.S. CODE, TITLE 17  
LORAIN COUNTY, OHIO

Reproduced by,  
Allied Microfilm Corp.  
Akron, Ohio

369

35



39

40

AVE

TENNYSON

LAKE

SHORE

ELECTRIC

The Toledo Edison Co. Akron, Ohio

AVE

HAWTHORNE

VACATED 762-630

471.83

40

50

AVE

PARADISE

104.85 Emily F. ... August F. ... Starpell ... 241	104.85 Anthony F. ... 243
100 John E. ... August F. ... Starpell ... 241	100 Geo H & Alice A. ... 244
240	245
240	247
238	248
237	249
236	250
235	251
234	252
233	253
100	100

KENILWORTH AVE 50'

232  
Rencie G. Hiller 8/1/23  
Mary Moore 7/1/23 8/1/45  
Sheffield Lake Village Board of Education

RICHELIEU

AVE

50

50

AVE

JUNJET

104.85 James E. ... Donald & Virginia ... 265	135.71 Herbert M. ... Elizabeth M. ... 266
100 G. Gordon Garber 10/1/46 264	128.67 Herbert Frank Phillips ... Elizabeth M. Love - 12/1/48 267
263	128.34 Elizabeth Love 11/1/42 268
262	128.01 Frank B. ... 269
261	127.75 Charles M. ... 270
260	127.02 Rafael & Victoria Proa 9/1/47 271
259	126.69 Rafael & Victoria Proa 9/1/47 272
258	126.36 Mary Bell ... 273
257	126.03 May St John 8/2/22 274
256	125.70 Charles Leidenheimer 11/1/46 275
255	125.37 Charles Leidenheimer 11/1/46 276
254	125.04 John E. ... 277
100	124.71 John E. ... 278

SHEFFIELD LAKE VILLAGE

COPYRIGHT 1962  
U.S. CODE, TITLE 17  
LORAIN COUNTY, OHIO  
Reproduced by,  
Allied Microfilm Corp.  
Akron, Ohio

CLEVELAND BEACH ALLIANCE  
BLOCK A



COPYRIGHT 1942  
BY SHEFFIELD LAKES  
LITTLE, LITTLE &  
LOHMEYER COMPANY, CHICAGO  
Reproduced by  
Allied Photofilm Corp.  
Akron, Ohio

SHEFFIELD LAKE  
VILLAGE

Edward Stark 100 8/24/31	Sylvia Stark 100 8/24/31
8	22
Mrs. Ed Stark 11/18	
23	
Mrs. Lena Miller 11/11	Albert W. Egan Stark's
37	38
Alfred W. Violet R. Her. 11/44	
52	51
Leroy A. & Marjorie Liegey 11/44	
68	
82	81
Donald & Geraldine H. H. 11/47	
97	98
Ray P. Simpson 11/22	Matthew & John Benedict 11/24
112	111
W. Ruth D. Zieba 11/23	
127	128
Ernst Buchner 11/23	
Sylvester Gallagher 11/24	
142	141
Sylvester & Bernadette S. 11/24	John W. Brewer 11/25
Gallagher	
157	158
John A. Thomas 11/27	John W. Brewer 11/27
172	
Sylvester Gallagher 11/27	William J. & Ella Luff 11/28
187	188
Eleanor V. Murphy 11/28	Frank Lucia Klody 10-30-58
202	201
John J. Murphy 11/29	Anna Mae Cook 11/29
217	218
Frank Johnson 11/29	John F. Lumbergo 11/29
232	231
Margaret B. Wyand 11/29	Earl Williams 11/29
George S. Bodgett 11/29	Florence E. V. Blodgett 11/29
247	248
James & Louise Camara 11/29	Whiteline F. Duncan 11/29
Anna E. Zelnik 11/29	John & Ellen Dramp 11/29
262	261
Joseph A. & Nellie M. Camara 11/29	William F. Duncan 11/29
277	278
Stephanie J. Schroeder 11/29	Wilhelmina F. Duncan 11/29
292	291
Joseph A. & Nellie M. Camara 11/29	Wilhelmina F. Duncan 11/29
Marie Meyers 11/29	Francis Field 11/29
307	308
Mary & Joseph 11/29	Raymond F. Egan 11/29
322	321
Mary Krause 11/29	Michael Casella 11/29
337	338
Mrs. Mary Krause 11/29	Fredrick R. & Della Evelyn Lockhardt 11/29
352	351
	R. F. Stone 11/29
367	368
Charles W. & Alma M. Manning 11/29	
381	
397	398
100	101

Richard 100 10	Harold G. Mildred Rose 11/24
10	11
Mrs. Alice Kathmet H. Geo. 11/24	
21	20
39	
50	49
69	70
Mary E. Miller 11/24	James P. & Beverly Harlan 11/24
80	79
100	
110	
129	
John B. & Louise Bing 11/24	Harold M. & F. B. H. 11/24
140	139
John B. & Louise Bing 11/24	
155	160
170	169
William J. Kelly 11/24	Mary E. Miller 11/24
189	190
200	199
Chesler J. Beach 11/24	Jessie & Berford Wood 11/24
219	220
Elsie R. Chapman 11/24	
230	229
William B. & Helen M. 11/24	Henry B. & Marie 11/24
249	250
George W. & Helen M. 11/24	
269	270
George W. & Helen M. 11/24	
289	280
George W. & Helen M. 11/24	
309	310
James & McHaley 11/24	Win. D. Holmes 11-10
320	319
Mrs. G. H. H. 11/24	Sophie Wolf 11/24
339	340
350	349
369	370
380	379
399	400

William R. 100 11	William D. 100 11
11	12
18	17
41	40
48	47
Francis Pesek 8/1/48	Marie T. 11/24
71	72
John & Ed. 11/24	Edward A. 11/24
18	17
Charles Starr 6-17-46	Al & Margaret Olsen 11/24
101	102
Ellen L. 11/24	B. F. Koelman 11/24
108	107
Harvey H. & Lida E. 11/24	Lida Dier 11/24
131	132
Martha B. 11/24	Harvey H. & Lida E. 11/24
138	137
Howard J. Burns 11/24	Julia H. Prince 11/24
168	167
Edward George 11/24	Howard J. Burns 11/24
191	192
Ralph Edward Faulhaber 11/24	Joseph E. 11/24
198	197
Frank & Mary Danko 11/24	Edith & Linnaeus T. 11/24
221	222
228	227
Robert F. & Margaret M. H. 11/24	
251	252
258	257
Edward F. 11/24	Edie E. Schott 11/24
281	282
Julius Paris 11/24	William H. 11/24
288	287
Orville & Marycelle 11/24	Harold D. 11/24
311	312
Orville & Marycelle 11/24	Ennis A. & Florence 11/24
318	317
341	342
Carrie R. & Mary Jane Lloyd 11/24	Ada M. 11/24
348	347
357	356
377	376
388	387
397	396
400	399

17	18
43	44
46	45
73	74
76	75
103	104
106	105
133	134
136	135
163	164
166	165
194	193
196	195
223	224
225	226
254	253
256	255
283	284
286	285
313	314
343	344
346	345
373	374
376	375

SHEFFIELD LAKE VILLAGE

CLEVELAND BEACH ALLT. VOL 9 P. 30

Table of property lots on Sheffield Lake, including names like Minnie B. Schopf, The Irma S. Clark, and Emma Macar.

LAKE BREEZE AVE

IVANHOE AVE

Table of property lots on Ivanhoe Ave, including names like Leonard R. Govi, Michael R. Dunlavy, and Sam & Rosario Dangle.

GRANTWOOD AVE

AVE 50'

Table of property lots on Ave 50', including names like W.W. Smith, John Joseph McGilly, and Robert R. & J.L. Kemp.

TOLEWOOD AVE

67'

Table of property lots on Tolewood Ave, including names like Harry T. & Adeline Schutte, John Ward, and Robert H. & M.A. Sisco.

KENLYNORTH AVE

COPYRIGHT 1962 U.S. CODE, TITLE 17 LORAIN COUNTY, OHIO

SHEFFIELD LAKE VILLAGE

FENELWORTH

50

50

Table of property records for Sheffield Lake Village, Fenelworth. Columns include lot number, owner name, and date. Lot numbers range from 8 to 383. Owners include names like August E. Viola Hoffman, John Joseph & Verda Domrowski, and Harry G. Leutenberg.

HOLLYWOOD

50

50

Table of property records for Sheffield Lake Village, Hollywood. Columns include lot number, owner name, and date. Lot numbers range from 10 to 381. Owners include names like Gaetano Armeli Sr., Zigmund T. Henry Samdell, and Erwin F. Stettin.

PARADISE

50

50

Table of property records for Sheffield Lake Village, Paradise. Columns include lot number, owner name, and date. Lot numbers range from 19 to 319. Owners include names like Charles & Myrtle Campbell, Howard Kratzert, and G.J. Lorena-M. Andrew.

JUNET

50

50

Table of property records for Sheffield Lake Village, Alameda. Columns include lot number, owner name, and date. Lot numbers range from 14 to 317. Owners include names like Edward & Louise Parkhauser, Edward & Louise Parkhauser, and Edward & Louise Parkhauser.

ALAMEDA

50

50

COPYRIGHT 1962 U.S. ROADS TITLE 17 LOHAIN COUNTY, OHIO Reproduced by Allied Microfilm Corp. Akron, Ohio





FERNDALE

AVE

50'

SHEFFIELD LAKE VILLAGE

100	Joseph V. 100
William J. & Natalie Doyle	L. J. Ruth
23	John Charles
38	Nelson F. Wood
53	52
68	Mary Ann Justice
83	Nelson F. Woodings
98	Frank Link
113	112
128	129
143	142
158	159
173	172
188	189
203	202
218	219
233	232
248	249
263	262
278	279
293	292
308	309
323	322
338	339
353	352
368	369
383	382
398	399
413	412

100	11
Raymond Polizzi	A. S. A. F. Ross
21	20
40	41
50	50
60	71
80	80
101	101
110	110
130	130
140	140
160	160
170	170
190	190
200	200
220	220
230	230
250	250
260	260
280	280
290	290
310	310
320	320
340	340
350	350
370	370
380	380
400	400
410	410

100	13
Estella C. Slivka	18
42	43
49	48
72	73
75	78
102	103
108	108
132	133
135	138
162	163
168	168
192	192
199	198
222	223
225	228
252	253
259	258
282	283
288	288
312	313
319	318
342	342
349	348
372	373
379	378
402	403
409	408

100	15
105	105
105.26	105.26
105.36	105.36
108.91	108.91
108.69	108.69
108.41	108.41
108.13	108.13
107.85	107.85
107.56	107.56
107.28	107.28
107.00	107.00
106.72	106.72
106.44	106.44
106.16	106.16
105.88	105.88
105.60	105.60
105.32	105.32
105.04	105.04
104.76	104.76
104.48	104.48
104.20	104.20
103.92	103.92
103.64	103.64
103.36	103.36
103.08	103.08
102.80	102.80
102.52	102.52
102.24	102.24
101.96	101.96
101.68	101.68
101.40	101.40
101.12	101.12
100.84	100.84
100.56	100.56
100.28	100.28
100.00	100.00

BLOCK "D"

Copyright 1942  
 1725 17th St.  
 Lorain County, Ohio  
 Reproduced by  
 Allied Microfilm Corp.  
 Akron, Ohio

# SHEFFIELD LAKE VILLAGE

COPYRIGHT 1962  
U.S. CODE, TITLE 17  
LORAIN COUNTY, OHIO


Reproduced by,  
Allied Microfilm Corp.  
Akron, Ohio

Lake Erie Manor Vol. 13 Pg 9  
Lots in blank: W. W. Murray

Community Beach Subn Vol. 11 Pgs 1a2  
Lots in blank: Robert Beck

Rowelyn Beach Allt Vol. 11 Pg 9a10  
Lots in blank: C. McGee

The Liquidating  
Trust of  
Albert B. Ratner & Jacob Levin Trustees 11/22/57



See Page 6L

Lake Erie Manor Vol. 13 Pg 9  
Lots in blank - W.M. Murray  
The Liquidating  
The Murray Building Co. 1/25/28  
The National Bank of Cleveland 3/2/29

12610	63
12611	64
12612	65
12613	66
12614	67
12615	68

Community Beach Subn Vol. 11 Pgs 182  
Lots in blank: Robert L. Beck  
The National Bank of Cleveland 3/2/29  
Robert L. Beck 7/15/29

110	117
109	118
108	119
107	120
106	121
105	122
104	123
103	124
102	125
101	126
100	127
99	128
98	129
97	130

Rowelyn Beach All't Vol. 11 Pgs 9210  
Lots in blank - C.C. Monroe  
The National Bank of Cleveland 3/2/29  
C.C. Monroe 7/15/29

103	104
105	106
107	108
109	110
111	112
113	114
115	116
117	118
119	120
121	122
123	124
125	126
127	128
129	130

MARION ST 50'

FERNDALE AVE 50'

12320	62
12321	63
12322	64
12323	65
12324	66
12325	67
12326	68
12327	69
12328	70
12329	71
12330	72
12331	73
12332	74
12333	75
12334	76
12335	77
12336	78
12337	79
12338	80
12339	81
12340	82
12341	83
12342	84
12343	85
12344	86
12345	87
12346	88
12347	89
12348	90
12349	91
12350	92
12351	93
12352	94
12353	95
12354	96
12355	97
12356	98
12357	99
12358	100
12359	101
12360	102
12361	103
12362	104
12363	105
12364	106
12365	107
12366	108
12367	109
12368	110
12369	111
12370	112
12371	113
12372	114
12373	115
12374	116
12375	117
12376	118
12377	119
12378	120
12379	121
12380	122
12381	123
12382	124
12383	125
12384	126
12385	127
12386	128
12387	129
12388	130

RD. COMMUNITY RD. 50'

130	130
106	183
105	184
104	185
103	186
102	187
101	188
100	189
99	190
98	191
97	192
96	193
95	194
94	195
93	196
92	197
91	198
90	199
89	200
88	201
87	202
86	203
85	204
84	205
83	206
82	207
81	208
80	209
79	210
78	211
77	212
76	213
75	214
74	215
73	216
72	217
71	218
70	219
69	220
68	221
67	222
66	223
65	224
64	225
63	226
62	227
61	228
60	229
59	230
58	231
57	232
56	233
55	234
54	235
53	236
52	237
51	238
50	239
49	240
48	241
47	242
46	243
45	244
44	245
43	246
42	247
41	248
40	249
39	250
38	251
37	252
36	253
35	254
34	255
33	256
32	257
31	258
30	259
29	260
28	261
27	262
26	263
25	264
24	265
23	266
22	267
21	268
20	269
19	270
18	271
17	272
16	273
15	274
14	275
13	276
12	277
11	278
10	279
9	280
8	281
7	282
6	283
5	284
4	285
3	286
2	287
1	288

RD. SHEFFIELD RD. 50'

ROWELYN AVE 50'

12400	241
12401	242
12402	243
12403	244
12404	245
12405	246
12406	247
12407	248
12408	249
12409	250
12410	251
12411	252
12412	253
12413	254
12414	255
12415	256
12416	257
12417	258
12418	259
12419	260
12420	261
12421	262
12422	263
12423	264
12424	265
12425	266
12426	267
12427	268
12428	269
12429	270
12430	271
12431	272
12432	273
12433	274
12434	275
12435	276
12436	277
12437	278
12438	279
12439	280
12440	281
12441	282
12442	283
12443	284
12444	285
12445	286
12446	287
12447	288
12448	289
12449	290
12450	291
12451	292
12452	293
12453	294
12454	295
12455	296
12456	297
12457	298
12458	299
12459	300

SHEFFIELD LAKE VILLAGE

40

COPYRIGHT 1962  
U.S. CODE, TITLE 17  
LORAIN COUNTY, OHIO  
Reproduced by:  
Allied Microfilm Corp.  
Akron, Ohio

42	Franklin 1/25/57
43	Jacob Levin 11/1/51 X
44	Dorothy Linter 1/25/57
45	Robert L Beck 1/25/57
46	Robert L Beck 1/25/57
48	Jacob Levin 11/1/51 X

129	Albert J & 120
130	Josephine L. 120
131	Robert L Beck 1/25/57
132	Robert L Beck 1/25/57
133	Robert L Beck 1/25/57
134	Robert L Beck 1/25/57
135	Robert L Beck 1/25/57
136	Robert L Beck 1/25/57
137	Robert L Beck 1/25/57
138	Robert L Beck 1/25/57
139	Robert L Beck 1/25/57
140	Robert L Beck 1/25/57
141	Robert L Beck 1/25/57
142	Robert L Beck 1/25/57
143	Robert L Beck 1/25/57
144	Robert L Beck 1/25/57
145	Robert L Beck 1/25/57
146	Robert L Beck 1/25/57
147	Robert L Beck 1/25/57
148	Robert L Beck 1/25/57
149	Robert L Beck 1/25/57
150	Robert L Beck 1/25/57

261	Michael 1/25/57
260	Alice T. 1/25/57
259	Harbert 1/25/57
258	Anna 1/25/57
257	Mary E. 1/25/57
256	Robt 1/25/57
255	Edward 1/25/57
254	Edward 1/25/57
253	Edward 1/25/57
252	Edward 1/25/57
251	Edward 1/25/57
250	Edward 1/25/57
249	Edward 1/25/57
248	Edward 1/25/57
247	Edward 1/25/57
246	Edward 1/25/57
245	Edward 1/25/57
244	Edward 1/25/57
243	Edward 1/25/57
242	Edward 1/25/57
241	Edward 1/25/57
240	Edward 1/25/57
239	Edward 1/25/57
238	Edward 1/25/57
237	Edward 1/25/57
236	Edward 1/25/57
235	Edward 1/25/57
234	Edward 1/25/57
233	Edward 1/25/57
232	Edward 1/25/57
231	Edward 1/25/57
230	Edward 1/25/57

108	108
57	57
45	45
46	46
47	47
48	48
49	49
50	50
51	51
52	52
53	53
54	54
55	55
56	56
57	57
58	58
59	59
60	60
61	61
62	62
63	63
64	64
65	65
66	66
67	67
68	68
69	69
70	70
71	71
72	72
73	73
74	74
75	75
76	76
77	77
78	78
79	79
80	80
81	81
82	82
83	83
84	84
85	85
86	86
87	87
88	88
89	89
90	90
91	91
92	92
93	93
94	94
95	95
96	96
97	97
98	98
99	99
100	100

IVANHOE VACATED 12/19/57 710-288 AVE

49	Robert L Beck 1/25/57
50	Robert L Beck 1/25/57
51	Robert L Beck 1/25/57
52	Robert L Beck 1/25/57
53	Robert L Beck 1/25/57
54	Robert L Beck 1/25/57
55	Robert L Beck 1/25/57
56	Tennis Courts
57	Block - B.
58	Robert L Beck 1/25/57
59	Robert L Beck 1/25/57
60	Robert L Beck 1/25/57
61	Robert L Beck 1/25/57
62	Robert L Beck 1/25/57
63	Robert L Beck 1/25/57
64	Robert L Beck 1/25/57
65	Robert L Beck 1/25/57
66	Robert L Beck 1/25/57
67	Robert L Beck 1/25/57
68	Robert L Beck 1/25/57
69	Robert L Beck 1/25/57
70	Robert L Beck 1/25/57
71	Robert L Beck 1/25/57
72	Robert L Beck 1/25/57
73	Robert L Beck 1/25/57
74	Robert L Beck 1/25/57
75	Robert L Beck 1/25/57
76	Robert L Beck 1/25/57
77	Robert L Beck 1/25/57
78	Robert L Beck 1/25/57
79	Robert L Beck 1/25/57
80	Robert L Beck 1/25/57
81	Robert L Beck 1/25/57
82	Robert L Beck 1/25/57
83	Robert L Beck 1/25/57
84	Robert L Beck 1/25/57
85	Robert L Beck 1/25/57
86	Robert L Beck 1/25/57
87	Robert L Beck 1/25/57
88	Robert L Beck 1/25/57
89	Robert L Beck 1/25/57
90	Robert L Beck 1/25/57
91	Robert L Beck 1/25/57
92	Robert L Beck 1/25/57
93	Robert L Beck 1/25/57
94	Robert L Beck 1/25/57
95	Robert L Beck 1/25/57
96	Robert L Beck 1/25/57
97	Robert L Beck 1/25/57
98	Robert L Beck 1/25/57
99	Robert L Beck 1/25/57
100	Robert L Beck 1/25/57

129	Julius Paris 1/25/57
130	Julius Paris 1/25/57
131	Julius Paris 1/25/57
132	Julius Paris 1/25/57
133	Julius Paris 1/25/57
134	Julius Paris 1/25/57
135	Julius Paris 1/25/57
136	Julius Paris 1/25/57
137	Julius Paris 1/25/57
138	Julius Paris 1/25/57
139	Julius Paris 1/25/57
140	Julius Paris 1/25/57
141	Julius Paris 1/25/57
142	Julius Paris 1/25/57
143	Julius Paris 1/25/57
144	Julius Paris 1/25/57
145	Julius Paris 1/25/57
146	Julius Paris 1/25/57
147	Julius Paris 1/25/57
148	Julius Paris 1/25/57
149	Julius Paris 1/25/57
150	Julius Paris 1/25/57
151	Julius Paris 1/25/57
152	Julius Paris 1/25/57
153	Julius Paris 1/25/57
154	Julius Paris 1/25/57
155	Julius Paris 1/25/57
156	Julius Paris 1/25/57
157	Julius Paris 1/25/57
158	Julius Paris 1/25/57
159	Julius Paris 1/25/57
160	Julius Paris 1/25/57
161	Julius Paris 1/25/57
162	Julius Paris 1/25/57
163	Julius Paris 1/25/57
164	Julius Paris 1/25/57
165	Julius Paris 1/25/57
166	Julius Paris 1/25/57
167	Julius Paris 1/25/57
168	Julius Paris 1/25/57
169	Julius Paris 1/25/57
170	Julius Paris 1/25/57
171	Julius Paris 1/25/57
172	Julius Paris 1/25/57
173	Julius Paris 1/25/57
174	Julius Paris 1/25/57
175	Julius Paris 1/25/57
176	Julius Paris 1/25/57
177	Julius Paris 1/25/57
178	Julius Paris 1/25/57
179	Julius Paris 1/25/57
180	Julius Paris 1/25/57
181	Julius Paris 1/25/57
182	Julius Paris 1/25/57
183	Julius Paris 1/25/57
184	Julius Paris 1/25/57
185	Julius Paris 1/25/57
186	Julius Paris 1/25/57
187	Julius Paris 1/25/57
188	Julius Paris 1/25/57
189	Julius Paris 1/25/57
190	Julius Paris 1/25/57
191	Julius Paris 1/25/57
192	Julius Paris 1/25/57
193	Julius Paris 1/25/57
194	Julius Paris 1/25/57
195	Julius Paris 1/25/57
196	Julius Paris 1/25/57
197	Julius Paris 1/25/57
198	Julius Paris 1/25/57
199	Julius Paris 1/25/57
200	Julius Paris 1/25/57

261	Michael 1/25/57
260	Alice T. 1/25/57
259	Harbert 1/25/57
258	Anna 1/25/57
257	Mary E. 1/25/57
256	Robt 1/25/57
255	Edward 1/25/57
254	Edward 1/25/57
253	Edward 1/25/57
252	Edward 1/25/57
251	Edward 1/25/57
250	Edward 1/25/57
249	Edward 1/25/57
248	Edward 1/25/57
247	Edward 1/25/57
246	Edward 1/25/57
245	Edward 1/25/57
244	Edward 1/25/57
243	Edward 1/25/57
242	Edward 1/25/57
241	Edward 1/25/57
240	Edward 1/25/57
239	Edward 1/25/57
238	Edward 1/25/57
237	Edward 1/25/57
236	Edward 1/25/57
235	Edward 1/25/57
234	Edward 1/25/57
233	Edward 1/25/57
232	Edward 1/25/57
231	Edward 1/25/57
230	Edward 1/25/57
229	Edward 1/25/57
228	Edward 1/25/57
227	Edward 1/25/57
226	Edward 1/25/57
225	Edward 1/25/57
224	Edward 1/25/57
223	Edward 1/25/57
222	Edward 1/25/57
221	Edward 1/25/57
220	Edward 1/25/57
219	Edward 1/25/57
218	Edward 1/25/57
217	Edward 1/25/57
216	Edward 1/25/57
215	Edward 1/25/57
214	Edward 1/25/57
213	Edward 1/25/57
212	Edward 1/25/57
211	Edward 1/25/57
210	Edward 1/25/57
209	Edward 1/25/57
208	Edward 1/25/57
207	Edward 1/25/57
206	Edward 1/25/57
205	Edward 1/25/57
204	Edward 1/25/57
203	Edward 1/25/57
202	Edward 1/25/57
201	Edward 1/25/57
200	Edward 1/25/57

127	127
128	128
129	129
130	130
131	131
132	132
133	133
134	134
135	135
136	136
137	137
138	138
139	139
140	140
141	141
142	142
143	143
144	144
145	145
146	146
147	147
148	148
149	149
150	150
151	151
152	152
153	153
154	154
155	155
156	156
157	157
158	158
159	159
160	160
161	161
162	162
163	163
164	164
165	165
166	166
167	167
168	168
169	169
170	170
171	171
172	172
173	173
174	174
175	175
176	176
177	177
178	178
179	179
180	180
181	181
182	182
183	183
184	184
185	185
186	186
187	187
188	188
189	189
190	190
191	191
192	192
193	193
194	194
195	195
196	196
197	197
198	198
199	199
200	200

MARION

COMMUNITY

SHEFFIELD

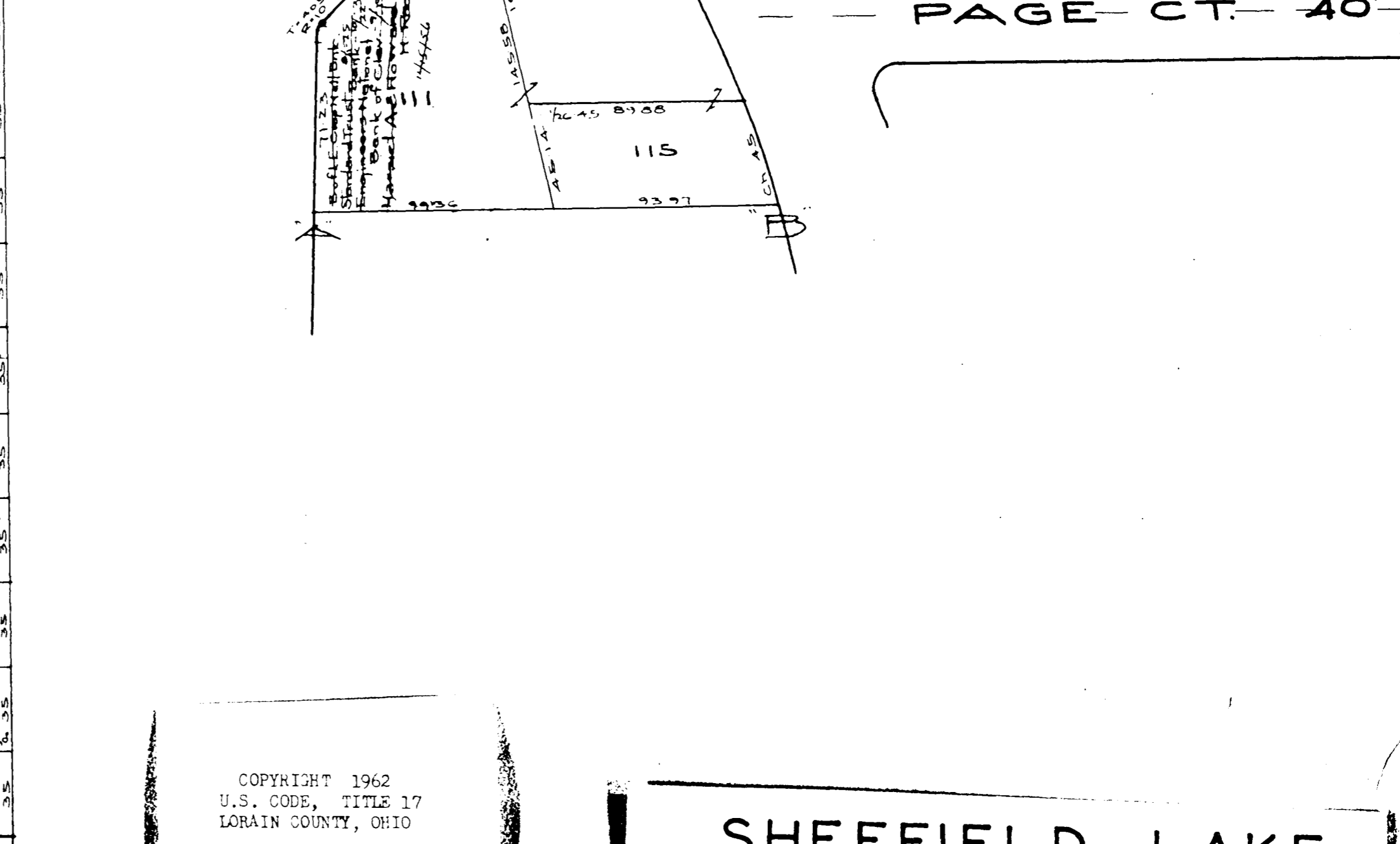
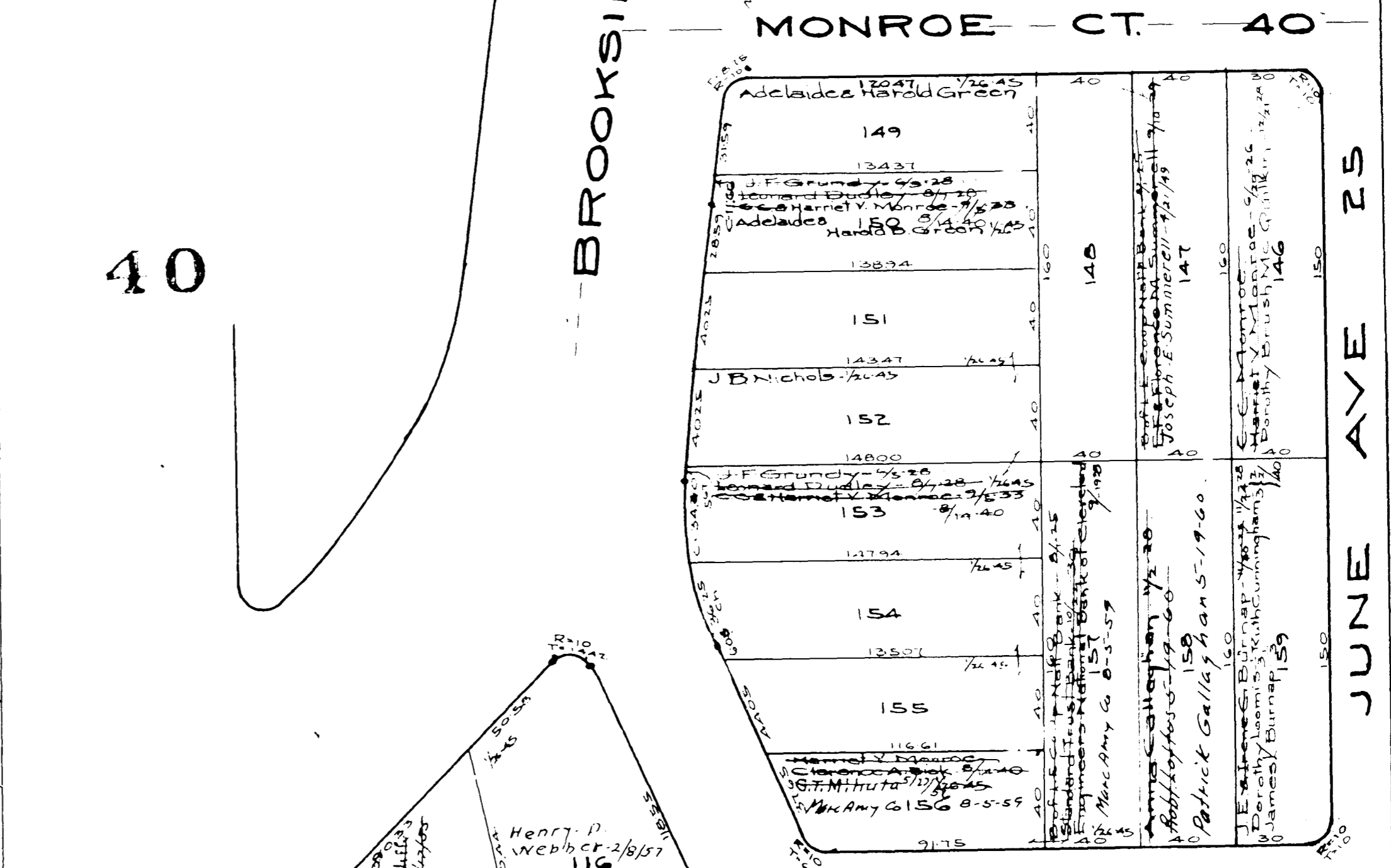
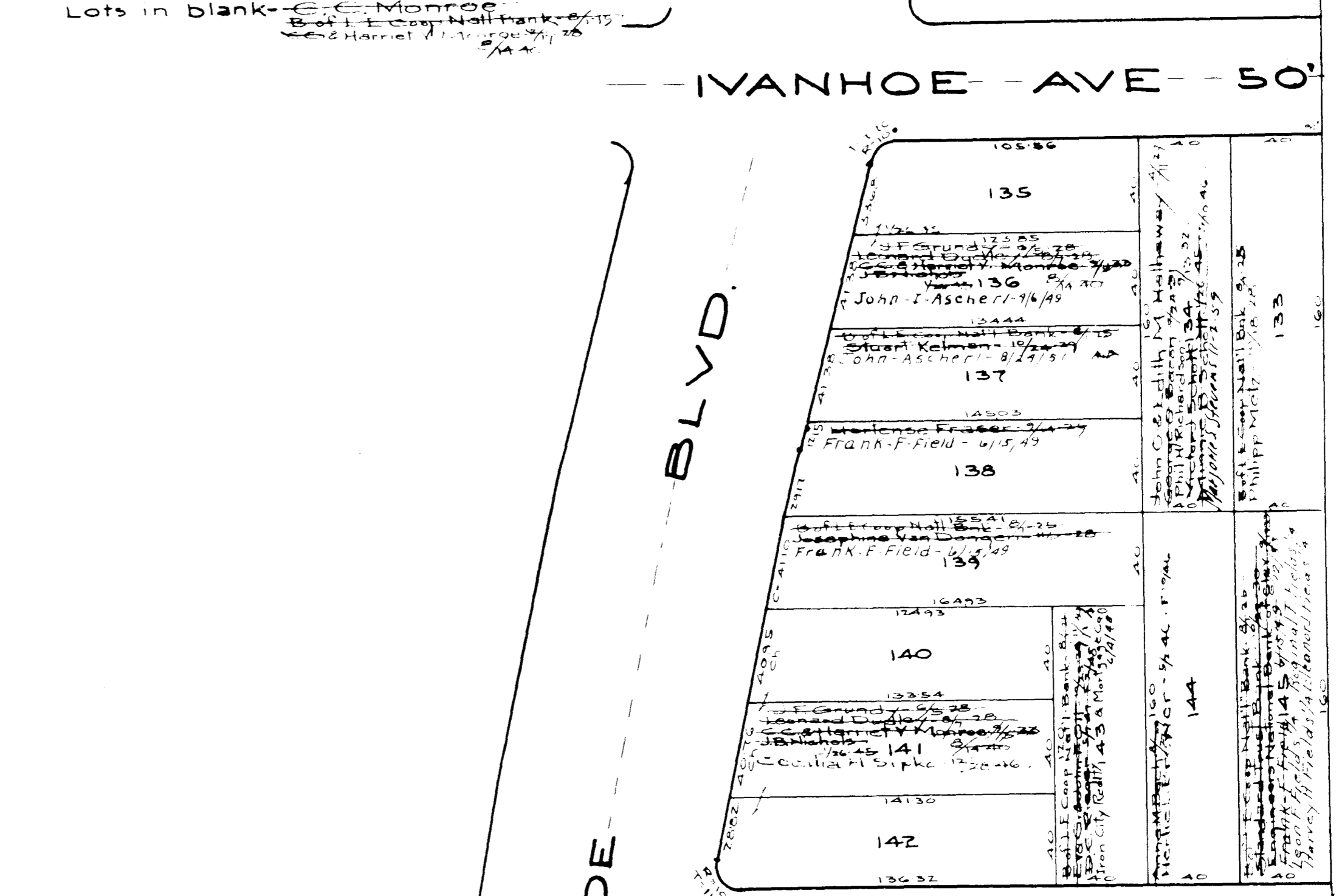
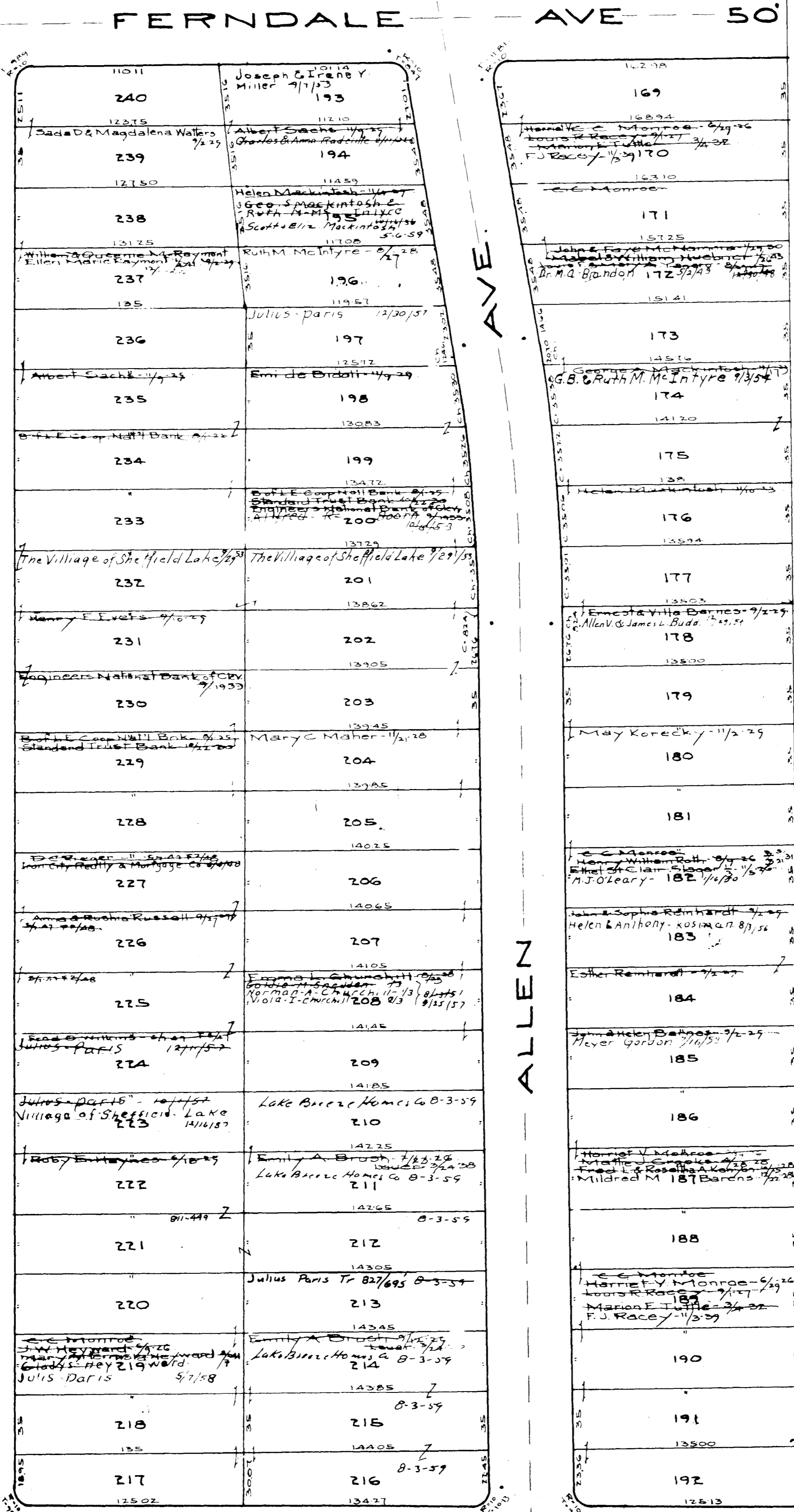
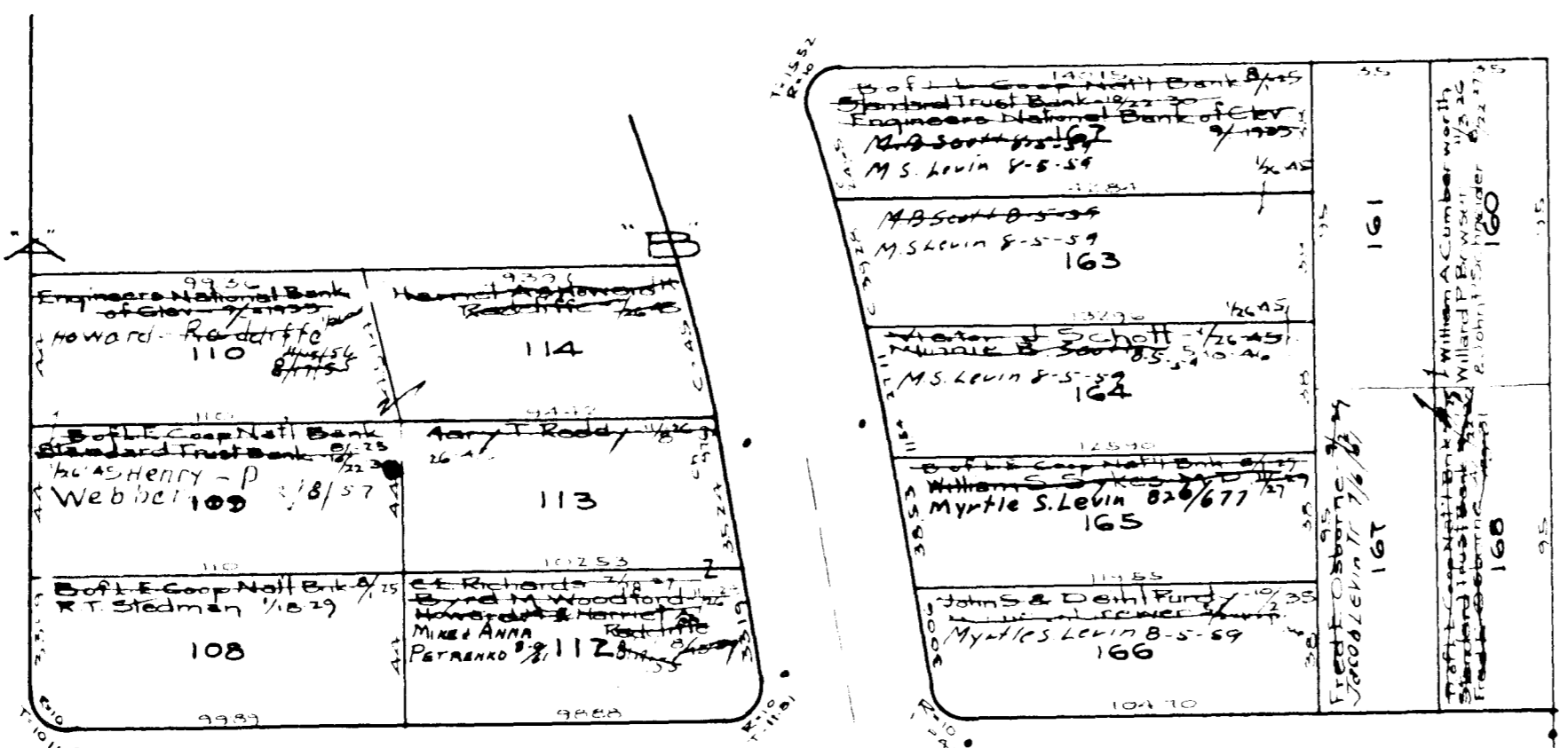
ROWELYN AVE

BROOKSIDE

SHEFFIELD LAKE VILLAGE

BLVD

COPYRIGHT 1962 U.S. CODE, TITLE 17 LORAIN COUNTY, OHIO Reproduced by Allied Microfilm Corp. Akron, Ohio



ROWELYN AVE.

ALLEN AVE.

BROOKSIDE BLVD.

JUNE AVE 25

FERNDALE AVE 50'

IVANHOE AVE 50'

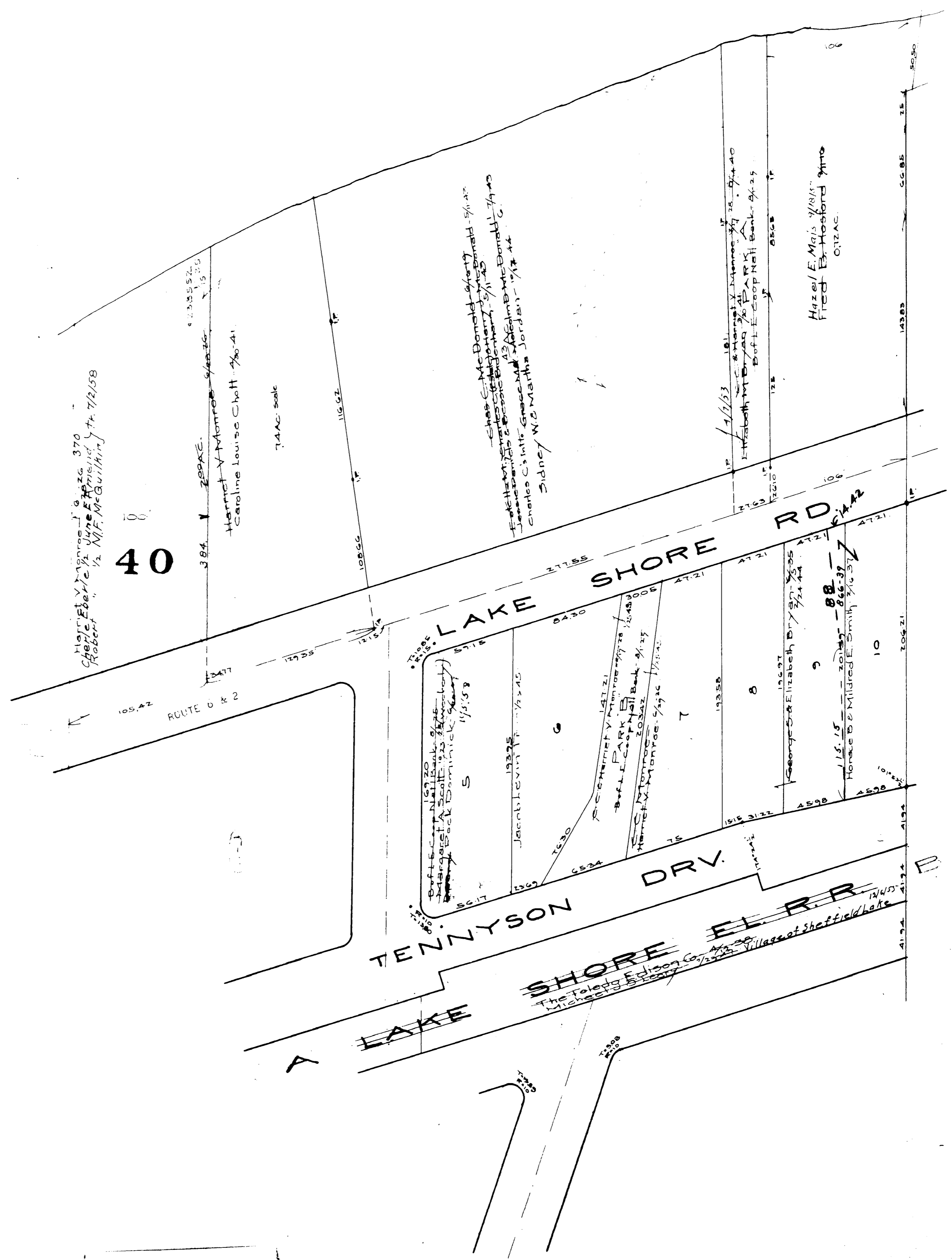
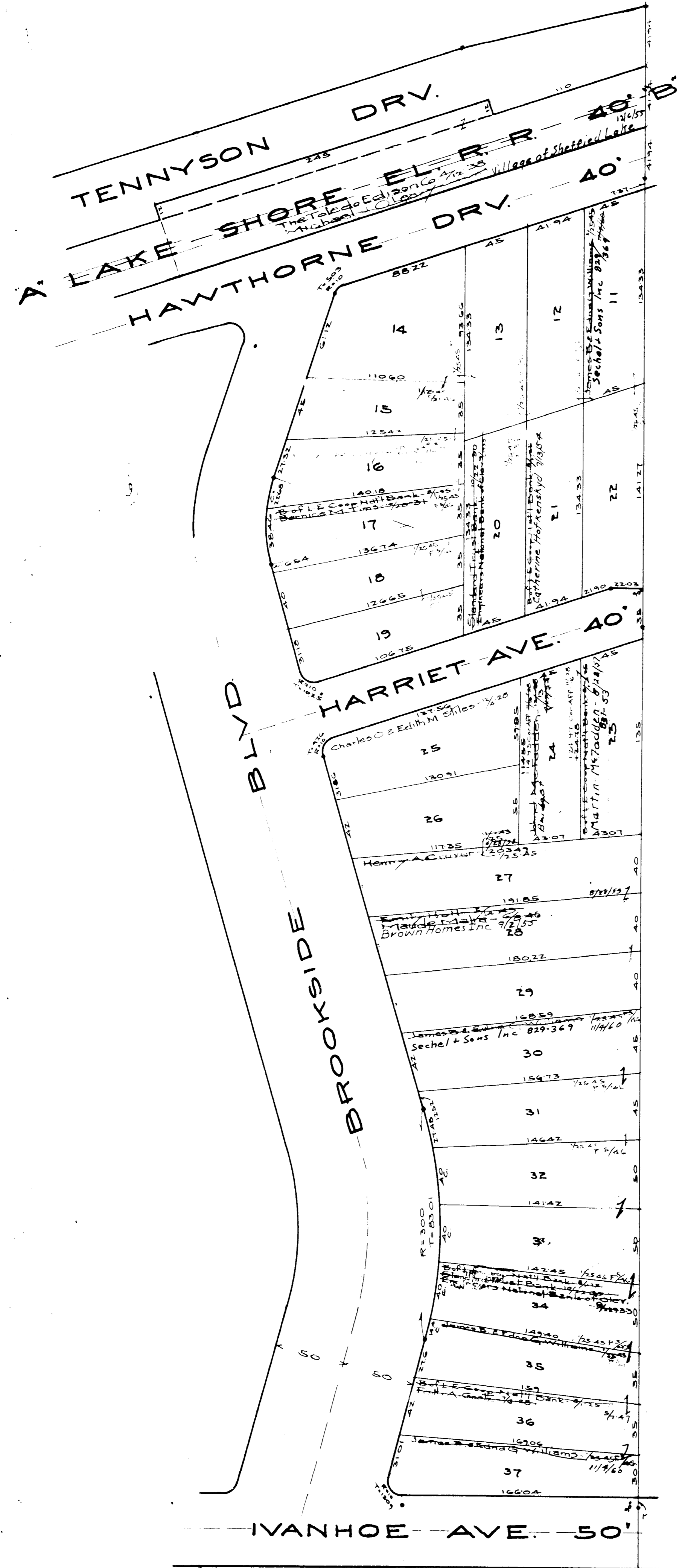
MONROE CT. 40'

PAGE CT. 40'

40

COPYRIGHT 1962  
U.S. CODE, TITLE 17  
LORAIN COUNTY, OHIO  
Reproduced by,  
Allied Microfilm Corp.  
Akron, Ohio

SHEFFIELD LAKE  
VILLAGE



COPYRIGHT 1962  
 U.S. CODE, TITLE 17  
 LORAIN COUNTY, OHIO

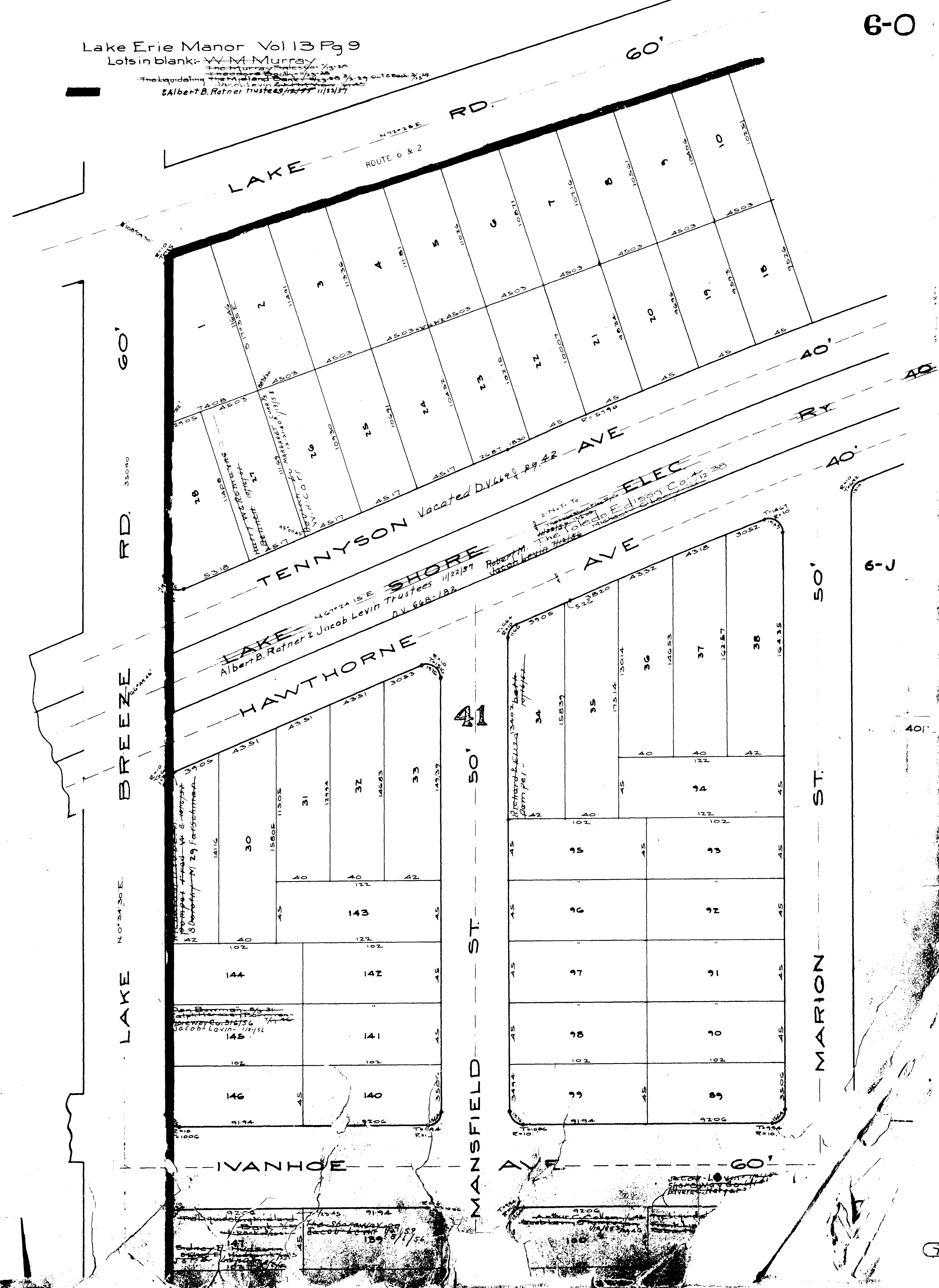
Reproduced by,  
 Allied Microfilm Corp.  
 Akron, Ohio

SHEFFIELD LAKE  
 VILLAGE

Lake Erie Manor Vol. 13 Pg 9

Lots in blank - W M Murray

The liquidating trust of the estate of W M Murray  
Albert B. Ratner trustee 11/21/57



COPYRIGHT 1962  
U.S. CODE, TITLE 17  
LORAIN COUNTY, OHIO

Reproduced by,  
Allied Microfilm Corp.  
Akron, Ohio

SHEFFIELD LAKE  
VILLAGE

6-J



60'

RD.

BREEZE

LAKE

RD.

FERNDALE AVE.

60'

ST.

MANSFIELD

50'

MARION

60


COPYRIGHT 1962  
U.S. CODE, TITLE 17  
LORAIN COUNTY, OHIO  
Reproduced by  
Allied Microfilm Corp.  
Akron, Ohio

SHEFFIELD LAKE  
VILLAGE

148	138	101	87
149	137	102	86
150	136	103	85
151	135	104	84
152	134	105	83
153	133	106	82
154	132	107	81
155	131	108	80
156	130	109	79
157	129	110	78
158	128	111	77
159	127	112	76
160	126	113	75
161	125	114	74
162	124	115	73
163	123	116	72
164	122	117	71
165	121	118	70
166	120	119	69

60

AVE.



SUBDIVISION No. 1 2.4729 Ac. SUBDIVISION No. 2 SUBDIVISION No. 3 H.L.D. 755

FOREST LAWN AVE. 60'

LAKE BREEZE MANOR, 12

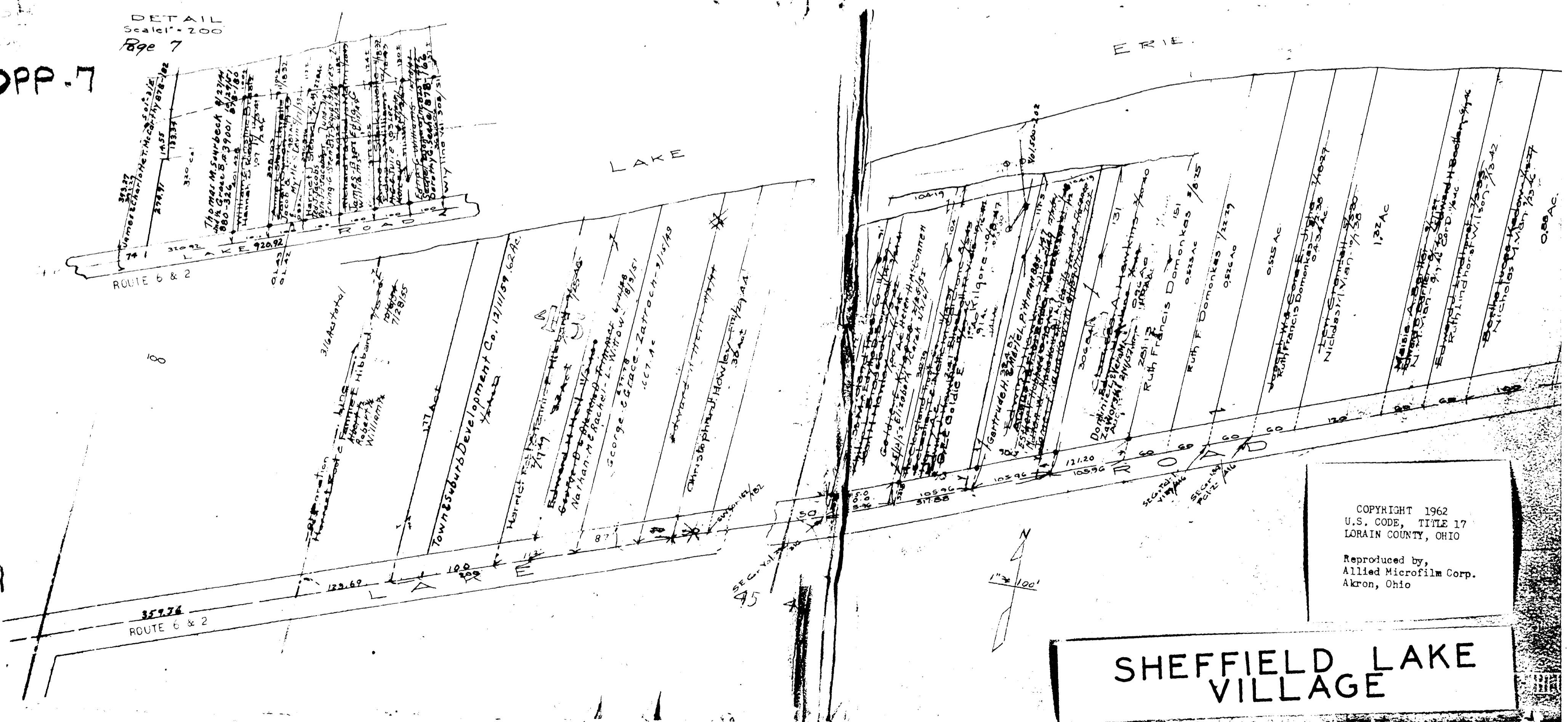
OL. 41, SHEFFIELD LAKE VILLAGE. Lake Breeze Development Co. Inc. Plat. Vol. 19, Pg. 33  
 Lots in Blank: John A. Petsche. 11/18/57 #3  
 PLAT VOL. 18, Pg. 9. Lots 34-35 #3  
 Lots 39-45 #3  
 Plat. Vol. 20, Pg. 24A

SHEFFIELD LAKE VILLAGE

COPYRIGHT 1962  
 U.S. CODE, TITLE 17  
 LORAIN COUNTY, OHIO  
 Reproduced by  
 Allied Microfilm Corp.  
 Akron, Ohio

OPP-7

DETAIL  
Scale 1" = 200'  
1892 7



COPYRIGHT 1962  
U.S. CODE, TITLE 17  
LORAIN COUNTY, OHIO


Reproduced by,  
Allied Microfilm Corp.  
Akron, Ohio

# SHEFFIELD LAKE VILLAGE

# SHEFFIELD LAKE VILLAGE

City of Lorain Pg. 14

COPYRIGHT 1962  
U.S. GOVERNMENT PRINTING OFFICE  
LORAIN COUNTY, OHIO  
Reproduced by  
Allied Microfilm Corp.  
Akron, Ohio



SHEFFIELD TWP  
North West Cor. Scale 1" = 200'

DETAIL C  
Scale 1" = 100'

SHEFFIELD LAKE VILLAGE

COPYRIGHT 1962 U.S. GOVERNMENT PRINTING OFFICE LORAIN COUNTY, OHIO

Reproduced by Allied Microfilm Corp. Akron, Ohio

STARK ST.

50'

Table with 2 columns: Parcel ID (e.g., 550, 551) and Owner Name (e.g., Victoria Falencki, Helen A. G. Hill). Includes street names STARK ST. and OLIVER ST.

50'

ST. OLIVER

OLIVER ST.

Table with 2 columns: Parcel ID (e.g., 411, 412) and Owner Name (e.g., Vera A. G. Hill, Donald G. & June E. Berry). Includes street names OLIVER ST. and HOWELL ST.

50'

ST. HOWELL

HOWELL ST.

42

Table with 2 columns: Parcel ID (e.g., 166, 167) and Owner Name (e.g., E. H. H. H., G. D. & Nancy De Credie). Includes street names HOWELL ST. and ROBERTS ST.

50'

ST. ROBERTS

ROBERTS ST.

Table with 2 columns: Parcel ID (e.g., 17, 18) and Owner Name (e.g., E. H. H. H., John F. Mitchell). Includes street names ROBERTS ST. and LAKE BREEZE.

50'

ST. LAKE BREEZE

LAKE BREEZE

RD.

7  
FERNDALE

AVE.

60'

STARK VACATED Old 13 1/2' ST. 141-380 1/1/59 50' Sheffield Lake 1/1/59

11850	11850
387	343
388	342
389	341
390	340
391	339
392	338
393	337
394	336
395	335
396	334
397	333
398	332
399	331
400	330
401	329
402	328
403	327
404	326
405	325
406	324
407	323

OLIVER VACATED Old 13 1/2' ST. 141-380 1/1/59 50' Sheffield Lake 1/1/59

11850	11850
387	343
388	342
389	341
390	340
391	339
392	338
393	337
394	336
395	335
396	334
397	333
398	332
399	331
400	330
401	329
402	328
403	327
404	326
405	325
406	324
407	323

HOWELL ST. 42

11850	11850
242	197
243	196
244	195
245	194
246	193
247	192
248	191
249	190
250	189
251	188
252	187
253	186
254	185
255	184
256	183
257	182
258	181
259	180
260	179
261	178
262	177

ROBERTS ST.

11850	11850
242	197
243	196
244	195
245	194
246	193
247	192
248	191
249	190
250	189
251	188
252	187
253	186
254	185
255	184
256	183
257	182
258	181
259	180
260	179
261	178
262	177

FORESTLAWN

AVE.

60'

11850	11850
408	322
409	321
410	320

11850	11850
408	322
409	321
410	320

11850	11850
263	176
264	175
265	174

11850	11850
117	30
118	29

SHEFFIELD LAKE VILLAGE

LAKE BREEZE RD. 60'

Lake Breeze Airt Vol. 10 Pg 21  
Lots in blank-thorough Syndicate Co  
The Sheffield Lake Village  
Sheffield Lakes Inc. 7/1/54

SHEFFIELD LAKE VILLAGE

COPYRIGHT 1962 U.S. CODE, TITLE 17 LOHAIN COUNTY, OHIO

Reproduced by Allied Microfilm Corp. Akron, Ohio

TENNYSON AVE  
L. S. ELECT. R. R.  
HAWTHORNE AVE.

AVE 40'  
RT OF WAY 40'  
AVE 40'

IVANHOE AVE. 60'

STARK ST. 50'

510	507
511	508
512	509
513	510
514	511
515	512
516	513
517	514
518	515
519	516
520	517
521	518
522	519
523	520
524	521
525	522

OLIVER ST. 50'

360	361
362	363
364	365
366	367
368	369
370	371
372	373
374	375
376	377
378	379
380	381
382	383
384	385
386	387
388	389
390	391
392	393
394	395
396	397
398	399
400	401

HOWELL ST. 50'

216	217
218	219
220	221
222	223
224	225
226	227
228	229
230	231
232	233
234	235
236	237
238	239
240	241
242	243
244	245
246	247
248	249
250	251
252	253
254	255
256	257
258	259
260	261

ROBERTS ST. 50'

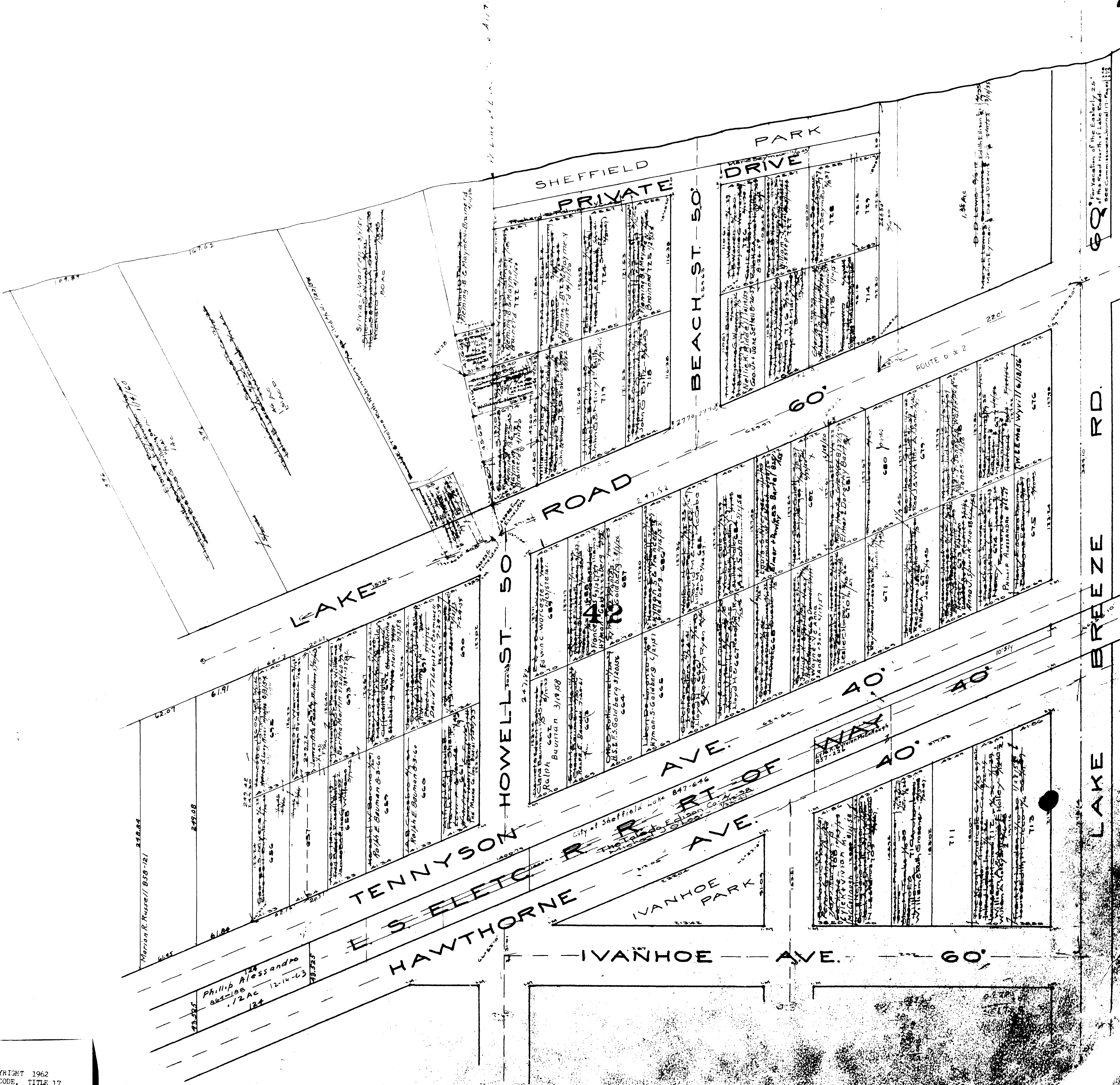
216	217
218	219
220	221
222	223
224	225
226	227
228	229
230	231
232	233
234	235
236	237
238	239
240	241
242	243
244	245
246	247
248	249
250	251
252	253
254	255
256	257
258	259
260	261

LAKE BREEZE ROAD 60'

FERNDALE AVE. 60'

COPYRIGHT 1962  
U.S. CODE, TITLE 17  
LORAIN COUNTY, OHIO  
Reproduced by,  
Allied Microfilm Corp.  
Akron, Ohio

SHEFFIELD LAKE  
VILLAGE



69 For Vacation of the Eastern 25' of the Road North of Lake Road. SEE Commissioner's Journal 11/24/53

LAKE BREEZE RD.

Lake Breeze Alley Vol. 10 Pg. 1  
Lots in blank -  
They are the 7's



7E

7E

42

Lake Eriez Allt Vol. 10 Pg 21  
Use in blank. The through symbols Co  
symbols in blank. The through symbols Co  
symbols in blank. The through symbols Co

50 STARK ST

11467	
603	
11468	
602	
11469	
A.K. Hibbard 1/24/48	
601	
11470	
600	
11508	
The Iron City Realty & Mortgage Co. 1/24/48	
Nichols - A Urban	
11510 1/24/48	
598	
11527	
David Caruso - 10/20/49	
597	
11527	
Steve Caruso - 10/20/49	
596	
11541	
The Iron City Realty & Mortgage Co. 3/31/48	
595	
11566	
594	
11566	
593	
11576	
592	
11585	
The Iron City Realty & Mortgage Co. 3/31/48	
591	
11585	
J.C. Thompson 1/24/48	
590	
11605	
589	
11605	
588	
11624	
Angela C. Gilles 2/1/51	
Robinson Sampson 1/25/48	
587	
11634	
George House in Hunter	
11634	
Leo MacC... 3/2/48	
Marc Amy C... 2/2/49	
L.L. Skoll 1/25/48	
585	
11653	
584	
11663	
Richard James Teaman 3/1/49	
583	
11672	
582	
11682	
John J. Haller 7/2/51	
581	
11692	
580	
11701	
Lucile L. Shirkey 3/1/48	
579	
11711	
Joanne Elliott 7/2/50	
Isabelle and R... 7/2/51	
578	
11721	
Joanne Elliott 7/2/50	
Andrew M. 7/2/50	
577	
11732	
SOUT	

COPYRIGHT 1962  
U.S. CODE, TITLE 17  
LORAIN COUNTY, OHIO

Reproduced by,  
Allied Microfilm Corp.  
Akron, Ohio

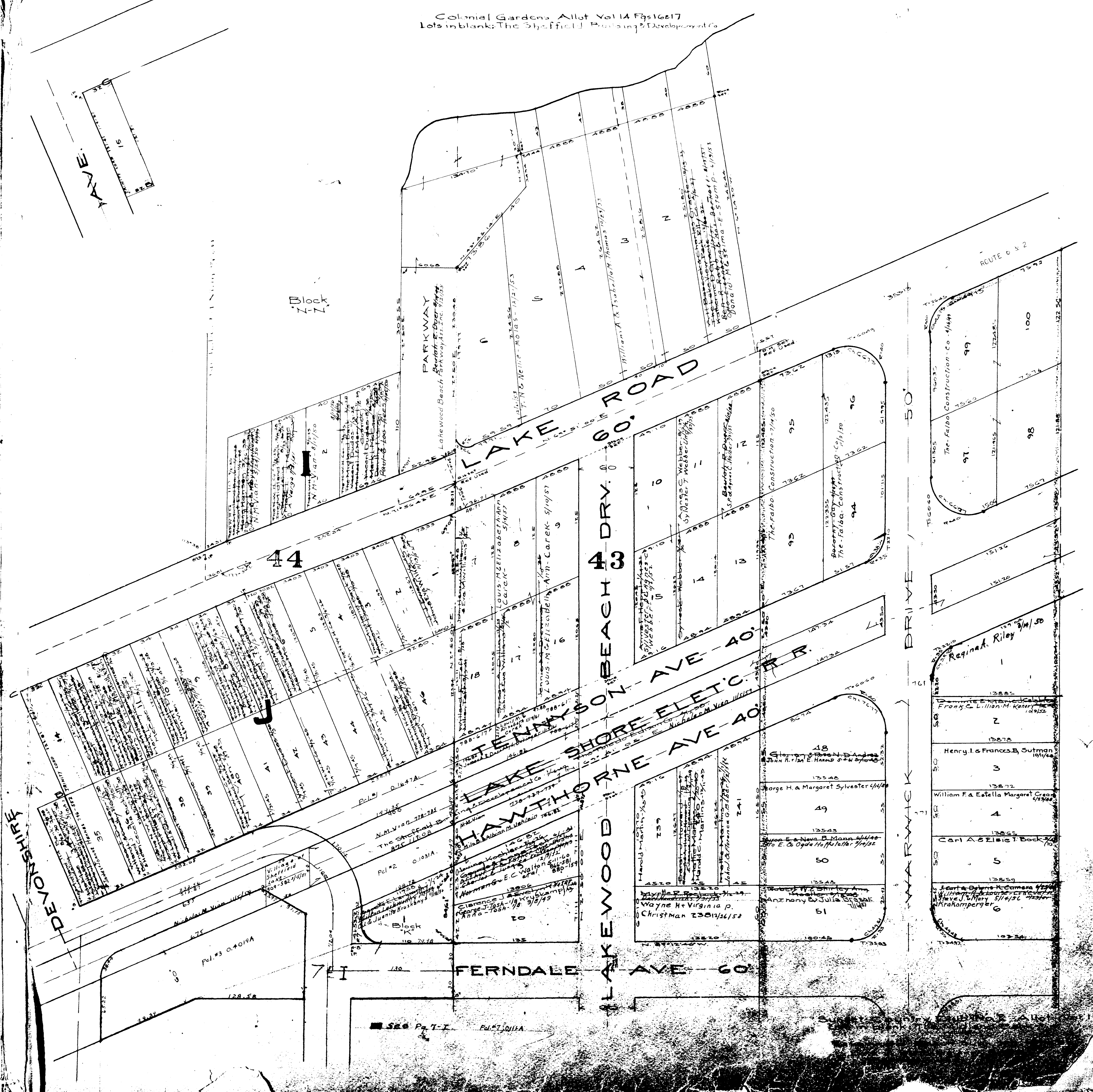
SHEFFIELD LAKE  
VILLAGE

782

57







SHEFFIELD LAKE VILLAGE

COPYRIGHT 1962  
U.S. CODE TITLE 17  
LORAIN COUNTY, OHIO  
Reproduced by  
Allied Microfilm Corp.  
Akron, Ohio

VACATION OF A PORTION OF HAWTHORNE  
AND TENNYSON AVENUES, DEDICATION OF RELOCATION  
AND WIDENING OF TENNYSON AVE. Vol. 22 Pg. 51

TENNYSON AVE  
LAKE SHORE BL  
HAWTHORNE AVE

60' FERNDALE AVE - 60'

60'

60'

60'

43'

60'

60' FORESTLAWN AVE - 60'

DEVONSHIRE K AVE

AVE

14 DILLEWOOD

70'

50	51
52	46
53	45
54	44
55	43
56	42
57	41
58	40
59	39
60	38
61	37
62	36
63	35
64	34
65	33
66	32
67	31
68	30
69	29
70	28
71	27
72	26
73	25
74	24
75	23
76	22
77	21
78	20
79	19
80	18
81	17
82	16
83	15
84	14
85	13
86	12
87	11
88	10
89	9
90	8
91	7
92	6
93	5
94	4
95	3
96	2
97	1

1	2
3	4
5	6
7	8
9	10
11	12
13	14
15	16
17	18
19	20
21	22
23	24
25	26
27	28
29	30
31	32
33	34
35	36
37	38
39	40
41	42
43	44
45	46
47	48
49	50
51	52
53	54
55	56
57	58
59	60
61	62
63	64
65	66
67	68
69	70
71	72
73	74
75	76
77	78
79	80
81	82
83	84
85	86
87	88
89	90
91	92
93	94
95	96
97	98
99	100

236	52
237	53
238	54
239	55
240	56
241	57
242	58
243	59
244	60
245	61
246	62
247	63
248	64
249	65
250	66
251	67
252	68
253	69
254	70
255	71
256	72
257	73
258	74
259	75
260	76
261	77
262	78
263	79
264	80
265	81
266	82
267	83
268	84
269	85
270	86
271	87
272	88
273	89
274	90
275	91
276	92
277	93
278	94
279	95
280	96
281	97
282	98
283	99
284	100

7	8
9	10
11	12
13	14
15	16
17	18
19	20
21	22
23	24
25	26
27	28
29	30
31	32
33	34
35	36
37	38
39	40
41	42
43	44
45	46
47	48
49	50
51	52
53	54
55	56
57	58
59	60
61	62
63	64
65	66
67	68
69	70
71	72
73	74
75	76
77	78
79	80
81	82
83	84
85	86
87	88
89	90
91	92
93	94
95	96
97	98
99	100

COPYRIGHT 1962  
U.S. CODE, TITLE 17  
LORAIN COUNTY, OHIO  
Reproduced by  
Allied Microfilm Corp.  
Akron, Ohio

SHEFFIELD LAKE  
VILLAGE

Sunset Country Club No. 2 Allot Vol. 11 Pg. 19  
Lots in blank; The Midland Bank Liquidating  
Lakewood Beach Subn. Vol. 10 Pg. 29  
Lots in blank; Harry E. & Pauline R. F.

FORESTLAWN AVE. 60'

36	34
39	34
40	33
41	32
42	31
43	30
44	29
45	28
46	27
47	26
48	25
49	24
50	23
51	22
52	20
54	19

43	44	45	46	47	48	49	50	51	52	53	54	55	56	57	58	59	60	61	62	63	64	65	66	67	68	69	70	71	72	73	74	75	76	77	78	79	80	81	82	83	84	85	86	87	88	89	90	91	92	93	94	95	96	97	98	99	100
----	----	----	----	----	----	----	----	----	----	----	----	----	----	----	----	----	----	----	----	----	----	----	----	----	----	----	----	----	----	----	----	----	----	----	----	----	----	----	----	----	----	----	----	----	----	----	----	----	----	----	----	----	----	----	----	----	-----

DRIVE BEACH 43 LAKewood

215	214	211	210	208	207	206	205	204	203	202	200	198	196	195	194	193	192	191	190	189	188	187	186	185	184	183	182	181	180	179	178	177	176	175	174	173	172	171	170	169	168	167	166	165	164	163	162	161	160	159	158	157	156	155	154	153	152	151	150	149	148	147	146	145	144	143	142	141	140	139	138	137	136	135	134	133	132	131	130	129	128	127	126	125	124	123	122	121	120	119	118	117	116	115	114	113	112	111	110
-----	-----	-----	-----	-----	-----	-----	-----	-----	-----	-----	-----	-----	-----	-----	-----	-----	-----	-----	-----	-----	-----	-----	-----	-----	-----	-----	-----	-----	-----	-----	-----	-----	-----	-----	-----	-----	-----	-----	-----	-----	-----	-----	-----	-----	-----	-----	-----	-----	-----	-----	-----	-----	-----	-----	-----	-----	-----	-----	-----	-----	-----	-----	-----	-----	-----	-----	-----	-----	-----	-----	-----	-----	-----	-----	-----	-----	-----	-----	-----	-----	-----	-----	-----	-----	-----	-----	-----	-----	-----	-----	-----	-----	-----	-----	-----	-----	-----	-----	-----

DRIVE WARKWICK

23	25	26	27	28	29	30	31	32	33	34	35	36	37	38	39	40	41	42	43	44	45	46	47	48	49	50	51	52	53	54	55	56	57	58	59	60	61	62	63	64	65	66	67	68	69	70	71	72	73	74	75	76	77	78	79	80	81	82	83	84	85	86	87	88	89	90	91	92	93	94	95	96	97	98	99	100
----	----	----	----	----	----	----	----	----	----	----	----	----	----	----	----	----	----	----	----	----	----	----	----	----	----	----	----	----	----	----	----	----	----	----	----	----	----	----	----	----	----	----	----	----	----	----	----	----	----	----	----	----	----	----	----	----	----	----	----	----	----	----	----	----	----	----	----	----	----	----	----	----	----	----	----	-----

46	44	43	41	40	39	38	37	36	35	34	33	32	31	30	29	28	27	26	25	24	23	22	21	20	19	18	17	16	15	14	13	12	11	10	9	8	7	6	5	4	3	2	1
----	----	----	----	----	----	----	----	----	----	----	----	----	----	----	----	----	----	----	----	----	----	----	----	----	----	----	----	----	----	----	----	----	----	----	---	---	---	---	---	---	---	---	---


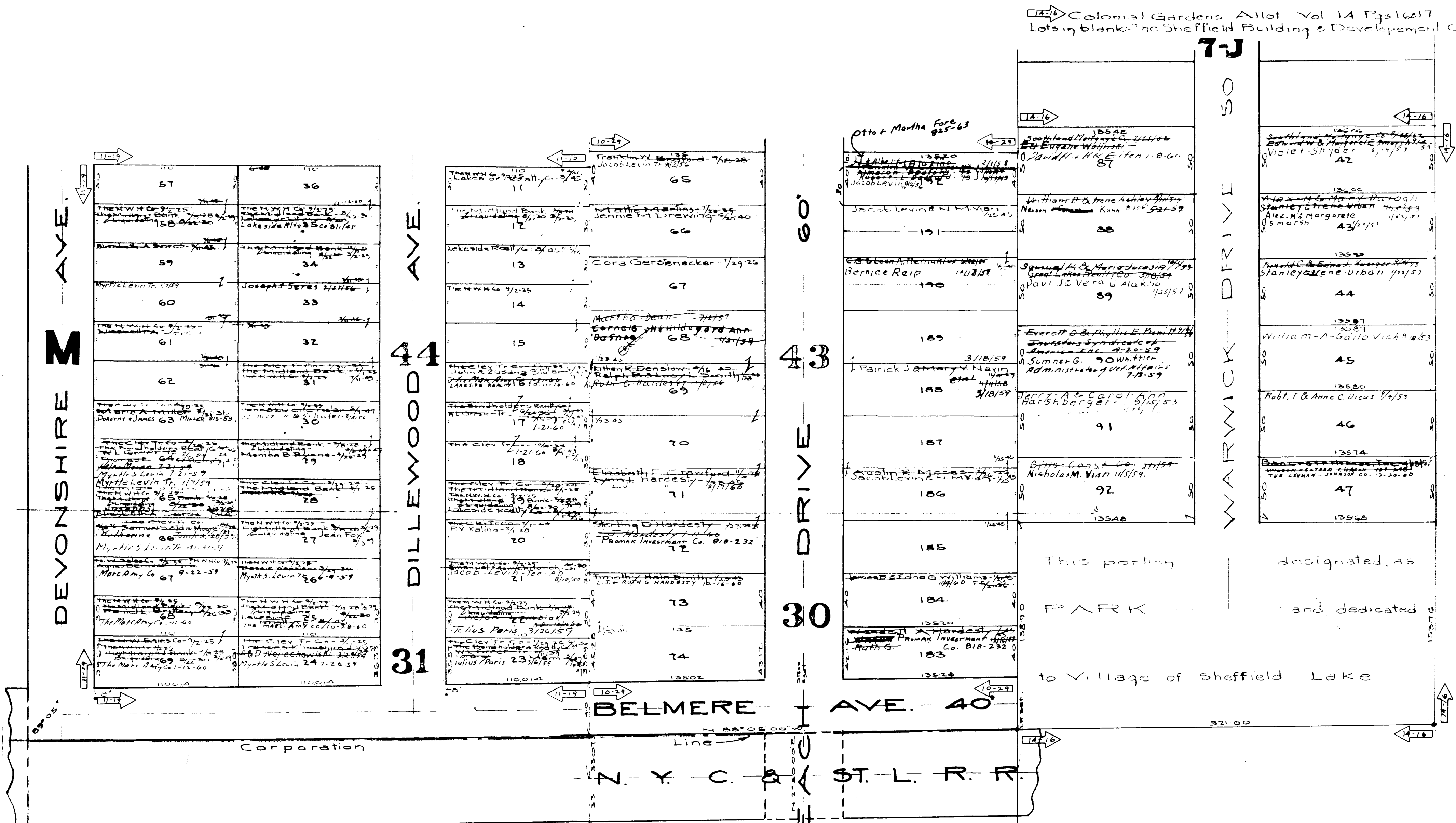
58	59	60	61	62	63	64	65	66	67	68	69	70	71	72	73	74	75	76	77	78	79	80	81	82	83	84	85	86	87	88	89	90	91	92	93	94	95	96	97	98	99	100
----	----	----	----	----	----	----	----	----	----	----	----	----	----	----	----	----	----	----	----	----	----	----	----	----	----	----	----	----	----	----	----	----	----	----	----	----	----	----	----	----	----	-----

82	83	84	85	86	87	88	89	90	91	92	93	94	95	96	97	98	99	100
----	----	----	----	----	----	----	----	----	----	----	----	----	----	----	----	----	----	-----

36	37	38	39	40	41	42	43	44	45	46	47	48	49	50	51	52	53	54	55	56	57	58	59	60	61	62	63	64	65	66	67	68	69	70	71	72	73	74	75	76	77	78	79	80	81	82	83	84	85	86	87	88	89	90	91	92	93	94	95	96	97	98	99	100
----	----	----	----	----	----	----	----	----	----	----	----	----	----	----	----	----	----	----	----	----	----	----	----	----	----	----	----	----	----	----	----	----	----	----	----	----	----	----	----	----	----	----	----	----	----	----	----	----	----	----	----	----	----	----	----	----	----	----	----	----	----	----	----	-----

CLIFTON AVE 50'

7-J

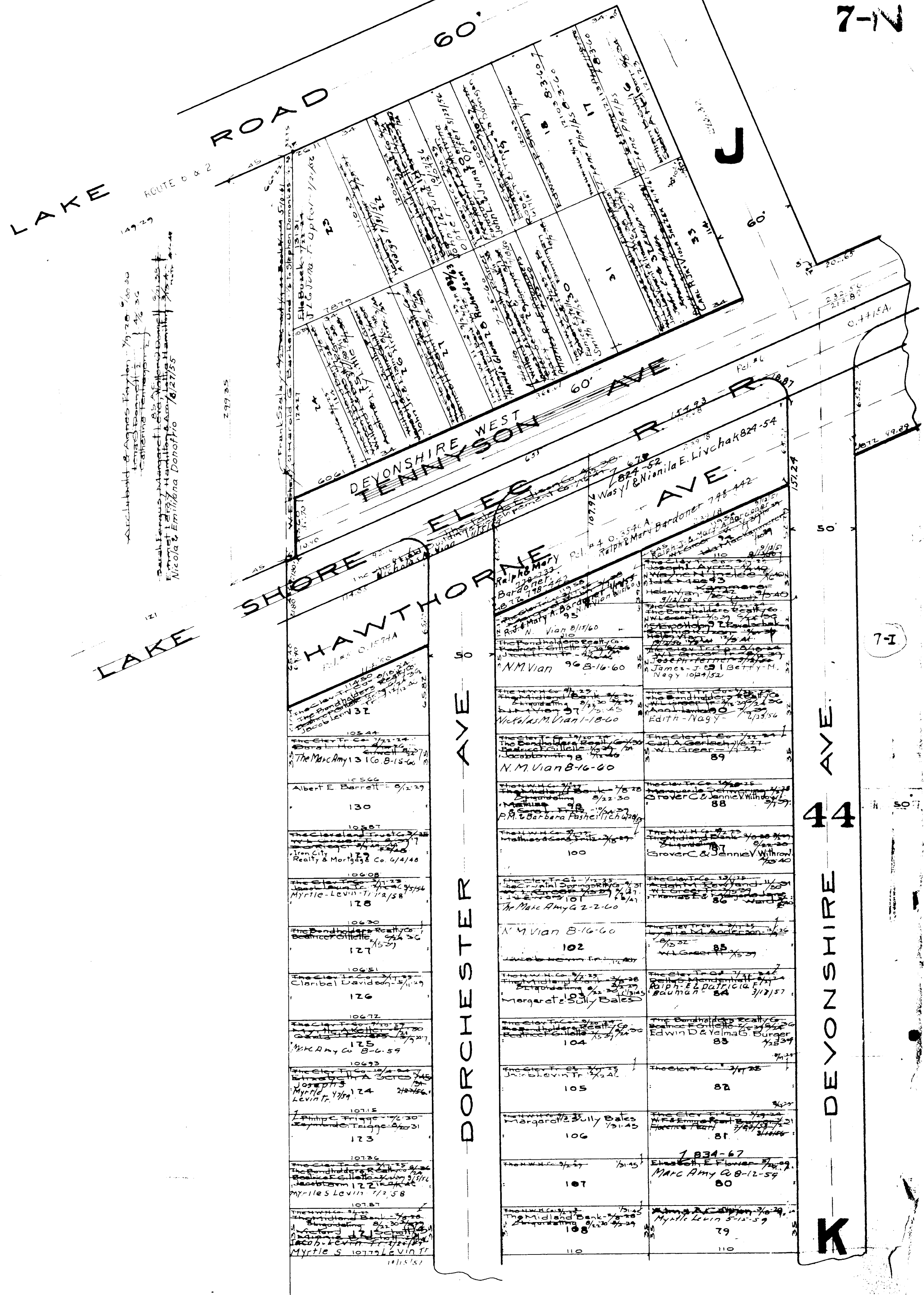


SHEFFIELD LAKE VILLAGE

COPYRIGHT 1962  
U.S. CODE, TITLE 17  
LORAIN COUNTY, OHIO  
Reproduced by,  
Allied Microfilm Corp.  
Akron, Ohio

Sunset Country Club No 2 Allot Vol 11 Pg 19  
Lots in blank: The Midland Bank - 7/2/59  
Lakewood Beach Subd Vol 10 Pg 29  
Lots in blank: Harry E. & Beulah R. Duer

Page 5 - 7-M - Sheffield Village



Sunset Country Club No. 2 Allot Vol. 11 Pg. 19  
 Lots in blank: The Midland Bank

SEE Pg. 7-1

SHEFFIELD LAKE VILLAGE

COPYRIGHT 1962  
 U.S. CODE, TITLE 17  
 LORAIN COUNTY, OHIO  
 Reproduced by,  
 Allied Microfilm Corp.  
 Akron, Ohio



10719			
120	109	109	109
10801	110	110	110
10822	111	111	111
10843	112	112	112
10865	113	113	113
10886	114	114	114
10905	115	115	115
10925	116	116	116
10945	117	117	117
10965	118	118	118
10985	119	119	119
11005	120	120	120
11025	121	121	121
11045	122	122	122
11065	123	123	123
11085	124	124	124
11105	125	125	125
11125	126	126	126
11145	127	127	127
11165	128	128	128
11185	129	129	129
11205	130	130	130
11225	131	131	131
11245	132	132	132
11265	133	133	133
11285	134	134	134
11305	135	135	135
11325	136	136	136
11345	137	137	137
11365	138	138	138
11385	139	139	139
11405	140	140	140
11425	141	141	141
11445	142	142	142
11465	143	143	143
11485	144	144	144
11505	145	145	145
11525	146	146	146
11545	147	147	147
11565	148	148	148
11585	149	149	149
11605	150	150	150

FORESTLAWN AVE 60'

50'

50'

50'

44

DORCHESTER AVE

DEVONSHIRE

CLIFTON AVE

COPYRIGHT 1962  
U.S. CODE, TITLE 17  
LORAIN COUNTY, OHIO

Reproduced by,  
Allied Microfilm Corp.  
Akron, Ohio

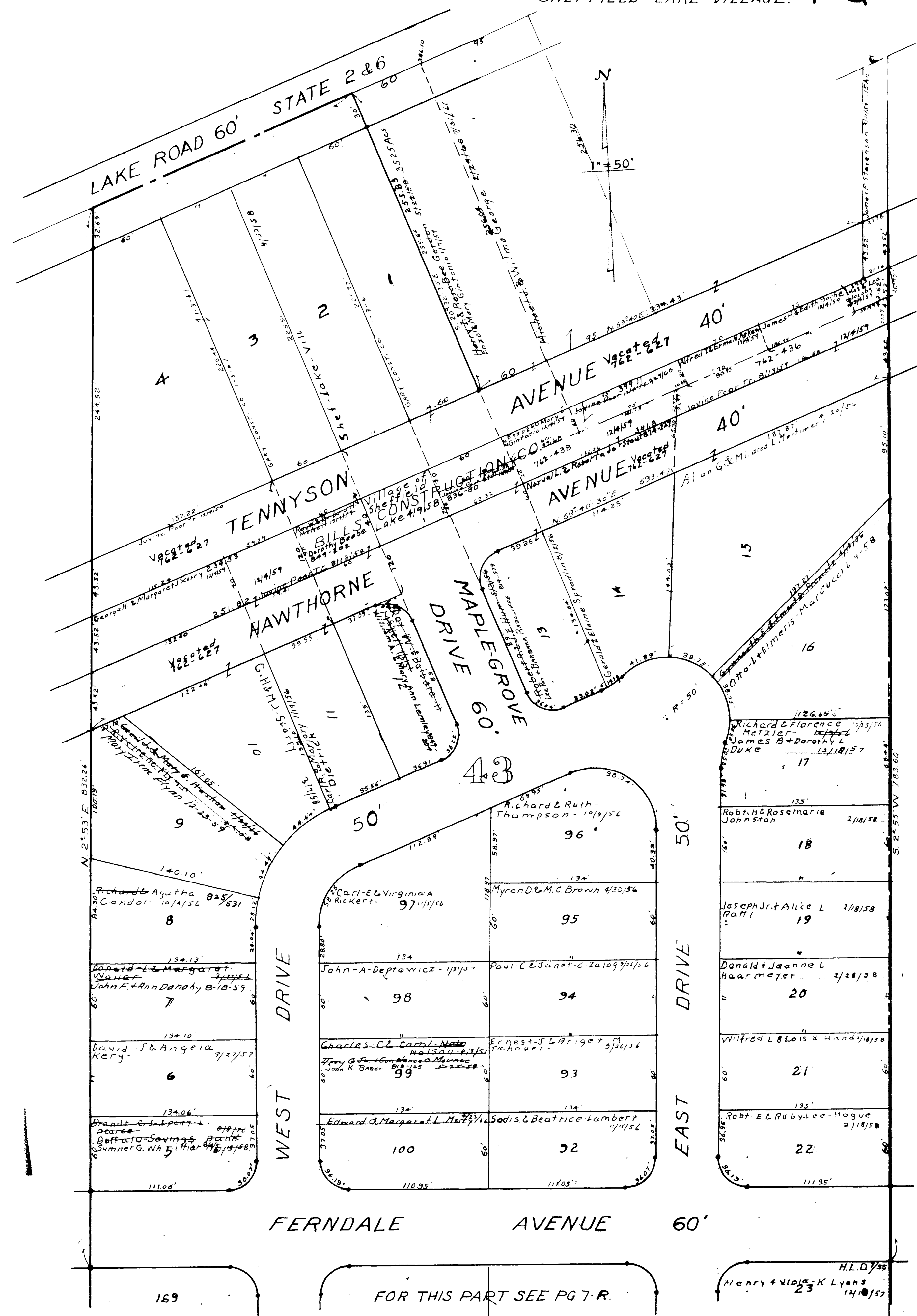
SHEFFIELD LAKE  
VILLAGE

The Sunset Country Club, No 2 Allot Vol. 11 Pg 19  
Lots in blank: The Midland Bank - 3/23

50'		50'																																																																																																																																																																																	
CLIFTON AVE.																																																																																																																																																																																			
DORCHESTER AVE.	<table border="1"> <tr><td>11362</td><td>THE NEW H. CO. 9/21/25</td></tr> <tr><td>11363</td><td>THE NEW H. CO. 9/21/25</td></tr> <tr><td>11364</td><td>THE NEW H. CO. 9/21/25</td></tr> <tr><td>11365</td><td>THE NEW H. CO. 9/21/25</td></tr> <tr><td>11366</td><td>THE NEW H. CO. 9/21/25</td></tr> <tr><td>11367</td><td>THE NEW H. CO. 9/21/25</td></tr> <tr><td>11368</td><td>THE NEW H. CO. 9/21/25</td></tr> <tr><td>11369</td><td>THE NEW H. CO. 9/21/25</td></tr> <tr><td>11370</td><td>THE NEW H. CO. 9/21/25</td></tr> <tr><td>11371</td><td>THE NEW H. CO. 9/21/25</td></tr> <tr><td>11372</td><td>THE NEW H. CO. 9/21/25</td></tr> <tr><td>11373</td><td>THE NEW H. CO. 9/21/25</td></tr> <tr><td>11374</td><td>THE NEW H. CO. 9/21/25</td></tr> <tr><td>11375</td><td>THE NEW H. CO. 9/21/25</td></tr> <tr><td>11376</td><td>THE NEW H. CO. 9/21/25</td></tr> <tr><td>11377</td><td>THE NEW H. CO. 9/21/25</td></tr> <tr><td>11378</td><td>THE NEW H. CO. 9/21/25</td></tr> <tr><td>11379</td><td>THE NEW H. CO. 9/21/25</td></tr> <tr><td>11380</td><td>THE NEW H. CO. 9/21/25</td></tr> <tr><td>11381</td><td>THE NEW H. CO. 9/21/25</td></tr> <tr><td>11382</td><td>THE NEW H. CO. 9/21/25</td></tr> <tr><td>11383</td><td>THE NEW H. CO. 9/21/25</td></tr> <tr><td>11384</td><td>THE NEW H. CO. 9/21/25</td></tr> <tr><td>11385</td><td>THE NEW H. CO. 9/21/25</td></tr> <tr><td>11386</td><td>THE NEW H. CO. 9/21/25</td></tr> <tr><td>11387</td><td>THE NEW H. CO. 9/21/25</td></tr> <tr><td>11388</td><td>THE NEW H. CO. 9/21/25</td></tr> <tr><td>11389</td><td>THE NEW H. CO. 9/21/25</td></tr> <tr><td>11390</td><td>THE NEW H. CO. 9/21/25</td></tr> <tr><td>11391</td><td>THE NEW H. CO. 9/21/25</td></tr> <tr><td>11392</td><td>THE NEW H. CO. 9/21/25</td></tr> <tr><td>11393</td><td>THE NEW H. CO. 9/21/25</td></tr> <tr><td>11394</td><td>THE NEW H. CO. 9/21/25</td></tr> <tr><td>11395</td><td>THE NEW H. CO. 9/21/25</td></tr> <tr><td>11396</td><td>THE NEW H. CO. 9/21/25</td></tr> <tr><td>11397</td><td>THE NEW H. CO. 9/21/25</td></tr> <tr><td>11398</td><td>THE NEW H. CO. 9/21/25</td></tr> <tr><td>11399</td><td>THE NEW H. CO. 9/21/25</td></tr> <tr><td>11400</td><td>THE NEW H. CO. 9/21/25</td></tr> </table>	11362	THE NEW H. CO. 9/21/25	11363	THE NEW H. CO. 9/21/25	11364	THE NEW H. CO. 9/21/25	11365	THE NEW H. CO. 9/21/25	11366	THE NEW H. CO. 9/21/25	11367	THE NEW H. CO. 9/21/25	11368	THE NEW H. CO. 9/21/25	11369	THE NEW H. CO. 9/21/25	11370	THE NEW H. CO. 9/21/25	11371	THE NEW H. CO. 9/21/25	11372	THE NEW H. CO. 9/21/25	11373	THE NEW H. CO. 9/21/25	11374	THE NEW H. CO. 9/21/25	11375	THE NEW H. CO. 9/21/25	11376	THE NEW H. CO. 9/21/25	11377	THE NEW H. CO. 9/21/25	11378	THE NEW H. CO. 9/21/25	11379	THE NEW H. CO. 9/21/25	11380	THE NEW H. CO. 9/21/25	11381	THE NEW H. CO. 9/21/25	11382	THE NEW H. CO. 9/21/25	11383	THE NEW H. CO. 9/21/25	11384	THE NEW H. CO. 9/21/25	11385	THE NEW H. CO. 9/21/25	11386	THE NEW H. CO. 9/21/25	11387	THE NEW H. CO. 9/21/25	11388	THE NEW H. CO. 9/21/25	11389	THE NEW H. CO. 9/21/25	11390	THE NEW H. CO. 9/21/25	11391	THE NEW H. CO. 9/21/25	11392	THE NEW H. CO. 9/21/25	11393	THE NEW H. CO. 9/21/25	11394	THE NEW H. CO. 9/21/25	11395	THE NEW H. CO. 9/21/25	11396	THE NEW H. CO. 9/21/25	11397	THE NEW H. CO. 9/21/25	11398	THE NEW H. CO. 9/21/25	11399	THE NEW H. CO. 9/21/25	11400	THE NEW H. CO. 9/21/25	<table border="1"> <tr><td>110</td><td>Samuel R. Mohr Quinta</td></tr> <tr><td>93</td><td>1-22-60</td></tr> <tr><td>94</td><td>1-22-60</td></tr> <tr><td>95</td><td>1-22-60</td></tr> <tr><td>96</td><td>1-22-60</td></tr> <tr><td>97</td><td>1-22-60</td></tr> <tr><td>98</td><td>1-22-60</td></tr> <tr><td>99</td><td>1-22-60</td></tr> <tr><td>100</td><td>1-22-60</td></tr> <tr><td>101</td><td>1-22-60</td></tr> <tr><td>102</td><td>1-22-60</td></tr> <tr><td>103</td><td>1-22-60</td></tr> <tr><td>104</td><td>1-22-60</td></tr> <tr><td>105</td><td>1-22-60</td></tr> <tr><td>106</td><td>1-22-60</td></tr> <tr><td>107</td><td>1-22-60</td></tr> <tr><td>108</td><td>1-22-60</td></tr> <tr><td>109</td><td>1-22-60</td></tr> <tr><td>110</td><td>1-22-60</td></tr> <tr><td>111</td><td>1-22-60</td></tr> <tr><td>112</td><td>1-22-60</td></tr> <tr><td>113</td><td>1-22-60</td></tr> <tr><td>114</td><td>1-22-60</td></tr> <tr><td>115</td><td>1-22-60</td></tr> <tr><td>116</td><td>1-22-60</td></tr> <tr><td>117</td><td>1-22-60</td></tr> <tr><td>118</td><td>1-22-60</td></tr> <tr><td>119</td><td>1-22-60</td></tr> <tr><td>120</td><td>1-22-60</td></tr> <tr><td>121</td><td>1-22-60</td></tr> <tr><td>122</td><td>1-22-60</td></tr> <tr><td>123</td><td>1-22-60</td></tr> <tr><td>124</td><td>1-22-60</td></tr> <tr><td>125</td><td>1-22-60</td></tr> <tr><td>126</td><td>1-22-60</td></tr> <tr><td>127</td><td>1-22-60</td></tr> <tr><td>128</td><td>1-22-60</td></tr> <tr><td>129</td><td>1-22-60</td></tr> <tr><td>130</td><td>1-22-60</td></tr> <tr><td>131</td><td>1-22-60</td></tr> <tr><td>132</td><td>1-22-60</td></tr> <tr><td>133</td><td>1-22-60</td></tr> <tr><td>134</td><td>1-22-60</td></tr> <tr><td>135</td><td>1-22-60</td></tr> <tr><td>136</td><td>1-22-60</td></tr> <tr><td>137</td><td>1-22-60</td></tr> <tr><td>138</td><td>1-22-60</td></tr> <tr><td>139</td><td>1-22-60</td></tr> <tr><td>140</td><td>1-22-60</td></tr> </table>	110	Samuel R. Mohr Quinta	93	1-22-60	94	1-22-60	95	1-22-60	96	1-22-60	97	1-22-60	98	1-22-60	99	1-22-60	100	1-22-60	101	1-22-60	102	1-22-60	103	1-22-60	104	1-22-60	105	1-22-60	106	1-22-60	107	1-22-60	108	1-22-60	109	1-22-60	110	1-22-60	111	1-22-60	112	1-22-60	113	1-22-60	114	1-22-60	115	1-22-60	116	1-22-60	117	1-22-60	118	1-22-60	119	1-22-60	120	1-22-60	121	1-22-60	122	1-22-60	123	1-22-60	124	1-22-60	125	1-22-60	126	1-22-60	127	1-22-60	128	1-22-60	129	1-22-60	130	1-22-60	131	1-22-60	132	1-22-60	133	1-22-60	134	1-22-60	135	1-22-60	136	1-22-60	137	1-22-60	138	1-22-60	139	1-22-60	140	1-22-60	DEVONSHIRE AVE.
11362	THE NEW H. CO. 9/21/25																																																																																																																																																																																		
11363	THE NEW H. CO. 9/21/25																																																																																																																																																																																		
11364	THE NEW H. CO. 9/21/25																																																																																																																																																																																		
11365	THE NEW H. CO. 9/21/25																																																																																																																																																																																		
11366	THE NEW H. CO. 9/21/25																																																																																																																																																																																		
11367	THE NEW H. CO. 9/21/25																																																																																																																																																																																		
11368	THE NEW H. CO. 9/21/25																																																																																																																																																																																		
11369	THE NEW H. CO. 9/21/25																																																																																																																																																																																		
11370	THE NEW H. CO. 9/21/25																																																																																																																																																																																		
11371	THE NEW H. CO. 9/21/25																																																																																																																																																																																		
11372	THE NEW H. CO. 9/21/25																																																																																																																																																																																		
11373	THE NEW H. CO. 9/21/25																																																																																																																																																																																		
11374	THE NEW H. CO. 9/21/25																																																																																																																																																																																		
11375	THE NEW H. CO. 9/21/25																																																																																																																																																																																		
11376	THE NEW H. CO. 9/21/25																																																																																																																																																																																		
11377	THE NEW H. CO. 9/21/25																																																																																																																																																																																		
11378	THE NEW H. CO. 9/21/25																																																																																																																																																																																		
11379	THE NEW H. CO. 9/21/25																																																																																																																																																																																		
11380	THE NEW H. CO. 9/21/25																																																																																																																																																																																		
11381	THE NEW H. CO. 9/21/25																																																																																																																																																																																		
11382	THE NEW H. CO. 9/21/25																																																																																																																																																																																		
11383	THE NEW H. CO. 9/21/25																																																																																																																																																																																		
11384	THE NEW H. CO. 9/21/25																																																																																																																																																																																		
11385	THE NEW H. CO. 9/21/25																																																																																																																																																																																		
11386	THE NEW H. CO. 9/21/25																																																																																																																																																																																		
11387	THE NEW H. CO. 9/21/25																																																																																																																																																																																		
11388	THE NEW H. CO. 9/21/25																																																																																																																																																																																		
11389	THE NEW H. CO. 9/21/25																																																																																																																																																																																		
11390	THE NEW H. CO. 9/21/25																																																																																																																																																																																		
11391	THE NEW H. CO. 9/21/25																																																																																																																																																																																		
11392	THE NEW H. CO. 9/21/25																																																																																																																																																																																		
11393	THE NEW H. CO. 9/21/25																																																																																																																																																																																		
11394	THE NEW H. CO. 9/21/25																																																																																																																																																																																		
11395	THE NEW H. CO. 9/21/25																																																																																																																																																																																		
11396	THE NEW H. CO. 9/21/25																																																																																																																																																																																		
11397	THE NEW H. CO. 9/21/25																																																																																																																																																																																		
11398	THE NEW H. CO. 9/21/25																																																																																																																																																																																		
11399	THE NEW H. CO. 9/21/25																																																																																																																																																																																		
11400	THE NEW H. CO. 9/21/25																																																																																																																																																																																		
110	Samuel R. Mohr Quinta																																																																																																																																																																																		
93	1-22-60																																																																																																																																																																																		
94	1-22-60																																																																																																																																																																																		
95	1-22-60																																																																																																																																																																																		
96	1-22-60																																																																																																																																																																																		
97	1-22-60																																																																																																																																																																																		
98	1-22-60																																																																																																																																																																																		
99	1-22-60																																																																																																																																																																																		
100	1-22-60																																																																																																																																																																																		
101	1-22-60																																																																																																																																																																																		
102	1-22-60																																																																																																																																																																																		
103	1-22-60																																																																																																																																																																																		
104	1-22-60																																																																																																																																																																																		
105	1-22-60																																																																																																																																																																																		
106	1-22-60																																																																																																																																																																																		
107	1-22-60																																																																																																																																																																																		
108	1-22-60																																																																																																																																																																																		
109	1-22-60																																																																																																																																																																																		
110	1-22-60																																																																																																																																																																																		
111	1-22-60																																																																																																																																																																																		
112	1-22-60																																																																																																																																																																																		
113	1-22-60																																																																																																																																																																																		
114	1-22-60																																																																																																																																																																																		
115	1-22-60																																																																																																																																																																																		
116	1-22-60																																																																																																																																																																																		
117	1-22-60																																																																																																																																																																																		
118	1-22-60																																																																																																																																																																																		
119	1-22-60																																																																																																																																																																																		
120	1-22-60																																																																																																																																																																																		
121	1-22-60																																																																																																																																																																																		
122	1-22-60																																																																																																																																																																																		
123	1-22-60																																																																																																																																																																																		
124	1-22-60																																																																																																																																																																																		
125	1-22-60																																																																																																																																																																																		
126	1-22-60																																																																																																																																																																																		
127	1-22-60																																																																																																																																																																																		
128	1-22-60																																																																																																																																																																																		
129	1-22-60																																																																																																																																																																																		
130	1-22-60																																																																																																																																																																																		
131	1-22-60																																																																																																																																																																																		
132	1-22-60																																																																																																																																																																																		
133	1-22-60																																																																																																																																																																																		
134	1-22-60																																																																																																																																																																																		
135	1-22-60																																																																																																																																																																																		
136	1-22-60																																																																																																																																																																																		
137	1-22-60																																																																																																																																																																																		
138	1-22-60																																																																																																																																																																																		
139	1-22-60																																																																																																																																																																																		
140	1-22-60																																																																																																																																																																																		
BELMERE AVE. 40'																																																																																																																																																																																			
31 Line																																																																																																																																																																																			
N. Y. C. & ST. L. R. R.																																																																																																																																																																																			

COPYRIGHT 1962  
U.S. CODE, TITLE 17  
LORAIN COUNTY, OHIO  
Reproduced by,  
Allied Microfilm Corp.  
Akron, Ohio

SHEFFIELD LAKE  
VILLAGE




1 OF 4 SHEETS.

MAPLE GROVE SUBDIVISION.  
SHEFFIELD LAKE VILLAGE  
PART OF O. L. LOTS 43-30  
Lots in Blank: Marvin Helf, Inc.  
PLAT VOL. 17, PG. 30

SHEFFIELD LAKE  
VILLAGE

COPYRIGHT 1962  
U.S. CODE, TITLE 17  
LORAIN COUNTY, OHIO  
Reproduced by,  
Allied Microfilm Corp.  
Akron, Ohio

FERNDALE AVENUE 60'



2 OF 4 SHEETS.

MAPLE GROVE SUBDIVISION.

SHEFFIELD LAKE VILLAGE

COPYRIGHT 1962 U.S. CODE, TITLE 17 LORAIN COUNTY, OHIO  
Reproduced by, Allied Microfilm Corp. Akron, Ohio

FOR THIS PART SEE PG 75.

3 OF 4 SHEETS.

MAPLE GROVE SUBDIVISION.

SHEFFIELD LAKE VILLAGE

COPYRIGHT 1962  
U.S. CODE, TITLE 17  
LORAIN COUNTY, OHIO

Reproduced by  
Allied Microfilm Corp.  
Akron, Ohio

FORESTLAWN AVENUE 60'	
155	133.43'
154	133.40'
153	133.37'
152	133.33'
151	133.30'
149	133.26'
148	133.23'
147	133.19'
146	133.16'
145	133.12'
144	133.09'
143	133.05'
142	133.02'
141	132.98'


50' WEST DRIVE

116	134'	134'
118	"	"
119	"	"
120	"	"
121	"	"
122	"	"
123	"	"
124	"	"
125	"	"
126	"	"
127	"	"
128	"	"
129	"	"
131	"	"

FOR THIS PART SEE PG. 7-T.

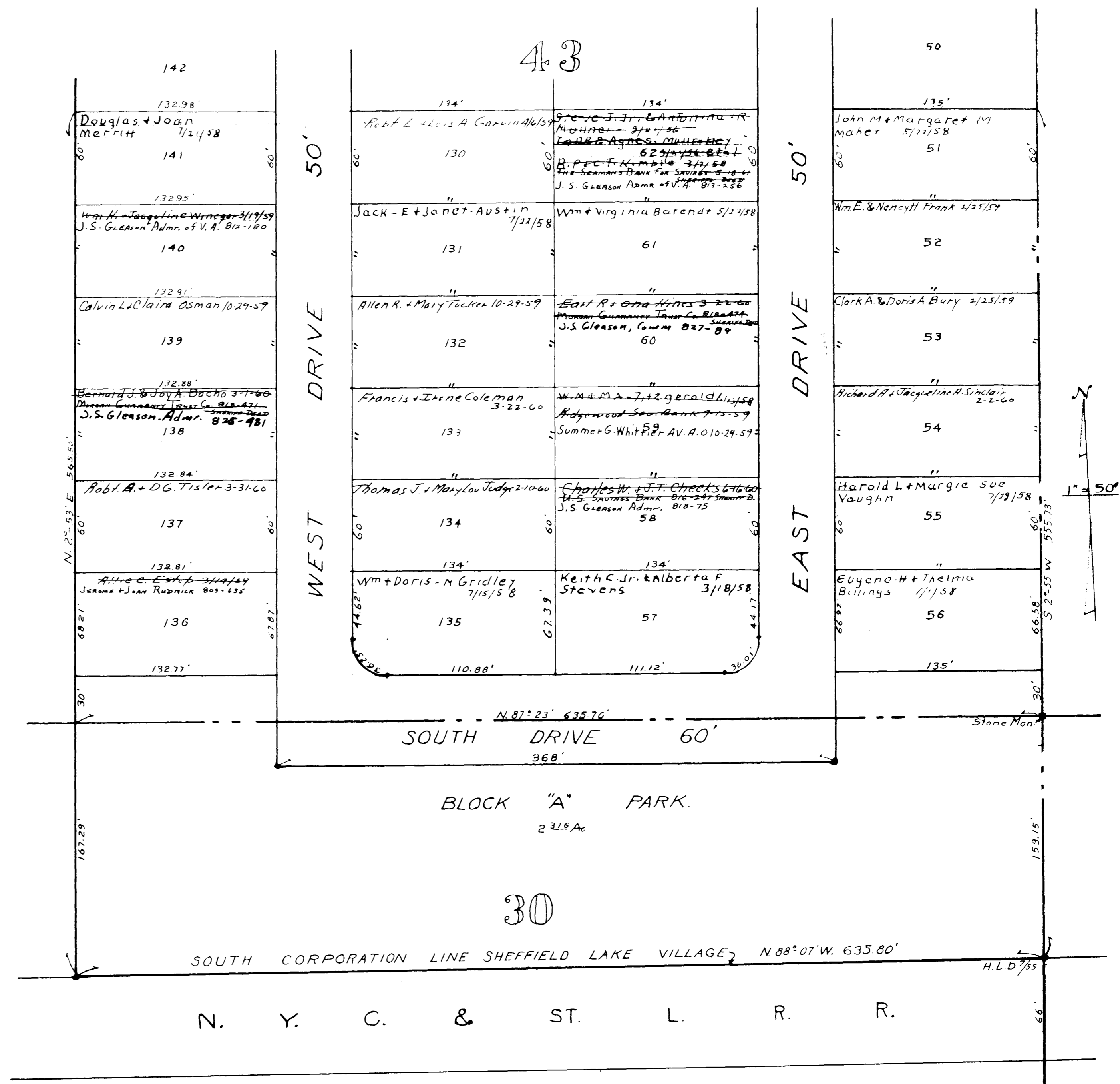
50' EAST DRIVE

FORESTLAWN AVENUE 60'	
37	135'
38	135'
39	135'
40	135'
41	135'
42	135'
43	135'
44	135'
45	135'
46	135'
47	135'
48	135'
49	135'
50	135'
51	135'



4 OF 4 SHEETS.

MAPLE GROVE SUBDIVISION.




COPYRIGHT 1962  
 U.S. CODE, TITLE 17  
 LORAIN COUNTY, OHIO  
 Reproduced by,  
 Allied Microfilm Corp.  
 Akron, Ohio

SHEFFIELD LAKE VILLAGE

Scale of Supplement 1"=100'

Scale 1"=100'

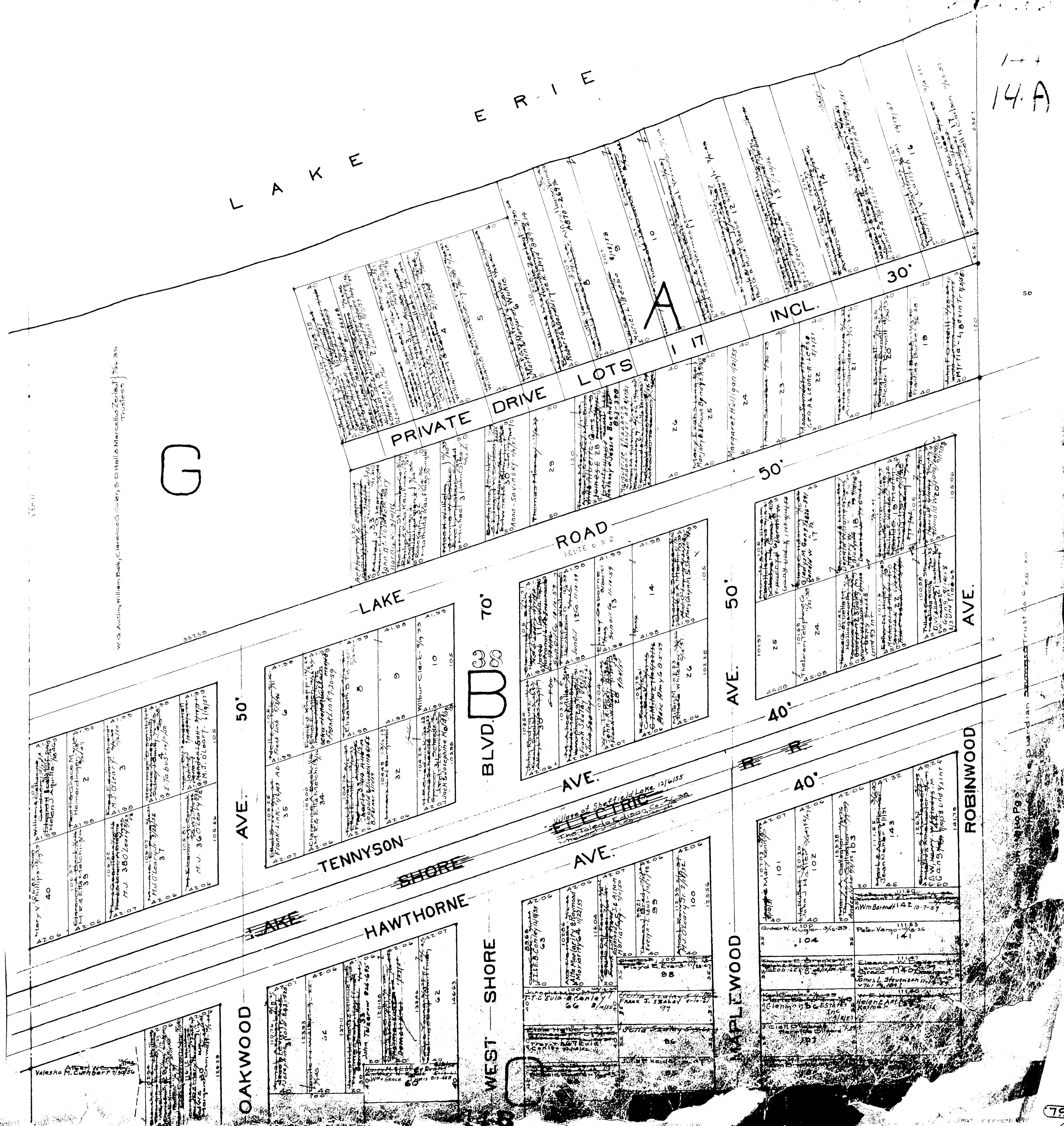


COPYRIGHT 1962  
 U.S. GOVERNMENT, TITLE 17  
 LORAIN COUNTY, OHIO  
 Reproduced by,  
 Allied Microfilm Corp.  
 Akron, Ohio

**SHEFFIELD LAKE VILLAGE**

# SHEFFIELD LAKE VILLAGE

COPYRIGHT 1962  
 U.S. CODE, TITLE 17  
 LAMAIN COUNTY, OHIO  
 Reproduced by,  
 Allied Microfilm Corp.  
 Akron, Ohio



14.A



HAWTHORNE AVE.

Table of property lots along Hawthorne Ave. with lot numbers 1 through 15 and owner names such as James Allen Smith, J.D. Tolson, and Marc Amy Co.

Table of property lots along Bl. Blvd. with lot numbers 37 through 48 and owner names such as William H. Mayne, William A. Mackey, and Helen E. Edwards.

Table of property lots along Bl. Blvd. with lot numbers 94 through 100 and owner names such as Joseph F. & Emily V. Smith, John W. & Abigail B. Smith, and Sarah Frances Hughes.

Table of property lots along Ave. with lot numbers 110 through 122 and owner names such as Ethel Yanda, Anna Plunkett, and Mary B. Fithen.

ALAMEDA AVE.

Table of property lots along Alameda Ave. with lot numbers 1 through 15 and owner names such as Margaret E. Schawering, Emma Kaufert, and John M. Wiegand.

Table of property lots along West Shore Ave. with lot numbers 55 through 70 and owner names such as Anna L. Kane, Mary Davis, and John F. Callahan.

Table of property lots along West Shore Ave. with lot numbers 156 through 171 and owner names such as Earl A. Doyle, Thomas F. Harnett, and Earl P. & Sarah H. Doherty.

Table of property lots along Robinwood Ave. with lot numbers 158 through 171 and owner names such as Edward J. Miller, Thomas Frederick Harnett, and John & Jennie Lenarcic.

50'

70'

BLVD

50'

AVE.

AVE.

RICHELIEU AVE.

AVE.

AVE.

OAKWOOD

WEST SHORE

D

MAPLEWOOD

ROBINWOOD

West Shore Subn Vol 10 Pg 3. Lots in blank - Border Cities Co. The Guardian Trust Co. 2/2/20

COPYRIGHT 1962 U.S. GOVERNMENT PRINTING OFFICE: 1961 O-541101 LORAIN COUNTY, OHIO. Reproduced by Allied Microfilm Corp. Akron, Ohio

SHEFFIELD LAKE VILLAGE

50'

14 C

50

17	Clarence Coder	100
18	George K Weiser	100
19	E. G. B. Brown	100
20	Clarence Coder	100
21	R. J. F. V. Lesnik	100
22	Leonard Dudley	100
23	Leonard Dudley	100
24	Ruth B. Loveland	100
25	Myrtles Levin	100
26	Myrtles Levin	100
27	Myrtles Levin	100
28	Myrtles Levin	100
29	Myrtles Levin	100
30	Myrtles Levin	100
31	Myrtles Levin	100
32	Myrtles Levin	100
33	Myrtles Levin	100
34	Myrtles Levin	100
35	Myrtles Levin	100
36	Myrtles Levin	100
37	Myrtles Levin	100
38	Myrtles Levin	100
39	Myrtles Levin	100
40	Myrtles Levin	100

71	Lorella Broderick	100
72	Anna K. Broderick	100
73	Isabelle Schmitt	100
74	Isabelle Schmitt	100
75	Isabelle Schmitt	100
76	Isabelle Schmitt	100
77	Isabelle Schmitt	100
78	Stella Marlett	100
79	Stella Marlett	100
80	Stella Marlett	100
81	Stella Marlett	100
82	Stella Marlett	100
83	Stella Marlett	100
84	Stella Marlett	100
85	Stella Marlett	100
86	Stella Marlett	100
87	Stella Marlett	100
88	Stella Marlett	100
89	Stella Marlett	100
90	Stella Marlett	100

120	Thomas Rose	100
121	Thomas Rose	100
122	Thomas Rose	100
123	Thomas Rose	100
124	Thomas Rose	100
125	Thomas Rose	100
126	Thomas Rose	100
127	Thomas Rose	100
128	Thomas Rose	100
129	Thomas Rose	100
130	Thomas Rose	100
131	Thomas Rose	100
132	Thomas Rose	100
133	Thomas Rose	100
134	Thomas Rose	100
135	Thomas Rose	100
136	Thomas Rose	100
137	Thomas Rose	100
138	Thomas Rose	100
139	Thomas Rose	100
140	Thomas Rose	100

174	Gregory Cluley	100
175	Gregory Cluley	100
176	Gregory Cluley	100
177	Gregory Cluley	100
178	Gregory Cluley	100
179	Gregory Cluley	100
180	Gregory Cluley	100
181	Gregory Cluley	100
182	Gregory Cluley	100
183	Gregory Cluley	100
184	Gregory Cluley	100
185	Gregory Cluley	100
186	Gregory Cluley	100
187	Gregory Cluley	100
188	Gregory Cluley	100
189	Gregory Cluley	100
190	Gregory Cluley	100
191	Gregory Cluley	100
192	Gregory Cluley	100
193	Gregory Cluley	100
194	Gregory Cluley	100
195	Gregory Cluley	100
196	Gregory Cluley	100
197	Gregory Cluley	100
198	Gregory Cluley	100
199	Gregory Cluley	100
200	Gregory Cluley	100

14 D  
70 D  
BLVD.

50'

IVANHOE AVE

2	Water T. F. W. Hill	100
3	Water T. F. W. Hill	100
4	Water T. F. W. Hill	100
5	Water T. F. W. Hill	100
6	Water T. F. W. Hill	100
7	Water T. F. W. Hill	100
8	Bertha V. Taylor	100
9	Charles E. Wilson	100
10	Charles E. Wilson	100
11	Charles E. Wilson	100
12	Mary B. Olson	100
13	Helena Pavio	100
14	Helena Pavio	100
15	Helena Pavio	100
16	Theodore C. Clary	100
17	Theodore C. Clary	100
18	Theodore C. Clary	100
19	Theodore C. Clary	100
20	Theodore C. Clary	100
21	Theodore C. Clary	100
22	Theodore C. Clary	100
23	Theodore C. Clary	100
24	Theodore C. Clary	100
25	Theodore C. Clary	100
26	Theodore C. Clary	100
27	Theodore C. Clary	100
28	Theodore C. Clary	100
29	Theodore C. Clary	100
30	Theodore C. Clary	100

50'  
OAKWOOD AVE

53	Anna Lasky	100
54	Anna Lasky	100
55	Anna Lasky	100
56	Anna Lasky	100
57	Anna Lasky	100
58	Anna Lasky	100
59	Anna Lasky	100
60	Anna Lasky	100
61	Anna Lasky	100
62	Anna Lasky	100
63	Anna Lasky	100
64	Anna Lasky	100
65	Anna Lasky	100
66	Anna Lasky	100
67	Anna Lasky	100
68	Anna Lasky	100
69	Anna Lasky	100
70	Anna Lasky	100
71	Anna Lasky	100
72	Anna Lasky	100
73	Anna Lasky	100
74	Anna Lasky	100
75	Anna Lasky	100
76	Anna Lasky	100
77	Anna Lasky	100
78	Anna Lasky	100
79	Anna Lasky	100
80	Anna Lasky	100
81	Anna Lasky	100
82	Anna Lasky	100
83	Anna Lasky	100
84	Anna Lasky	100
85	Anna Lasky	100
86	Anna Lasky	100
87	Anna Lasky	100
88	Anna Lasky	100
89	Anna Lasky	100
90	Anna Lasky	100

WEST SHORE

103	Anna S. 100	100
104	Anna S. 100	100
105	Anna S. 100	100
106	Anna S. 100	100
107	Anna S. 100	100
108	Anna S. 100	100
109	Anna S. 100	100
110	Anna S. 100	100
111	Anna S. 100	100
112	Anna S. 100	100
113	Anna S. 100	100
114	Anna S. 100	100
115	Anna S. 100	100
116	Anna S. 100	100
117	Anna S. 100	100
118	Anna S. 100	100
119	Anna S. 100	100
120	Anna S. 100	100
121	Anna S. 100	100
122	Anna S. 100	100
123	Anna S. 100	100
124	Anna S. 100	100
125	Anna S. 100	100
126	Anna S. 100	100
127	Anna S. 100	100
128	Anna S. 100	100
129	Anna S. 100	100
130	Anna S. 100	100
131	Anna S. 100	100
132	Anna S. 100	100
133	Anna S. 100	100
134	Anna S. 100	100
135	Anna S. 100	100
136	Anna S. 100	100
137	Anna S. 100	100
138	Anna S. 100	100
139	Anna S. 100	100
140	Anna S. 100	100
141	Anna S. 100	100
142	Anna S. 100	100
143	Anna S. 100	100
144	Anna S. 100	100
145	Anna S. 100	100
146	Anna S. 100	100
147	Anna S. 100	100
148	Anna S. 100	100
149	Anna S. 100	100
150	Anna S. 100	100

50'  
MAPLEWOOD AVE

151	100	100
152	100	100
153	100	100
154	100	100
155	100	100
156	100	100
157	100	100
158	100	100
159	100	100
160	100	100
161	100	100
162	100	100
163	100	100
164	100	100
165	100	100
166	100	100
167	100	100
168	100	100
169	100	100
170	100	100
171	100	100
172	100	100
173	100	100
174	100	100
175	100	100
176	100	100
177	100	100
178	100	100
179	100	100
180	100	100
181	100	100
182	100	100
183	100	100
184	100	100
185	100	100
186	100	100
187	100	100
188	100	100
189	100	100
190	100	100

ROBINWOOD AVE

West Shore Subn Vol 10 Pg 3  
Lots in blank-Border Cities Co.  
The Guardian Trust Co.

SHEFFIELD LAKE VILLAGE

14 D

James L 100 1/11/1929	100
21	32
James D 101 1/11/1929	31
23	30
George E 102 1/11/1929	29
HL Mayne 103 1/11/1929	28
A 100-Rubin 104 1/11/1929	28
25	
100	100

Williams Marie Schull 100	84
73	
Charles Sanford 101	83
74	
Herbert & Clara Mauck 102	82
75	
76	
77	
78	
79	
100	100

14 C

F

70'

119	
120	
121	
122	
123	
124	
100	100

171	
172	
173	
174	
175	
176	
100	100

FERNDALE

AVE

50'

ALAMEDA AVE.

100	56
3	54
4	53
5	52
6	51
7	50
8	49
9	48
10	47
11	46
12	45
13	44
14	43
15	42
16	41
17	40
18	39
19	38
20	37
21	36
22	35
23	34
24	33
25	32
100	100

OAKWOOD AVE. 50'

108	
107	
106	
105	
104	
103	
102	
101	
100	
99	
98	
97	
96	
95	
94	
93	
92	
91	
90	
89	
88	
87	
86	
85	
100	100

FORESTLAWN

WEST SHORE BLVD.

109	
110	
111	
112	
113	
114	
115	
116	
117	
118	
119	
120	
121	
122	
123	
124	
125	
126	
127	
128	
129	
130	
131	
132	
100	100

AVE.

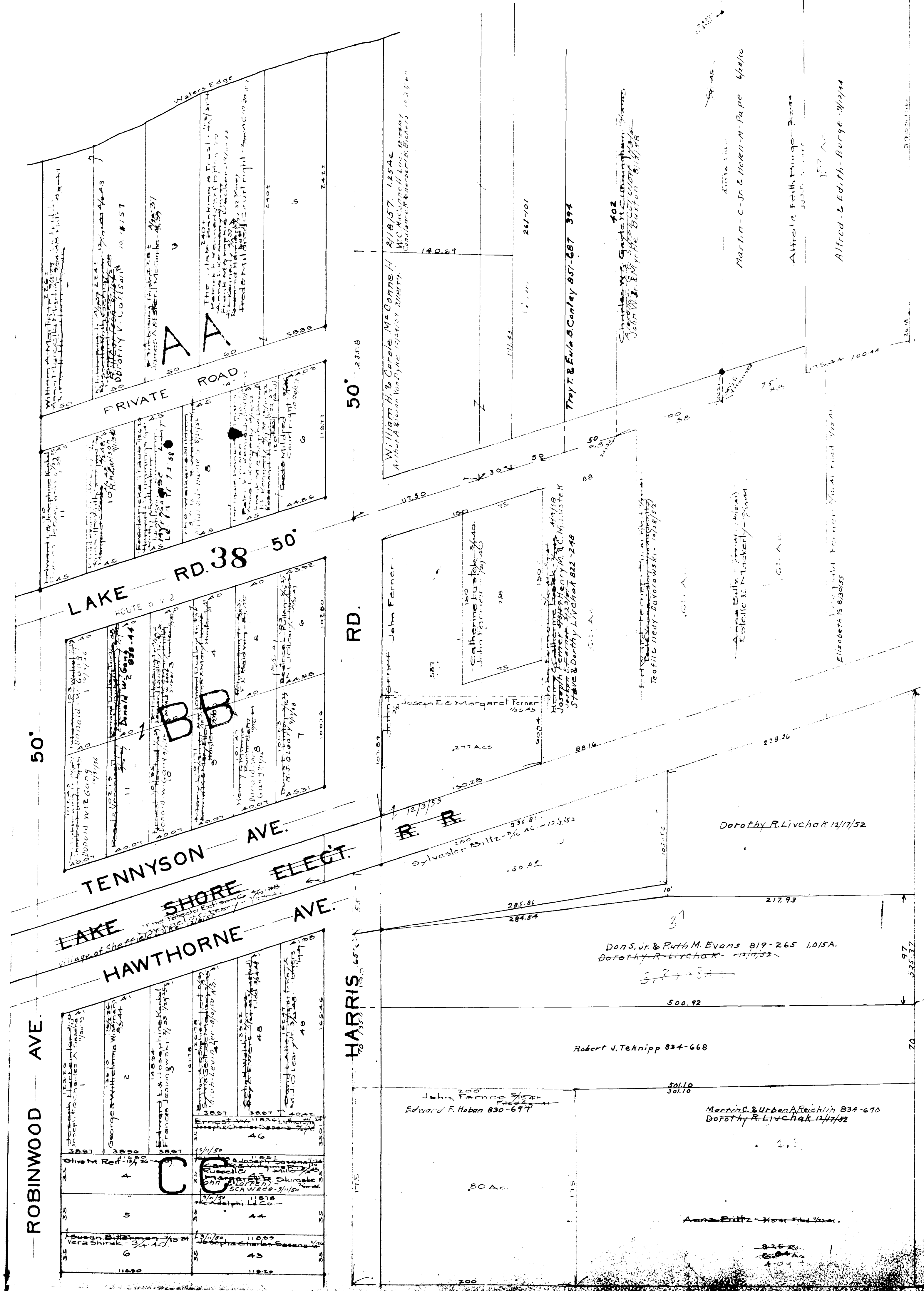
MAPLEWOOD AVE. 50'

162	
163	
164	
165	
166	
167	
168	
169	
170	
171	
172	
173	
174	
175	
176	
177	
178	
179	
180	
181	
182	
183	
184	
185	
186	
187	
188	
189	
190	
191	
192	
193	
194	
195	
196	
197	
198	
199	
100	100

ROBINWOOD AVE.

West Shore Subn Vol-10 Pg 3  
Lots in blank-Border Cities Co.  
The Guardian Trust Co.

COPYRIGHT 1942  
U.S. CODE, TITLE 17  
LOHAIN COUNTY, OHIO  
Reproduced by  
Allied Microfilm Corp.  
Akron, Ohio



COPYRIGHT 1962  
 U.S. CODE, TITLE 17  
 LORAIN COUNTY, OHIO  
 Reproduced by,  
 Allied Microfilm Corp.  
 Akron, Ohio

SHEFFIELD LAKE  
 VILLAGE

50' AVE.

ROBINWOOD

11650	Charlotte	11850	42
7			
11651	Earle E. Nellie	11851	A. VARGA
8			
11652	John J. Barr	11852	Stephen J. Zold
9			
11653	Frank	11853	Frank
10			
11654	Earle E. Nellie	11854	A. VARGA
11			
11655	The Adolph	11855	37
12			
11656	Edward J. Bagio	11856	36
13			
11657	Anthony Uhlir	11857	34
14			
11658	Elizabeth F. Deason	11858	32
15			
11659	Joseph	11859	30
16			
11660	James F. H. H. H.	11860	29
17			
11661	Louis - R. - T. - M.	11861	28
18			
11662	Frank Link	11862	27
19			
11663	The Adolph	11863	26
20			
11664	John F. Peterst	11864	25
21			
11665	Eulalia M. H. H.	11865	33
22			
11666	Martha M. Rada	11866	32
23			
11667	Mae H. Haba	11867	31
24			
11668	Helen McGee	11868	30
25			
11669	Frank Link	11869	29
26			
11670	Rebecca R. Flood	11870	28
27			
11671	Marie C. Flood	11871	27
28			
11672	Louis J. Greer	11872	26
29			
11673	Frank Link	11873	25
30			
11674	Richard Blahard	11874	24
31			
11675	William E. Tellew	11875	23
32			
11676	Frank Link	11876	22
33			
11677	Richard Blahard	11877	21
34			
11678	William E. Tellew	11878	20
35			
11679	Richard Blahard	11879	19
36			
11680	William E. Tellew	11880	18
37			
11681	Richard Blahard	11881	17
38			
11682	William E. Tellew	11882	16
39			
11683	Richard Blahard	11883	15
40			
11684	William E. Tellew	11884	14
41			
11685	Richard Blahard	11885	13
42			
11686	William E. Tellew	11886	12
43			
11687	Richard Blahard	11887	11
44			
11688	William E. Tellew	11888	10
45			
11689	Richard Blahard	11889	9
46			
11690	William E. Tellew	11890	8
47			
11691	Richard Blahard	11891	7
48			
11692	William E. Tellew	11892	6
49			
11693	Richard Blahard	11893	5
50			

RICHELIEU AVE

120	John F. Peterst	12011	33
1			
12002	Bertha M. Rada	12002	32
2			
12003	Mae H. Haba	12003	31
3			
12004	Helen McGee	12004	30
4			
12005	Marie C. Flood	12005	29
5			
12006	Louis J. Greer	12006	28
6			
12007	Frank Link	12007	27
7			
12008	Richard Blahard	12008	26
8			
12009	William E. Tellew	12009	25
9			
12010	Richard Blahard	12010	24
10			
12011	William E. Tellew	12011	23
11			
12012	Richard Blahard	12012	22
12			
12013	William E. Tellew	12013	21
13			
12014	Richard Blahard	12014	20
14			
12015	William E. Tellew	12015	19
15			
12016	Richard Blahard	12016	18
16			
12017	William E. Tellew	12017	17
17			
12018	Richard Blahard	12018	16
18			
12019	William E. Tellew	12019	15
19			
12020	Richard Blahard	12020	14
20			
12021	William E. Tellew	12021	13
21			
12022	Richard Blahard	12022	12
22			
12023	William E. Tellew	12023	11
23			
12024	Richard Blahard	12024	10
24			
12025	William E. Tellew	12025	9
25			
12026	Richard Blahard	12026	8
26			
12027	William E. Tellew	12027	7
27			
12028	Richard Blahard	12028	6
28			
12029	William E. Tellew	12029	5
29			
12030	Richard Blahard	12030	4
30			
12031	William E. Tellew	12031	3
31			
12032	Richard Blahard	12032	2
32			
12033	William E. Tellew	12033	1
33			

50.52	5.237 Ac
50.56	1.527 Ac
50.57	1.527 Ac
50.58	1.527 Ac
50.59	1.527 Ac
50.60	1.527 Ac
50.61	1.527 Ac
50.62	1.527 Ac
50.63	1.527 Ac
50.64	1.527 Ac
50.65	1.527 Ac
50.66	1.527 Ac
50.67	1.527 Ac
50.68	1.527 Ac
50.69	1.527 Ac
50.70	1.527 Ac
50.71	1.527 Ac
50.72	1.527 Ac
50.73	1.527 Ac
50.74	1.527 Ac
50.75	1.527 Ac
50.76	1.527 Ac
50.77	1.527 Ac
50.78	1.527 Ac
50.79	1.527 Ac
50.80	1.527 Ac
50.81	1.527 Ac
50.82	1.527 Ac
50.83	1.527 Ac
50.84	1.527 Ac
50.85	1.527 Ac
50.86	1.527 Ac
50.87	1.527 Ac
50.88	1.527 Ac
50.89	1.527 Ac
50.90	1.527 Ac
50.91	1.527 Ac
50.92	1.527 Ac
50.93	1.527 Ac
50.94	1.527 Ac
50.95	1.527 Ac
50.96	1.527 Ac
50.97	1.527 Ac
50.98	1.527 Ac
50.99	1.527 Ac
51.00	1.527 Ac

RD

HARRIS

COPYRIGHT 1962 U.S. CODE, TITLE 17 LORAIN COUNTY, OHIO

SHEFFIELD LAKE VILLAGE

Leonard Dudley 12018 Edna Seibert 27/41 James L. Stevens 8/9/57	John C. L... The Marc-Amy Co 9-2-59 James E. ... The Liquidating Midland Bank 13124 13125 13126 13127
19	28
24	25

FERNDALE AVE.

128	127 07
1	56
Leonard Dudley 27/41 Edna Seibert 27/41	Nick Mangol 28/31
2	55
Leonard Dudley 27/41	127 43
3	54
Frank Szalay 1245 Suzanne Janko 2/26	127 40
4	53
Michael E. & Suzanne Janko 2/26	127 80
5	52
Clayton R. Lindeman 1/24 Rosa Lindeman 9/23	127 58
6	51
Edna Seibert 27/41	127 41
7	50
Edna Seibert 27/41	Edna Seibert 27/41
8	49
Leonard Dudley 27/41	128 51
9	48
George A. & Wilhelmina Wiseman 9/24	128 71
10	47
11	46
12	45
13	44
14	43
15	42
James P. Stevens 8/9/57	128 88
16	41
17	40
18	39
Joseph Elizabeth Halfkamp 10/27/47	128 84
19	38
20	37
Fred J. & Katherine Dettman 7/15/50	128 71
21	36
22	35
23	34
24	33
25	32
26	31
27	30
28	29
128	127 15

FORESTLAWN AVE.

ROBINWOOD AVE. 50'

HARRIS RD 50'

COPYRIGHT 1962  
U.S. CODE, TITLE 17  
LORAIN COUNTY, OHIO

Reproduced by,  
Allied Microfilm Corp.  
Akron, Ohio

SHEFFIELD LAKE VILLAGE

WEST SHORE SUB.

West Shore Sub

50'

120 R. Tubbsing 15 Simon Sturtevant	Helen Key 12340 10-21-59
16 D D	12340 10-21-59
17 Charles Mar. Asp.	Mary Flaw Paul & Mary 8-27-54

Edward P. Leopold former owner

HARRIS ROAD ADD'N

VOL. 22 PG. 15

50'

AVE.

ROBINWOOD

120 Joseph C. Sampson 8/1/40	12626 Herman & A. Marquette Kuehner 5/1/40
1 Frank Sealey 1/1/45 Charles W. Fromm 1/1/45 Rowland Sampson 1/1/45	12627 Helen Rini 8-19-59 47
2 Charles Mann 3/4/45	12702 George E. Schmitt Frank Sealey Helen Rini 4-6-19-59
3	12720 The Liquidating National Bank Tr. Co. Foreman M. Wolf
4	45
5 Frank Link 3/1/45 John & Elizabeth Juhasz 3/1/45	12743 John & Elizabeth Juhasz 44
6	12774 43
7	12793 The Adelphi Co. Mac R. Cooper 3/30/47
8	12816 Alex A. Schuman Stephen Tzoid 8/16/49
9	12837 40
10 Alice J. Schridknecht 3/4/45	12839 Louis W. Jr. & John L. Heupel 7/26/43 39
11	12880 The Adelphi Co. Louis D. Heupel 4/14/27 38
12 John Lucile Foster 3/4/45	12901 Vincent Amadio Teresi Biale, Inc. 7/1/40 37
13 Blanche Basinger 7/4/45 Marco Army Co 7-27-59	12913 Frank Sealey Martin E. Sampson 1/1/45 36
14	12922 35
15 Frank Sealey 3/4/45 John E. Sampson 1/1/45 Helen Rini 15-8-19-59 The Marc Army Co 3-4-60	12965 John Lucile Foster 3/4/45 JOSPH. C. SAMPSON 3-4-19-56 34
16	12986 33
17 James P. Syver 8/1/50 3/30/59	13007 32
120	12028

RD

HARRIS

COPYRIGHT 1962  
U.S. CODE, TITLE 17  
LORAIN COUNTY, OHIO

Reproduced by,  
Allied Microfilm Corp.  
Akron, Ohio

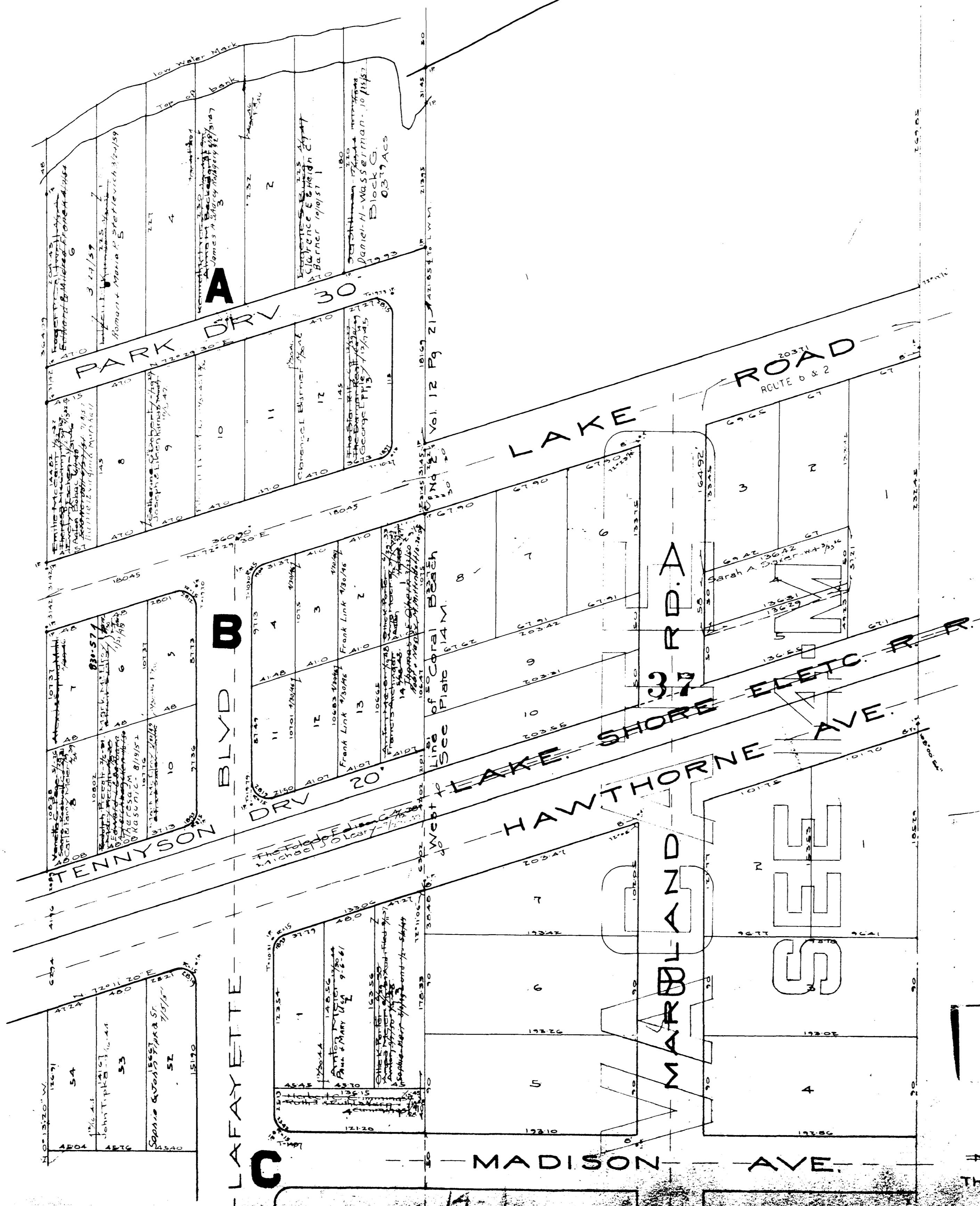
SHEFFIELD LAKE  
VILLAGE

111-507

Coral Beach Subn Vol 11 Pgs 17 & 18  
Lots in blank: The Cities Real Estate & Securities Co. 3/2/22

LAKE

ERIE



COPYRIGHT 1962  
U.S. CODE, TITLE 17  
LORAIN COUNTY, OHIO

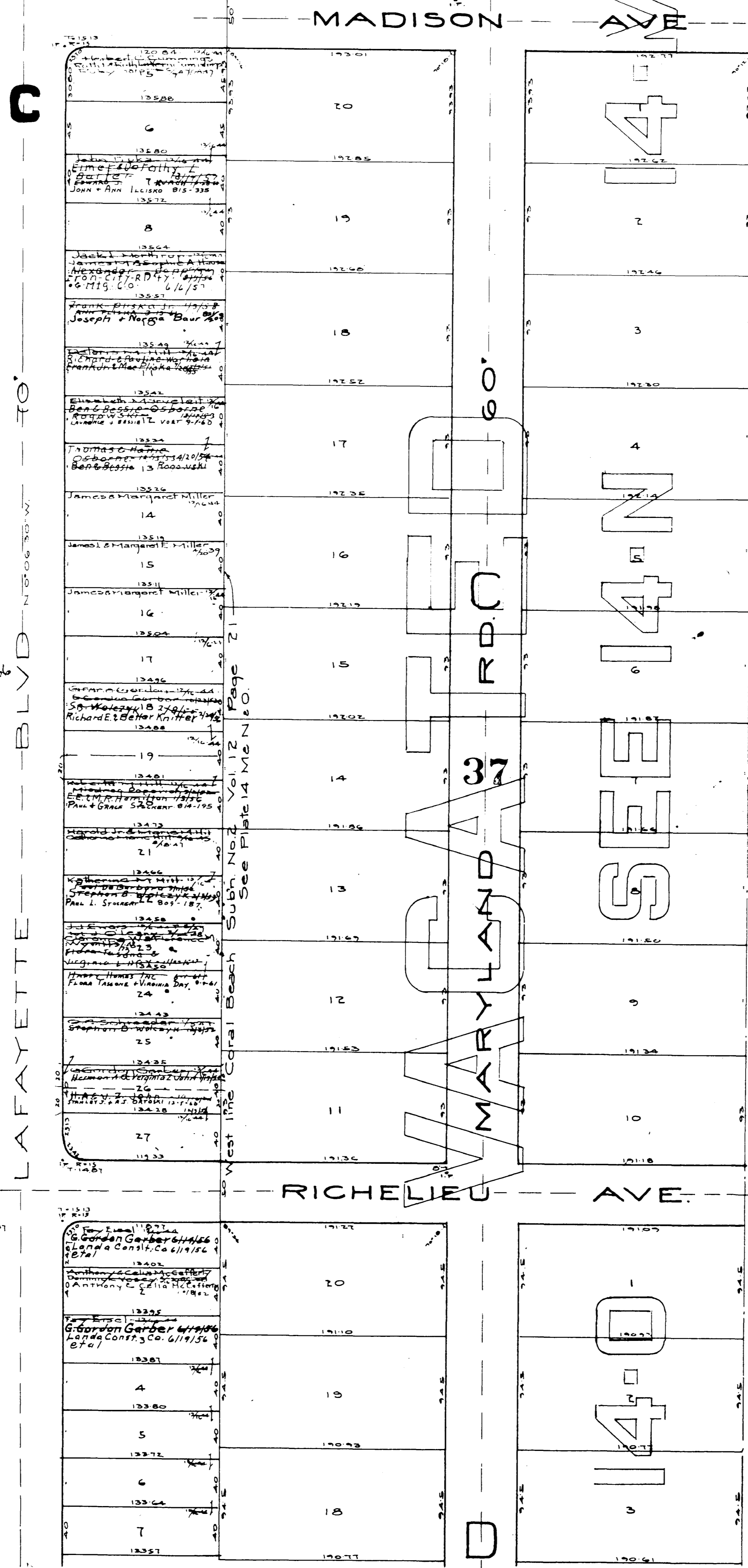
Reproduced by,  
Allied Microfilm Corp.  
Akron, Ohio

SHEFFIELD LAKE  
VILLAGE

This plat located in Case No 20000



John P. 12659 1/2 47
51
12612
Janet W. Kirkpatrick
50
12604
William & Alice C. Hall 1/29
John T. 1/29
Joseph O. Kelly 1/29
12596
Edward & Ruth Hildebrand
12598
12594
12590
12586
12582
12578
12574
12570
12566
12562
12558
Joseph F. & Alice
Victoria 1/29
12554
5-B Note 27 1/2 1/2
45
12550
12546
12542
12538
12534
12530
12526
12522
12518
12514
12510
12506
12502
12498
12494
12490
12486
12482
12478
12474
12470
12466
12462
12458
12454
12450
12446
12442
12438
12434
12430
12426
12422
12418
12414
12410
12406
12402
12398
12394
12390
12386
12382
12378
12374
12370
12366



SHEFFIELD LAKE VILLAGE

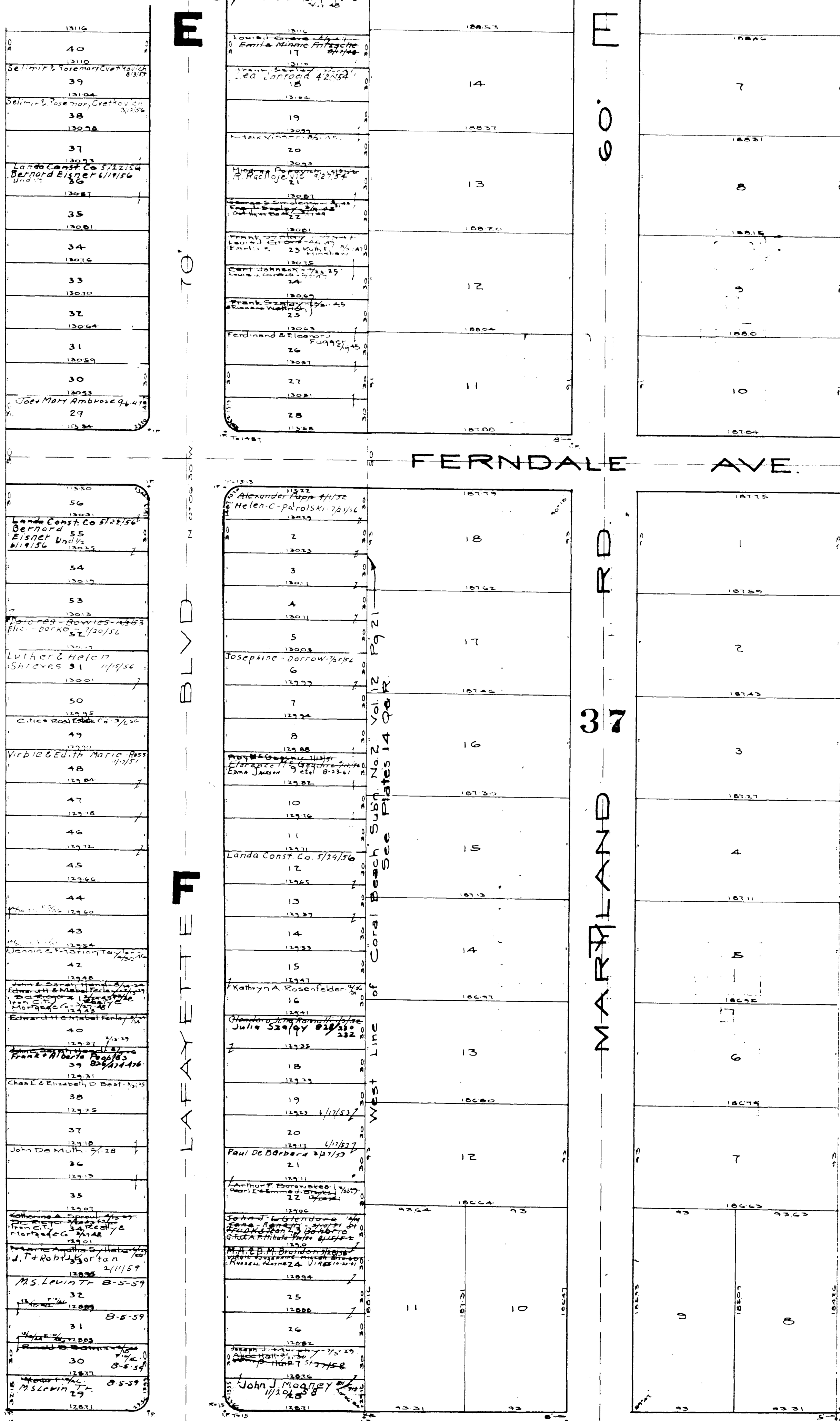
COPYRIGHT 1962  
U.S. CODE, TITLE 17  
LORAIN COUNTY, OHIO  
Reproduced by,  
Allied Microfilm Corp.  
Akron, Ohio

Mary Townsend Patters Allot Vol 16 Pg 26  
Lots in blank Mary Townsend Patters  
This plat vacated C.P.C. Case No 20006

**D** Coral Beach Subn Vol 11 Pgs 17 & 18  
Lots in blank: The Cities Real Estate & Securities Co 3/4/26  
Coral Beach Subn Vol 11 Pgs 17 & 18  
Coral Beach Subn Vol 11 Pgs 17 & 18

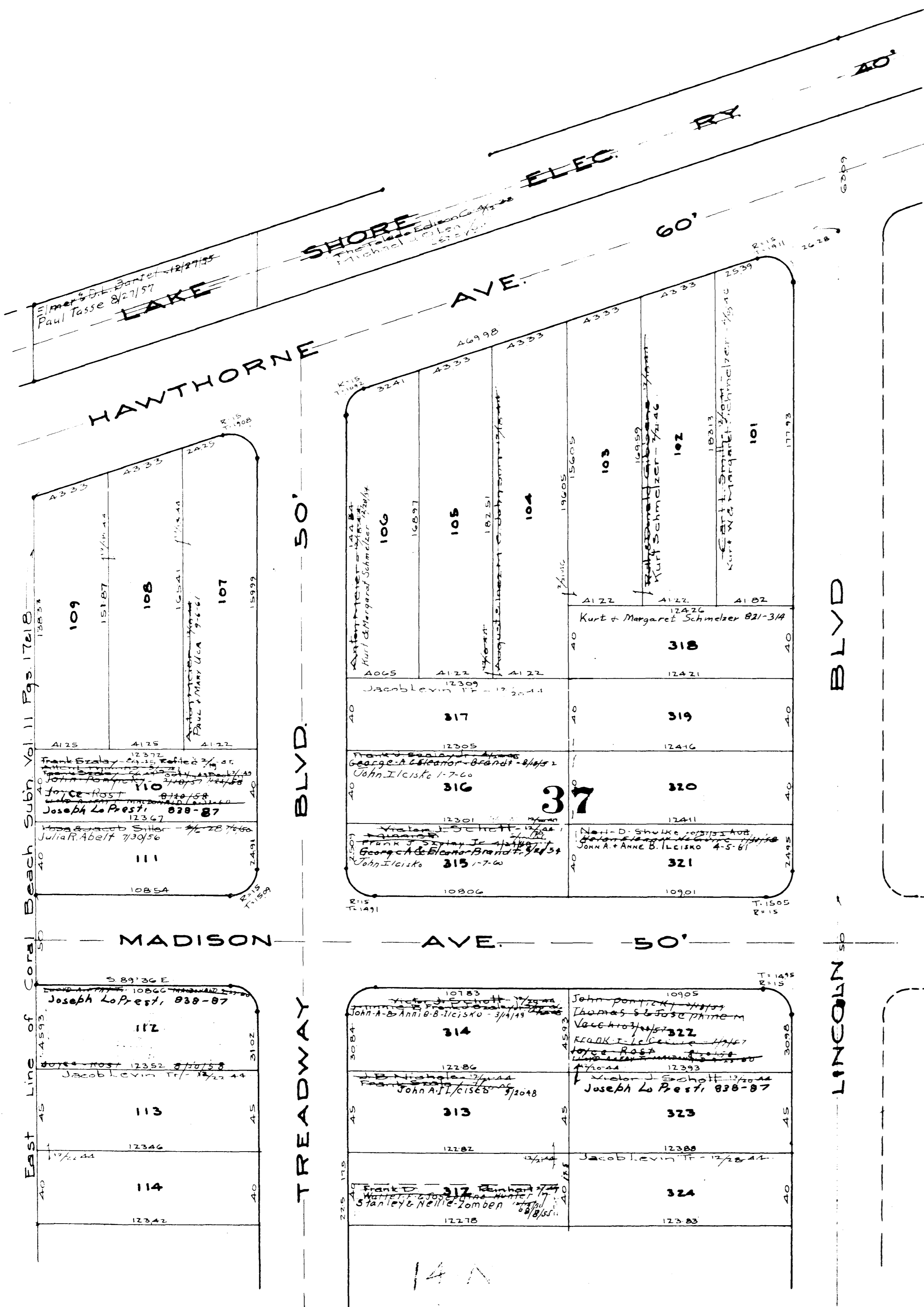


Coral Beach Subn Vol II Pgs 17-18  
Lots in blank: The Cities Real Estate Securities Co.  
The City of Akron, Ohio



COPYRIGHT 1962  
U.S. CODE, TITLE 17  
LORAIN COUNTY, OHIO  
Reproduced by,  
Allied Microfilm Corp.  
Akron, Ohio

SHEFFIELD LAKE VILLAGE  
Mary Townsend Peppers Plat Vol 10 P 26  
Lots in blank: Mary Townsend Peppers  
This plat Vacated C. P. C. Case No 20006



COPYRIGHT 1962  
 U.S. CODE, TITLE 17  
 LORAIN COUNTY, OHIO  
 Reproduced by,  
 Allied Microfilm Corp.  
 Akron, Ohio

SHEFFIELD LAKE  
 VILLAGE

12342 MATT - ALICE - RUFF 115	12278 Frank E. Schaefer Frank E. Schaefer Walter E. Schaefer Nancy Marie Schaefer 311 Zombek 8/15/57	12383 Jacob Levin 325
12327 Warren - E. Ruff - Mary Alice Smith 3/1/49 116	12274 Victor J. Schott Frank E. Schaefer Joseph A. Schaefer Stanley & Nell 310 Zombek 8/15/57	12317 John P. Schott Joseph A. Schaefer John P. Schott Joyce Ruff 310 Zombek 8/15/57
12333 117	12270 309	12311 Victor J. Schott Joseph A. Schaefer Joseph Lo Presti 838-87 327
12338 Frank E. Schaefer Warren E. & Mary A. Ruff 8/1/57 118	12266 308	12307 328
12335 119	12262 Jacob Levin 307	12302 Frank E. Schaefer LeRoy H. Schaefer 329
12319 120	12257 Frank E. Schaefer Frank E. Schaefer John P. Schott 306 Zombek 8/15/57	12301 330
12314 Lelia M. Romano 12-18-44 121	12253 Thomas S. Stevens Thomas S. Stevens Joseph Lo Presti 838-87 305	12297 331
12309 JACK R. TARRY 5-12-61 122	12249 304	12292 Margaret S. Stevens 11-2-59 332
12305 Lelia M. Romano 12-18-44 Hoyd & Lucille Widenor 6-27-60 123	12245 303	12287 Margaret S. Stevens 11-2-59 333
12301 Robert C. & Charlotte R. Nyquist 2-5-61 124	12241 302	12282 Margaret S. Stevens 11-2-59 334
12295 Robert C. & Charlotte R. Nyquist 2-5-61 125	12237 301	12277 Margaret S. Stevens 11-2-59 335
12291 Robert C. & Charlotte R. Nyquist 2-5-61 126	12233 300	12272 John P. Schott Thomas S. Stevens Joseph J. Lo Presti 838-87 336
12286 Robert C. & Charlotte R. Nyquist 2-5-61 127	12229 299	12267 337
12281 128	12225 Jacob Levin 298	12262 338
12277 129	12221 Frank E. Schaefer Joyce Ruff 297	12257 339
12272 130	12217 296	12252 340
12267 131	12213 295	12247 341
12263 132	12209 294	12242 John P. Schott Sr. 11/1/58 342
12258 Leland C. Smith Co. 8-28-57 133	12205 293	12237 343
12254 Jacob Levin 134	12201 292	12232 344
10740	10707	10716

50' BLYD TREADWAY

50' BLYD LINCOLN

RICHELIEU AVE. 50'

COPYRIGHT 1962  
 U.S. CODE, TITLE 17  
 LORAIN COUNTY, OHIO  
 Reproduced by,  
 Allied Microfilm Corp.  
 Akron, Ohio

SHEFFIELD LAKE VILLAGE

Coral Beach Subn No. 2 Vol. 12 Pg 21  
Lots in blank: Cities Real Estate Co

14 N

RICHELIEU AVE. 50'

East Line of Coral Beach Subn. Vol. 11 Pgs 17-18

135	12250
136	12238
137	12234
138	12229
139	12224
140	12220
141	12215
142	12210
143	12206
144	12201
145	12196
146	12192
147	12187
148	12183
149	12178
150	12174
151	12169
	12165

TREADWAY 50' BLYD.

Block H  
1120 Ac.  
Village of Sheffield Lake 7/24 20 2nd Rec 7/24 20

291	12172	345	12250
290	12168	346	12244
289	12164	347	12239
288	12160	348	12234
287	12156	349	12229
286	12152	350	12224
285	12148	351	12219
284	12144	352	12214
283	12140	353	12209
282	12136	354	12204
281	12132	355	12199
280	12128	356	12195
	12125		12190

LINCOLN BLYD. 50'


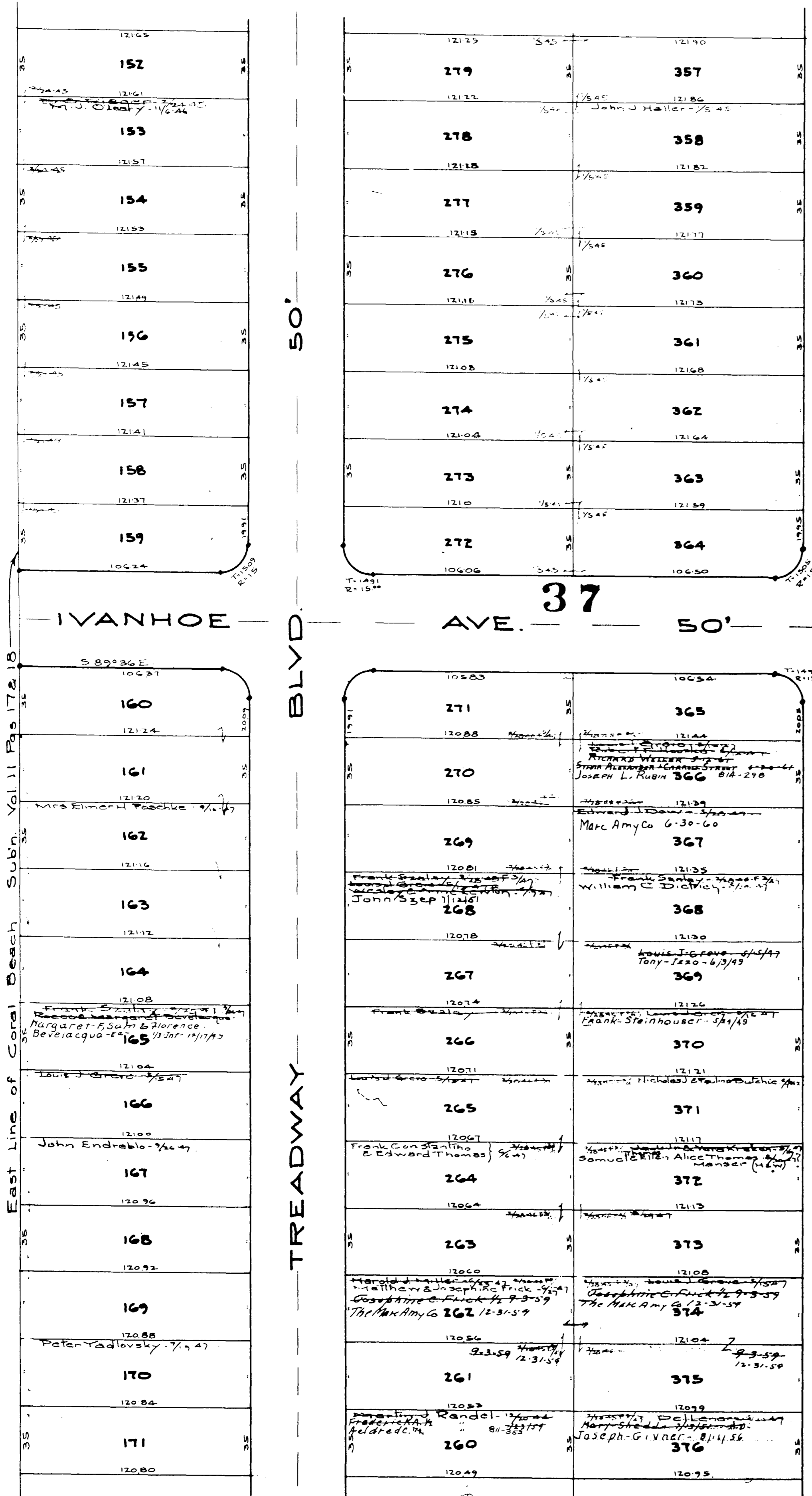
14 D

COPYRIGHT 1962  
U.S. CODE, TITLE 17  
LORAIN COUNTY, OHIO  
Reproduced by,  
Allied Microfilm Corp.  
Akron, Ohio

SHEFFIELD LAKE VILLAGE

Coral Beach Subh No 2 Vol 12 Pg 21  
Lots in blank: Cities Real Estate Co

14-0



COPYRIGHT 1962  
U.S. CODE, TITLE 17  
LORAIN COUNTY, OHIO  
Reproduced by  
Allied Microfilm Corp.  
Akron, Ohio

SHEFFIELD LAKE  
VILLAGE

14-Q

Coral Beach Subn No 2 Vol. 17 Pg 21  
Lots in blank: Cities Real Estate Co

East Line of Coral Beach Subn Vol. 11 Pg 17 & 18

12080	172
12076	173
12072	174
12068	175
12064	176
12061	177
12058	178
12054	179
12050	180
12047	181
12044	182
12040	183
12037	184
12033	185
12030	186
12026	187
12024	

50' BLYD.

12049	259	12095	377
12046	258	12090	378
12042	257	12086	379
12039	256	12082	380
12036	255	12079	381
12033	254	12075	382
12030	253	12071	383
12027	252	12067	384
12024	251	12063	385
12021	250	12060	386
12018	249	12056	387
12015	248	12052	388
12012	247	12048	389
12009	246	12044	390
12006	245	12041	391
12003	244	12037	392
10519		10520	

50' BLYD.

50' FERDALE AVE. 50'

10526	188
12013	189
12010	190
12006	191
12003	192
12000	193
11996	

TREADWAY

10496	243	10532	393
12002	242	12023	394
11999	241	12019	395
11996	240	12015	396
11993	239	12012	397
11990	238	12008	398
11987		12004	

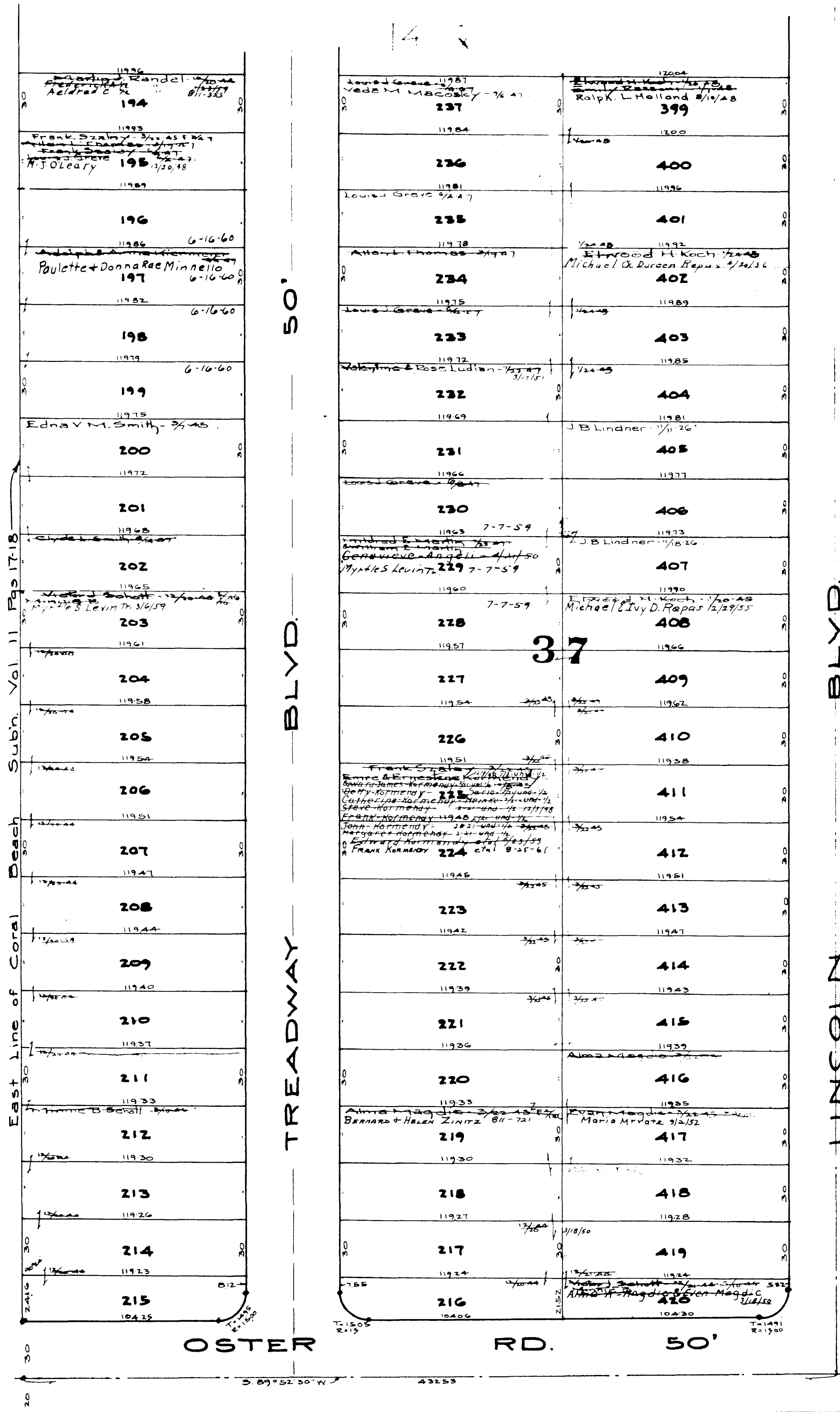
LINCOLN

COPYRIGHT 1962  
U.S. CODE, TITLE 17  
LORAIN COUNTY, OHIO  
Reproduced by,  
Allied Microfilm Corp.  
Akron, Ohio

SHEFFIELD LAKE  
VILLAGE



Coral Beach Subn No 2 Vol 12 Pg 21  
Lots in blank - Cities Real Estate Co.



COPYRIGHT 1962  
U.S. CODE, TITLE 17  
LORAIN COUNTY, OHIO  
Reproduced by,  
Allied Microfilm Corp.  
Akron, Ohio

SHEFFIELD LAKE  
VILLAGE

# PADWAY

VOL 17 Pg. 10  
17 16

# ALLOTMENT

Lots in blank The Shaw Land Co.

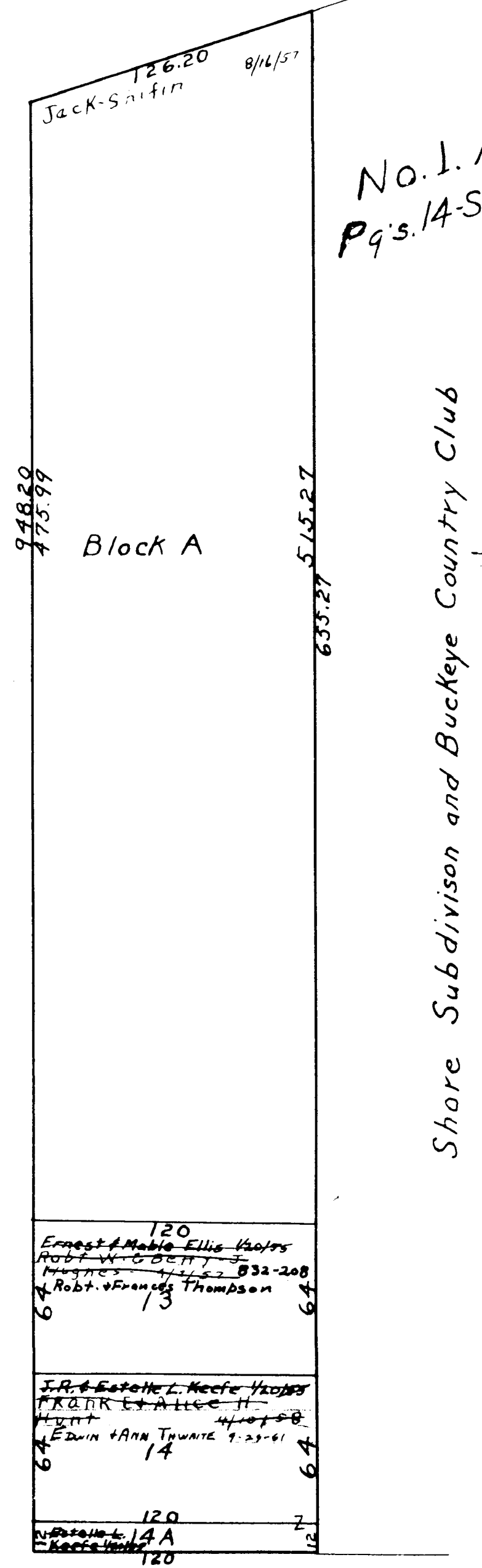
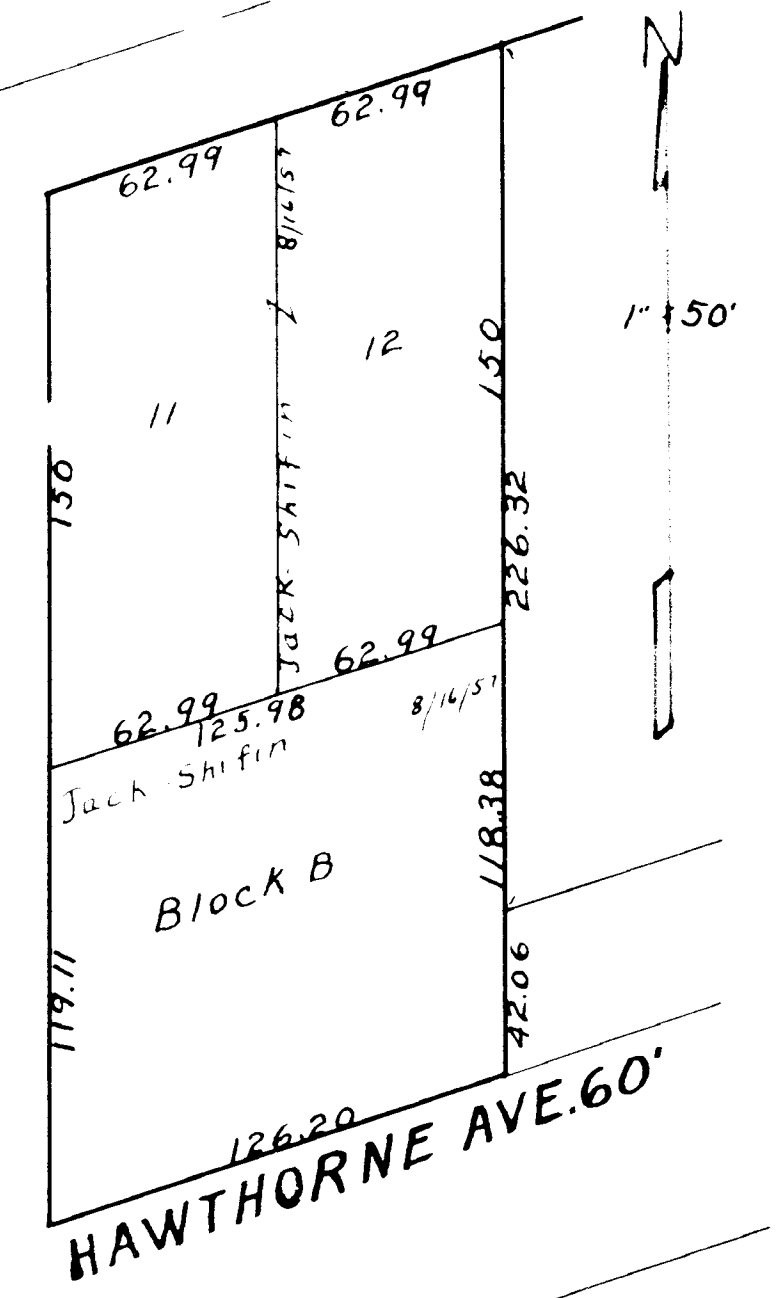
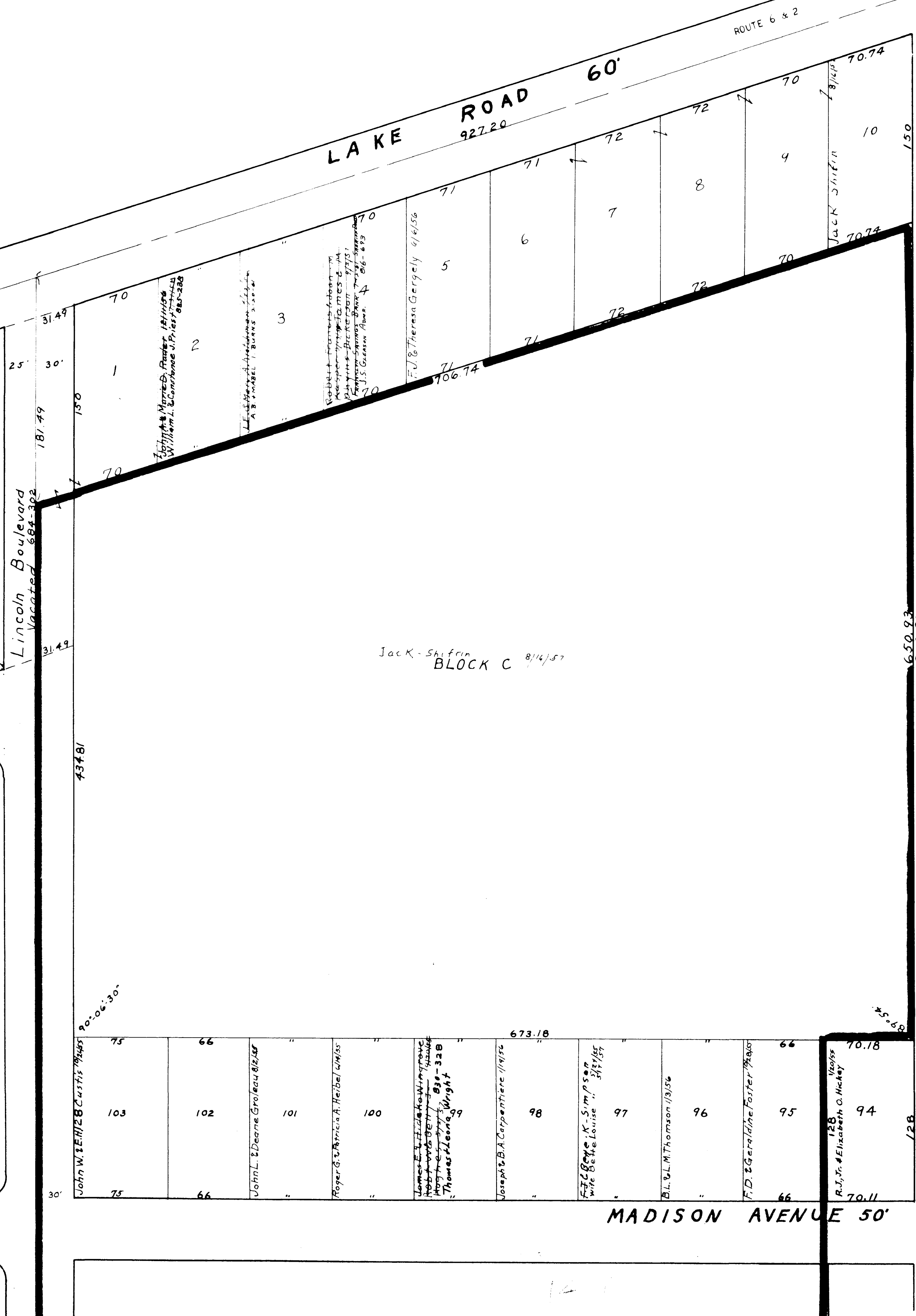
SECOND ADDITION

14-S

SHEFFIELD LAKE VILLAGE

COPYRIGHT 1962  
U.S. CODE, TITLE 17  
LORAIN COUNTY, OHIO  
Reproduced by  
Allied Microfilm Corp.  
Akron, Ohio

Carol Beach Sub. No. 2



No. 1. Allot.  
Pg's. 14-S, T, U, V, & W

Shore Subdivision and Buckeye Country Club

# SHEFFIELD LAKE VILLAGE

COPYRIGHT 1962  
U.S. CODE TITLE 17  
LORAIN COUNTY, OHIO  
Reproduced by  
Allied Microfilm Corp.  
Akron, Ohio

IRVING PARK  
Village of Sheffield Lake 9/27/54

250	104	105	106	107	108	109	110	111	112	123.44
75	121	120	119	118	117	116	115	114	113	12.5
75	122	123	124	125	126	127	128	129	130	12.5
75	139	138	137	136	135	134	133	132	131	12.5
75	140	141	142	143	145	146	147	148	149	12.5
75	157	156	155	154	153	151	150	149	148	12.5
75	160	161	162	161	162	161	162	161	162	12.5
75	160	161	162	161	162	161	162	161	162	12.5

MADISON AVENUE 50'

NORTH WOOD DRIVE 50'

PINEWOOD DRIVE 50'

RICHELIEU AVENUE 50'

BOULEVARD

PARK

IRVING

67.98	15	66.86
66.50	16	66.50
	17	
	18	
	19	
	20	
	21	
	22	
	23	
	25	
	26	
	27	
	28	

14-T



1" = 50'

SECOND AD.

937.36

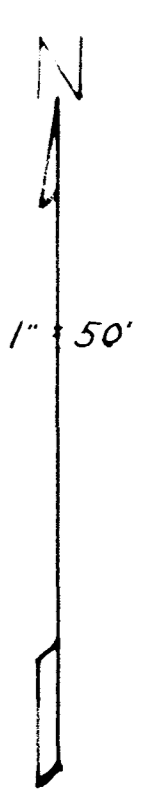
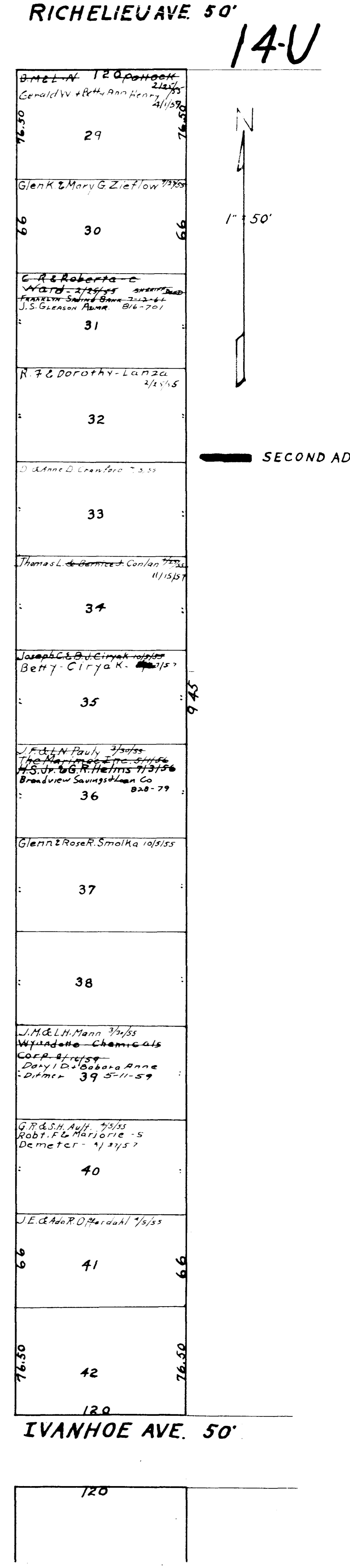
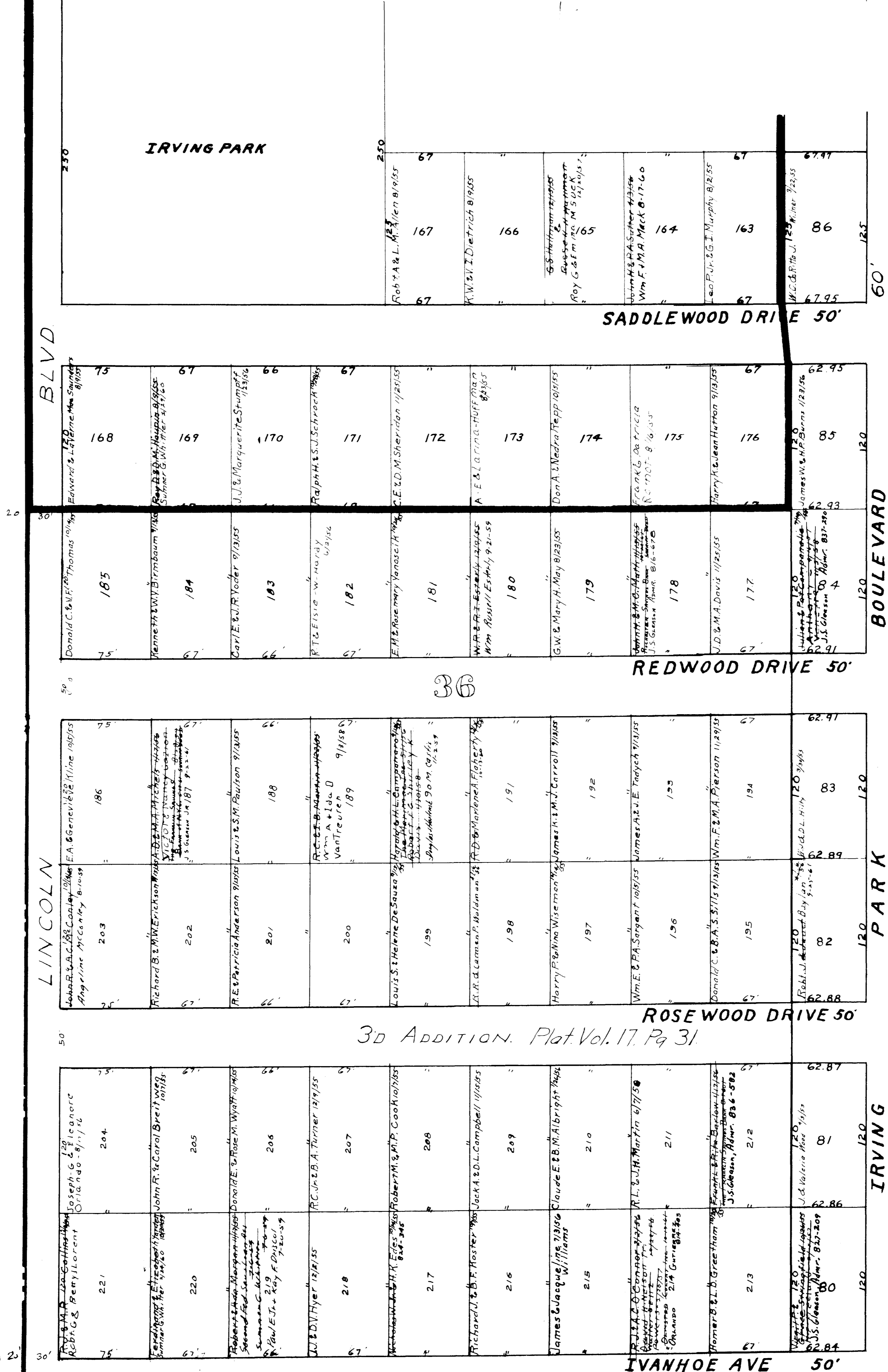
RICHELIEU AVE. 50'

14-U

COPYRIGHT 1962  
 U.S. CODE, TITLE 17  
 LORAIN COUNTY, OHIO  
 Reproduced by  
 Allied Microfilm Corp.  
 Akron, Ohio

# SHEFFIELD LAKE VILLAGE

Coral Beach Sub. No. 2



SECOND AD.



# SHEFFIELD LAKE VILLAGE

COPYRIGHT 1962  
U.S. CODE, TITLE 17  
LORAIN COUNTY, OHIO  
Reproduced by  
Allied Microfilm Corp.  
Akron, Ohio

CORAL BEACH SUB. NO. 2.

