
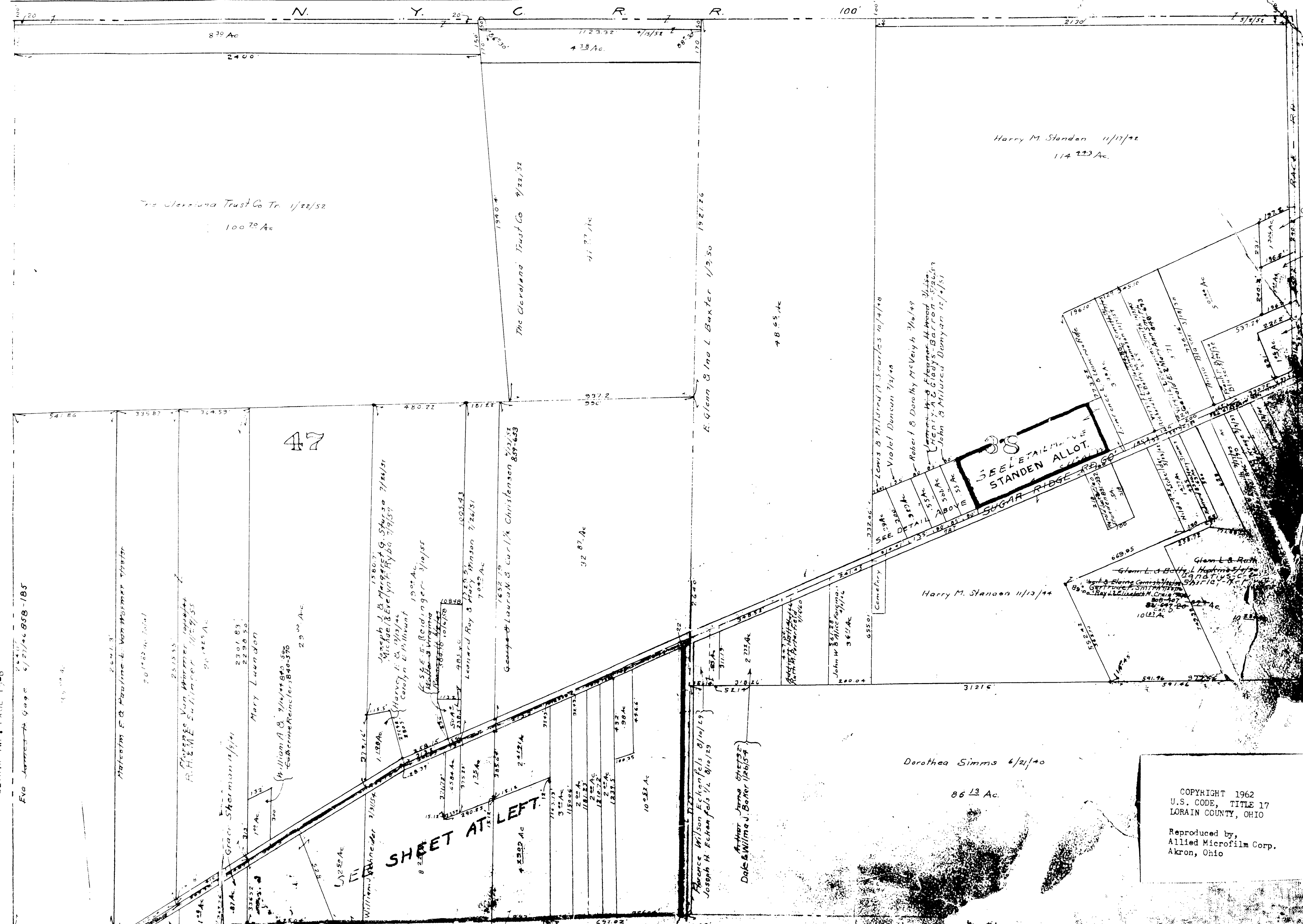


2



STANDEN ALLOTMENT.  
RIDGEVILLE TWP.  
VOL. 17, Pg. 20.



ELYRIA TWP., PAGE 13-B  
Ex. James Gage 4/27/40, 658-185

SEE SHEET AT LEFT

SEE SHEET AT LEFT  
STANDEN ALLOT.

COPYRIGHT 1962  
U.S. CODE, TITLE 17  
LORAIN COUNTY, OHIO  
Reproduced by,  
Allied Microfilm Corp.  
Akron, Ohio

RIDGEVILLE  
TOWNSHIP

TOTAL  
03

623











OPP 2

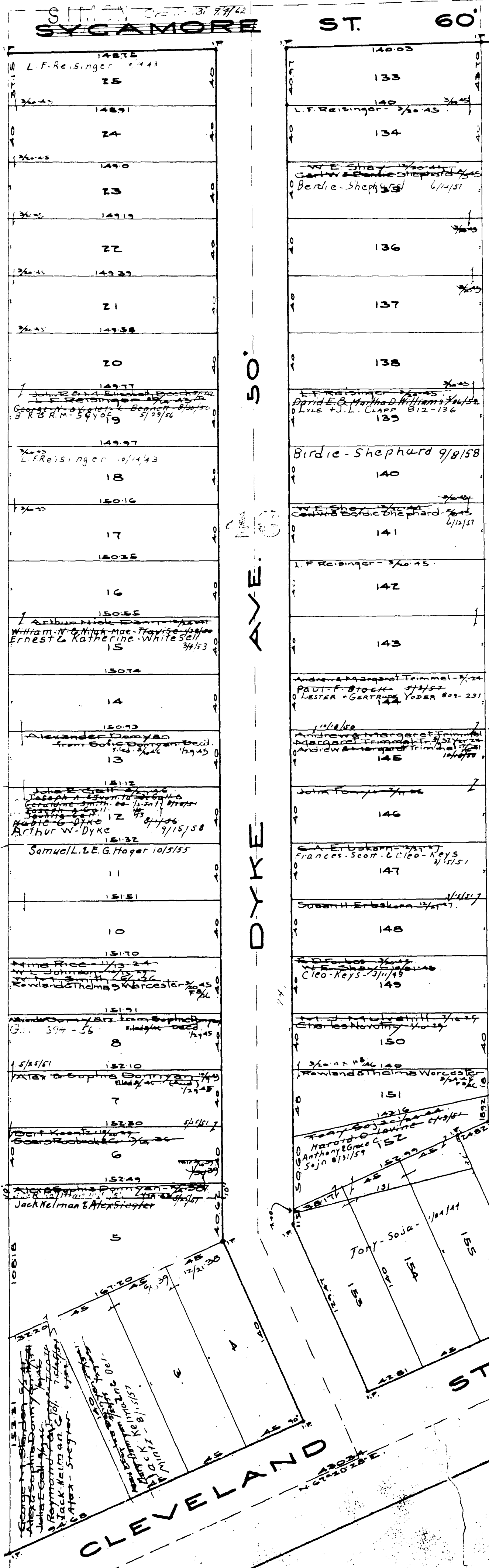


CENTER RIDGE ROAD  
U.S. 20

Scale 1" = 200'

# RIDGEVILLE TOWNSHIP

COPYRIGHT 1962  
 U.S. CODE, TITLE 17  
 LORAIN COUNTY, OHIO  
 Reproduced by,  
 Allied Microfilm Corp.  
 Akron, Ohio

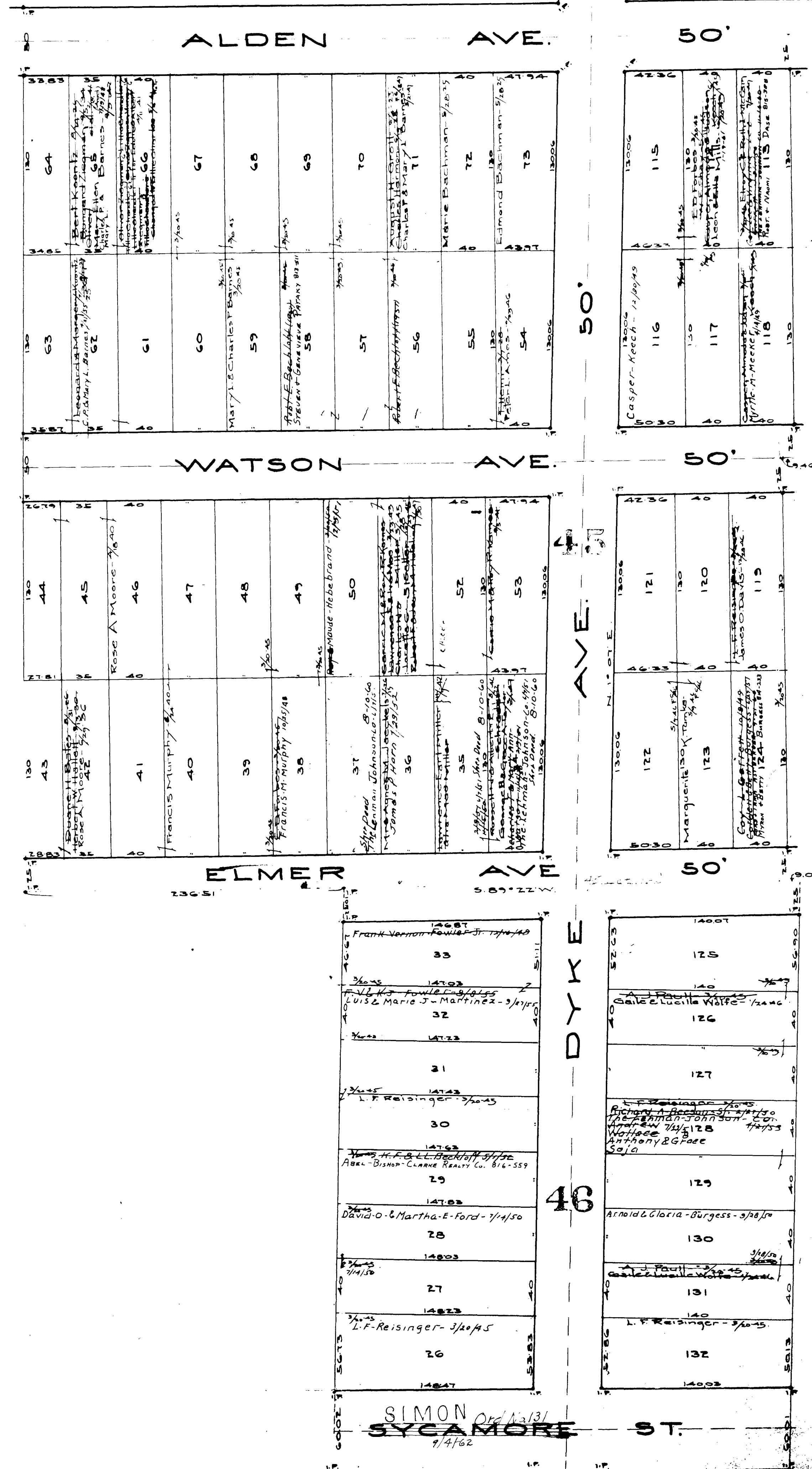


COPYRIGHT 1962  
 U.S. CODE, TITLE 17  
 LORAIN COUNTY, OHIO

Reproduced by,  
 Allied Microfilm Corp.  
 Akron, Ohio

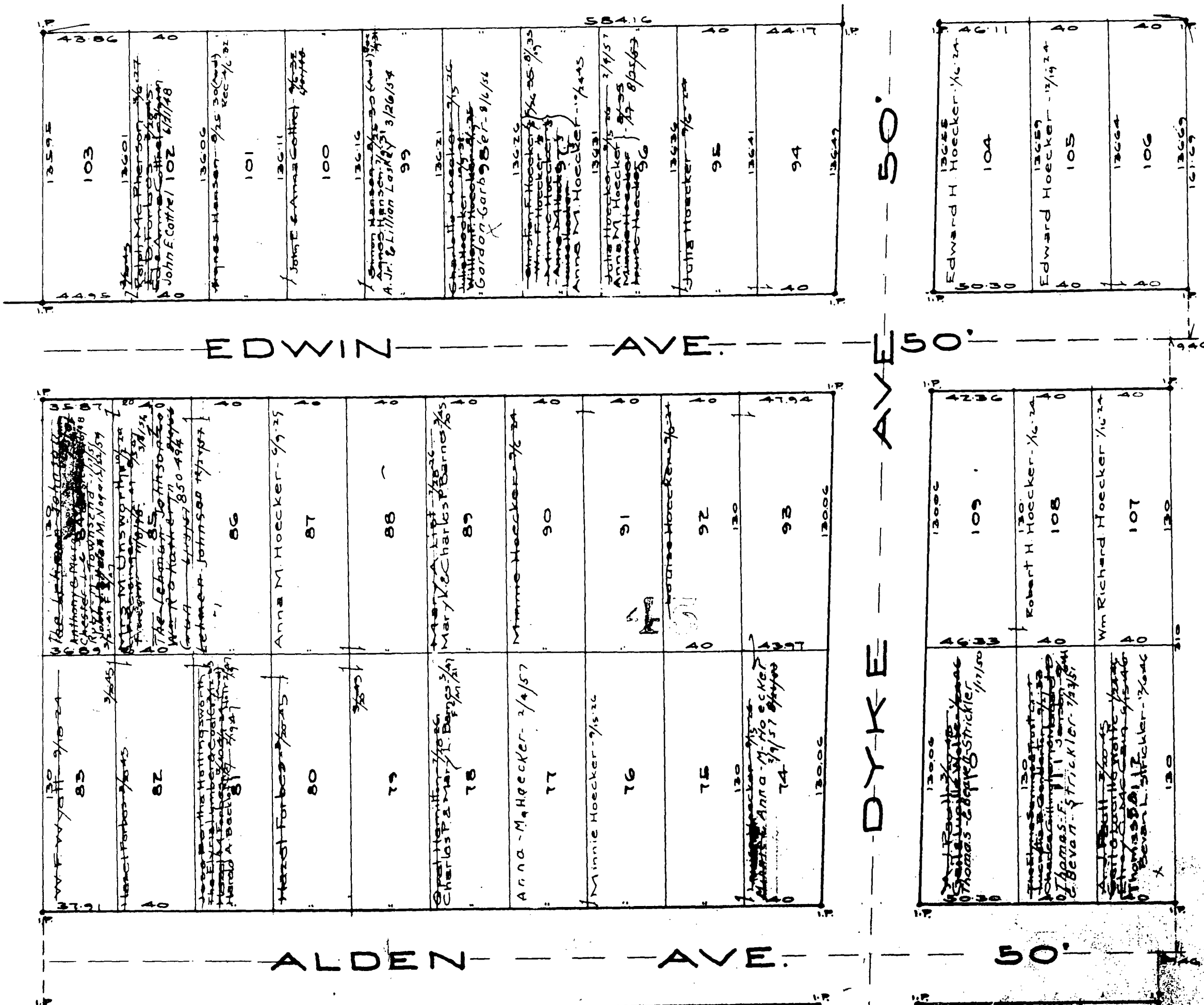
**RIDGEVILLE TOWNSHIP**





COPYRIGHT 1962  
 U.S. CODE, TITLE 17  
 LORAIN COUNTY, OHIO  
 Reproduced by,  
 Allied Microfilm Corp.  
 Akron, Ohio

**RIDGEVILLE  
 TOWNSHIP**



COPYRIGHT 1962  
 U.S. CODE, TITLE 17  
 LORAIN COUNTY, OHIO  
 Reproduced by,  
 Allied Microfilm Corp.  
 Akron, Ohio

**RIDGEVILLE  
 TOWNSHIP**



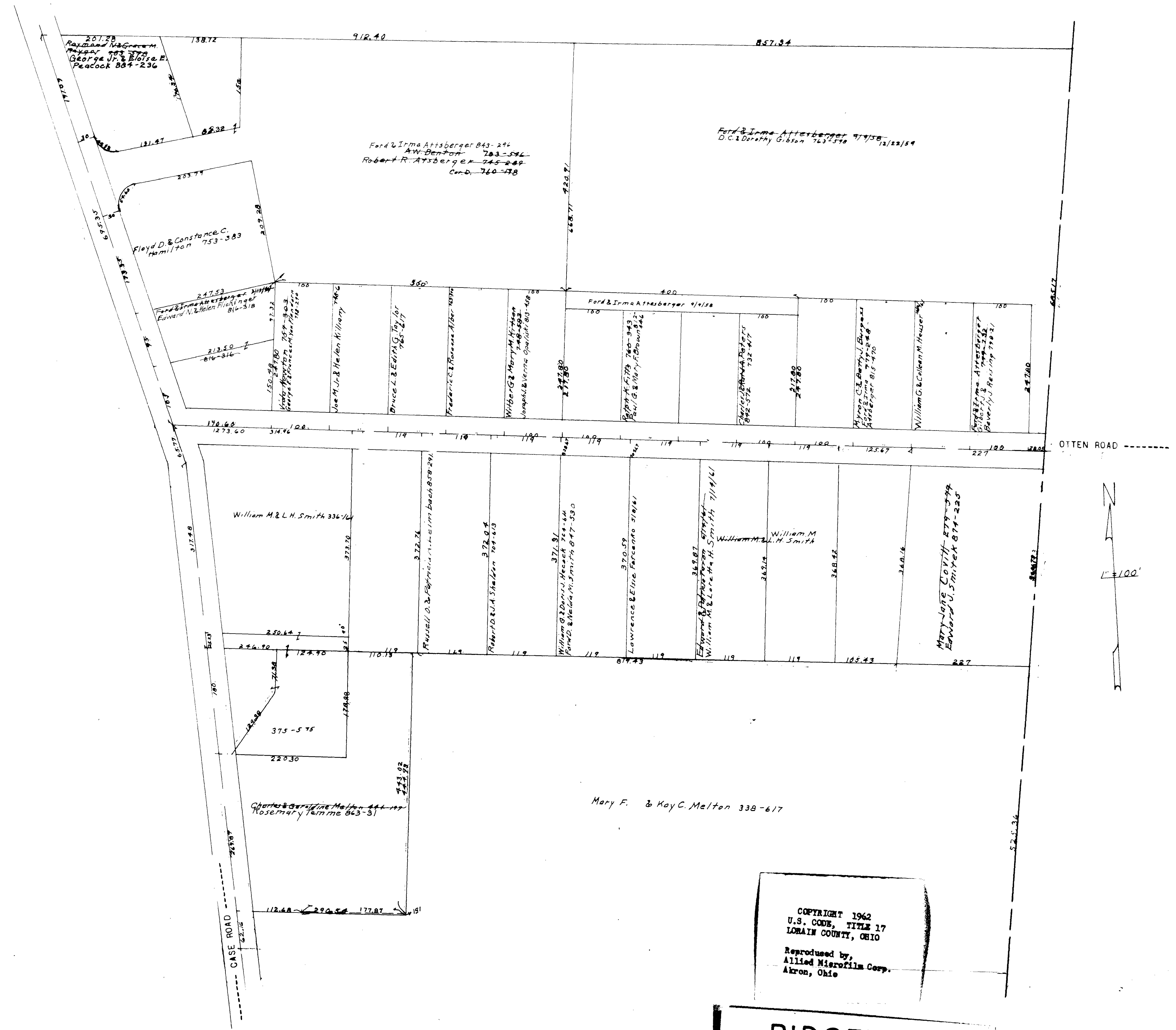








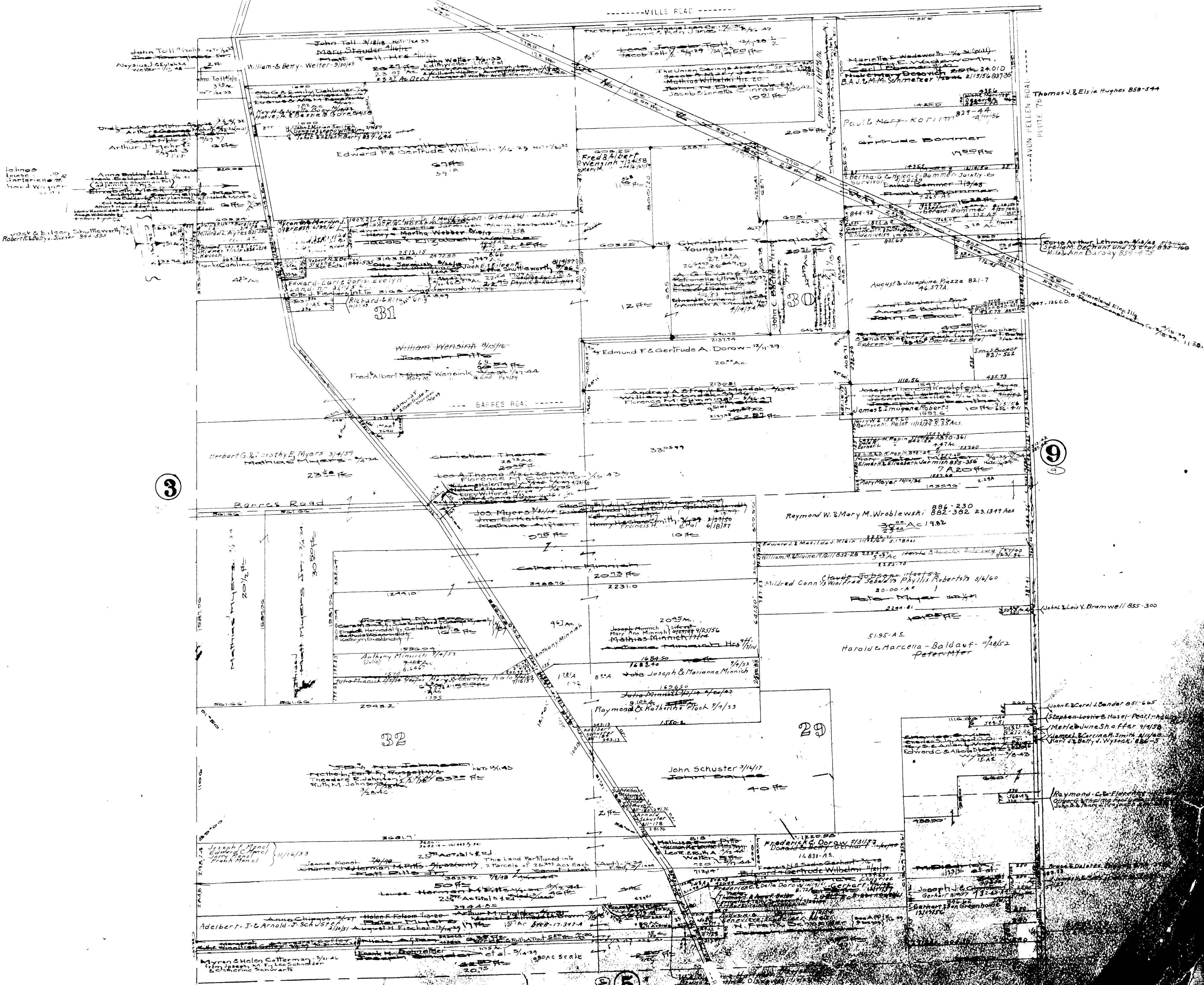




COPYRIGHT 1962  
 U.S. CODE, TITLE 17  
 LORAIN COUNTY, OHIO  
 Reproduced by,  
 Allied Microfilm Corp.  
 Akron, Ohio

RIDGEVILLE  
 TOWNSHIP





COPYRIGHT 1962  
 U.S. CODE, TITLE 17  
 LORAIN COUNTY, OHIO

Reproduced by,  
 Allied Microfilm Corp.  
 Akron, Ohio

RIDGEVILLE  
 TOWNSHIP



4

SEE  
PAGES

28  
5-A & 5-C

2

8

SEE

34

PAGE 5-B

CRESLEY  
ISSUE  
NO. 1  
VOL. 21  
PG. 48

SEE  
BETH'S

Richard J. Noll - 8/1/52  
George Ruth  
Sim Kovich - 8/1/52

Joseph B. & Frances Holt Wick - 8/1/51

Charles Machovina - 6/3/52  
SEE DETAIL  
OPPOSITE

SEE DETAIL  
OPPOSITE  
- Kromb's

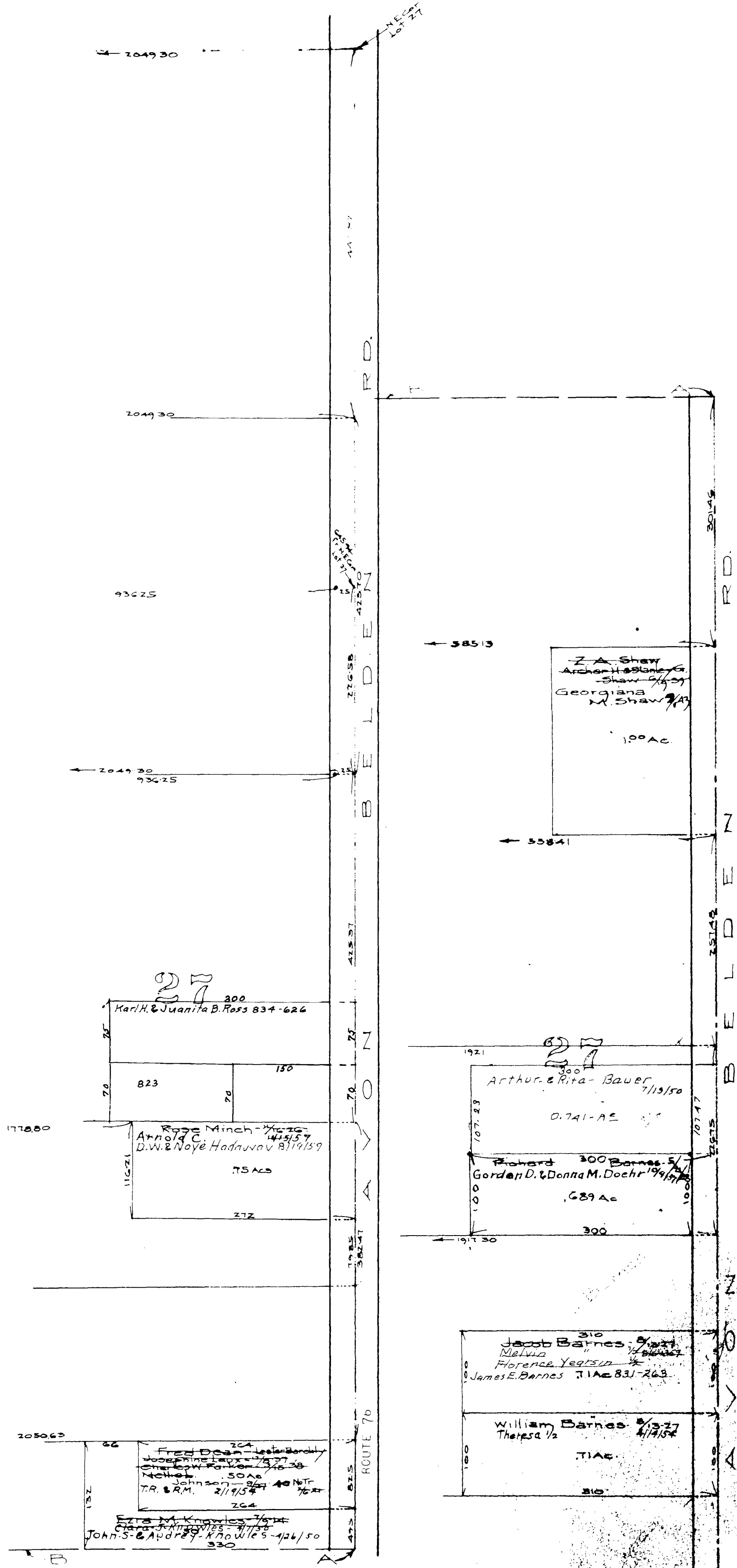
SEE DETAIL  
OPPOSITE  
- Georgiana M. Shaw

COPYRIGHT 1962  
U.S. CODE, TITLE 17  
LORAIN COUNTY, OHIO  
Reproduced by  
Allied Microfilm Corp.  
Akron, Ohio

RIDGEVILLE  
TOWNSHIP

636

14



COPYRIGHT 1962  
 U.S. CODE, TITLE 17  
 LORAIN COUNTY, OHIO  
 Reproduced by,  
 Allied Microfilm Corp.  
 Akron, Ohio

RIDGEVILLE  
 TOWNSHIP

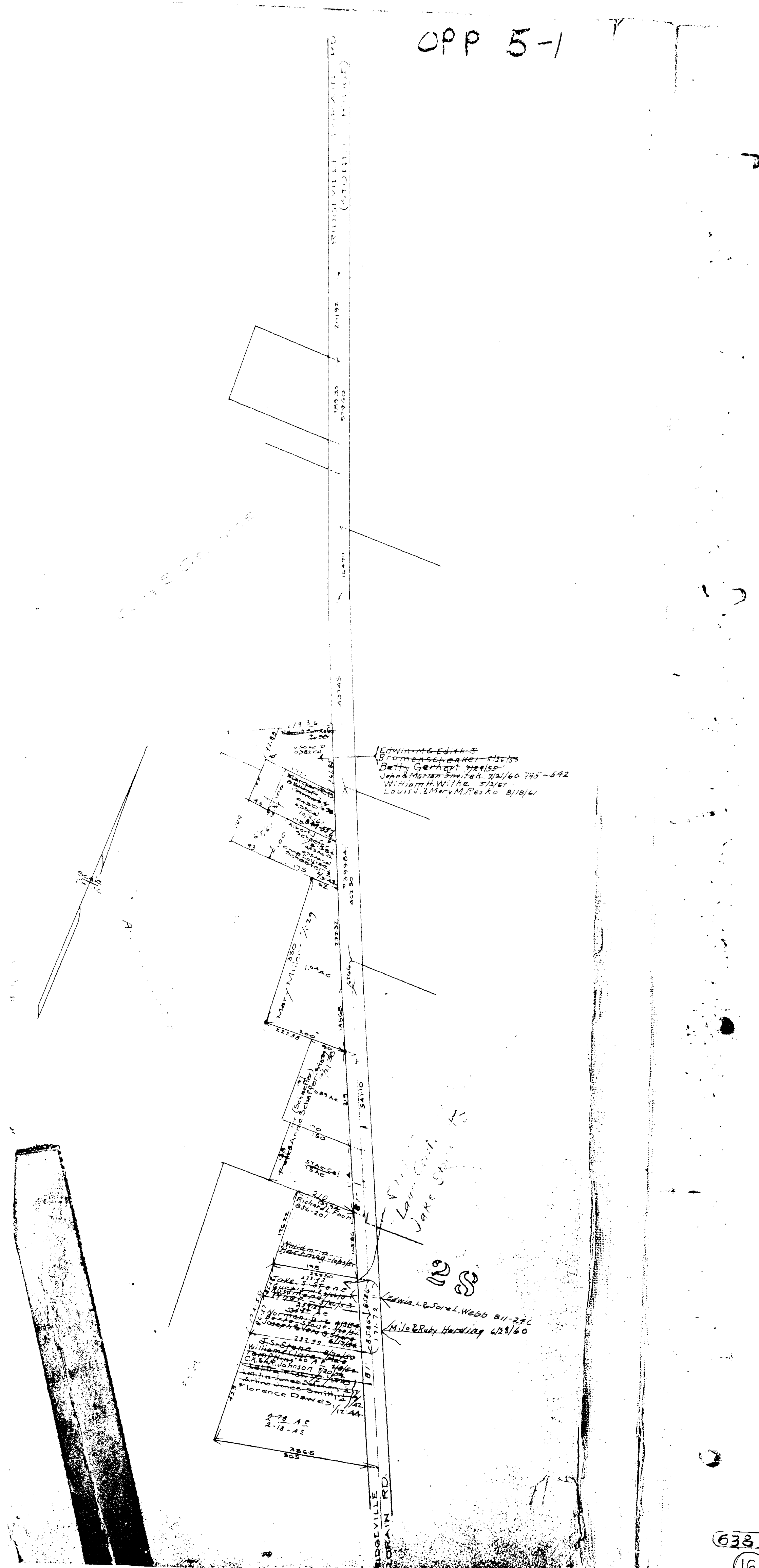


OPP 5-1

COPYRIGHT 1962  
U.S. CODE, TITLE 17  
LORAIN COUNTY, OHIO

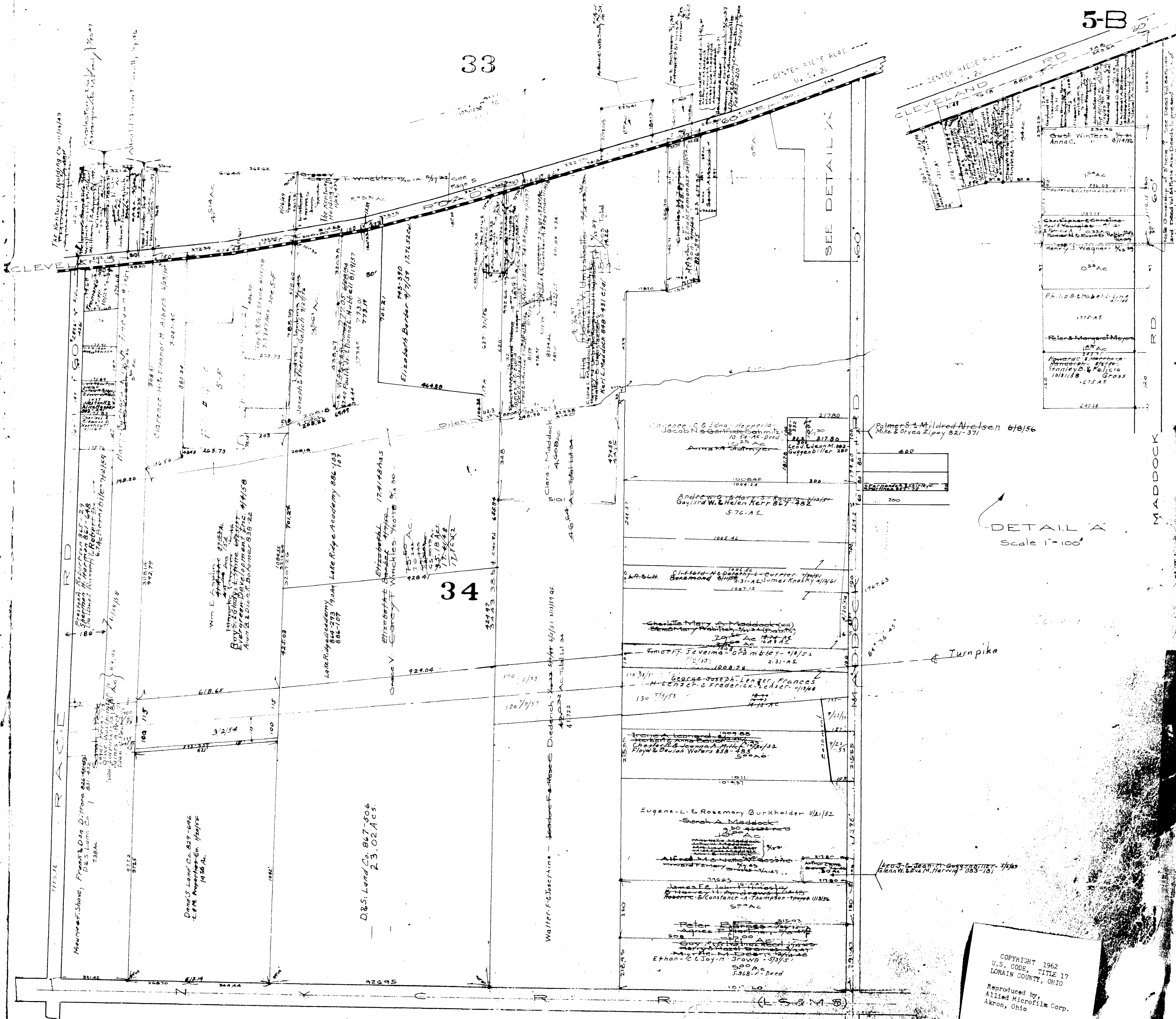
Reproduced by,  
Allied Microfilm Corp.  
Akron, Ohio

# RIDGEVILLE TOWNSHIP







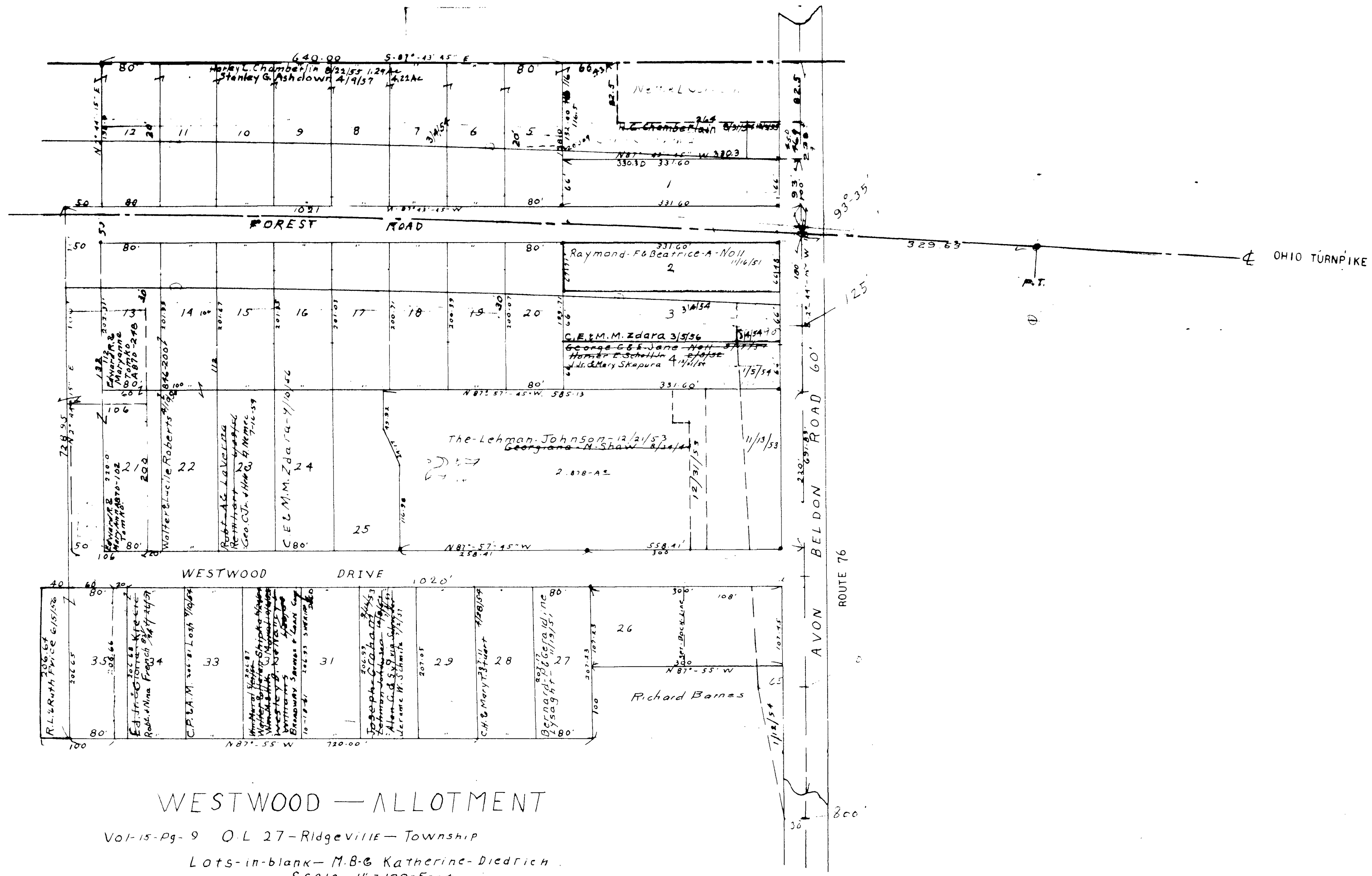


COPYRIGHT 1962  
 U.S. CODE, TITLE 17  
 LORAIN COUNTY, OHIO  
 Reproduced by,  
 Allied Microfilm Corp.  
 Akron, Ohio

**RIDGEVILLE  
 TOWNSHIP**







WESTWOOD — ALLOTMENT

Vol-15-Pg-9 O.L. 27-Ridgeville-Township  
Lots-in-blank-M.B.C Katherine-Diedrich  
Scale-1"=100-Feet

COPYRIGHT 1962  
U.S. CODE, TITLE 17  
LORAIN COUNTY, OHIO  
Reproduced by,  
Allied Microfilm Corp.  
Akron, Ohio

RIDGEVILLE  
TOWNSHIP

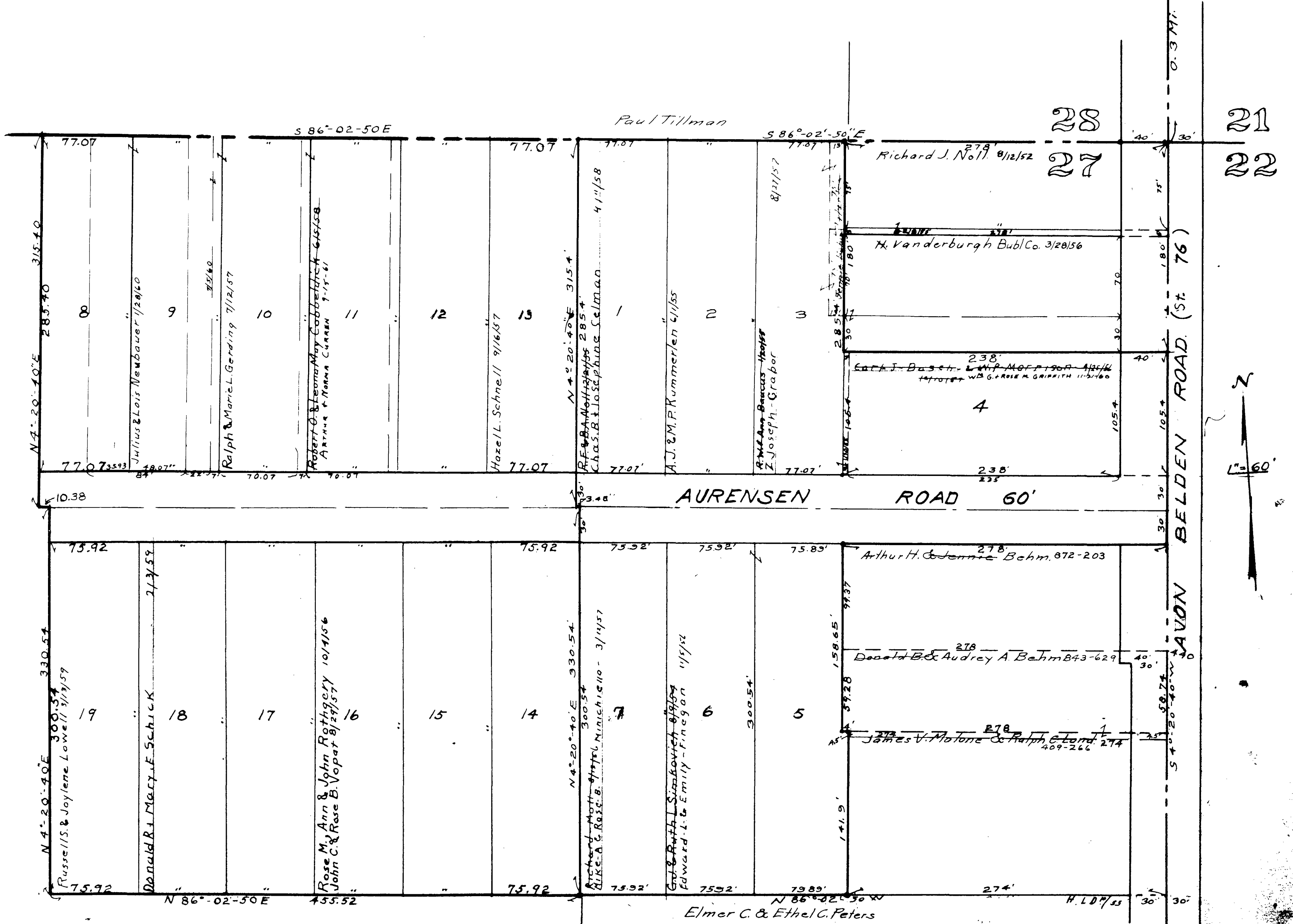


COPYRIGHT 1962  
U.S. CODE, TITLE 17  
LORAIN COUNTY, OHIO

Reproduced by,  
Allied Microfilm Corp.  
Akron, Ohio


RIDGEVILLE  
TOWNSHIP

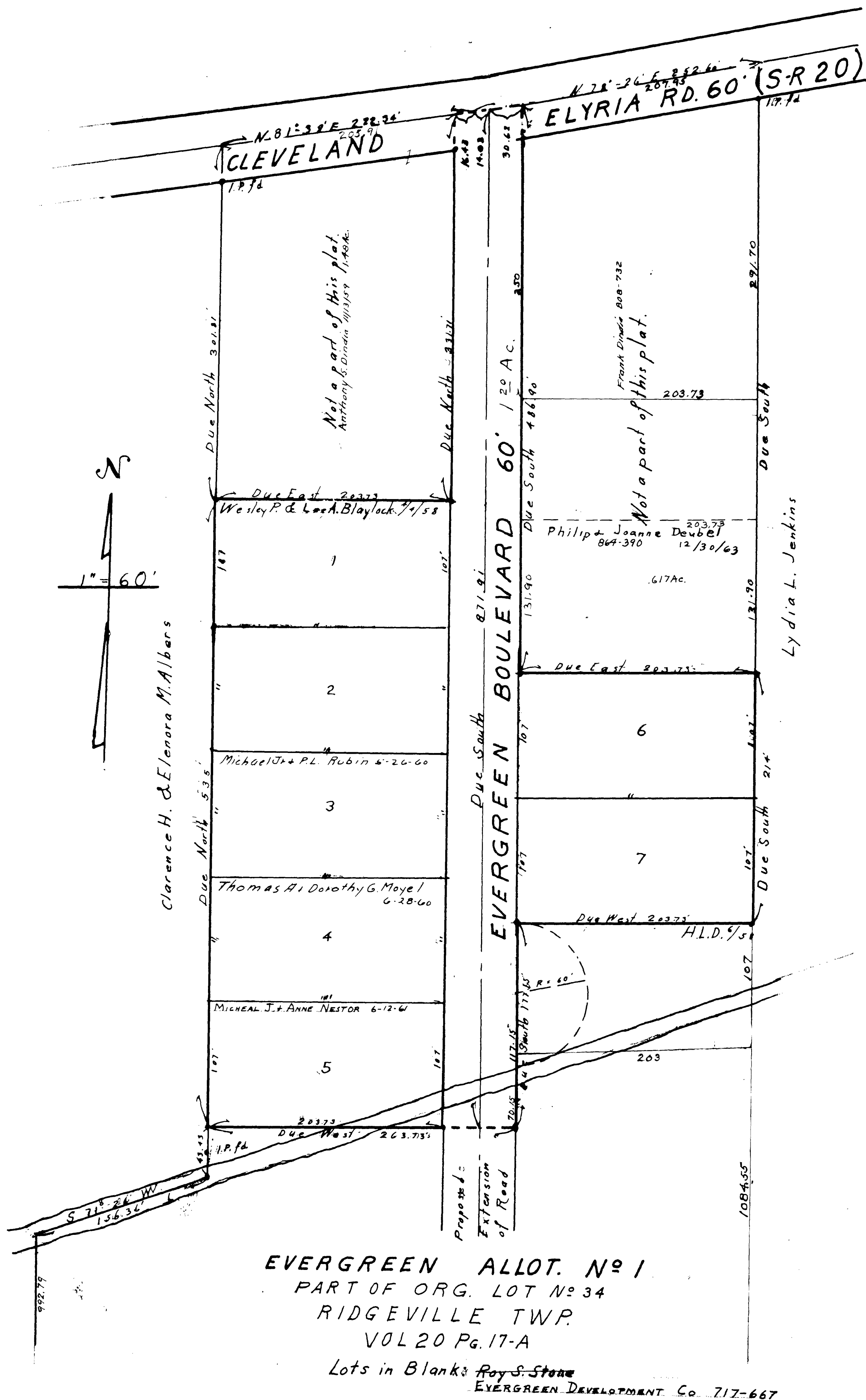
Richard J. Noell



JENNIE BEHM'S SUB. N<sup>o</sup> 2 Vol. 19 Pg. 22  
Lots in Blank: Jennie Behm

JENNIE BEHM'S SUBDIVISION N<sup>o</sup> 1.  
RIDGEVILLE TOWNSHIP.  
PLAT BOOK Vol. 16 Pg. 27-A  
O.L. # 27.  
Lots in Blank: Jennie Behm.  
Scale 1" = 60'



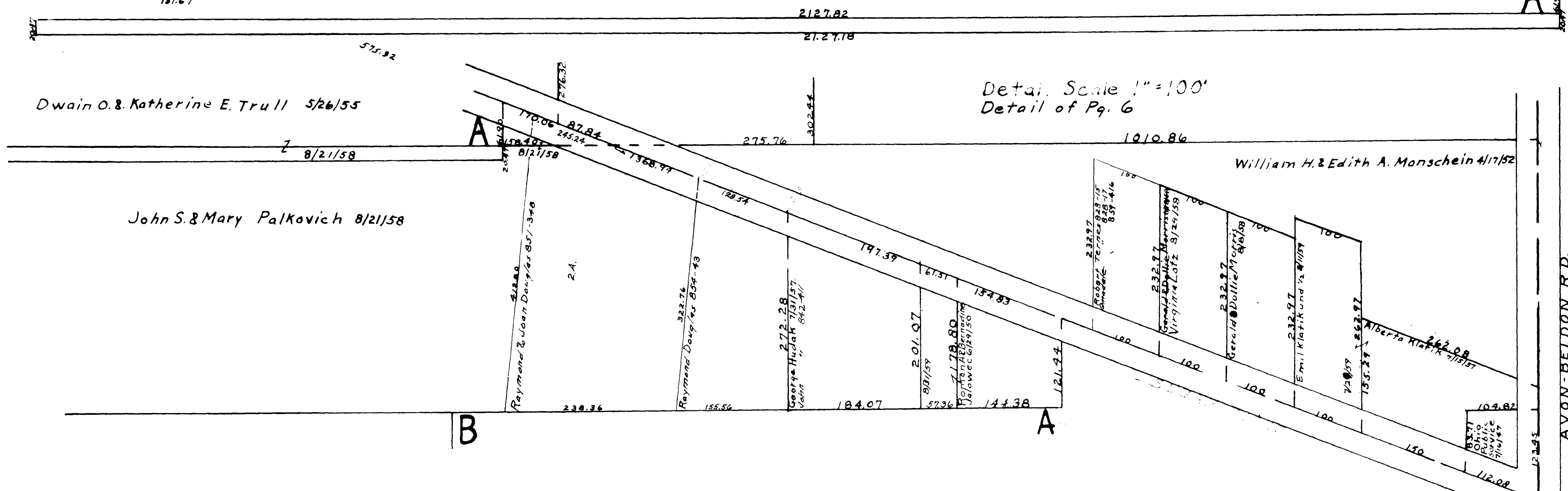


COPYRIGHT 1962  
 U.S. CODE, TITLE 17  
 LORAIN COUNTY, OHIO  
 Reproduced by,  
 Allied Microfilm Corp.  
 Akron, Ohio

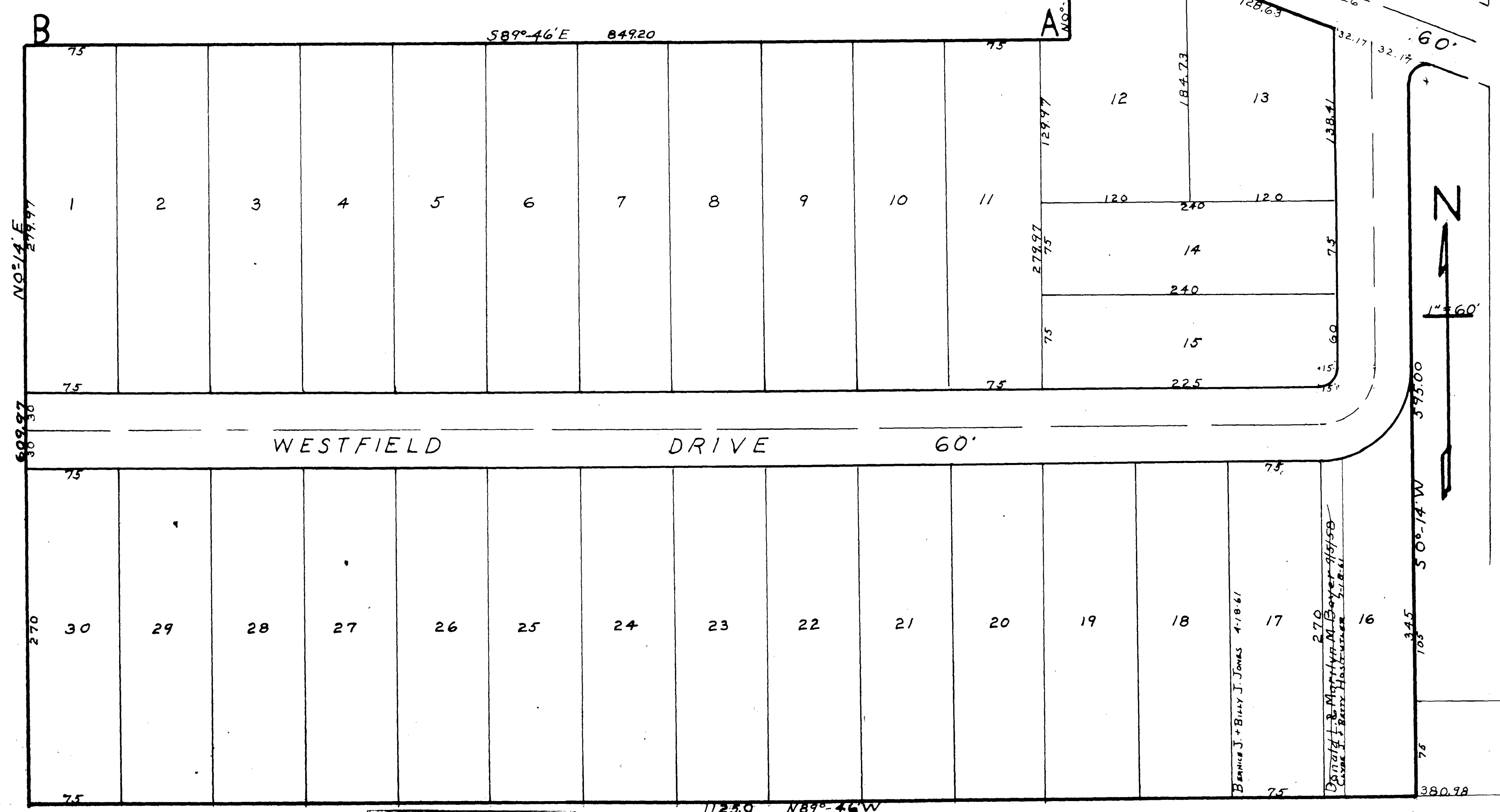
RIDGEVILLE  
 TOWNSHIP



5-G



WESTFIELD ALLOTMENT NO.1 Vol 18 Pg 38  
 O.L. 26 RIDGEVILLE TWP.  
 Lots in Blank: David J. & Etzie M. Gaede 773-163




COPYRIGHT 1962  
 U.S. CODE, TITLE 17  
 LORAIN COUNTY, OHIO  
 Reproduced by,  
 Allied Microfilm Corp.  
 Akron, Ohio

RIDGEVILLE  
 TOWNSHIP



COPYRIGHT 1942  
U.S. GOVERNMENT OFFICE  
LORAIN COUNTY, OHIO  
Reproduced by  
Allied Microfilm Corp.  
Akron, Ohio

# RIDGEVILLE TOWNSHIP





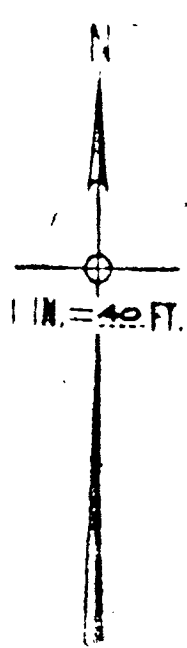
SHAKER DRIVE 40'		HOME CREST DRIVE 50'		AVON-BELDEN ROAD 60'	
18552	29	130	94	129	118
13553	27	149	96	128	117
13554	24	146	99	127	116
13555	23	145	100	126	115
13556	17	144	101	125	114
13557	15	143	102	124	113
13558	13	142	103	123	112
13559	11	141	104	122	111
13560	9	140	105	121	110
13561	7	139	106	120	109
13562	6	138	107	119	108
13563	5	137	108	118	107
13564	4	136	109	117	106
13565	3	135	110	116	105
13566	2	134	111	115	104
13567	1	133	112	114	103
13568		132	113	113	102
13569		131	114	112	101
13570		130	115	111	100
13571		129	116	110	99
13572		128	117	109	98
13573		127	118	108	97
13574		126	119	107	96
13575		125	120	106	95
13576		124	121	105	94
13577		123	122	104	93
13578		122	123	103	92
13579		121	124	102	91
13580		120	125	101	90
13581		119	126	100	89
13582		118	127	99	88
13583		117	128	98	87
13584		116	129	97	86
13585		115	130	96	85
13586		114	131	95	84
13587		113	132	94	83
13588		112	133	93	82
13589		111	134	92	81
13590		110	135	91	80
13591		109	136	90	79
13592		108	137	89	78
13593		107	138	88	77
13594		106	139	87	76
13595		105	140	86	75
13596		104	141	85	74
13597		103	142	84	73
13598		102	143	83	72
13599		101	144	82	71
13600		100	145	81	70
13601		99	146	80	69
13602		98	147	79	68
13603		97	148	78	67
13604		96	149	77	66
13605		95	150	76	65
13606		94	151	75	64
13607		93	152	74	63
13608		92	153	73	62
13609		91	154	72	61
13610		90	155	71	60
13611		89	156	70	59
13612		88	157	69	58
13613		87	158	68	57
13614		86	159	67	56
13615		85	160	66	55
13616		84	161	65	54
13617		83	162	64	53
13618		82	163	63	52
13619		81	164	62	51
13620		80	165	61	50
13621		79	166	60	49
13622		78	167	59	48
13623		77	168	58	47
13624		76	169	57	46
13625		75	170	56	45
13626		74	171	55	44
13627		73	172	54	43
13628		72	173	53	42
13629		71	174	52	41
13630		70	175	51	40
13631		69	176	50	39
13632		68	177	49	38
13633		67	178	48	37
13634		66	179	47	36
13635		65	180	46	35
13636		64	181	45	34
13637		63	182	44	33
13638		62	183	43	32
13639		61	184	42	31
13640		60	185	41	30
13641		59	186	40	29
13642		58	187	39	28
13643		57	188	38	27
13644		56	189	37	26
13645		55	190	36	25
13646		54	191	35	24
13647		53	192	34	23
13648		52	193	33	22
13649		51	194	32	21
13650		50	195	31	20
13651		49	196	30	19
13652		48	197	29	18
13653		47	198	28	17
13654		46	199	27	16
13655		45	200	26	15
13656		44	201	25	14
13657		43	202	24	13
13658		42	203	23	12
13659		41	204	22	11
13660		40	205	21	10
13661		39	206	20	9
13662		38	207	19	8
13663		37	208	18	7
13664		36	209	17	6
13665		35	210	16	5
13666		34	211	15	4
13667		33	212	14	3
13668		32	213	13	2
13669		31	214	12	1
13670		30	215	11	0

SHAKER DRIVE 40' HOME CREST DRIVE 50' AVON-BELDEN ROAD 60' MAIN DRIVE 50' BOULEVARD 50'

RIDGEVILLE TOWNSHIP

COPYRIGHT 1962 U.S. CODE, TITLE 17 LORAIN COUNTY, OHIO

Home Crest Park Vol. 12 Page 1





COPYRIGHT 1962  
U.S. CODE, TITLE 17  
LORAIN COUNTY, OHIO

Reproduced by,  
Allied Microfilm Corp.  
Akron, Ohio

# RIDGEVILLE TOWNSHIP



25		26		40	
LAKESIDE DRIVE		HOME CREST DRIVE		DRY	
SHAW BLVD		HOME CREST DRIVE		SHAKER	
130		130		130	
183		183		135	
181		181		136	
177		177		137	
176		176		138	
175		175		139	
173		173		140	
172		172		141	
171		171		142	
168		168		143	
166		166		144	
165		165		145	
164		164		146	
163		163		147	
162		162		148	
160		160		149	
159		159		150	
158		158		151	
157		157		152	
156		156		153	
155		155		154	
154		154		155	
153		153		156	
152		152		157	
150		150		158	
63		63		159	
65		65		160	
67		67		161	
68		68		162	
69		69		163	
70		70		164	
71		71		165	
72		72		166	
73		73		167	
74		74		168	
75		75		169	
76		76		170	
77		77		171	
78		78		172	
79		79		173	
80		80		174	
81		81		175	
82		82		176	
83		83		177	
84		84		178	
85		85		179	
86		86		180	
87		87		181	
88		88		182	
89		89		183	
90		90		184	
91		91		185	
92		92		186	
93		93		187	
94		94		188	
95		95		189	
96		96		190	
97		97		191	
98		98		192	
99		99		193	
100		100		194	
101		101		195	
102		102		196	
103		103		197	
104		104		198	
105		105		199	
106		106		200	
107		107		201	
108		108		202	
109		109		203	
110		110		204	
111		111		205	
112		112		206	
113		113		207	
114		114		208	
115		115		209	
116		116		210	
117		117		211	
118		118		212	
119		119		213	
120		120		214	
121		121		215	
122		122		216	
123		123		217	
124		124		218	
125		125		219	
126		126		220	
127		127		221	
128		128		222	
129		129		223	
130		130		224	
131		131		225	
132		132		226	
133		133		227	
134		134		228	
135		135		229	
136		136		230	
137		137		231	
138		138		232	
139		139		233	
140		140		234	
141		141		235	
142		142		236	
143		143		237	
144		144		238	
145		145		239	
146		146		240	
147		147		241	
148		148		242	
149		149		243	
150		150		244	
151		151		245	
152		152		246	
153		153		247	
154		154		248	
155		155		249	
156		156		250	
157		157		251	
158		158		252	
159		159		253	
160		160		254	
161		161		255	
162		162		256	
163		163		257	
164		164		258	
165		165		259	
166		166		260	
167		167		261	
168		168		262	
169		169		263	
170		170		264	
171		171		265	
172		172		266	
173		173		267	
174		174		268	
175		175		269	
176		176		270	
177		177		271	
178		178		272	
179		179		273	
180		180		274	
181		181		275	
182		182		276	
183		183		277	
184		184		278	
185		185		279	
186		186		280	
187		187		281	
188		188		282	
189		189		283	
190		190		284	
191		191		285	
192		192		286	
193		193		287	
194		194		288	
195		195		289	
196		196		290	
197		197		291	
198		198		292	
199		199		293	
200		200		294	
201		201		295	
202		202		296	
203		203		297	
204		204		298	
205		205		299	
206		206		300	

DRIVE	25'	50'	40'
LAKESIDE	296	301	305
	295	302	306
	300	303	307
	302	304	308
	303	305	309
	304	306	310
	305	307	311
	306	308	312
	307	309	313
	308	310	314
	309	311	315
	310	312	316
	311	313	317
	312	314	318
	313	315	319
314	316	320	
315	317	321	
316	318	322	
317	319	323	
318	320	324	
319	321	325	
320	322	326	
321	323	327	
322	324	328	
323	325	329	
324	326	330	
325	327	331	
326	328	332	
327	329	333	
328	330	334	
329	331	335	
330	332	336	
331	333	337	
332	334	338	
333	335	339	
334	336	340	
335	337	341	
336	338	342	
337	339	343	
338	340	344	
339	341	345	
340	342	346	
341	343	347	
342	344	348	
343	345	349	
344	346	350	
345	347	351	
346	348	352	
347	349	353	
348	350	354	
349	351	355	
350	352	356	
351	353	357	
352	354	358	
353	355	359	
354	356	360	
355	357	361	
356	358	362	
357	359	363	
358	360	364	
359	361	365	
360	362	366	
361	363	367	
362	364	368	
363	365	369	
364	366	370	
365	367	371	
366	368	372	
367	369	373	
368	370	374	
369	371	375	
370	372	376	
371	373	377	
372	374	378	
373	375	379	
374	376	380	
375	377	381	
376	378	382	
377	379	383	
378	380	384	
379	381	385	
380	382	386	
381	383	387	
382	384	388	
383	385	389	
384	386	390	
385	387	391	
386	388	392	
387	389	393	
388	390	394	
389	391	395	
390	392	396	
391	393	397	
392	394	398	
393	395	399	
394	396	400	
395	397	401	
396	398	402	
397	399	403	
398	400	404	
399	401	405	
400	402	406	
401	403	407	
402	404	408	
403	405	409	
404	406	410	
405	407	411	
406	408	412	
407	409	413	
408	410	414	
409	411	415	
410	412	416	
411	413	417	
412	414	418	
413	415	419	
414	416	420	
415	417	421	
416	418	422	
417	419	423	
418	420	424	
419	421	425	
420	422	426	
421	423	427	
422	424	428	
423	425	429	
424	426	430	
425	427	431	
426	428	432	
427	429	433	
428	430	434	
429	431	435	
430	432	436	
431	433	437	
432	434	438	
433	435	439	
434	436	440	
435	437	441	
436	438	442	
437	439	443	
438	440	444	
439	441	445	
440	442	446	
441	443	447	
442	444	448	
443	445	449	
444	446	450	
445	447	451	
446	448	452	
447	449	453	
448	450	454	
449	451	455	
450	452	456	
451	453	457	
452	454	458	
453	455	459	
454	456	460	
455	457	461	
456	458	462	
457	459	463	
458	460	464	
459	461	465	
460	462	466	
461	463	467	
462	464	468	
463	465	469	
464	466	470	
465	467	471	
466	468	472	
467	469	473	
468	470	474	
469	471	475	
470	472	476	
471	473	477	
472	474	478	
473	475	479	
474	476	480	
475	477	481	
476	478	482	
477	479	483	
478	480	484	
479	481	485	
480	482	486	
481	483	487	
482	484	488	
483	485	489	
484	486	490	
485	487	491	
486	488	492	
487	489	493	
488	490	494	
489	491	495	
490	492	496	
491	493	497	
492	494	498	
493	495	499	
494	496	500	
495	497	501	
496	498	502	
497	499	503	
498	500	504	
499	501	505	
500	502	506	
501	503	507	
502	504	508	
503	505	509	
504	506	510	
505	507	511	
506	508	512	
507	509	513	
508	510	514	
509	511	515	
510	512	516	
511	513	517	
512	514	518	
513	515	519	
514	516	520	
515	517	521	
516	518	522	
517	519	523	
518	520	524	
519	521	525	
520	522	526	
521	523	527	
522	524	528	
523	525	529	
524	526	530	
525	527	531	
526	528	532	
527	529	533	
528	530	534	
529	531	535	
530	532	536	
531	533	537	
532	534	538	
533	535	539	
534	536	540	
535	537	541	
536	538	542	
537	539	543	
538	540	544	
539	541	545	
540	542	546	
541	543	547	
542	544	548	
543	545	549	
544	546	550	
545	547	551	
546	548	552	
547	549	553	
548	550	554	
549	551	555	
550	552	556	
551	553	557	
552	554	558	
553	555	559	
554	556	560	
555	557	561	
556	558	562	
557	559	563	
558	560	564	
559	561	565	
560	562	566	
561	563	567	
562	564	568	
563	565	569	
564	566	570	
565	567	571	
566	568	572	
567	569	573	
568	570	574	
569	571	575	
570	572	576	
571	573	577	
572	574	578	
573	575	579	
574	576	580	
575	577	581	
576	578	582	
577	579	583	
578	580	584	
579	581	585	
580	582	586	
581	583	587	
582	584	588	
583	585	589	
584	586	590	
585	587	591	
586	588	592	
587	589	593	
588	590	594	
589	591	595	
590	592	596	
591	593	597	
592	594	598	
593	595	599	
594	596	600	
595	597	601	
596	598	602	
597	599	603	
598	600	604	
599	601	605	
600	602	606	
601	603	607	
602	604	608	
603	605	609	
604	606	610	
605	607	611	
606	608	612	
607	609	613	
608	610	614	
609	611	615	
610	612	616	
611	613	617	
612	614	618	
613	615	619	
614	616	620	
615	617	621	
616	618	622	
617	619	623	
618	620	624	
619	621	625	
620	622	626	
621	623	627	
622	624	628	
623	625	629	
624	626	630	
625	627	631	
626	628	632	
627	629	633	
628	630	634	
629	631	635	
630	632	636	
631	633	637	
632	634	638	
633	635	639	
634	636	640	
635	637	641	
636	638	642	
637	639	643	
638	640	644	
639	641	645	
640	642	646	
641	643	647	
642	644	648	
643	645	649	
644	646	650	
645	647	651	
646	648	652	
647	649	653	
648	650	654	
649	651	655	
650	652	656	
651	653	657	
652	654	658	
653	655	659	
654	656	660	
655	657	661	
656	658	662	









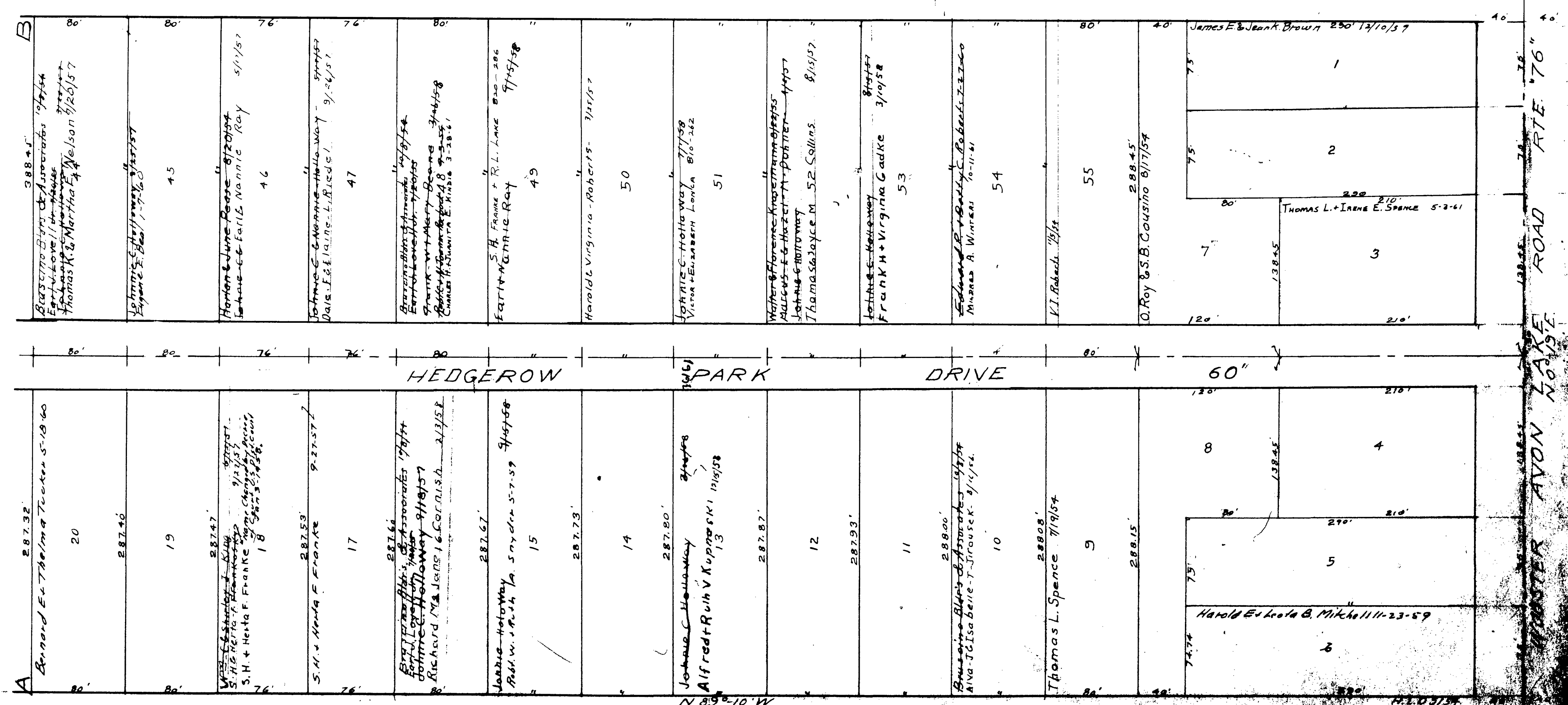
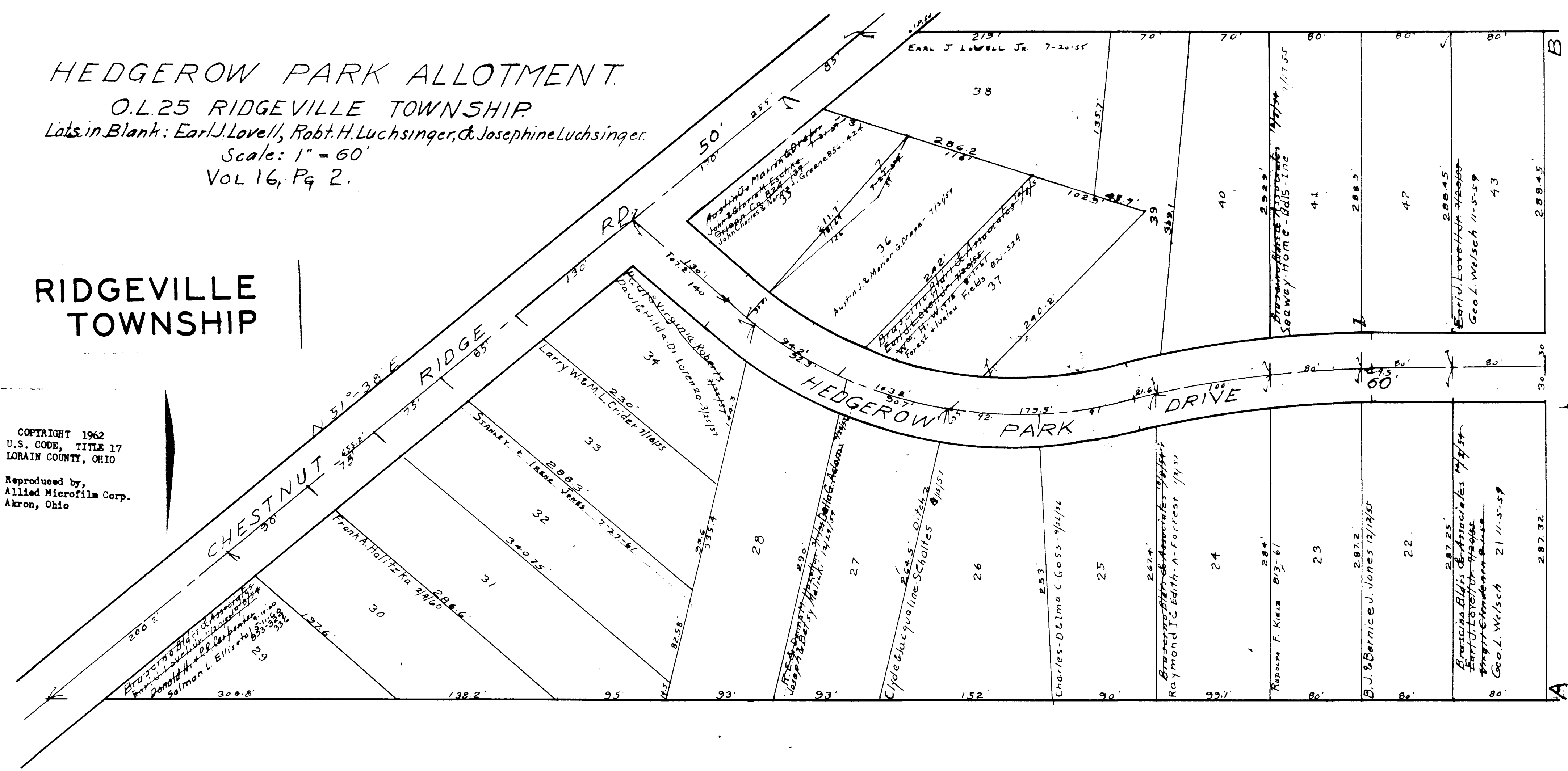




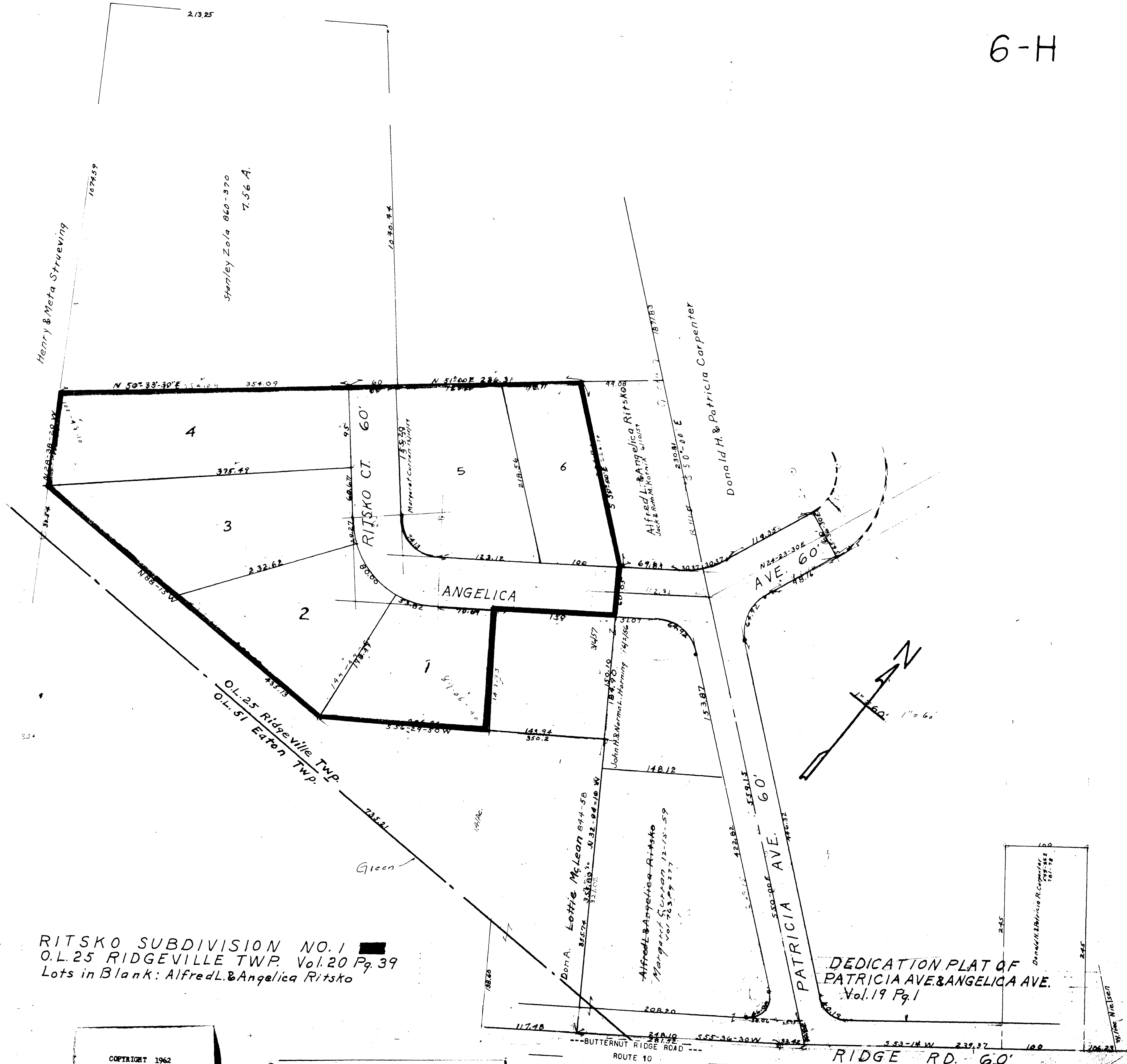
HEDGEROW PARK ALLOTMENT.  
O.L.25 RIDGEVILLE TOWNSHIP.  
Lots in Blank: Earl J. Lovell, Robt. H. Luchsinger, & Josephine Luchsinger.  
Scale: 1" = 60'  
Vol 16, Pg 2.

RIDGEVILLE  
TOWNSHIP

COPYRIGHT 1962  
U.S. CODE, TITLE 17  
LORAIN COUNTY, OHIO  
Reproduced by  
Allied Microfilm Corp.  
Akron, Ohio



AVON LAKE ROAD  
RTE. 76



RITSKO SUBDIVISION NO. 1  
 O.L. 25 RIDGEVILLE TWP. Vol. 20 Pg. 39  
 Lots in Blank: Alfred L. & Angelica Ritsko

DEDICATION PLAT OF  
 PATRICIA AVE. & ANGELICA AVE.  
 Vol. 19 Pg. 1

COPYRIGHT 1962  
 U.S. CODE, TITLE 17  
 LORAIN COUNTY, OHIO  
 Reproduced by,  
 Allied Microfilm Corp.  
 Akron, Ohio

RIDGEVILLE  
 TOWNSHIP







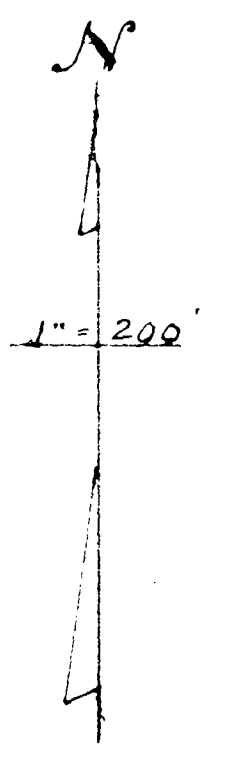
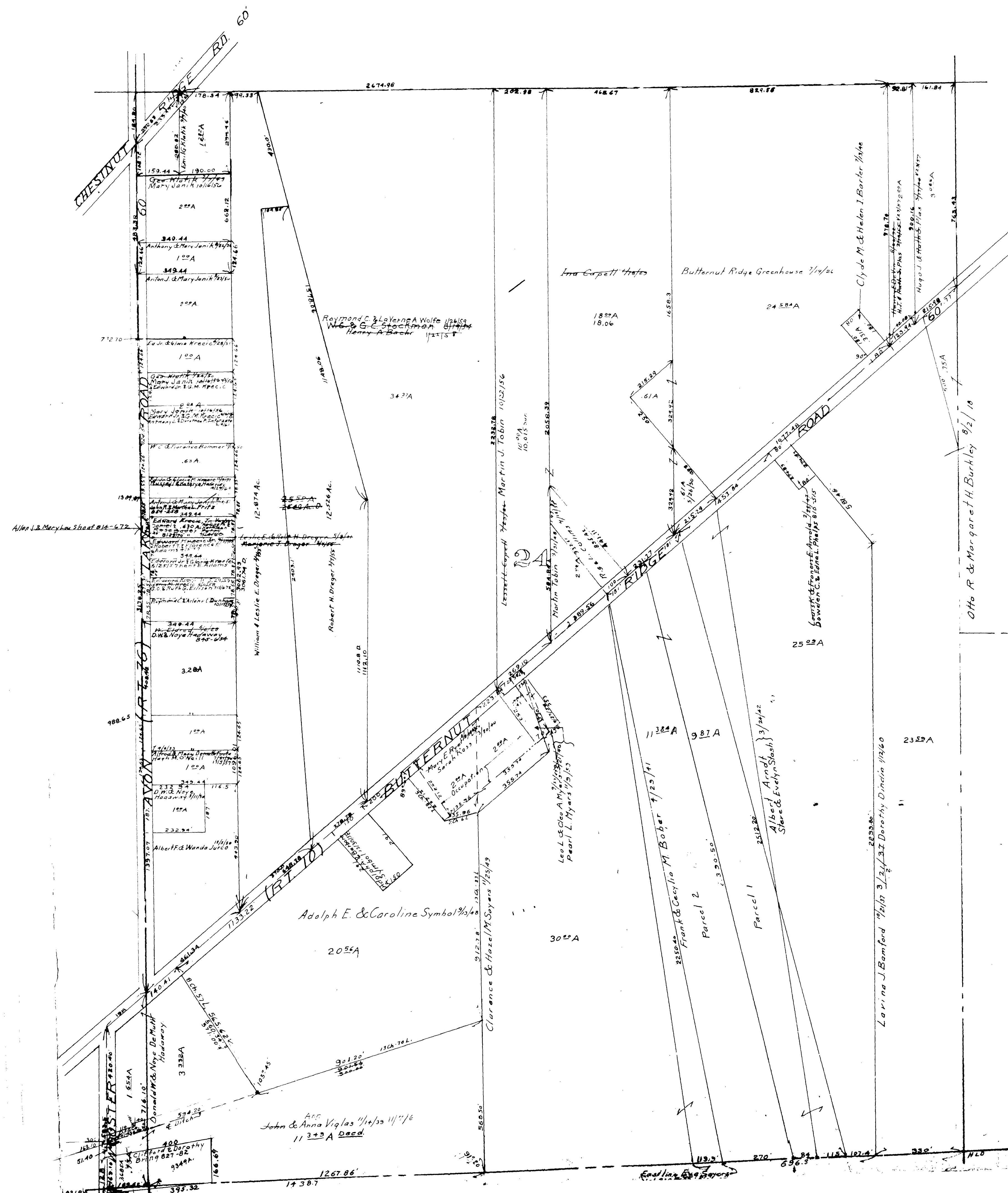




**RIDGEVILLE TOWNSHIP**

COPYRIGHT 1962  
 U.S. CODE, TITLE 17  
 LORAIN COUNTY, OHIO  
 Reproduced by,  
 Allied Microfilm Corp.  
 Akron, Ohio





COPYRIGHT 1962  
 U.S. CODE, TITLE 17  
 LORAIN COUNTY, OHIO  
 Reproduced by,  
 Allied Microfilm Corp.  
 Akron, Ohio

**RIDGEVILLE  
 TOWNSHIP**

Detail A  
Scale 1" = 300'

William H. Lena Kool  
Katherine E. Estlin  
Anthony Z. Bertone Komzek

William A. Manna Gebhardt  
William H. Kool  
Anthony Z. Bertone Komzek

Mad E. Shuman  
Russell E. Shuman  
Morris S. Sisco  
Tyrone P. Sisco  
Lara Williams  
Frank S. G. D. Morris

Robert E. Dorothy H. H.

RIDGEVILLE TOWNSHIP

RIDGEVILLE PARK SUBDIVISION  
VOL. 20 PG. 20

DETAIL C Pt. Lot 16  
Scale 1" = 100'

Ridge Plaza Development Co. Inc. 025-360  
Ridge Plaza Development Co. Inc. 025-360  
Ridge Plaza Development Co. Inc. 025-360

See Opposite  
See Opposite  
See Opposite  
See Opposite  
See Opposite  
See Opposite

PIKE LAKE ALLIANCE

WEST POINT HOMES

VOL. 21

PG. 8-9

11

22

15

See Opposite  
See Opposite  
See Opposite  
See Opposite  
See Opposite  
See Opposite

See Opposite  
See Opposite



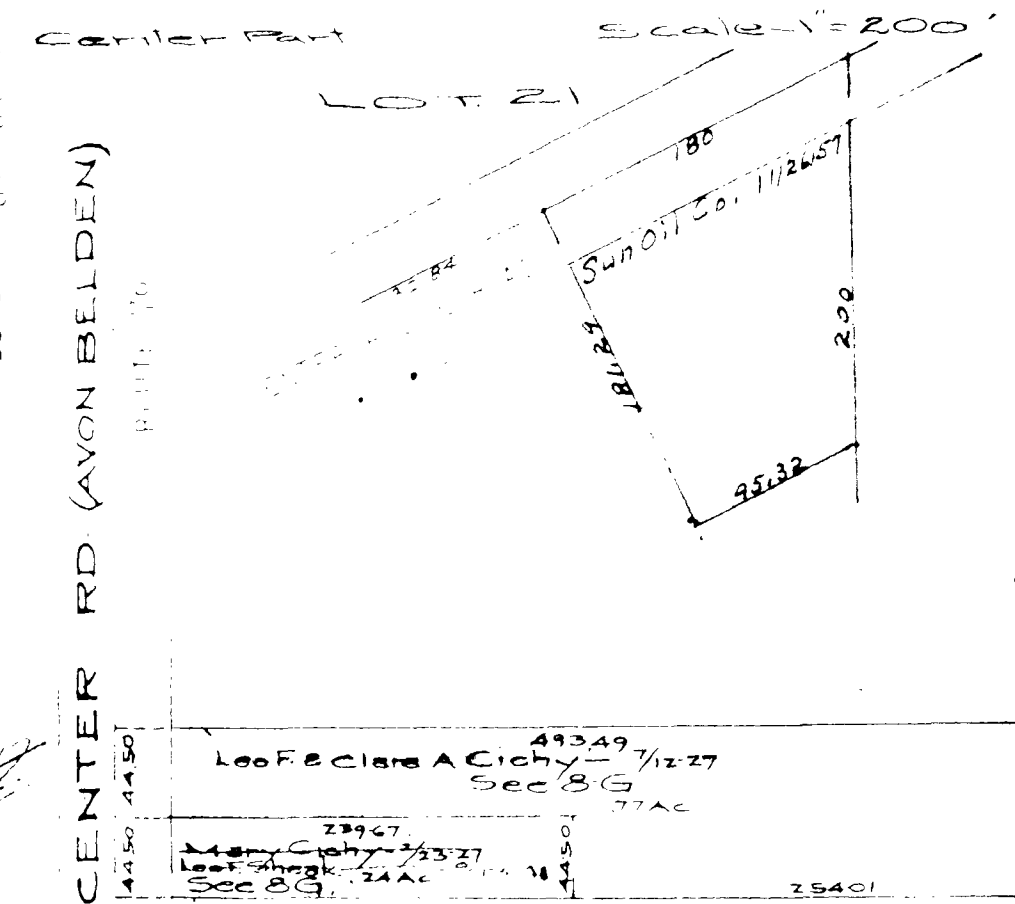





RIDGEVILLE TOWNSHIP

WESTGATE BUILDING CO. INC. SUB.

RIDGEVILLE TWP



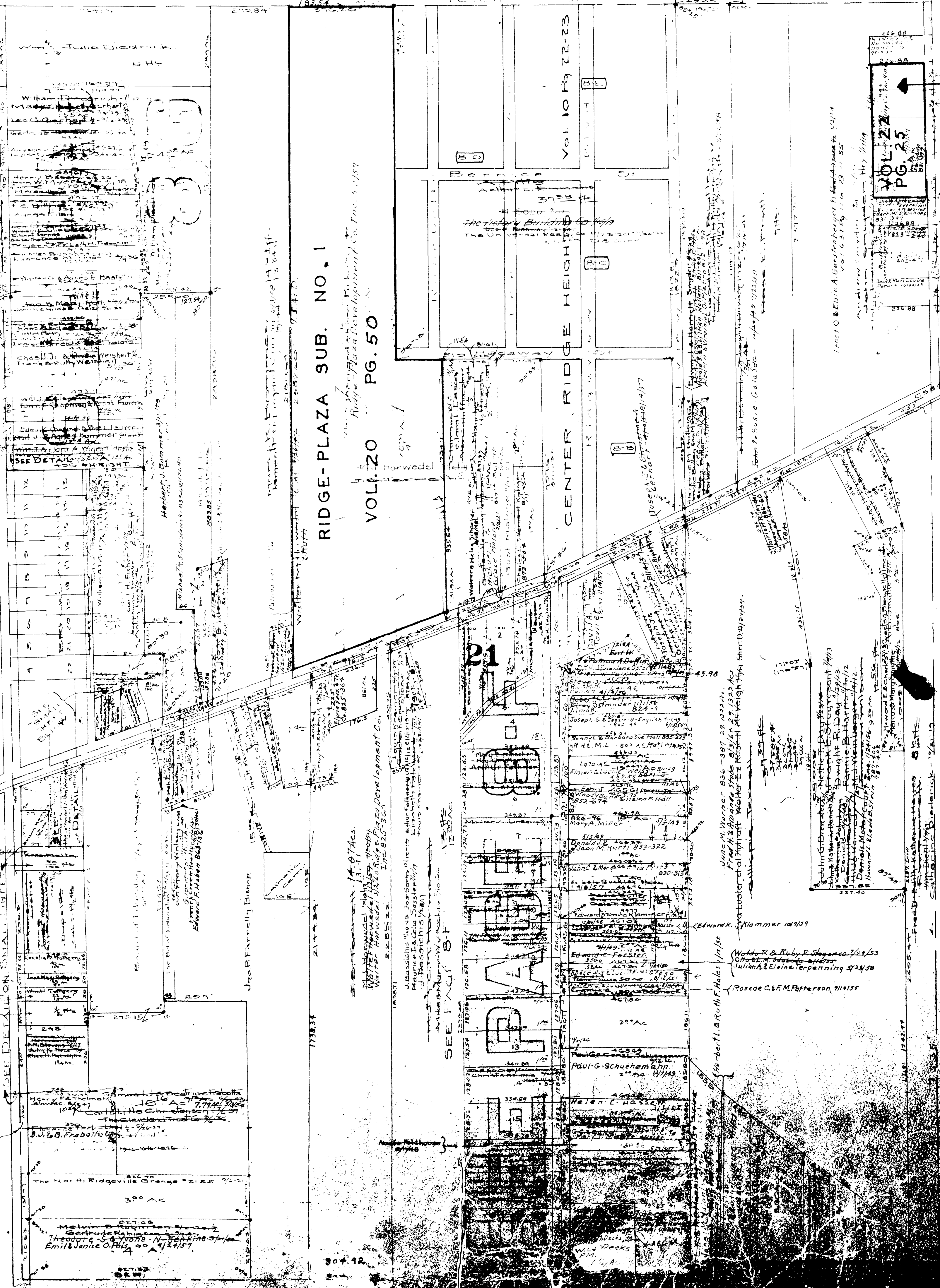
DETAIL A Scale 1"=100'



BRECK'S ALLOTMENT

AVON BELDEN ROAD - LOT 21 SCALE 1"=100'

CENTER HIGH PLAT U.S. 20



RIDGE-PLAZA SUB. NO. 1 VOL. 20 PG. 50

CENTER RIDGE HEIGHTS

VOL. 22 PG. 25

COPYRIGHT 1962... REPRODUCED BY...

Detail  
Sheet  
of 8A

OFF 8A

AVON BELDEN ROAD (CENTER ROAD)

ROUTE 76

(CENTER ROAD)

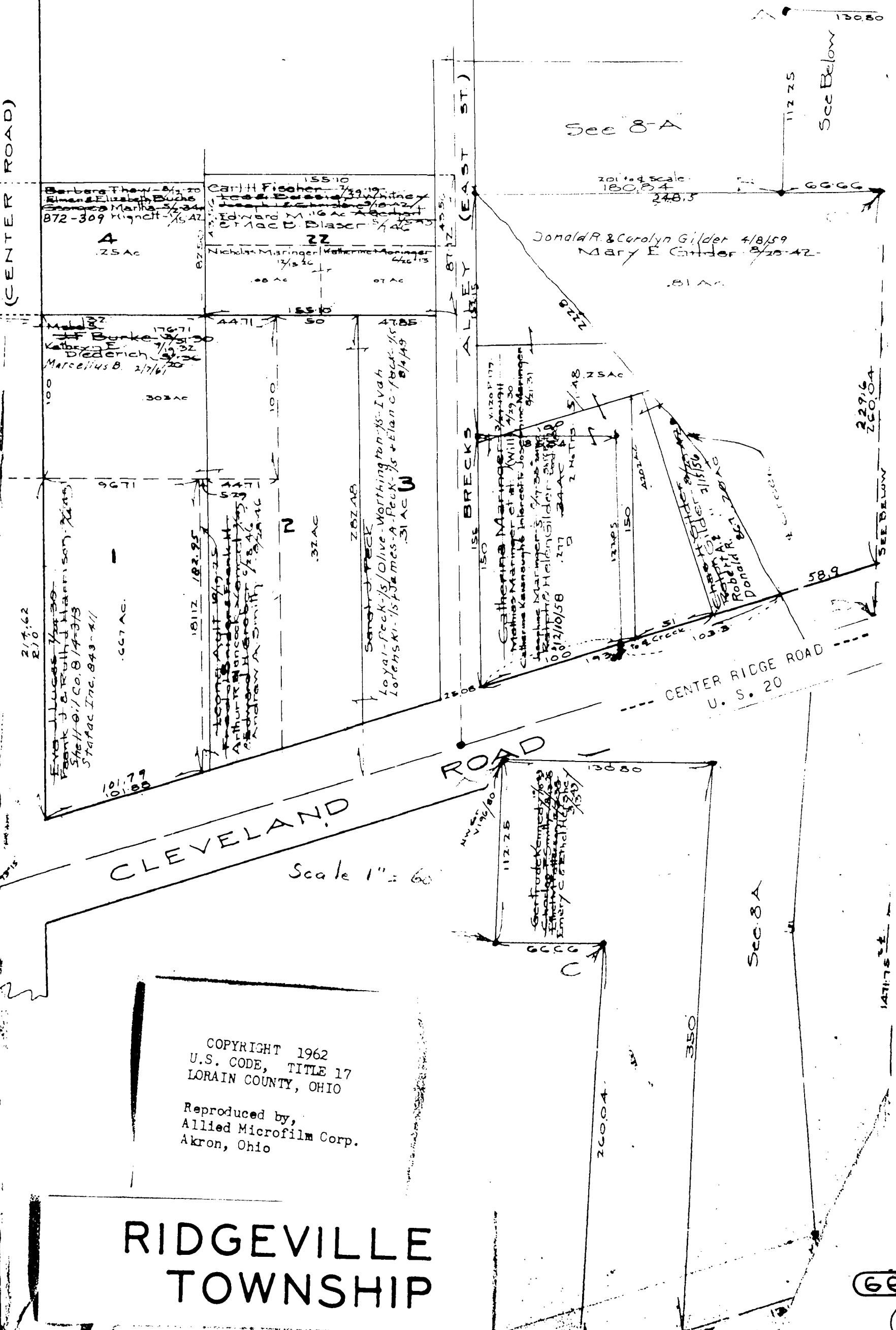
35178

CLEVELAND ROAD

Scale 1" = 60'

COPYRIGHT 1962  
U.S. CODE, TITLE 17  
LORAIN COUNTY, OHIO  
Reproduced by,  
Allied Microfilm Corp.  
Akron, Ohio

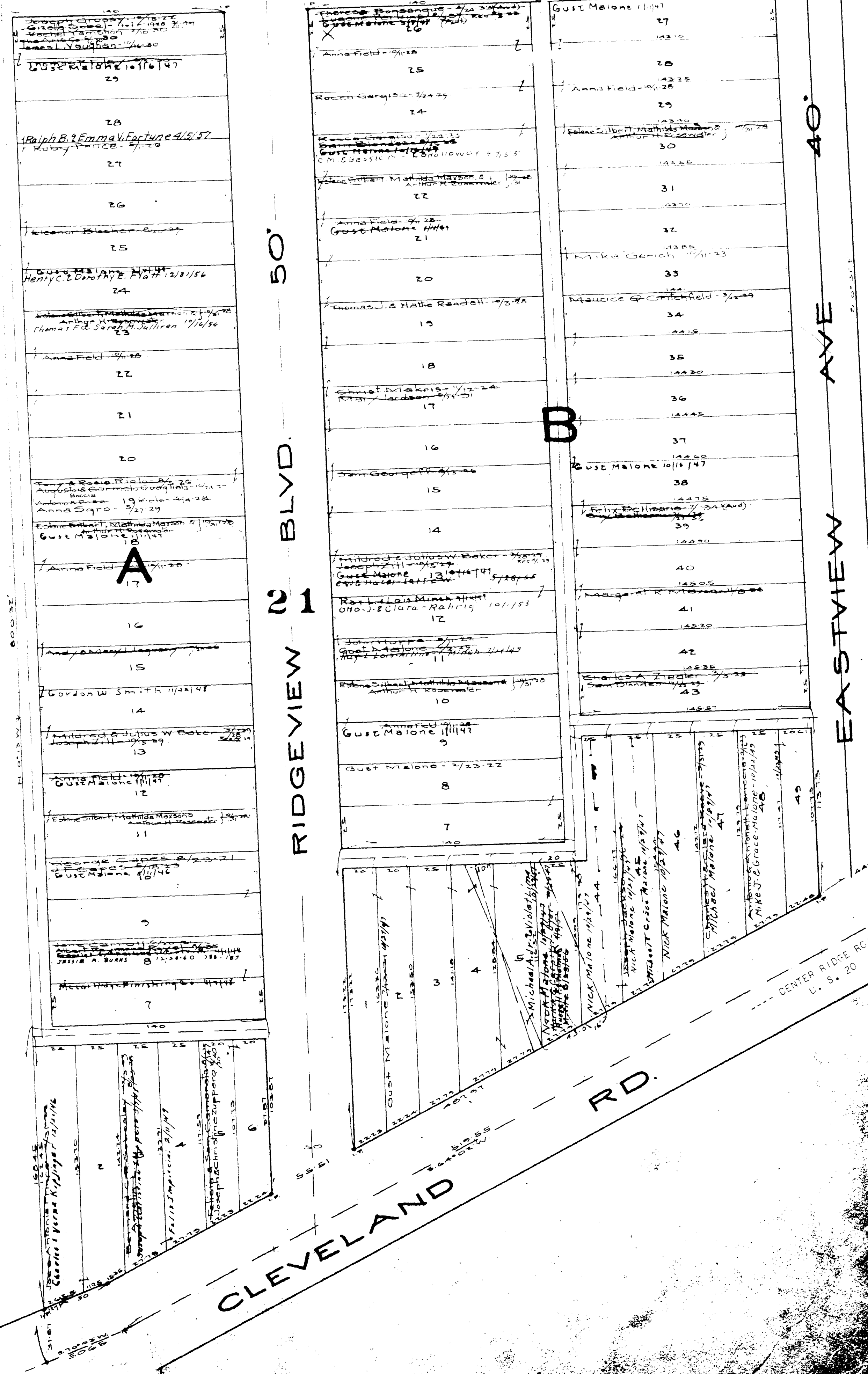
RIDGEVILLE TOWNSHIP







HADAWAY ST. 40'




RIDGEVILLE TOWNSHIP

COPYRIGHT 1962  
U.S. CODE, TITLE 17  
LORAIN COUNTY, OHIO

Reproduced by,  
Allied Microfilm Corp.  
Akron, Ohio

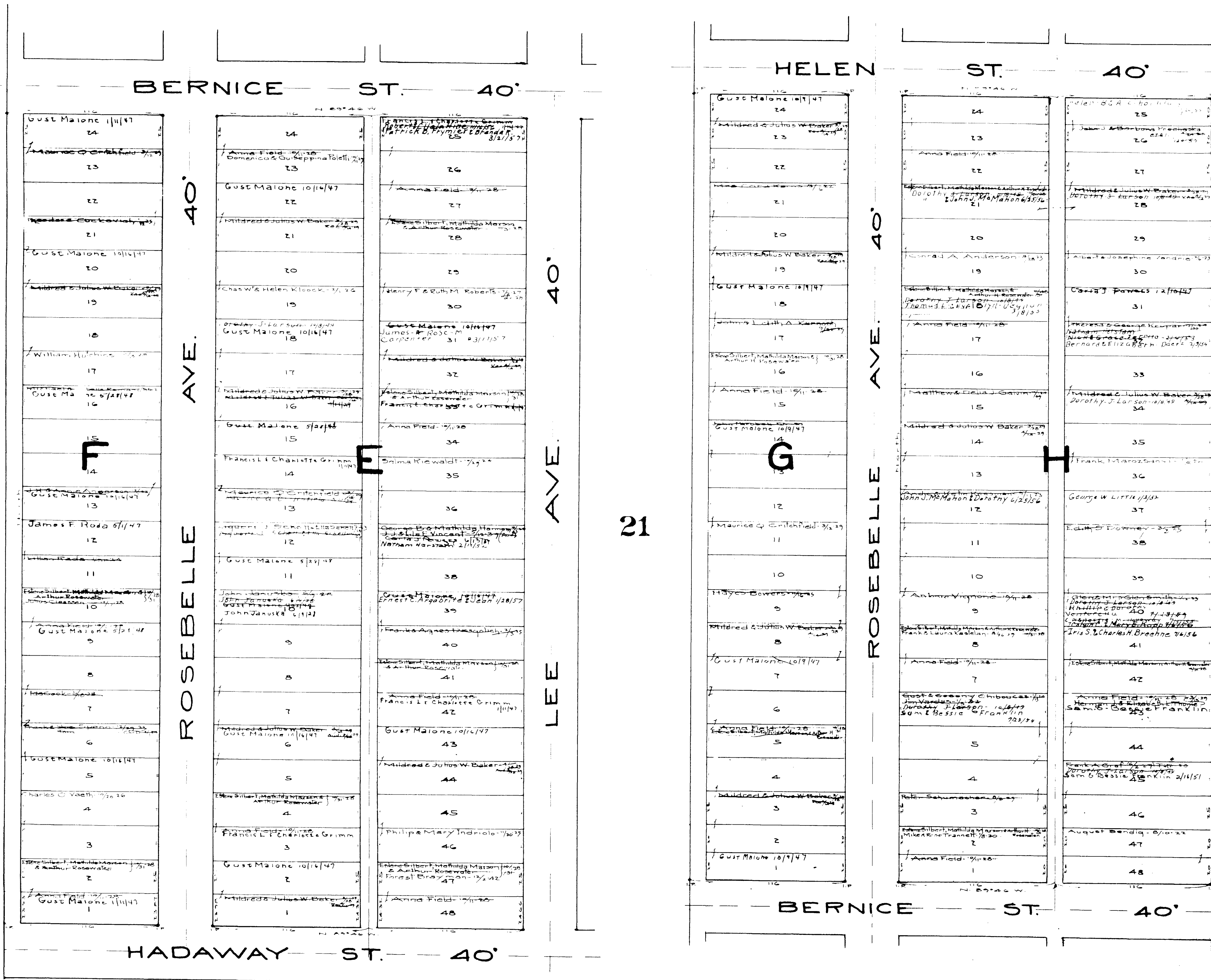
Center Ridge Heights Vol. 10, Page 22425  
Lots in blank space are owned by the State of Ohio



RIDGEVILLE  
TOWNSHIP

COPYRIGHT 1962  
U.S. CODE, TITLE 17  
LORAIN COUNTY, OHIO  
Reproduced by,  
Allied Microfilm Corp.  
Akron, Ohio





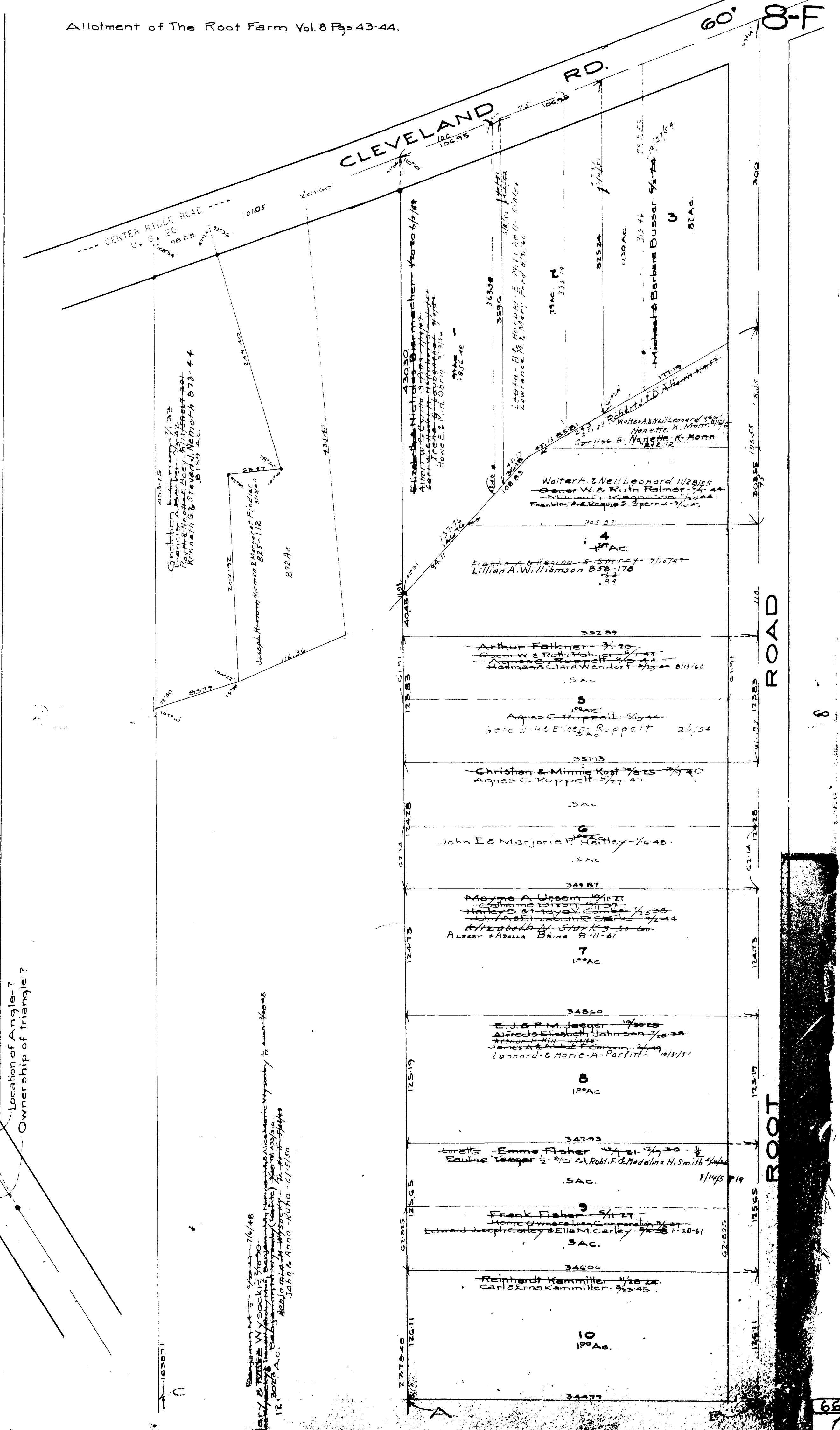
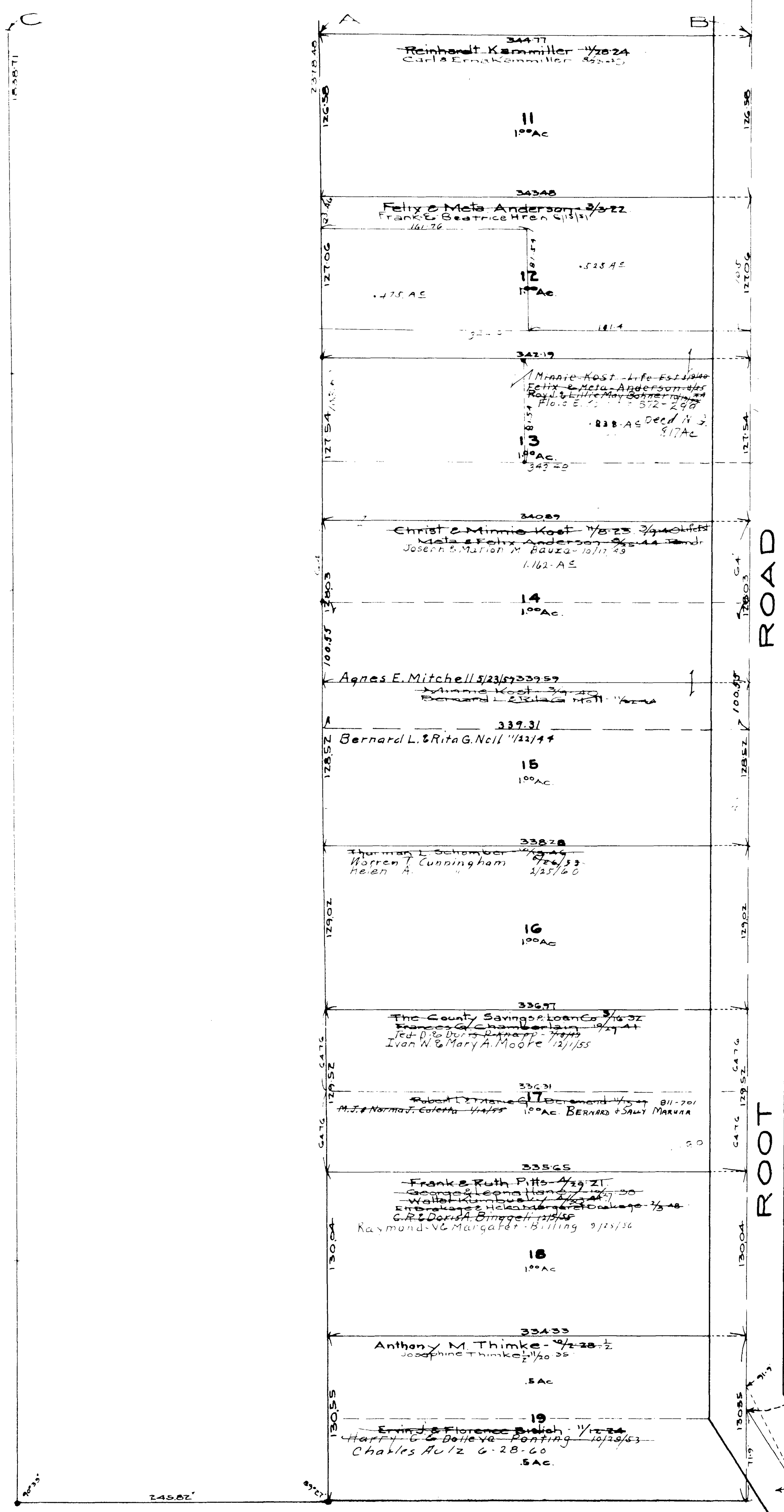
RIDGEVILLE  
TOWNSHIP

COPYRIGHT 1962  
U.S. CODE, TITLE 17  
LORAIN COUNTY, OHIO  
Reproduced by,  
Allied Microfilm Corp.  
Akron, Ohio

Center Ridge Heights Vol. 10 Pgs. 22 & 23,  
The Universal Realty Co.





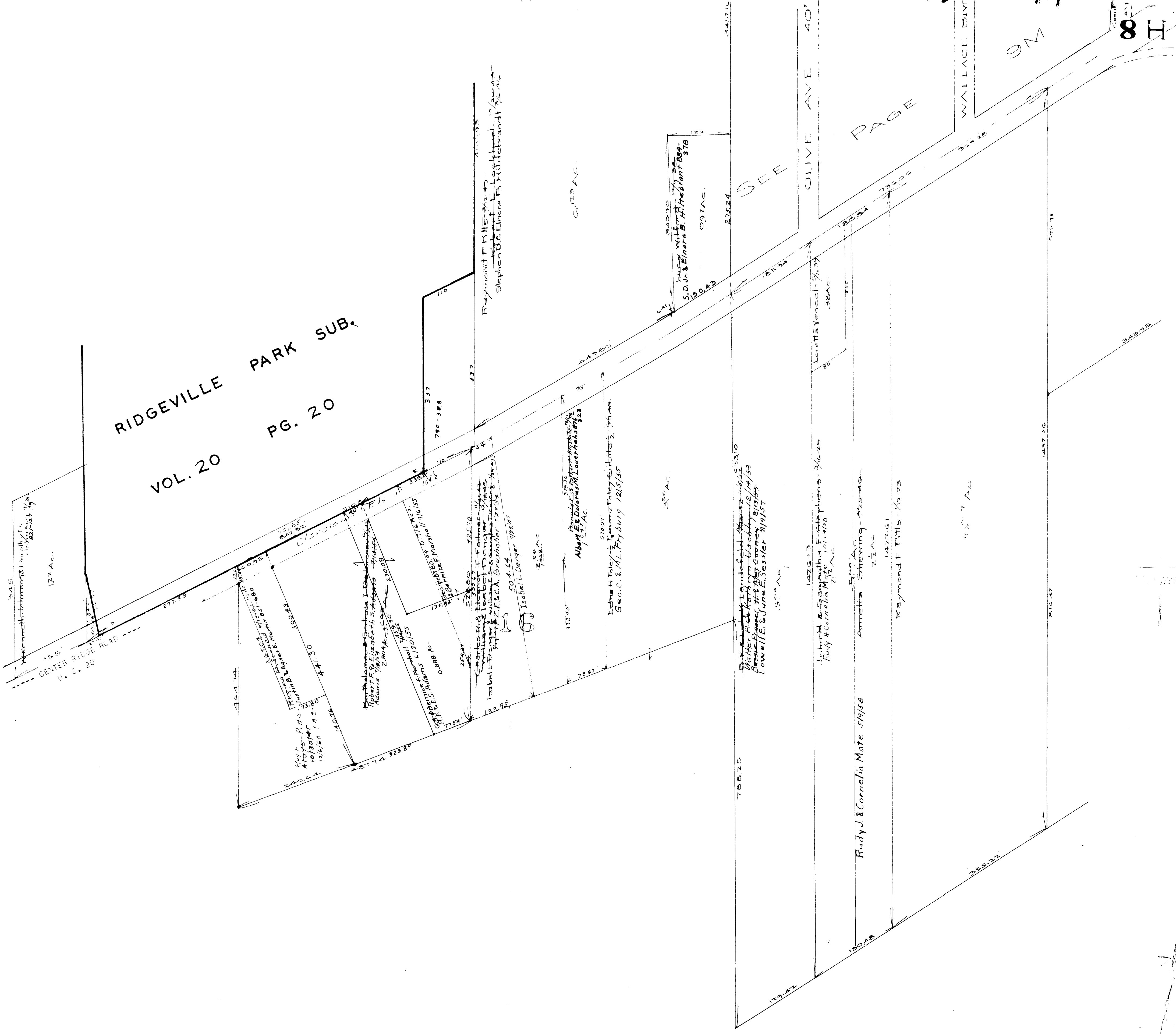


RIDGEVILLE TOWNSHIP

COPYRIGHT 1962 U.S. CODE, TITLE 17 LORAIN COUNTY, OHIO Reproduced by, Allied Microfilm Corp. Akron, Ohio



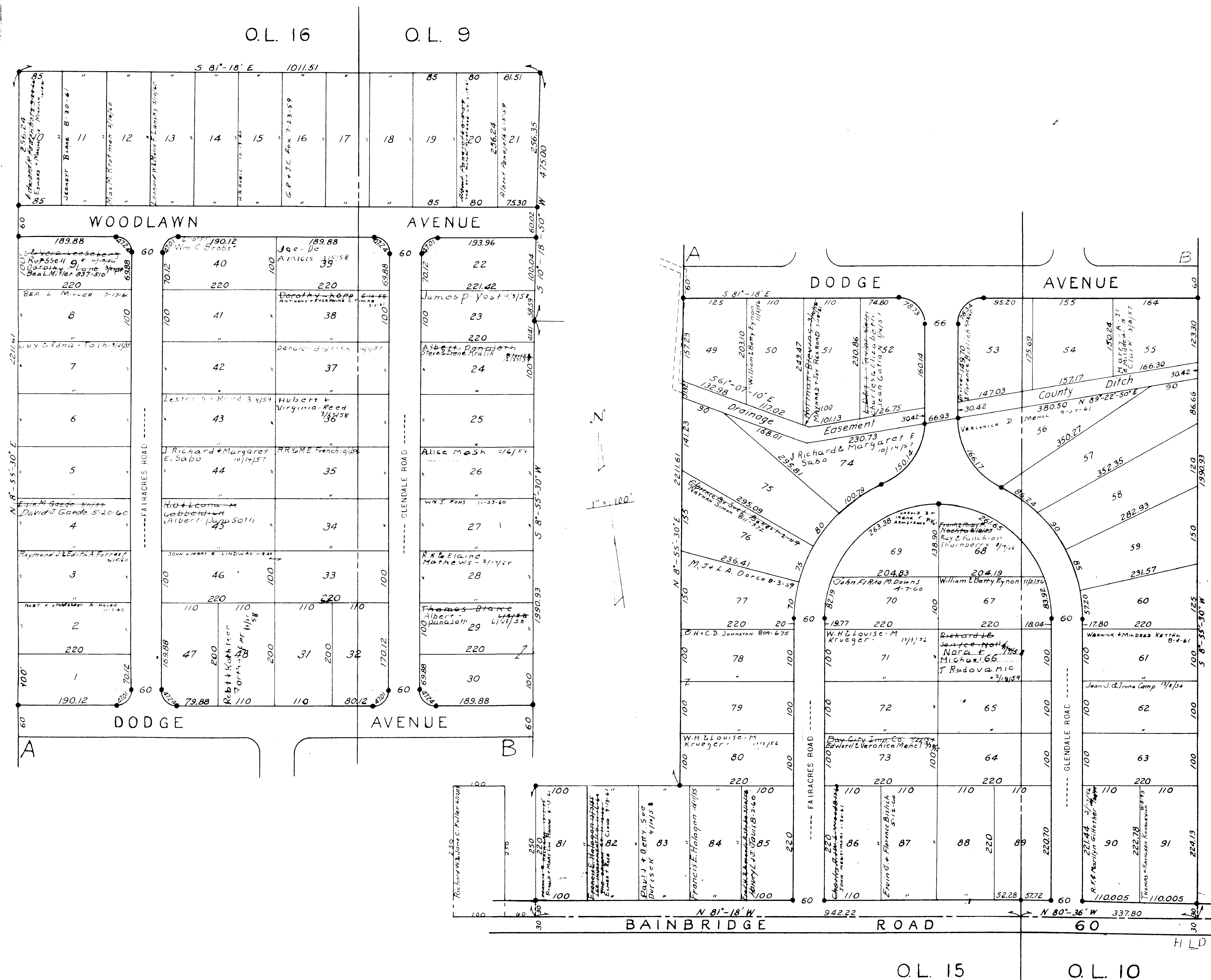




RIDGEVILLE PARK SUB.  
VOL. 20 PG. 20

RIDGEVILLE  
TOWNSHIP

COPYRIGHT 1962  
U.S. CODE, TITLE 17  
LORAIN COUNTY, OHIO  
Reproduced by,  
Allied Microfilm Corp.  
Akron, Ohio



RIDGEVILLE TOWNSHIP

COPYRIGHT 1962  
U.S. CODE, TITLE 17  
LORAIN COUNTY, OHIO  
Reproduced by,  
Allied Microfilm Corp.  
Akron, Ohio



RIDGEVILLE TWP

North Middle Part

Scale 1"=100'

9

Part in Blue Deeded to The Village of Avon, Inc.

For Deeds conveyance see list on the North See File No. 22247-1 to 22247-100

For Deeds conveyance see list on the South of this Road to 200 from Jaycox Rd to Lear Rd. See File Nos 222570 to 222572. 72 Incl. 200



RIDGEVILLE TOWNSHIP

RIDGEVILLE PARK SUBDIVISION

696.85  
289.45  
Leslie A. Wyman 8/7-193  
7.A  
277.55

H.W. & I.B. Coleman 6/1/53  
Jack & Pauline N. Lord 6/24/54  
Van L. & Norma G. Stotfer 7/2/59  
Dona M. & Dorothy - Davis  
K. & Ethel Gover 8/8/55  
Clifford E. & Patricia C. Ford  
Marion R. & Ethel G. Ford  
Joseph J. & Ethel J. Ford  
Patricia V. & Ethel J. Ford

U. S. 20  
CENTER PIERCE ROAD

50



RIDGEVIEW BLDV. 50'

MILDRED ST. 40'

24	25
Frank & Charlotte Veilan 3/1/22	Lloyd H. Yothers 10/1/57
23	Bruce & Rose Bagnard 11/1/51
22	Lloyd H. Yothers 10/1/57
21	Mildred & Julius W. Baker 7/20/29
20	James Van Benne Schuster 11/1/51
19	ALLAN MITCHELL 1/1/51
18	Lloyd H. Yothers 10/1/57
17	
16	Robert A. & Alice Fagan 4/2/28
15	Thomas J. Powers 1/1/51
14	
13	Mildred & Julius W. Baker 7/20/29
12	John George Barlow & Beulah 1/1/51
11	
10	Anna Cocita 1/1/51
9	Betty F. Gibson 1/1/51
8	
7	
6	Louis J. Blawie 1/1/51
5	Forty E. M. Garrison 1/1/51
4	Salvatore & Agie Mitchell 1/1/51
3	
2	Mildred & Julius W. Baker 7/20/29
1	

EASTVIEW AVE 40'

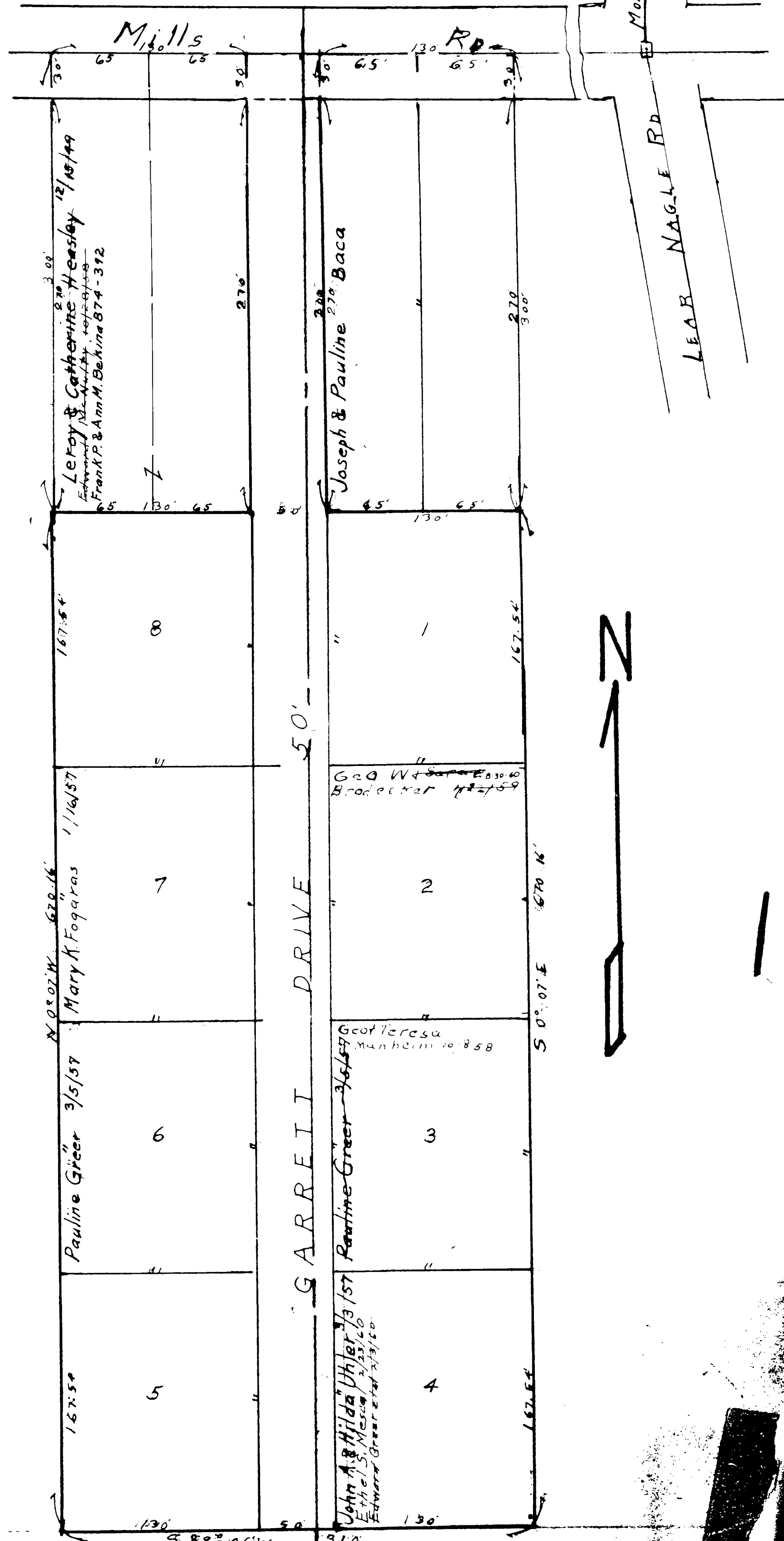
ST. 40'

24	25
Joseph Vanc 1/1/26	Max Herman 4/1/51
23	Alexander & Lucia De Sico 7/1/51
22	21
21	20
20	19
19	18
18	17
17	16
16	15
15	14
14	13
13	12
12	11
11	10
10	9
9	8
8	7
7	6
6	5
5	4
4	3
3	2
2	1

ALBERT AVE. 20'

HELEN ST. 40'

Scale 1" = 40'



RIDGEVILLE TOWNSHIP

COPYRIGHT 1962  
U.S. CODE, TITLE 17  
LORAIN COUNTY, OHIO

Reproduced by,  
Allied Microfilm Corp.  
Akron, Ohio



MILDRED ST 40'				
ROSEBELLE AVE. 40'	24	Mildred & Julius W. Baker 3/29/29 Rec. 7/2/29	25	Lillian Reda 1/24/24
	23		23	26
	22		22	27
	21	Joe & Elizabeth Vrebel 1/6/26	21	28
	20		20	29
	19	Maurice Q. Critchfield 3/2/29	19	30
	18		18	31
	17		17	32
	16	Mildred & Julius W. Baker 3/29/29 Rec. 7/2/29	16	33
	15		15	34
	14	Theodore & Eva Klepach 6/1/29	14	35
	13		13	36
	12		12	37
	11	Otto Hospodarsky 1/13/23	11	38
	10	Edna Silber, Mathilda Maxson & Arthur Rosewar 7/5/28	10	39
	9	Anna Field 9/1/20	9	40
	8		8	41
	7	Maurice Q. Critchfield 3/2/29 Aloysius Antl 1/10/29	7	42
	6		6	43
	5	Geo & Anna Koval 7/2/27 Rec. 10/28	5	44
	4	Edna Silber, Mathilda Maxson & Arthur Rosewar 7/5/28	4	45
	3	Anna Field 9/1/20	3	46
	2	Giuseppe & Mary Fuschino 1/5/24	2	47
	1		1	48
HELEN ST. 40'				

RIDGEVILLE TOWNSHIP

COPYRIGHT 1962  
U.S. CODE, TITLE 17  
LORAIN COUNTY, OHIO  
Reproduced by,  
Allied Microfilm Corp.  
Akron, Ohio

Center Ridge Heights Vol. 10, pp. 21, 22  
Lots in blank - The Universal Realty Co.

Y

X

W

6
Erna Bloodworth - 1/4 26
5
Henry Schilly - 2/1/13
4
3
2
Mildred & Julius W. Baker - 3/2/29
1

6
Erna Bloodworth - 1/4 26
5
4
3
2
Mildred & Julius W. Baker - 3/2/29
1

6
Erna Bloodworth - 1/4 26
5
4
3
2
Mildred & Julius W. Baker - 3/2/29
1

6
Erna Bloodworth - 1/4 26
5
4
3
2
Mildred & Julius W. Baker - 3/2/29
1

6
Erna Bloodworth - 1/4 26
5
4
3
2
Mildred & Julius W. Baker - 3/2/29
1

40'

SYCAMORE ST.

40'

24
Maurice Q. Critchfield - 3/1/19
23
22
21
Mildred & Julius W. Baker - 3/2/29
20
19
18
17
16
15
Mildred & Julius W. Baker - 3/2/29
14
13
12
11
10
9
Mildred & Julius W. Baker - 3/2/29
8
7
6
5
4
3
2
1

24
Maurice Q. Critchfield - 3/1/19
23
22
21
Mildred & Julius W. Baker - 3/2/29
20
19
18
17
16
15
Mildred & Julius W. Baker - 3/2/29
14
13
12
11
10
9
Mildred & Julius W. Baker - 3/2/29
8
7
6
5
4
3
2
1

24
Maurice Q. Critchfield - 3/1/19
23
22
21
Mildred & Julius W. Baker - 3/2/29
20
19
18
17
16
15
Mildred & Julius W. Baker - 3/2/29
14
13
12
11
10
9
Mildred & Julius W. Baker - 3/2/29
8
7
6
5
4
3
2
1

24
Maurice Q. Critchfield - 3/1/19
23
22
21
Mildred & Julius W. Baker - 3/2/29
20
19
18
17
16
15
Mildred & Julius W. Baker - 3/2/29
14
13
12
11
10
9
Mildred & Julius W. Baker - 3/2/29
8
7
6
5
4
3
2
1

24
Maurice Q. Critchfield - 3/1/19
23
22
21
Mildred & Julius W. Baker - 3/2/29
20
19
18
17
16
15
Mildred & Julius W. Baker - 3/2/29
14
13
12
11
10
9
Mildred & Julius W. Baker - 3/2/29
8
7
6
5
4
3
2
1

40'

ROSEBELLE AVE.

40'

LEE AVE.

P

Q

R

24
Maurice Q. Critchfield - 3/1/19
23
22
21
Mildred & Julius W. Baker - 3/2/29
20
19
18
17
16
15
Mildred & Julius W. Baker - 3/2/29
14
13
12
11
10
9
Mildred & Julius W. Baker - 3/2/29
8
7
6
5
4
3
2
1

24
Maurice Q. Critchfield - 3/1/19
23
22
21
Mildred & Julius W. Baker - 3/2/29
20
19
18
17
16
15
Mildred & Julius W. Baker - 3/2/29
14
13
12
11
10
9
Mildred & Julius W. Baker - 3/2/29
8
7
6
5
4
3
2
1

24
Maurice Q. Critchfield - 3/1/19
23
22
21
Mildred & Julius W. Baker - 3/2/29
20
19
18
17
16
15
Mildred & Julius W. Baker - 3/2/29
14
13
12
11
10
9
Mildred & Julius W. Baker - 3/2/29
8
7
6
5
4
3
2
1

24
Maurice Q. Critchfield - 3/1/19
23
22
21
Mildred & Julius W. Baker - 3/2/29
20
19
18
17
16
15
Mildred & Julius W. Baker - 3/2/29
14
13
12
11
10
9
Mildred & Julius W. Baker - 3/2/29
8
7
6
5
4
3
2
1

24
Maurice Q. Critchfield - 3/1/19
23
22
21
Mildred & Julius W. Baker - 3/2/29
20
19
18
17
16
15
Mildred & Julius W. Baker - 3/2/29
14
13
12
11
10
9
Mildred & Julius W. Baker - 3/2/29
8
7
6
5
4
3
2
1

40'

MILDRED ST.

40'

50'

40'

50'

50'

40'

RIDGEVIEW BLVD.

COPYRIGHT 1962  
U.S. CODE, TITLE 17  
LORAIN COUNTY, OHIO

Reproduced by,  
Allied Microfilm Corp.  
Akron, Ohio

RIDGEVILLE  
TOWNSHIP



120	43
6	Mildred & Julius W Baker - 3/20/29
5	44
John & Rosa Wagner - 1/21/24	45
4	46
Eslene Silbert, Mathilda Marson & Arthur H Rosewater - 7/10/20	47
3	48
2	
1	

120	43
6	44
5	45
4	46
3	47
2	48
1	

SYCAMORE ST. 40'

24	15
23	16
22	17
21	18
20	19
19	20
18	21
17	22
16	23
15	24
14	25
13	26
12	27
11	28
10	29
9	30
8	31
7	32
6	33
5	34
4	35
3	36
2	37
1	38

24	15
23	16
22	17
21	18
20	19
19	20
18	21
17	22
16	23
15	24
14	25
13	26
12	27
11	28
10	29
9	30
8	31
7	32
6	33
5	34
4	35
3	36
2	37
1	38

MILDRED ST. 40'

50' RIDGEVIEW BLVD

40' EASTVIEW AVE

20' ALBERT AVE

COPYRIGHT 1962  
 U.S. CODE, TITLE 17  
 LURAIN COUNTY, OHIO

Reproduced by,  
 Allied Microfilm Corp.  
 Akron, Ohio

**RIDGEVILLE TOWNSHIP**

50'

BLYD.

RIDGEVIEW

George L & Elizabeth King 11	54
Richard E. Wallen A.P. Virginia Hicks 5/13/57 10	Mildred E. Hogue 12/10/47 55
Mrs. Anna Wood 4/20/23 9	Mildred & Julius W. Baker 2/20/23 56
8	57
Frank Fedino 4/20/27 Carlo J. Powers 4/13/51 7	58
6	59
Earl L. Seaver 5/12/24 5	60
Lloyd H. Yothers 9/12/50 4	61
Howard S. Stapp 1/5/24 3	62
2	63
John & Anna Robisky 1/4/24 1	64

CC

40'

AVE

POPLAR

Alexandra Tate 7/19/23 Lloyd Tate 7/25/24 24	25
23	26
Charles F. & Fay D. Englehardt 3/30/26 22	27
21	28
20	29
Frank & Mary Umek 1/24/24 19	30
George W. Lauer 8/30/23 18	31
17	32
16	33
Agnes L. Lauer 1/19/26 15	34
14	35
Maurice Q. Critchfield 3/2/29 13	36
Edene Gilbert, Mathilda Maxson & Arthur H. Rosewater 1/10/20 12	37
Anna Field 2/1/20 11	38
William Mary Miller 7/10/23 10	39
9	40
Helen M. Menechelli 7/21/22 Stephen Marek 7/21/24 8	41
Carlo J. Powers 4/13/51 7	42

V

9H

DD

Mildred & Julius W. Baker 2/20/23 11	55
10	56
9	57
8	58
7	59
6	60
5	61
4	62
3	63
2	64
1	65

ST.

40'

24	Lloyd H. Yothers 9/15/50 25
23	26
22 20	Mildred & Julius W. Baker 2/20/23 27
21	28
20	29
19	30
18	31
Vincent Crocetti 7/26/24 (Yard) Carl & Louise Surice 4/1/58 17	32
16	33
Lloyd H. Yothers 9/15/50 15	34
Edene Gilbert, Mathilda Maxson & Arthur H. Rosewater 1/10/20 Joseph J. W. Green 7/1/28 Carlo J. Powers 4/13/51 14	35
13	36
12	37
11	38
10	39
Lloyd H. Yothers 9/15/50 9	40
Maurice Q. Critchfield 3/2/29 Gilbert Green 4/1/43 8	41
7	42

U

40'

AVE

ALBERT

COPYRIGHT 1962  
U.S. CODE, TITLE 17  
LORAIN COUNTY, OHIO

Reproduced by,  
Allied Microfilm Corp.  
Akron, Ohio

RIDGEVILLE  
TOWNSHIP



11	
10	Mildred & Julius W Baker 3/24/29 Rec 1/2/29
9	
8	
7	Maurice Q Critchfield 3/1/29
6	Mildred & Julius W Baker 3/24/29 Rec 1/2/29
5	
4	Elsene Silbert, Mathilda Maxson & Arthur H Rosewater 7/31/28
3	Anna Field 7/1/28
2	
1	Elizabeth J. Mott 7/21/28 Mary B Murphy 1/22/31

40' AVE.

11	
10	
9	
8	Mildred & Julius W Baker 3/24/29 Rec 1/2/29
7	
6	Elsene Silbert, Mathilda Maxson & Arthur H Rosewater 7/31/28
5	Anna Field 7/1/28
4	Louis G. James 1/18/28 Frances M. James 1/18/28
3	Lucasina Silbert Saboro 7/31/28 John J. Gallagher 1/24/28
2	
1	Roseanna M. James 1/18/28 Lee A. & Sybilla R. Braun 3/24/29

A-A

11	August E. Hink 7/21/28 Besbie Duchon 1/24/29
10	
9	Mary G. Binley 3/24/30
8	
7	Maurice Q Critchfield 3/1/29
6	
5	
4	
3	
2	
1	

40'

11	
10	Mildred & Julius W Baker 3/24/29 Rec 1/2/29
9	
8	
7	Elsene Silbert, Mathilda Maxson & Arthur H Rosewater 7/31/28
6	Anna Field 7/1/28
5	
4	
3	Sam & Susie C. Clifton 1/24/29
2	
1	Maurice Q Critchfield 3/1/29

B-B

11	Ray E. Burdick 8/21/48
10	Arthur W. Burdick 7/1/48
9	Errence L. Cox 7/21/28
8	Henry & Anna Dietrich 7/21/28
7	
6	
5	
4	
3	Richard G. Walbourne 3/24/28
2	
1	

50' BLVD.

POPLAR ST.

40'

24	
23	Mildred & Julius W Baker 3/24/29 Rec 1/2/29
22	
21	John & Theresa Knaus 3/24/28
20	Joseph Silbert, Mathilda Maxson & Arthur H Rosewater 7/31/28
19	Anna Field 7/1/28
18	Keith C & Lylac Myers 2/15/23
17	
16	Mrs C E. Guden 1/2/21
15	
14	William Emil Kierowsky 7/1/23
13	
12	Frank & Angie Damice 3/24/28
11	
10	
9	Mildred & Julius W Baker 3/24/29 Rec 1/2/29
8	James & Mary R. Vanek 7/1/23
7	

ROSEBELLE AVE.

24	William H. E. Marie Casper 9/24/27 Howard & Myra White 1/24/28 Center Ridge Hts. Homes Inc. 8/1/28
23	Mildred & Julius W Baker 3/24/29 Rec 1/2/29
22	
21	Charles May 8/12/26
20	William H. E. Marie Casper 9/24/27 Howard & Myra White 1/24/28 Center Ridge Hts. Homes Inc. 8/1/28
19	
18	John A. Powers 1/1/23
17	Carrie J. Powers 1/1/23
16	
15	Mildred & Julius W Baker 3/24/29 Rec 1/2/29
14	Fred Francisco 7/1/23
13	
12	Elsene Silbert, Mathilda Maxson & Arthur H Rosewater 7/31/28
11	Anna Field 7/1/28
10	William H. E. Marie Casper 9/24/27 Howard & Myra White 1/24/28 Center Ridge Hts. Homes Inc. 8/1/28
9	Pat Finn 1/1/23 Ethen Williams 1/1/23 Howard & Myra White 1/24/28 Center Ridge Hts. Homes Inc. 8/1/28
8	John & Carmela D. Angeli 7/1/27
7	

X

24	
23	Loyal K. & Darlene L. Mele 8/1/26
22	Anna Field 7/1/28
21	
20	Leo A. & Sybilla R. Braun 3/24/29
19	
18	Frank Kocasz 1/1/23 Maurice Q Critchfield 3/1/29 Louis Christopher Brose & Mary Brose 7/31/28
17	Howard & Myra White 1/24/28 Center Ridge Hts. Homes Inc. 8/1/28
16	
15	Maurice Q Critchfield 3/1/29 Louis Christopher Brose & Mary Brose 7/31/28
14	John & Magdalena Frank 7/1/23
13	
12	Paul Heaton 3/24/29 J. P. Louise Horn 1/1/23
11	
10	
9	William H. E. Marie Casper 9/24/27 Howard & Myra White 1/24/28 Center Ridge Hts. Homes Inc. 8/1/28
8	
7	

LEE AVE.

24	
23	Lawrence H. Delhanty 7/1/23
22	Jozef & Viola Foudzinski 7/1/23
21	
20	
19	Steve & Florence Tusk 3/1/23
18	
17	John & Dora Y. Shopoff 9/1/26
16	
15	Mildred & Julius W Baker 3/24/29 Rec 1/2/29
14	
13	Charles Mouis (C/S 27) 7/1/23
12	Edward & Elsie Tauring 7/1/23
11	
10	Joe & Teresa Sefcik 7/1/28
9	
8	William Gasper 5/1/23
7	

W

24	Margaret F. 7/1/23
23	Frank E. Burdick 3/24/27 Elizabeth S. 8/1/22 Frances 1/1/24
22	Elsene Silbert, Mathilda Maxson & Arthur H Rosewater 7/31/28
21	Anna Field 7/1/28
20	
19	Lloyd S. Shopoff 3/1/23 Charles S. 3/1/23 W. J. Jones 3/1/23
18	Friedek & Martha Meyke 2/5/23
17	
16	Katie Blair 7/1/23
15	Thomas Fabler 8/1/21
14	
13	James & Thomas Malloy 7/1/23
12	
11	Elsene Silbert, Mathilda Maxson & Arthur H Rosewater 7/31/28
10	Anna Field 7/1/28 William Hutchins 7/28/31
9	
8	
7	

RIDGEVIEW

COPYRIGHT 1962 U.S. CODE, TITLE 17 LORAIN COUNTY, OHIO

Reproduced by, Allied Microfilm Corp. Akron, Ohio

RIDGEVILLE TOWNSHIP

Center Ridge Heights Vol. 10 - Pgs 22-23

KK

FOREST ST. 40'

8
Mildred & Julius W. Baker 3/29/29 Rec 2/24/29
7
6
5
Estelne Silbert, Mathilda Marson & Arthur H. Rosewater 7/21/28
4
3
Anna Field 7/1/28
2
1

50
49
48
47
46
45
44
43
MARGUERITE DORE 4/1/29
42
41
40
39
38
37
36
35
34
33
32
31
30
29
28
27
26
25
24
23
22
21
20
19
18
17
16
15
14
13
12
11
10
9
8
7
6
5
4
3
2
1

40'

50'

DRAKE ST. 40'

32
31
30
29
28
27
26
25
24
23
22
21
20
19
18
17
16
15
14
13
12

ROSEBELLE AVE.

32
31
30
29
Maurice Q. Critchfield 3/2/29
28
27
26
25
24
23
22
21
20
19
18
17
16
15
14
13
12

40'

LEE AVE

32
31
30
29
28
27
26
25
24
23
22
21
20
19
18
17
16
15
14
13
12

33
Louis & Mary Dabert 7/2/29
34
Felix Impiccini 7/19/27
35
Anna Field 7/1/28
36
Estelne Silbert, Mathilda Marson & Arthur H. Rosewater 7/21/28
37
38
39
Maurice Q. Critchfield 3/2/29 William Marx 7/21/28
40
41
Alex Raaborn 11/25/25 George F. Smith 4/1/28 Serial Power 42 8/10/23
42
43
Claunce & Edith Hoffman 3/2/29 Ethel C. Hoffman 10/1/23
44
Mrs Anna Scharak 9/20/26 Hester & Victor Miller 3/1/28
45
46
47
48
49
50
51
52
53

ROSEBELLE AVE.

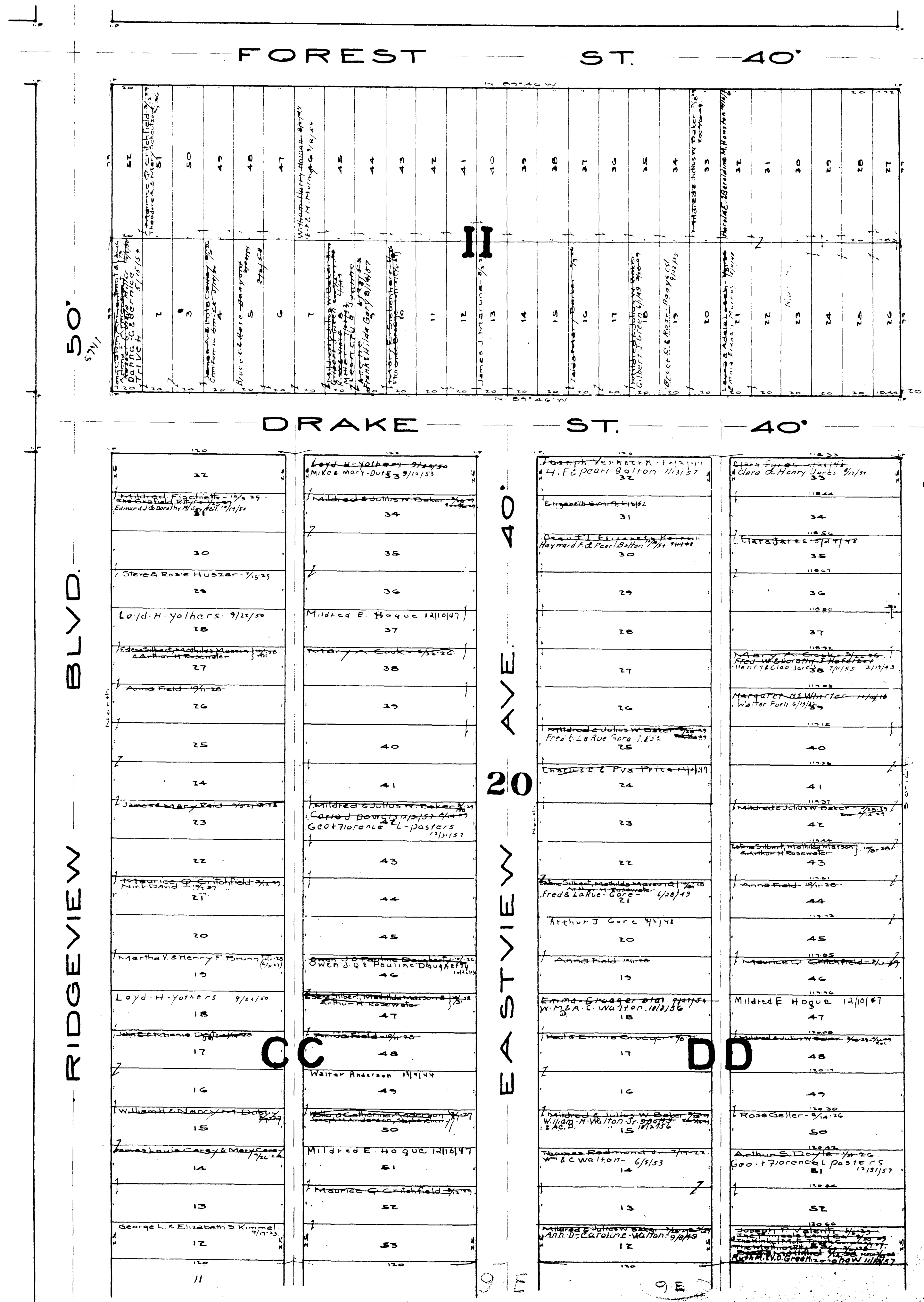
RIDGEVIEW AVE.

RIDGEVILLE TOWNSHIP

Center Ridge Heights Vol 10 Pg 22 & 23  
Lots in blank The Universal Realty Co.

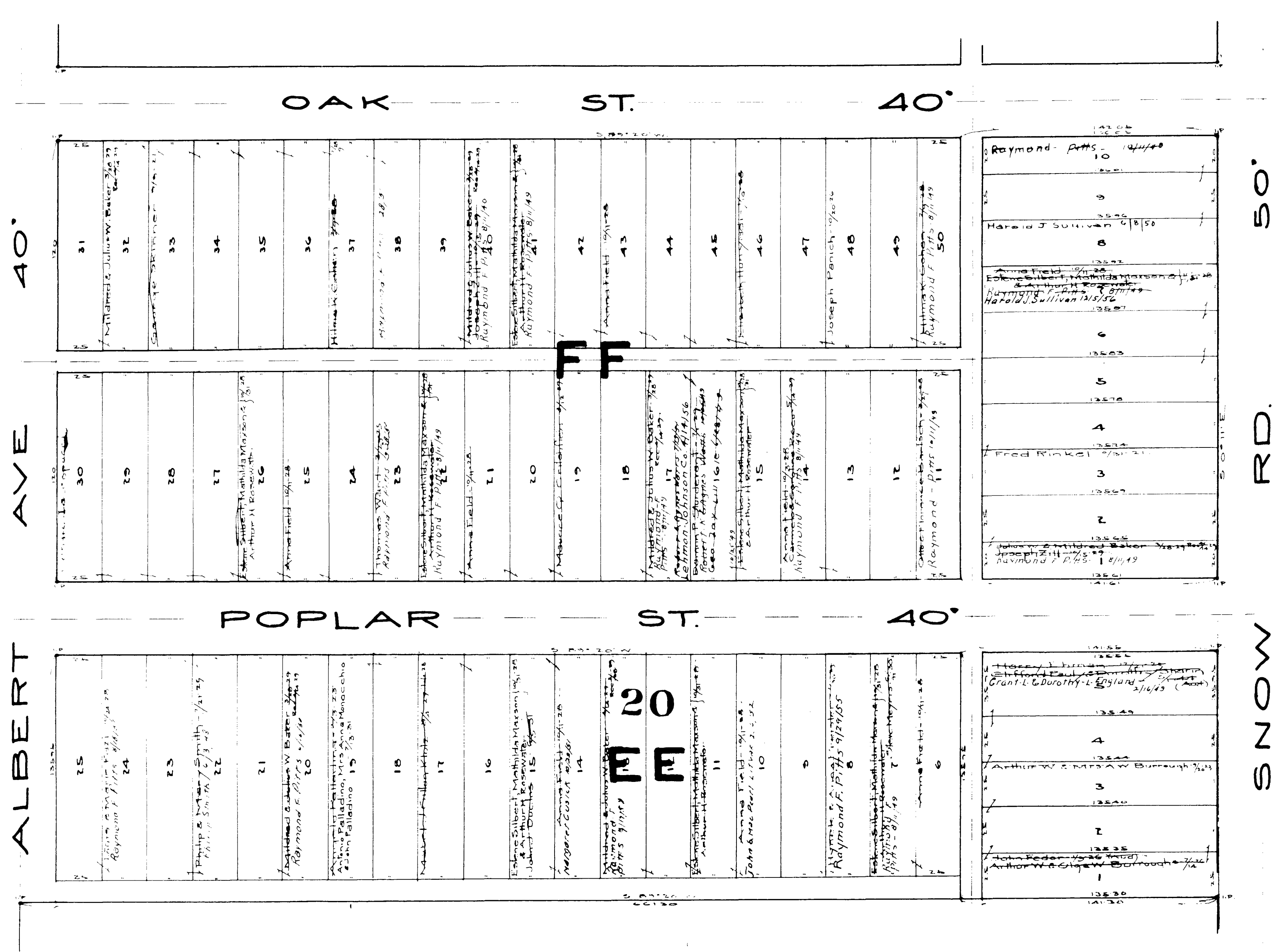
COPYRIGHT 1962  
U.S. CODE, TITLE 17  
LORAIN COUNTY, OHIO  
Reproduced by,  
Allied Microfilm Corp.  
Akron, Ohio





**RIDGEVILLE TOWNSHIP**

COPYRIGHT 1962  
 U.S. CODE, TITLE 17  
 LORAIN COUNTY, OHIO  
 Reproduced by,  
 Allied Microfilm Corp.  
 Akron, Ohio

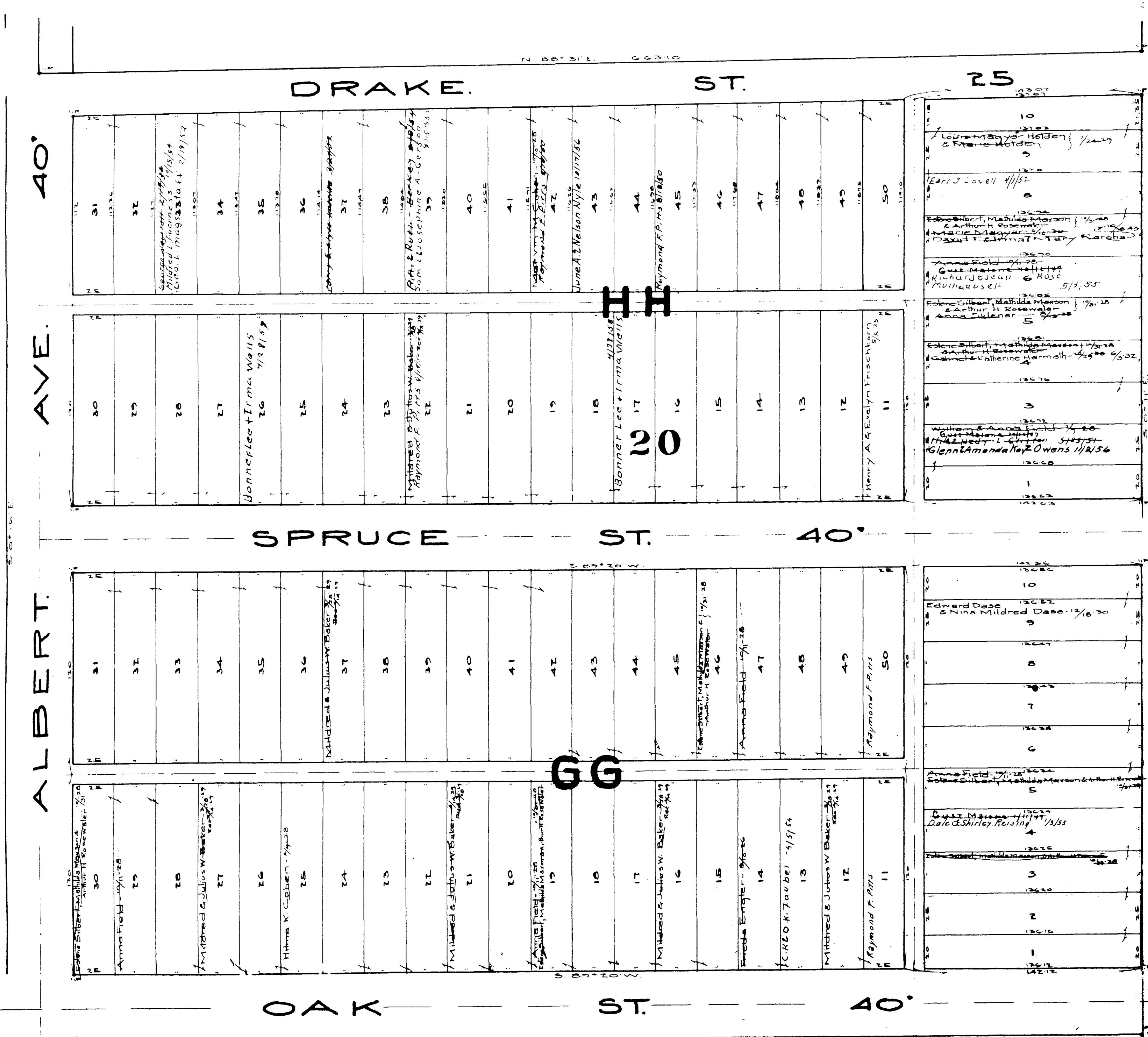


Center Ridge Heights Vol. 10 Pgs 22023  
 Lots in blank The Universal Rity Co.

RIDGEVILLE  
 TOWNSHIP

COPYRIGHT 1962  
 U.S. CODE, TITLE 17  
 LORAIN COUNTY, OHIO  
 Reproduced by,  
 Allied Microfilm Corp.  
 Akron, Ohio





40'

AVE.

ALBERT

DRAKE ST.

25

SPRUCE ST.

40'

OAK ST.

40'

50'

RD.

SNOW

COPYRIGHT 1962  
 U.S. CODE, TITLE 17  
 LORAIN COUNTY, OHIO  
 Reproduced by,  
 Allied Microfilm Corp.  
 Akron, Ohio

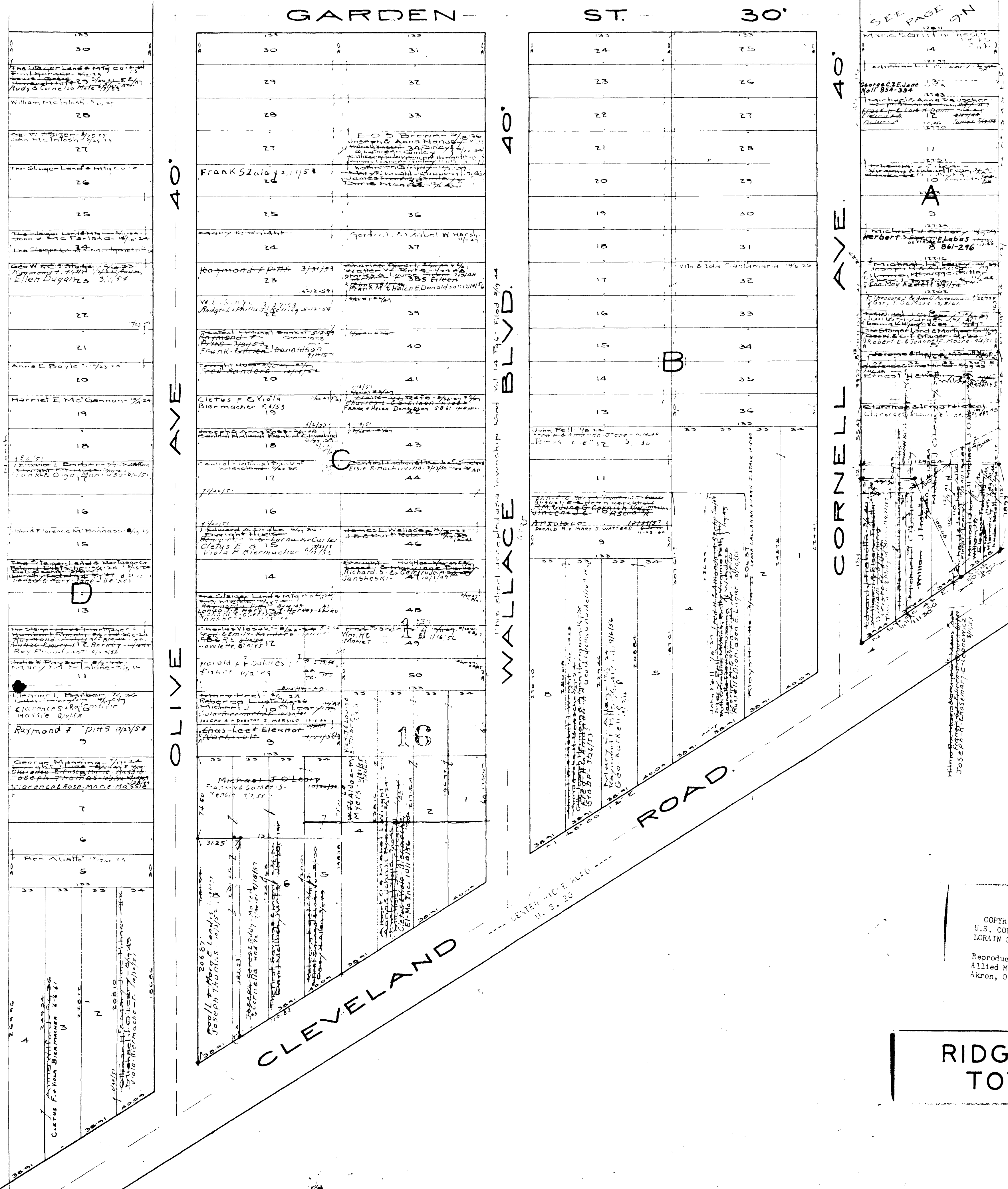
Center Ridge Heights Vol. 10 Pgs 22023  
 Lots in blank The Universal Realty Co.

RIDGEVILLE  
 TOWNSHIP









SEE PAGE 9N

14	13
13	12
12	11
11	10
10	9
9	8
8	7
7	6
6	5
5	4
4	3
3	2
2	1

COPYRIGHT 1962  
 U.S. CODE, TITLE 17  
 LORAIN COUNTY, OHIO  
 Reproduced by,  
 Allied Microfilm Corp.  
 Akron, Ohio

RIDGEVILLE  
 TOWNSHIP

36	Vincent A. Siffert 4/16/53 Richard Beck 12/6/56
35	
34	
33	
32	
31	
30	Geo. W. C. Steiger 4/11/53
29	Geo. W. C. Steiger 4/11/53 Lehman Johnson Co. B-20-59 8-20-59
28	
27	Raymond F. Pitts 3/10/58
26	
25	
24	
23	
22	Raymond F. Pitts 3/10/58
21	
20	
19	
18	
17	
16	Raymond F. Pitts 3/10/58
15	
14	
13	Raymond F. Pitts 3/10/58
12	
11	
10	Mary E. Walsh 10/29/53
9	
8	
7	
6	
5	
4	
3	
2	
1	

36	Dwight Hues 10/8/48	Dwight Hues 10/8/48
35	Geo. Edna Clark 11-4-59	
34	Hazel M. Dickinson 6/21/50	
33	Hazel Dickinson 6/21/50 Mabel Dickinson 10/15/53 C. P. Viola L. Biermaier 6/1/53	
32		
31	Walter I. Harry E. John & Edna H. Oden 1/1/53	
30		
29		
28		
27		
26		
25		
24		
23		
22		
21		
20		
19		
18		
17		
16		
15		
14		
13		
12		
11		
10		
9		
8		
7		
6		
5		
4		
3		
2		
1		

36	James H. Menz 7/6/50	
35		
34		
33		
32		
31		
30		
29		
28		
27		
26		
25		
24		
23		
22		
21		
20		
19		
18		
17		
16		
15		
14		
13		
12		
11		
10		
9		
8		
7		
6		
5		
4		
3		
2		
1		

36		
35		
34		
33		
32		
31		
30		
29		
28		
27		
26		
25		
24		
23		
22		
21		
20		
19		
18		
17		
16		
15		
14		
13		
12		
11		
10		
9		
8		
7		
6		
5		
4		
3		
2		
1		

COPYRIGHT 1962  
U.S. CODE, TITLE 17  
LORDAIN COUNTY, OHIO  
Reproduced by  
Allied Microfilm Corp.  
Akron, Ohio

RIDGEVILLE  
TOWNSHIP

OLIVE AVE. 40'

WALLACE BLYD. N 40'

CORNELL AVE. 40'

GARDEN ST

Cleveland Road Home Site Vol 10 Pgs 27, 28  
Lots in blank - Barber & Drake



The Cleveland Electric Illuminating Co. L. E. I. Co. R. R.

RIDGEVILLE TOWNSHIP

COPYRIGHT 1962 U.S. CODE, TITLE 17 LORAIN COUNTY, OHIO

Reproduced by Allied Microfilm Corp. Akron, Ohio

Table with 2 columns and 30 rows, listing lot numbers and owner names. Includes entries like 'Macl Dill 17 4-27-60' and 'Edward & Joyce Desro 4-18-60'.

OLIVE AVE. 40'

Table with 2 columns and 30 rows, listing lot numbers and owner names. Includes entries like 'Dwight Hues 3/4-57' and 'Coye & Pearl L. Lowther 5/9/59'.

Table with 2 columns and 30 rows, listing lot numbers and owner names. Includes entries like 'Bobby Krumholz 1/5-55' and 'Julia & Joseph Welch 2/21-57'.

WALLACE BLYD. 40'

Table with 2 columns and 30 rows, listing lot numbers and owner names. Includes entries like 'Charles A. & Rose M. Kromber 2/10-57' and 'Dwight M. Hues (Dorothy) 5/10-57'.

Table with 2 columns and 30 rows, listing lot numbers and owner names. Includes entries like 'Edward A. Drake 1/10-50' and 'Lester & Esther Peppit 1/10-57'.

CORNELL AVE. 40'

Table with 2 columns and 30 rows, listing lot numbers and owner names. Includes entries like 'Charles A. & Rose M. Kromber 2/10-57' and 'Lester & Esther Peppit 1/10-57'.

This street accepted as Township Road Vol. 14 P. 3 Filed 5/9/44 58-66

CROSS ST. 30'


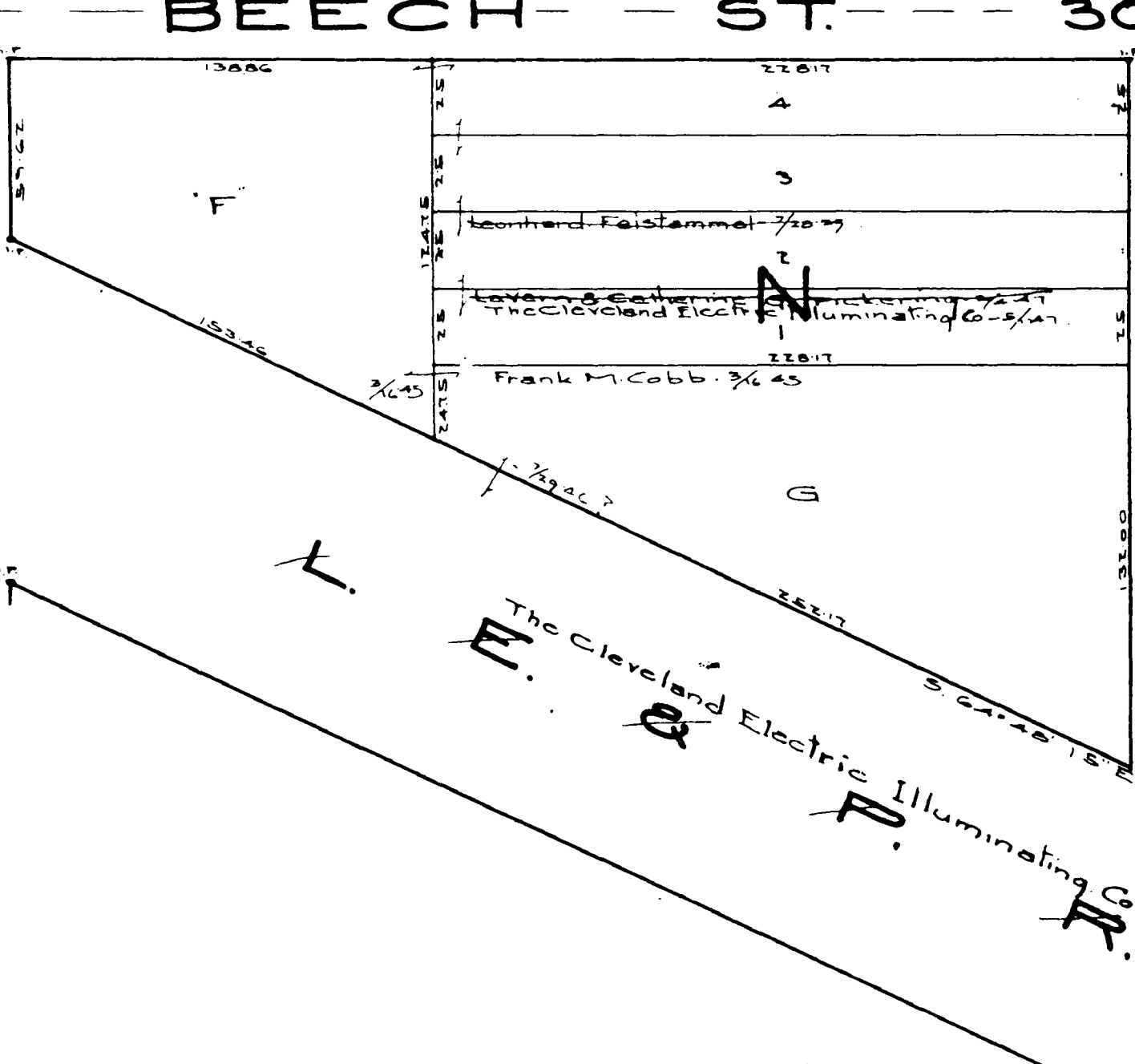


CORNELL AVE. 40'

BIRCH ST. 40'

37	24
38	23
39	22
40	21
41	20
42	19
43	18
44	17
45	16
46	15
47	14
48	13
49	12
50	11
51	10
52	9
53	8
54	7
55	6
56	5
57	4
58	3
59	2
60	1

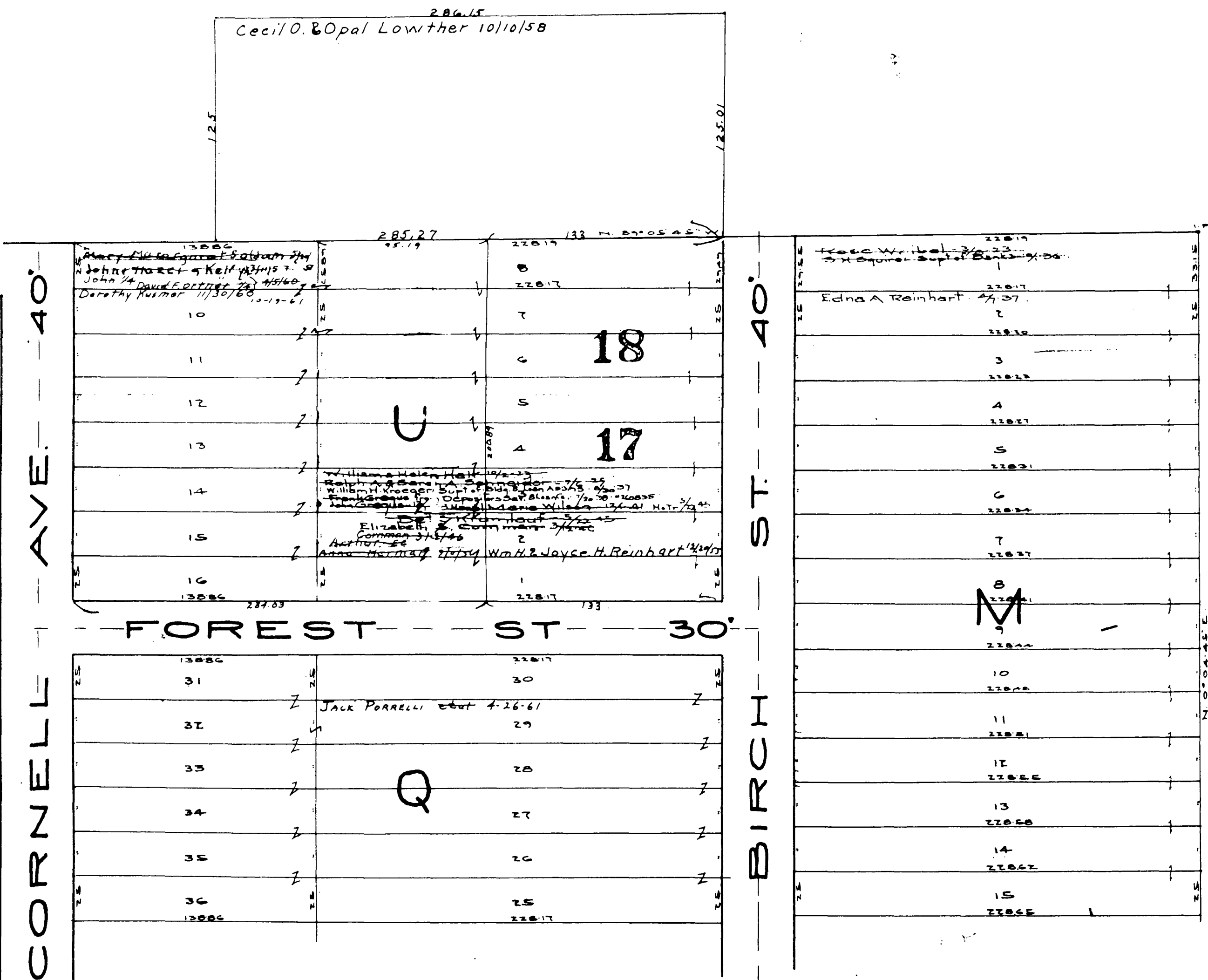
16
17
18
19
20
21
22
23
24
25
26
27
28
29
30
31
32
33
34
35
36
37
38
39
40
41
42
43
44
45
46
47
48
49
50
51
52
53
54
55
56
57
58
59
60



BEECH ST. 30'

RIDGEVILLE TOWNSHIP

COPYRIGHT 1962 U.S. CODE, TITLE 17 LORAIN COUNTY, OHIO Reproduced by, Allied Microfilm Corp. Akron, Ohio



RIDGEVILLE TOWNSHIP

COPYRIGHT 1962  
U.S. CODE, TITLE 17  
LORAIN COUNTY, OHIO  
Reproduced by,  
Allied Microfilm Corp.  
Akron, Ohio

22	123	21	124
20	122	19	125
18	121	17	126
17	120	16	127
16	119	15	128
15	118	14	129
14	117	13	130
13	116	12	131
12	115	11	132
11	114	10	133
10	113	9	134
9	112	8	135
8	111	7	136
7	110	6	137
6	109	5	138
5	108	4	139
4	107	3	140
3	106	2	141
2	105	1	142
1	104		143
	103		144
	102		145
	101		146
	100		147
	99		148
	98		149
	97		150
	96		151
	95		152
	94		153
	93		154
	92		155
	91		156
	90		157
	89		158
	88		159
	87		160
	86		161
	85		162
	84		163
	83		164
	82		165
	81		166
	80		167
	79		168
	78		169
	77		170
	76		171
	75		172
	74		173
	73		174
	72		175
	71		176
	70		177
	69		178
	68		179
	67		180
	66		181
	65		182
	64		183
	63		184
	62		185
	61		186
	60		187
	59		188
	58		189
	57		190
	56		191
	55		192
	54		193
	53		194
	52		195
	51		196
	50		197
	49		198
	48		199
	47		200
	46		201
	45		202
	44		203
	43		204
	42		205
	41		206
	40		207
	39		208
	38		209
	37		210
	36		211
	35		212
	34		213
	33		214
	32		215
	31		216
	30		217
	29		218
	28		219
	27		220
	26		221
	25		222
	24		223
	23		224
	22		225
	21		226
	20		227
	19		228
	18		229
	17		230
	16		231
	15		232
	14		233
	13		234
	12		235
	11		236
	10		237
	9		238
	8		239
	7		240
	6		241
	5		242
	4		243
	3		244
	2		245
	1		246
			247
			248
			249
			250

18	123	18	123
17	122	17	124
16	121	16	125
15	120	15	126
14	119	14	127
13	118	13	128
12	117	12	129
11	116	11	130
10	115	10	131
9	114	9	132
8	113	8	133
7	112	7	134
6	111	6	135
5	110	5	136
4	109	4	137
3	108	3	138
2	107	2	139
1	106	1	140
	105		141
	104		142
	103		143
	102		144
	101		145
	100		146
	99		147
	98		148
	97		149
	96		150
	95		151
	94		152
	93		153
	92		154
	91		155
	90		156
	89		157
	88		158
	87		159
	86		160
	85		161
	84		162
	83		163
	82		164
	81		165
	80		166
	79		167
	78		168
	77		169
	76		170
	75		171
	74		172
	73		173
	72		174
	71		175
	70		176
	69		177
	68		178
	67		179
	66		180
	65		181
	64		182
	63		183
	62		184
	61		185
	60		186
	59		187
	58		188
	57		189
	56		190
	55		191
	54		192
	53		193
	52		194
	51		195
	50		196
	49		197
	48		198
	47		199
	46		200
	45		201
	44		202
	43		203
	42		204
	41		205
	40		206
	39		207
	38		208
	37		209
	36		210
	35		211
	34		212
	33		213
	32		214
	31		215
	30		216
	29		217
	28		218
	27		219
	26		220
	25		221
	24		222
	23		223
	22		224
	21		225
	20		226
	19		227
	18		228
	17		229
	16		230
	15		231
	14		232
	13		233
	12		234
	11		235
	10		236
	9		237
	8		238
	7		239
	6		240
	5		241
	4		242
	3		243
	2		244
	1		245
			246
			247
			248
			249
			250

30	123	30	123
29	122	29	124
28	121	28	125
27	120	27	126
26	119	26	127
25	118	25	128
24	117	24	129
23	116	23	130
22	115	22	131
21	114	21	132
20	113	20	133
19	112	19	134
18	111	18	135
17	110	17	136
16	109	16	137
15	108	15	138
14	107	14	139
13	106	13	140
12	105	12	141
11	104	11	142
10	103	10	143
9	102	9	144
8	101	8	145
7	100	7	146
6	99	6	147
5	98	5	148
4	97	4	149
3	96	3	150
2	95	2	151
1	94	1	152
	93		153
	92		154
	91		155
	90		156
	89		157
	88		158
	87		159
	86		160
	85		161
	84		162
	83		163
	82		164
	81		165
	80		166
	79		167
	78		168
	77		169
	76		170
	75		171
	74		172
	73		173
	72		174
	71		175
	70		176
	69		177
	68		178
	67		179
	66		180
	65		181
	64		182
	63		183
	62		184
	61		185
	60		186
	59		187
	58		188
	57		189
	56		190
	55		191
	54		192
	53		193
	52		194
	51		195
	50		196
	49		197
	48		198
	47		199
	46		200
	45		201
	44		202
	43		203
	42		204
	41		205
	40		206
	39		207
	38		208
	37		209
	36		210
	35		211
	34		212
	33		213
	32		214
	31		215
	30		216
	29		217
	28		218
	27		219
	26		220
	25		221
	24		222
	23		223
	22		224
	21		225
	20		226
	19		227
	18		228
	17		229
	16		230
	15		231
	14		232
	13		233
	12		234
	11		235
	10		236
	9		237
	8		238
	7		239
	6		240
	5		241
	4		242
	3		243
	2		244
	1		245
			246
			247
			248
			249
			250

COPYRIGHT 1962  
U.S. CODE, TITLE 17  
LORAIN COUNTY, OHIO  
Reproduced by,  
Allied Microfilm Corp.  
Akron, Ohio

RIDGEVILLE  
TOWNSHIP

Cleveland Road Homesite Vol. 10 Pgs 27-28  
Lots in blank: Barber, Drake



35	Ralph C. ...	George L. Doll 5/13/52	Vincent A. ...	...
34	...	...	...	...
33	...	...	...	...
32	...	...	...	...
31	...	...	...	...
30	...	...	...	...
29	...	...	...	...
28	...	...	...	...
27	...	...	...	...
26	...	...	...	...
25	...	...	...	...
24	...	...	...	...
23	...	...	...	...
22	...	...	...	...
21	...	...	...	...
20	...	...	...	...
19	...	...	...	...
18	...	...	...	...
17	...	...	...	...
16	...	...	...	...
15	...	...	...	...
14	...	...	...	...
13	...	...	...	...
12	...	...	...	...
11	...	...	...	...
10	...	...	...	...
9	...	...	...	...
8	...	...	...	...
7	...	...	...	...
6	...	...	...	...
5	...	...	...	...
4	...	...	...	...
3	...	...	...	...
2	...	...	...	...
1	...	...	...	...

OLIVE AVE. 40'

WALLACE BLYD. 40'

CORNELL AVE. 40'

ELM ST. 30'

RIDGEVILLE TOWNSHIP

COPYRIGHT 1962 U.S. CODE, TITLE 17 LOHAIN COUNTY, OHIO Reproduced by Allied Microfilm Corp. Akron, Ohio





RIDGEVILLE TWP.

For deeds to the Board of Trustees of Ridgeville Twp conveying a strip to widen the South 1/2 of the Road to 20' from 15' see Rd to Local Rd see File No. 22220 to 22226 Incl. 25, 27 For deeds conveying a strip to the North, see File No. 22240 to 22246 Incl. 22, 23, 24, 25, 26, 27

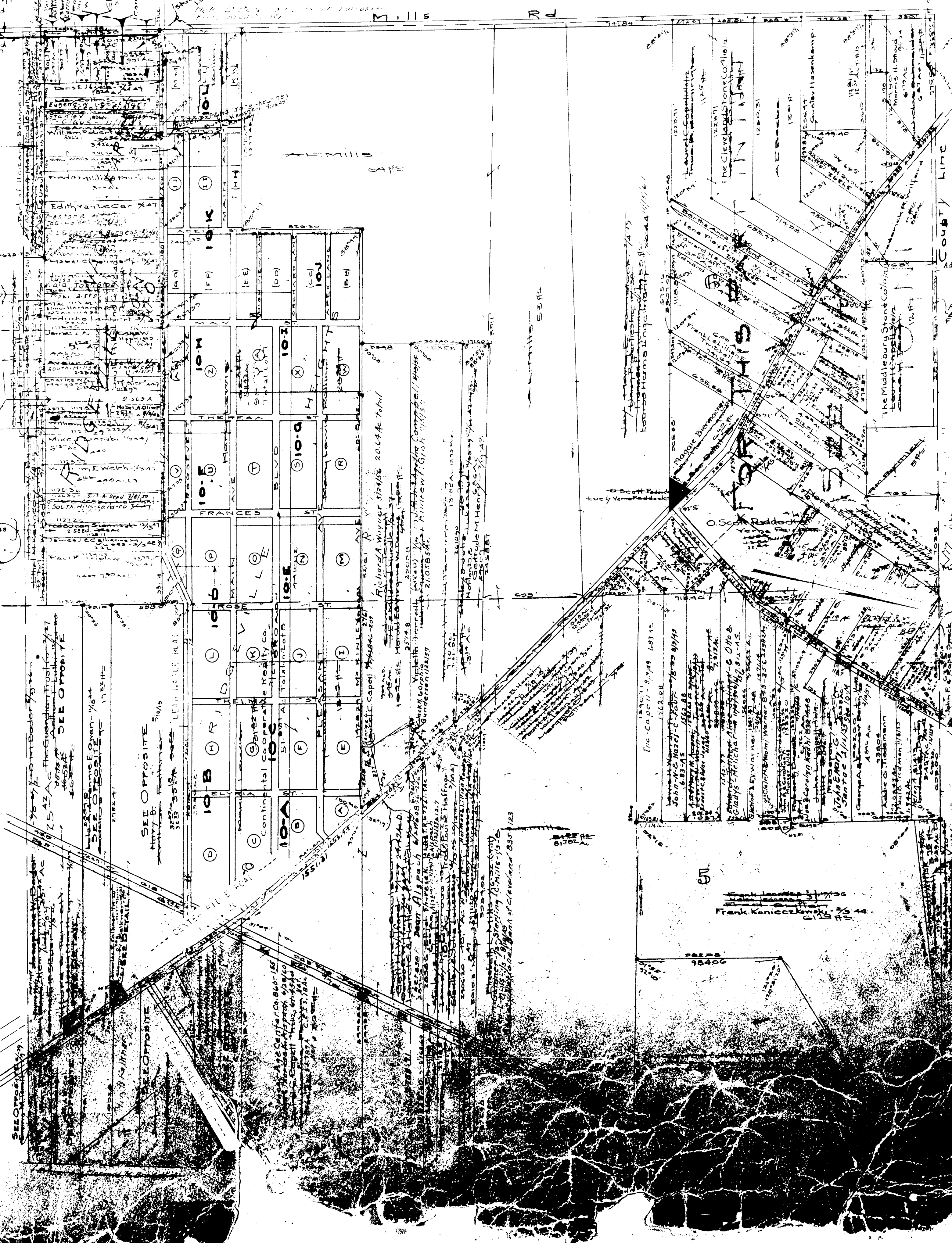
Joseph & Jennie Gray Shady  
Adrian Beebe  
George Manheim 824-255

John & Louise Dubaj 7/1/50  
Canton & Tishie Sullivan 7/1/50

Mary Ann  
SEE PLATE 10M

DETAILS  
SEE PLATE 10M  
SEE OPPOSITE

SEE OPPOSITE



RIDGEVILLE TOWNSHIP

COPYRIGHT 1962  
U.S. CODE, TITLE 17  
LORAIN COUNTY, OHIO

Reproduced by  
Allied Microfilm Corp.  
Akron, Ohio



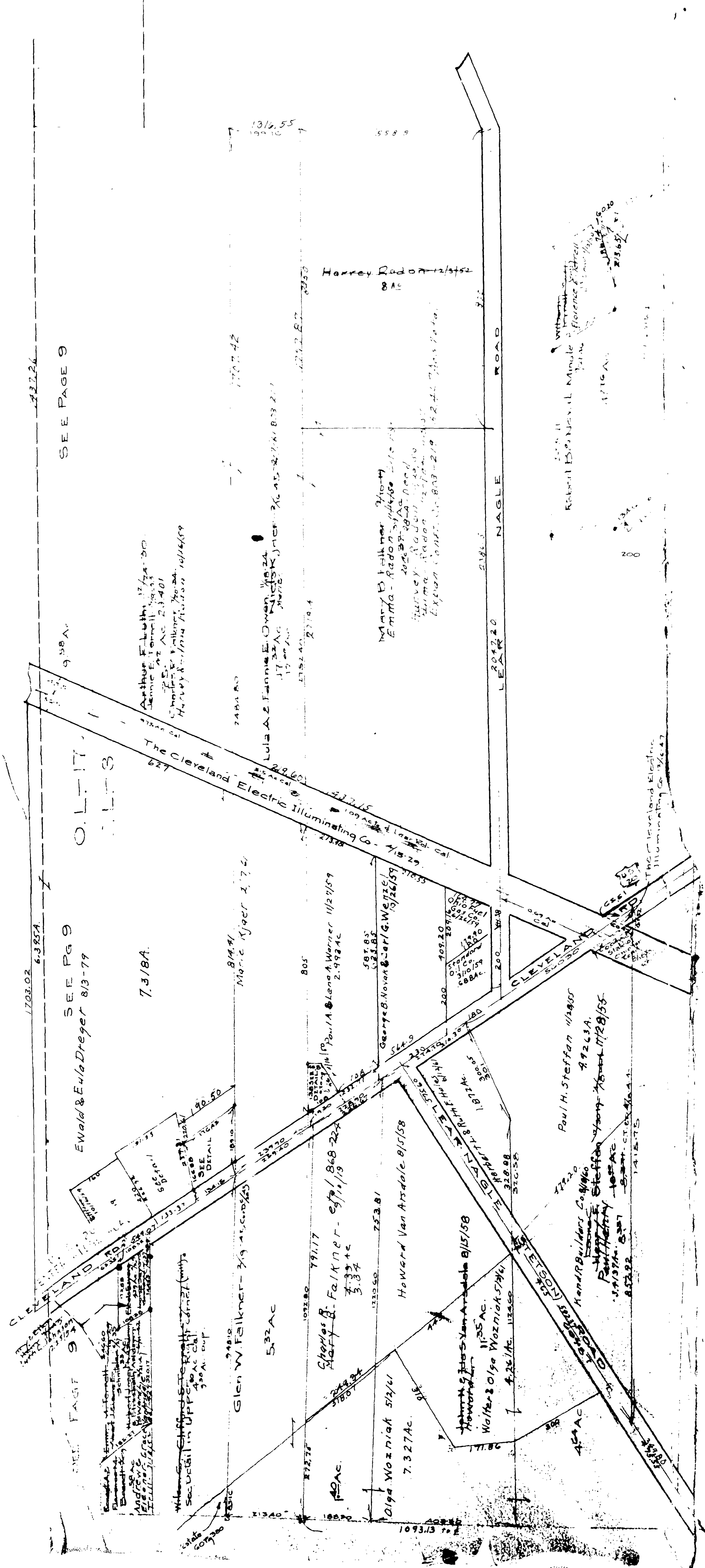
1316.55  
1316.55

OPP 10

RIDGEVILLE TOWNSHIP

COPYRIGHT 1962  
U.S. GOVERNMENT, TITLE 17  
LORAIN COUNTY, OHIO

Reproduced by,  
Allied Microfilm Corp.  
Akron, Ohio



ELYRIA ST.



COPYRIGHT 1962  
 U.S. CODE, TITLE 17  
 LOHAIN COUNTY, OHIO  
 Reproduced by,  
 Allied Microfilm Corp.  
 Akron, Ohio

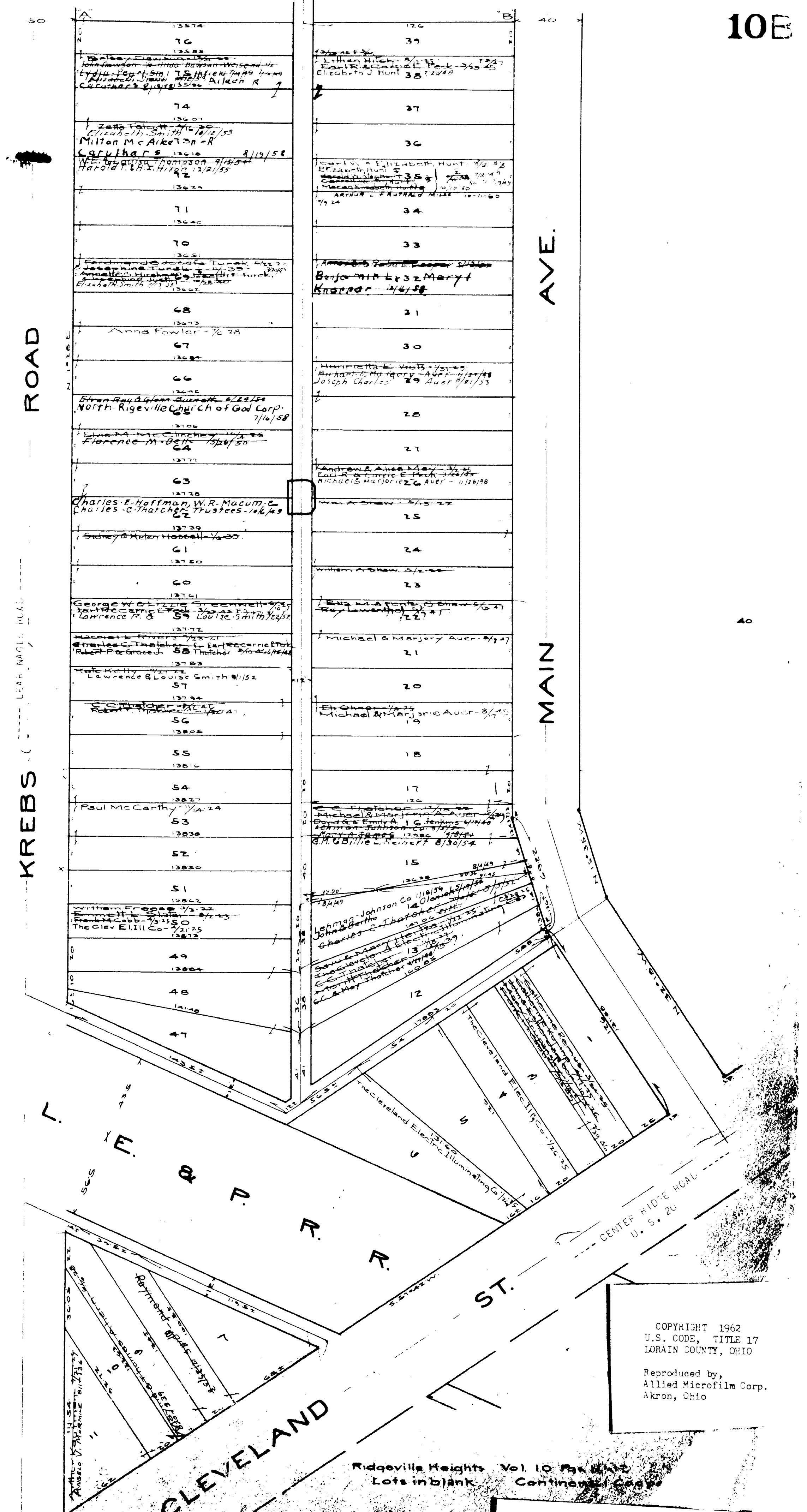
RIDGEVILLE  
 TOWNSHIP

Ridgeville Heights Vol 10 Fgs 11#12  
 Lots in blank Continental Cooperative



THELMA ST.	
48	24
47	23
45	22
44	21
43	20
42	19
41	17
38	16
37	15
36	14
35	13
34	12
33	11
32	10
31	9
29	8
28	7
27	6
26	5
25	4
	3
	2
	1
	126

ELYRIA ST.	
83	46
82	45
81	44
80	43
79	42
78	41
77	40
	126



COPYRIGHT 1962  
 U.S. CODE, TITLE 17  
 LORAIN COUNTY, OHIO  
 Reproduced by  
 Allied Microfilm Corp.  
 Akron, Ohio

RIDGEVILLE TOWNSHIP 696

AVE.

126	34	The Citizens Savings Bank Co. - 10/1/11 J. S. Gleason Jr. 10
33	32	Indreosa Ranallo 3/16/40
31	30	Susie Handa 7/30/30
29	28	Earl R. & Carrie E. Peck 3/23/25 F. 41
27	26	George H. & Florence E. Peck 1/1/25 4413 B. 25-27 Royal
25	24	Jack E. Zagrag 8-7/20/55
23	22	George H. & Florence E. Peck 1/1/25 4413 B. 25-27 Royal
21	20	George H. & Florence E. Peck 1/1/25 4413 B. 25-27 Royal
19	18	Henry J. Wolf 1/1/52
17	16	George H. & Florence E. Peck 1/1/25 4413 B. 25-27 Royal
15	14	George H. & Florence E. Peck 1/1/25 4413 B. 25-27 Royal
13	12	George H. & Florence E. Peck 1/1/25 4413 B. 25-27 Royal
11	10	George H. & Florence E. Peck 1/1/25 4413 B. 25-27 Royal
9	8	George H. & Florence E. Peck 1/1/25 4413 B. 25-27 Royal
7	6	George H. & Florence E. Peck 1/1/25 4413 B. 25-27 Royal
5	4	George H. & Florence E. Peck 1/1/25 4413 B. 25-27 Royal
3	2	George H. & Florence E. Peck 1/1/25 4413 B. 25-27 Royal
1	1	George H. & Florence E. Peck 1/1/25 4413 B. 25-27 Royal

126	34	George H. & Florence E. Peck 1/1/25 4413 B. 25-27 Royal
33	32	Indreosa Ranallo 3/16/40
31	30	Susie Handa 7/30/30
29	28	Earl R. & Carrie E. Peck 3/23/25 F. 41
27	26	George H. & Florence E. Peck 1/1/25 4413 B. 25-27 Royal
25	24	Jack E. Zagrag 8-7/20/55
23	22	George H. & Florence E. Peck 1/1/25 4413 B. 25-27 Royal
21	20	George H. & Florence E. Peck 1/1/25 4413 B. 25-27 Royal
19	18	Henry J. Wolf 1/1/52
17	16	George H. & Florence E. Peck 1/1/25 4413 B. 25-27 Royal
15	14	George H. & Florence E. Peck 1/1/25 4413 B. 25-27 Royal
13	12	George H. & Florence E. Peck 1/1/25 4413 B. 25-27 Royal
11	10	George H. & Florence E. Peck 1/1/25 4413 B. 25-27 Royal
9	8	George H. & Florence E. Peck 1/1/25 4413 B. 25-27 Royal
7	6	George H. & Florence E. Peck 1/1/25 4413 B. 25-27 Royal
5	4	George H. & Florence E. Peck 1/1/25 4413 B. 25-27 Royal
3	2	George H. & Florence E. Peck 1/1/25 4413 B. 25-27 Royal
1	1	George H. & Florence E. Peck 1/1/25 4413 B. 25-27 Royal

126	34	Earl R. & Carrie E. Peck 3/23/25 F. 41
33	32	Indreosa Ranallo 3/16/40
31	30	Susie Handa 7/30/30
29	28	Earl R. & Carrie E. Peck 3/23/25 F. 41
27	26	George H. & Florence E. Peck 1/1/25 4413 B. 25-27 Royal
25	24	Jack E. Zagrag 8-7/20/55
23	22	George H. & Florence E. Peck 1/1/25 4413 B. 25-27 Royal
21	20	George H. & Florence E. Peck 1/1/25 4413 B. 25-27 Royal
19	18	Henry J. Wolf 1/1/52
17	16	George H. & Florence E. Peck 1/1/25 4413 B. 25-27 Royal
15	14	George H. & Florence E. Peck 1/1/25 4413 B. 25-27 Royal
13	12	George H. & Florence E. Peck 1/1/25 4413 B. 25-27 Royal
11	10	George H. & Florence E. Peck 1/1/25 4413 B. 25-27 Royal
9	8	George H. & Florence E. Peck 1/1/25 4413 B. 25-27 Royal
7	6	George H. & Florence E. Peck 1/1/25 4413 B. 25-27 Royal
5	4	George H. & Florence E. Peck 1/1/25 4413 B. 25-27 Royal
3	2	George H. & Florence E. Peck 1/1/25 4413 B. 25-27 Royal
1	1	George H. & Florence E. Peck 1/1/25 4413 B. 25-27 Royal

THELMA

ST.

126	48	Casper & Clara Sleyer 7/10/26
47	46	Maria Helen Wirtz 8/13/52
45	44	Thomas Hanzlick 7/16/23
43	42	Lillian & Grace M. Hudson 10/10/21
41	40	Edmund & Lucia Ranallo 3/16/40
39	38	Elizabeth Carnes 7/16/26
37	36	William O. Heavens 9/3/28
35	34	Joseph & Florence Kanallo 3/16/40
33	32	Fred & Peter DeLuca 3/16/40
31	30	William E. Cox 1/1/25
29	28	Domina Riccio 8-25-59
27	26	William G. Bumberger 1/1/25
25	24	Earl R. & Carrie E. Peck 3/23/25 F. 41
23	22	George H. & Florence E. Peck 1/1/25 4413 B. 25-27 Royal
21	20	George H. & Florence E. Peck 1/1/25 4413 B. 25-27 Royal
19	18	Henry J. Wolf 1/1/52
17	16	George H. & Florence E. Peck 1/1/25 4413 B. 25-27 Royal
15	14	George H. & Florence E. Peck 1/1/25 4413 B. 25-27 Royal
13	12	George H. & Florence E. Peck 1/1/25 4413 B. 25-27 Royal
11	10	George H. & Florence E. Peck 1/1/25 4413 B. 25-27 Royal
9	8	George H. & Florence E. Peck 1/1/25 4413 B. 25-27 Royal
7	6	George H. & Florence E. Peck 1/1/25 4413 B. 25-27 Royal
5	4	George H. & Florence E. Peck 1/1/25 4413 B. 25-27 Royal
3	2	George H. & Florence E. Peck 1/1/25 4413 B. 25-27 Royal
1	1	George H. & Florence E. Peck 1/1/25 4413 B. 25-27 Royal

126	48	Mariano B. Bendetto 7/23/27
47	46	Evelyn M. & Grace M. Hudson 10/10/21
45	44	Joseph & Florence Kanallo 3/16/40
43	42	Grace McKee 7/16/26
41	40	Michael Bobko 7/11/23
39	38	Edmund R. Franklin 11/26/26
37	36	Josephine M. Sherlock 7/16/26
35	34	Joseph A. & Ann B. Balore 8/19/59
33	32	Elizabeth Carnes 7/16/26
31	30	William E. Cox 1/1/25
29	28	Domina Riccio 8-25-59
27	26	William G. Bumberger 1/1/25
25	24	Earl R. & Carrie E. Peck 3/23/25 F. 41
23	22	George H. & Florence E. Peck 1/1/25 4413 B. 25-27 Royal
21	20	George H. & Florence E. Peck 1/1/25 4413 B. 25-27 Royal
19	18	Henry J. Wolf 1/1/52
17	16	George H. & Florence E. Peck 1/1/25 4413 B. 25-27 Royal
15	14	George H. & Florence E. Peck 1/1/25 4413 B. 25-27 Royal
13	12	George H. & Florence E. Peck 1/1/25 4413 B. 25-27 Royal
11	10	George H. & Florence E. Peck 1/1/25 4413 B. 25-27 Royal
9	8	George H. & Florence E. Peck 1/1/25 4413 B. 25-27 Royal
7	6	George H. & Florence E. Peck 1/1/25 4413 B. 25-27 Royal
5	4	George H. & Florence E. Peck 1/1/25 4413 B. 25-27 Royal
3	2	George H. & Florence E. Peck 1/1/25 4413 B. 25-27 Royal
1	1	George H. & Florence E. Peck 1/1/25 4413 B. 25-27 Royal

126	48	Earl R. & Carrie E. Peck 3/23/25 F. 41
47	46	Elizabeth Carnes 7/16/26
45	44	Thomas Hanzlick 7/16/23
43	42	Carl Fehlau 7/24/29
41	40	John S. Remenski 7/14/30
39	38	James R. Thibault 5/2/58
37	36	William H. & Mary Kleinhens 7/16/26
35	34	William & Ella M. Storch 7/16/26
33	32	Lulu Blanche Haddon 7/16/26
31	30	James R. Thibault 5/2/58
29	28	William G. Bumberger 1/1/25
27	26	William G. Bumberger 1/1/25
25	24	Earl R. & Carrie E. Peck 3/23/25 F. 41
23	22	George H. & Florence E. Peck 1/1/25 4413 B. 25-27 Royal
21	20	George H. & Florence E. Peck 1/1/25 4413 B. 25-27 Royal
19	18	Henry J. Wolf 1/1/52
17	16	George H. & Florence E. Peck 1/1/25 4413 B. 25-27 Royal
15	14	George H. & Florence E. Peck 1/1/25 4413 B. 25-27 Royal
13	12	George H. & Florence E. Peck 1/1/25 4413 B. 25-27 Royal
11	10	George H. & Florence E. Peck 1/1/25 4413 B. 25-27 Royal
9	8	George H. & Florence E. Peck 1/1/25 4413 B. 25-27 Royal
7	6	George H. & Florence E. Peck 1/1/25 4413 B. 25-27 Royal
5	4	George H. & Florence E. Peck 1/1/25 4413 B. 25-27 Royal
3	2	George H. & Florence E. Peck 1/1/25 4413 B. 25-27 Royal
1	1	George H. & Florence E. Peck 1/1/25 4413 B. 25-27 Royal

ELYRIA

ST.

RIDGEVILLE TOWNSHIP

MAIN

BROAD

AVE.

PLEASANT

AVE.

Mc KINLEY

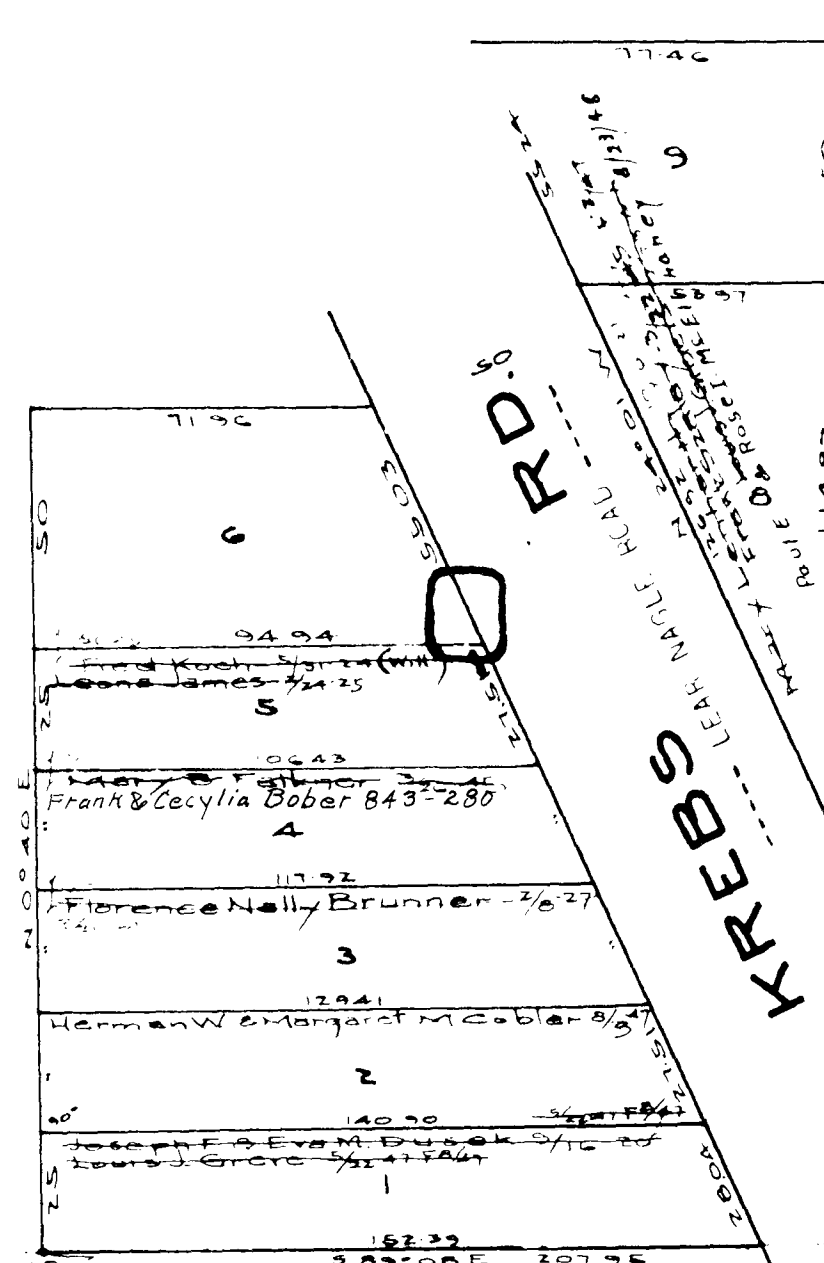
COPYRIGHT 1962 U.S. CODE, TITLE 17 LOBBY COUNTY, OHIO

Reproduced by Allied Microfilm Corp. Akron, Ohio

Vol 10 Page 112

Central Cooperative Realty Co.





34	12765	120
33		10
32	Mrs. Schuenger 9/27-29 Leone J. Grove 3/27/27	Harry E. & Anne M. Maxwell Benjamin A. Maxwell Joseph Eganick 5/1/27
31	Richard G. Loucka 9/25/27	Thomas E. Patterson Dwight H. Rice 7/1/27 Herbert Horst 8/1/27 9-1-29 1/28/29
30	Elizabeth C. Grove 7/2-20 E. J. C. Grove 7/2-20	Lehman Johnson Co. Trust Rosa M. & Elizabeth A. Horst Daniel C. & Donna J. Horst 9-1-29
29	Mrs. Lechner 11/24-25 Clarence J. & Mary Caroline Horst	120 6 9-1-29
28	Joseph Tequilani 7/2-21	120 3 9-1-29
27		120 4 9-1-29
26		120 3 9-1-29
25		120 1 9-1-29

ROSE ST.

48	Pietro F. Scalini 2/1-27 12801	24
47	12812	23
46	12816	Michael S. Brown 7/2-22 Earl B. & Carrie Beck 7/1-20 Hosanna G. B. Beck 2/1-20 Thomas & Catherine 7/1-20
45	Frank & Rosa Jirasek 11/21-28 12821	21
44	Bon AS. alv. the Ranallo 2/22-23 Anna C. Ranallo 4/1-20 " (Scully)? 4-4	20
43	12826	19
42	12810 Thomas Anna & William Raymond R. & William Lowenthal 1/8-27	18
41	12804	17
40	12807 Bernadette Ranallo 3/2-25	16
39	12811 Edna Wehr 3/1-25	15
38	12818 Henry Ranallo 3/1-26	14
37	12822 Martin & Johanna Schueller 3/2-25	13
36	12823 Alex Peter 3/2-25	12
35	12826	11
34	12800 Elizabeth Smith 8/1-26 Melvin H. Bartlett 8/1-26	10
33	12824 Mathilda Hermann 1/2-28	9
32	13008 Linnie M. & Florence M. Brown Mrs. Fred Keavort 1/2-28	8
31	13022	7
30	12835 Mary & Pelt Yokavon 1/2-23 Frank Aoy 2/8-26	6
29	12862	5
28	12877 Bert & Bernice Reynolds 3/2-25 Frances Ranallo 1/2-26	4
27	12871	3
26	12808 W. E. Bristol 7-26-26	2
25	12815	1

THELMA

COPYRIGHT 1962  
U.S. CODE, TITLE 17  
LORAIN COUNTY, OHIO

Reproduced by,  
Allied Microfilm Corp.  
Akron, Ohio

RIDGEVILLE  
TOWNSHIP

Ridgeville Heights Vol 10 Pgs 11 & 12  
Loretta Blair Continental Cooperative Realty Co.



RIDGEVILLE TOWNSHIP

COPYRIGHT 1962 U.S. CODE, TITLE 17 LOHAIN COUNTY, OHIO

Reproduced by Allied Microfilm Corp. Akron, Ohio

AVE.

MAIN

Table with 2 columns: Lot number (45-30) and owner name/property details.

Table with 2 columns: Lot number (48-30) and owner name/property details.

Table with 2 columns: Lot number (21-1) and owner name/property details.

Table with 2 columns: Lot number (24-1) and owner name/property details.

BLVD.

BROAD

Table with 2 columns: Lot number (45-1) and owner name/property details.

Table with 2 columns: Lot number (48-1) and owner name/property details.

Table with 2 columns: Lot number (20-1) and owner name/property details.

Table with 2 columns: Lot number (24-1) and owner name/property details.

AVE.

PLEASANT

Table with 2 columns: Lot number (45-1) and owner name/property details.

Table with 2 columns: Lot number (48-1) and owner name/property details.

Table with 2 columns: Lot number (22-1) and owner name/property details.

Table with 2 columns: Lot number (24-1) and owner name/property details.

AVE.

MC KINLEY

newly printed 100 pages Vol 10 Pp 11-12

blank - Continental Cooperative Realty Co.

ROAD

13768	Lawrence & Helen
13767	21
13766	20
13765	19
13764	18
13763	17
13762	16
13761	15
13760	14
13759	13
13758	12
13757	11
13756	10
13755	9
13754	8
13753	7
13752	6
13751	5
13750	4
13749	3
13748	2
13747	1
13746	

AVE.

44	44
43	43
42	42
41	41
40	40
39	39
38	38
37	37
36	36
35	35
34	34
33	33
32	32
31	31
30	30
29	29
28	28
27	27
26	26
25	25
24	24
23	23
22	22
21	21
20	20
19	19
18	18
17	17
16	16
15	15
14	14
13	13
12	12
11	11
10	10
9	9
8	8
7	7
6	6
5	5
4	4
3	3
2	2
1	1

20	20
19	19
18	18
17	17
16	16
15	15
14	14
13	13
12	12
11	11
10	10
9	9
8	8
7	7
6	6
5	5
4	4
3	3
2	2
1	1

KREBS

23	23
22	22
21	21
20	20
19	19
18	18
17	17
16	16
15	15
14	14
13	13
12	12
11	11
10	10
9	9
8	8
7	7
6	6
5	5
4	4
3	3
2	2
1	1

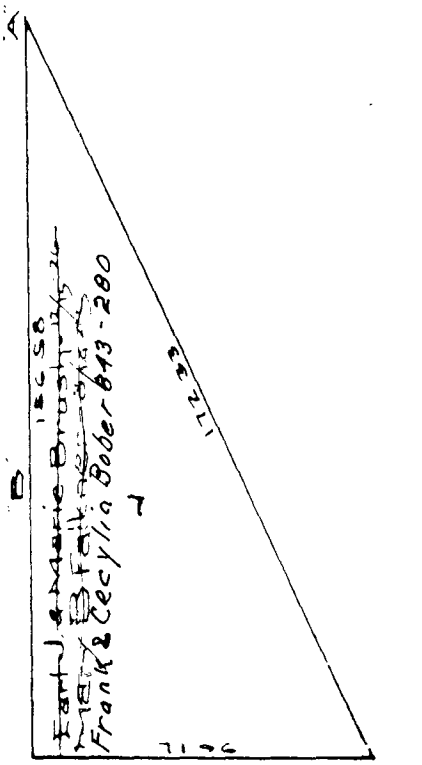
ROOSEVELT

47	47
46	46
45	45
44	44
43	43
42	42
41	41
40	40
39	39
38	38
37	37
36	36
35	35
34	34
33	33
32	32
31	31
30	30
29	29
28	28
27	27
26	26
25	25
24	24
23	23
22	22
21	21
20	20
19	19
18	18
17	17
16	16
15	15
14	14
13	13
12	12
11	11
10	10
9	9
8	8
7	7
6	6
5	5
4	4
3	3
2	2
1	1

23	23
22	22
21	21
20	20
19	19
18	18
17	17
16	16
15	15
14	14
13	13
12	12
11	11
10	10
9	9
8	8
7	7
6	6
5	5
4	4
3	3
2	2
1	1

RIDGEVILLE TOWNSHIP

COPYRIGHT 1962  
U.S. CODE, TITLE 17  
LORAIN COUNTY, OHIO  
Reproduced by,  
Allied Microfilm Corp.  
Akron, Ohio



Ridgeville Heights Vol. 10 Pgs 11 & 12  
Lots in blank Continental Cooperative Realty Co.



126	126
30	6
Herbert Hanson 8/22/22 Customs 29 8/1/22 AD	125 Frank & Anne Strauss 2/22 Frank & Mabel Toy 2/25 AD
28	4
Henry K. Wolff 1/22 40	Marie Malchan 1/12-22
27	3
Continental Cooperative Realty Co. 1/12	2
26	2
25	1
126	126

126	126
25	6
John J. Hele 11/20/58	John J. Hele 11/20/58
24	5
John A. ... 11/21/58	John A. ... 11/21/58
23	4
Robert E. & Mabel Cox 1/22/53	Robert E. & Mabel Cox 1/22/53
27	3
26	2
25	1
126	126

126	126
29	6
Anna Goobl 1/22-20 1/22	Anna Goobl 1/22-20 1/22
28	5
27	4
26	3
25	2
24	1
126	126

THERESA

ST.

126	126
48	24
47	23
46	22
45	21
44	20
43	19
42	18
41	17
40	16
39	15
38	14
37	13
36	12
35	11
34	10
33	9
32	8
31	7
30	6
29	5
28	4
27	3
26	2
25	1
126	126

126	126
24	24
23	23
22	22
21	21
20	20
19	19
18	18
17	17
16	16
15	15
14	14
13	13
12	12
11	11
10	10
9	9
8	8
7	7
6	6
5	5
4	4
3	3
2	2
1	1
126	126

126	126
48	24
47	23
46	22
45	21
44	20
43	19
42	18
41	17
40	16
39	15
38	14
37	13
36	12
35	11
34	10
33	9
32	8
31	7
30	6
29	5
28	4
27	3
26	2
25	1
126	126

FRANCES

ST.

126	126
48	24
47	23
46	22
45	21
44	20
43	19
42	18
41	17
40	16
39	15
38	14
37	13
36	12
35	11
34	10
33	9
32	8
31	7
30	6
29	5
28	4
27	3
26	2
25	1
126	126

126	126
24	24
23	23
22	22
21	21
20	20
19	19
18	18
17	17
16	16
15	15
14	14
13	13
12	12
11	11
10	10
9	9
8	8
7	7
6	6
5	5
4	4
3	3
2	2
1	1
126	126

126	126
48	24
47	23
46	22
45	21
44	20
43	19
42	18
41	17
40	16
39	15
38	14
37	13
36	12
35	11
34	10
33	9
32	8
31	7
30	6
29	5
28	4
27	3
26	2
25	1
126	126

RIDGEVILLE TOWNSHIP

AVE.

MAIN

BLVD.

BROAD

AVE.

PLEASANT

AVE.

MCKINLEY

COPYRIGHT 1962 U.S. CODE, TITLE 17 LORAIN COUNTY, OHIO

Ridgeville Heights Vol 10 Pgs. 11-12

13503	7
13420	1
13401	4
13447	1
13433	2
13405	1

13400	29
13401	28
13402	27
13403	26
13404	25
13405	24

13400	5
13401	4
13402	3
13403	2
13404	1
13405	1

MAY

ST.

13571	24
13350	23
13330	22
13300	21
13280	20
13260	19
13240	18
13220	17
13200	16
13180	15
13160	14
13140	13
13120	12
13100	11
13080	10
13060	9
13040	8
13020	7
13000	6
12980	5
12960	4
12940	3
12920	2
12900	1

13500	48
13480	47
13460	46
13440	45
13420	44
13400	43
13380	42
13360	41
13340	40
13320	39
13300	38
13280	37
13260	36
13240	35
13220	34
13200	33
13180	32
13160	31
13140	30
13120	29
13100	28
13080	27
13060	26
13040	25
13020	24

13500	24
13480	23
13460	22
13440	21
13420	20
13400	19
13380	18
13360	17
13340	16
13320	15
13300	14
13280	13
13260	12
13240	11
13220	10
13200	9
13180	8
13160	7
13140	6
13120	5
13100	4
13080	3
13060	2
13040	1

KREBS ROAD

ROOSEVELT AVE.

MAIN AVE.

THERESA

ST.

13500	23
13480	22
13460	21
13440	20
13420	19
13400	18

13500	47
13480	46
13460	45
13440	44
13420	43
13400	42

13500	23
13480	22
13460	21
13440	20
13420	19
13400	18

COPYRIGHT 1962 U.S. CODE, TITLE 17 LORAIN COUNTY, OHIO

Reproduced by Allied Microfilm Corp. Akron, Ohio

RIDGEVILLE TOWNSHIP

Ridgeville Heights Vol 10 Pgs 11-12 Lots in blank Continental Cooperative Realty Co.



14700 7 Fred Perkins 6/2/20 Lloyd A. ... William S. Gold...	14700 5 Joseph D. ... Sam Blonde ...	14700 4 Helen M. Brown 2/23/51 William Nixon 3/22/51	39 Silver Elizabeth Smith 1/24/51 Charles Jean 3/28/51	38 Mrs. Jean Besenfelder 6/28/54 Charles Jean Besenfelder 11/59 A. D. Smith 9/19/52	37 R. L. O. C. ... B. A. ...	36 R. L. O. C. ... B. A. ...	35 R. L. O. C. ... B. A. ...	34 R. L. O. C. ... B. A. ...	33 R. L. O. C. ... B. A. ...	32 R. L. O. C. ... B. A. ...	31 R. L. O. C. ... B. A. ...	30 R. L. O. C. ... B. A. ...
---	---	---	--	--	------------------------------------	------------------------------------	------------------------------------	------------------------------------	------------------------------------	------------------------------------	------------------------------------	------------------------------------

126 48 11-18-59 Rosa G. Harris 1/18-59 47 Rose Edna Haddad 4/10-53 Gilbert J. Green 5/29/48 Louis J. Greve 4/6/48 Hannah E. ...	126 47 Frederick C. & Minnie Kirchhoff 8/10-27 46 John W. ... 45 John W. ... 44 Anne L. Garvin 9/5-25 43 Peter Amos 1/23-42 42 41 40 Barney & Lippy Wolfe 9/10-22 39 Martha & Cora Schneider 1/10-22 Elizabeth Smith 1/17/58 37 Emmaldeide 10/29-20 36 35 34 33 32 31	126 48 Lloyd H. ... 46 Bessie ... 44 Margaret ... 42 Andrew J. Hill 12/18/36 41 40 Marquenie Julia Mellon 4/25-53 39 Michael ... 38 Joseph Henry ... 37 36 John W. & Magdalena Frank 7/10-29 35 34 Viola Giffinger 1/22-27 33 32 31	126 48 Harold T. ... 46 John ... 44 Augusta ... 42 Elizabeth ... 41 17 15 13 12 11 10 9 7	126 48 Louis J. ... Margaretha ... 23 John B. ... 22 Theodore ... 46 45 44 Marion ... 43 Ralph ... 42 41 40 Charles ... 39 Frank ... 38 Frank ... 37 Stephen ... 36 Theresa ... 35 34 33 Edna ... 32 Theresa ... 31
---	--	---	--	---

RIDGEVILLE TOWNSHIP

COPYRIGHT 1962  
U.S. CODE, TITLE 17  
LORAIN COUNTY, OHIO  
Reproduced by,  
Allied Microfilm Corp.  
Akron, Ohio

Ridgeville Heights Vol 10 Pgs 11-12  
Lots in blank - Continental Cooperative Realty Co.

5 89° 51' E

ADELE ST.		ST.	
30	30	60	60
59	29	59	59
58	28	58	58
57	27	57	57
56	26	56	56
55	25	55	55
54	24	54	54
53	23	53	53
52	22	52	52
51	21	51	51
50	20	50	50
49	19	49	49
48	18	48	48
47	17	47	47
46	16	46	46
45	15	45	45
44	14	44	44
43	13	43	43
42	12	42	42
41	11	41	41
40	10	40	40
39	9	39	39
38	8	38	38
37	7	37	37
36	6	36	36
35	5	35	35
34	4	34	34
33	3	33	33
32	2	32	32
31	1	31	31
22	0	22	22

5 88° 51' E

ORCHARD LANE

APEX LANE

M<sup>C</sup> KINLEY AVE.

### RIDGEVILLE TOWNSHIP

COPYRIGHT 1962  
U.S. CODE, TITLE 17  
LORAIN COUNTY, OHIO

Reproduced by,  
Allied Microfilm Corp.  
Akron, Ohio



13744	Dwight Hues 3-26-45
13743	John & Sarah 17
13742	16
13741	15
13740	14
13739	Nick Dokmin-1/29-51 John & Sarah 13 Kuber 1/2/50
13738	12
13737	11
13736	10
13735	9
13734	8
13733	7
13732	6
13731	5
13730	4
13729	3
13728	2
13727	1

AVE.

55	Agnes L. P. ...
54	...
53	...
52	...
51	...
50	...
49	...
48	...
47	...
46	...
45	...
44	...
43	...
42	...
41	...
40	...
39	...
38	...
37	...
36	...
35	...
34	...
33	...

AVE.

MAIN

22	Edith E. ...
21	...
20	...
19	...
18	...
17	...
16	...
15	...
14	...
13	...
12	...
11	...
10	...
9	...
8	...
7	...
6	...
5	...
4	...
3	...
2	...
1	...

# RIDGEVILLE TOWNSHIP

COPYRIGHT 1962  
U.S. CODE, TITLE 17  
LORAIN COUNTY, OHIO

Reproduced by  
Allied Microfilm Corp.  
Akron, Ohio

ADELE

ST.

13744	24
13743	23
13742	22
13741	21
13740	20
13739	19
13738	18
13737	17
13736	16
13735	15
13734	14
13733	13
13732	12
13731	11
13730	10
13729	9
13728	8
13727	7

ROOSEVELT

1293	48
1292	47
1291	46
1290	45
1289	44
1288	43
1287	42
1286	41
1285	40
1284	39
1283	38
1282	37
1281	36
1280	35
1279	34
1278	33
1277	32
1276	31
1275	30

AVE.

MAIN

237	23
236	22
235	21
234	20
233	19
232	18
231	17
230	16
229	15
228	14
227	13
226	12
225	11
224	10
223	9
222	8

VIEW

HIGH

59	Gilbert J. ...
58	...
57	...
56	...
55	...
54	...
53	...
52	...
51	...
50	...
49	...
48	...
47	...
46	...
45	...
44	...
43	...
42	...
41	...
40	...
39	...
38	...
37	...
36	...
35	...
34	...
33	...
32	...
31	...
30	...

ORCHARD LANE.

Ridgeville Heights Vol. 10 Pgs 11-12  
Lots in blank Continental Cooperative Realty Co

TOWN LINE ROAD

Wayne & Melvin C. Snyder 7/18/57
24
23
22
Joseph Staub 7/12/33
21
20
19
18
Albert & Itasca 18 1/2 Williams 1/24/50
17
16
Edw. Condon 1/15/38
15
14
13
12
11
10
9
8
7
6
5
4
3
2
1

32
31
30
29
28
27
26
25
24
23
22
21
20
19
18
17
16
15
14
13
12
11
10
9
8
7
6
5
4
3
2
1

31
30
29
28
27
26
25
24
23
22
21
20
19
18
17
16
15
14
13
12
11
10
9
8
7
6
5
4
3
2
1

ROAD

ROOSEVELT AVE.

MAIN AVE.

AVON ST.

26
25
24
23
22
Dwight Hues 3-26-45 800-63
21
20
19
18

33
32
31
30
29
28
27
26
25
24
23
22
21
20
19
18
17
16
15
14
13
12
11
10
9
8
7
6
5
4
3
2
1

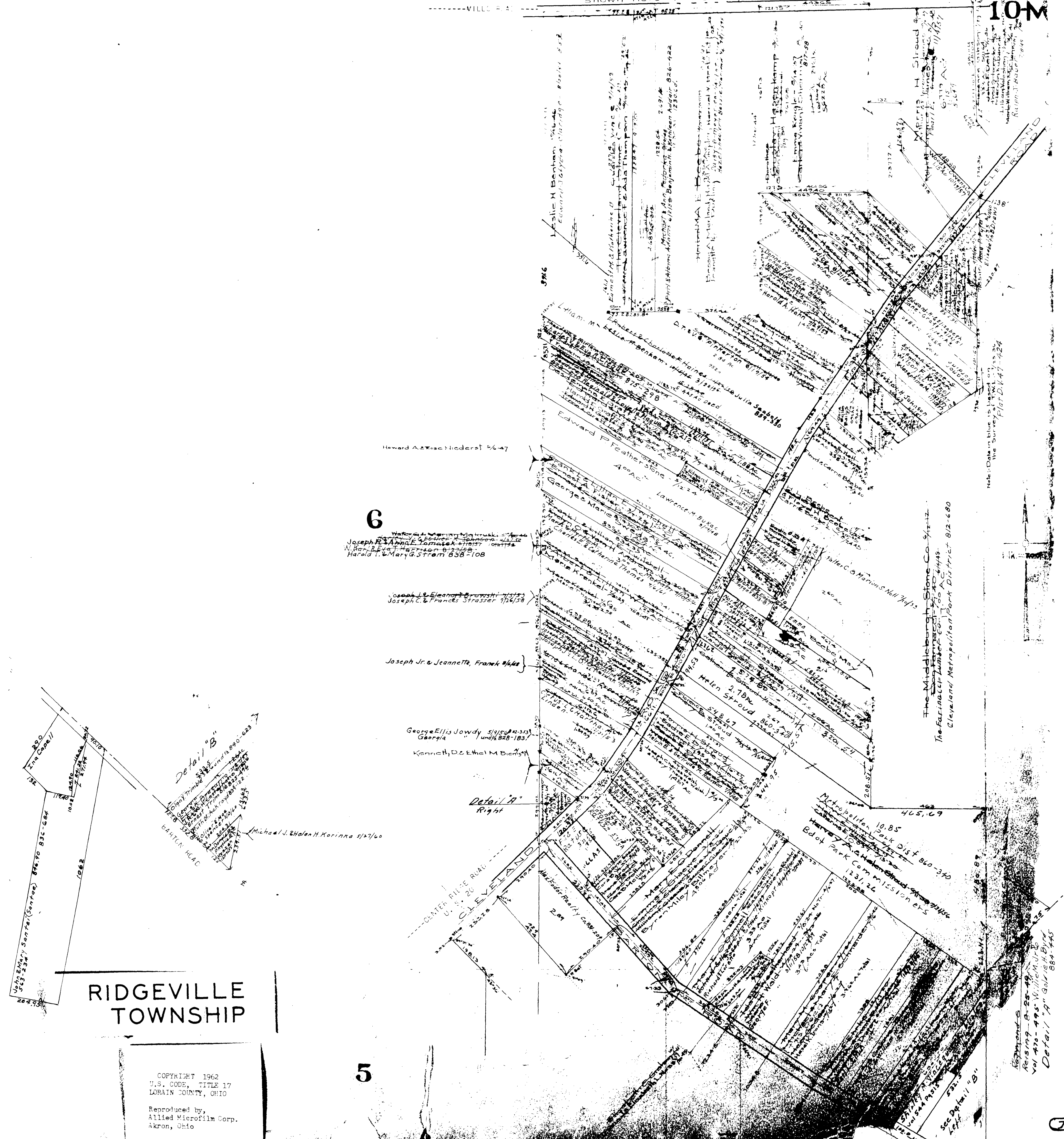
34
33
32
31
30
29
28
27
26
25
24
23
22
21
20
19
18
17
16
15
14
13
12
11
10
9
8
7
6
5
4
3
2
1

RIDGEVILLE TOWNSHIP

COPYRIGHT 1962  
 U.S. CODE, TITLE 17  
 LORAIN COUNTY, OHIO  
 Reproduced by,  
 Allied Microfilm Corp.  
 Akron, Ohio

Ridgeville Heights Vol 10 Pgs 116-12





6

Joseph R. & Anna E. Tomasek 8/23/58  
Harold H. & Mary G. Strom 8/28-108

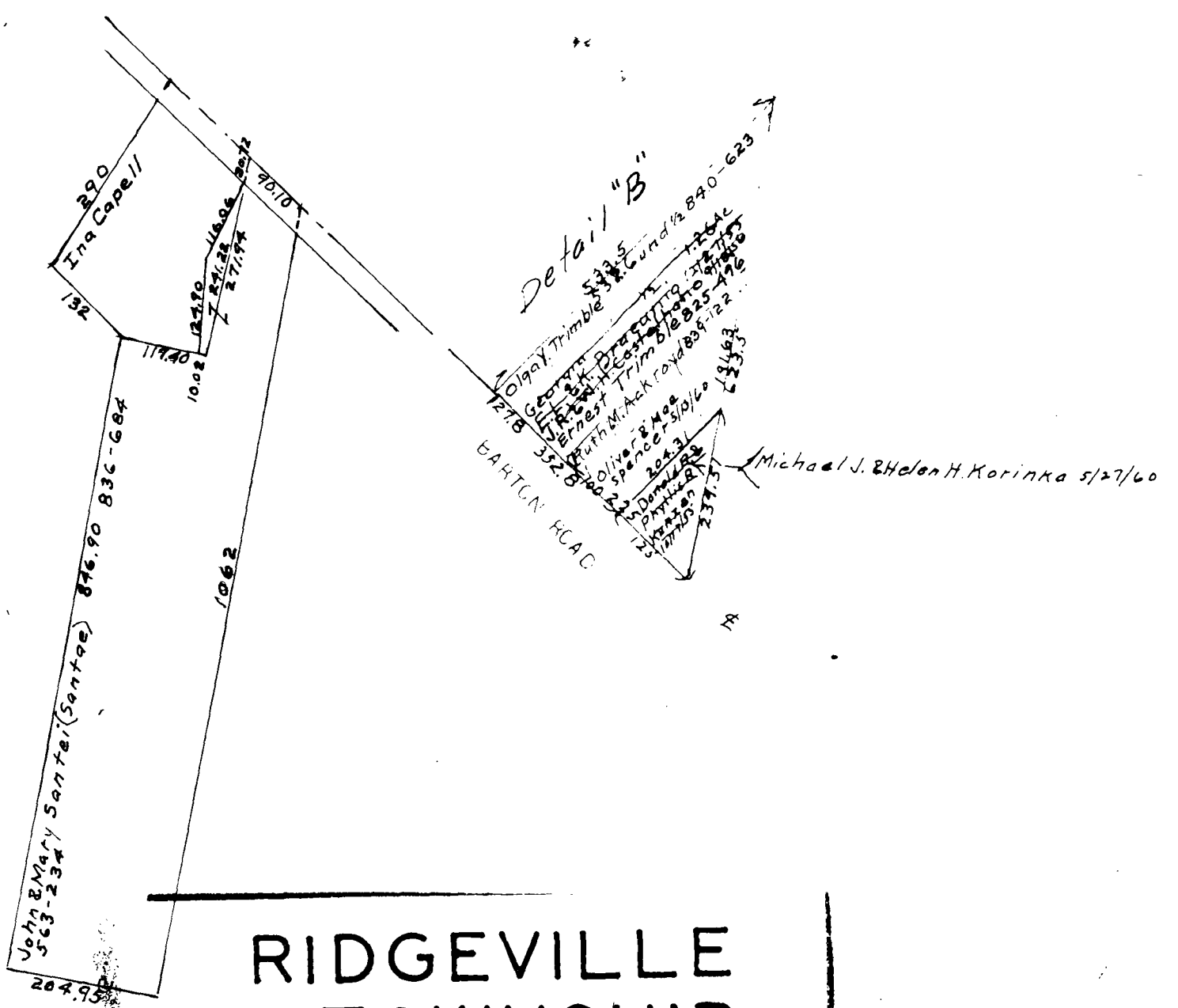
Joseph C. & Eleanor M. Strasser 9/24/58

Joseph Jr. & Jeannette, Frank 4/4/60

George Ellis Jowdy 5/15/60  
Kenneth D. & Ethel M. Bierly

Detail 'A'  
Right

Detail 'B'



RIDGEVILLE TOWNSHIP

COPYRIGHT 1962  
U.S. CODE, TITLE 17  
LORAIN COUNTY, OHIO

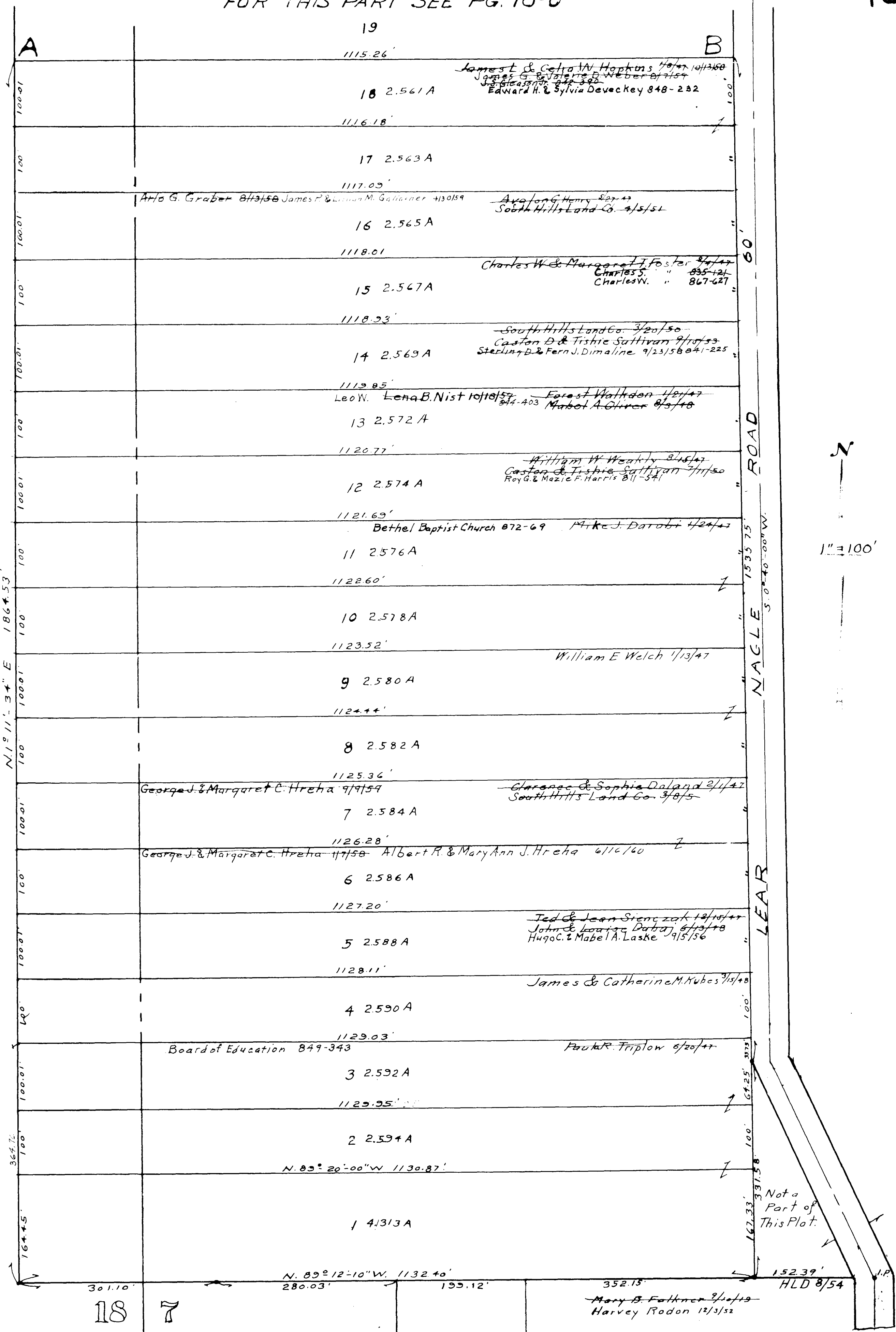
Reproduced by,  
Allied Microfilm Corp.  
Akron, Ohio

5

Note: Data in blue is based on the Survey Plat D. 147-424

The Middleburgh Stone Co. 5/12/12  
The Farinacci Lumber Co. 1/20/44  
Cleveland Metropolitan Park District 8/2-680

See Detail 'B'  
Detail 'A' 11/19/58



THE SOUTH HILLS LAND CO'S.  
 RIDGEVILLE NAGLE FARMS  
 VOL. PG  
 Lots in Blank: The South Hills Land Co.  
 RIDGEVILLE TOWNSHIP.

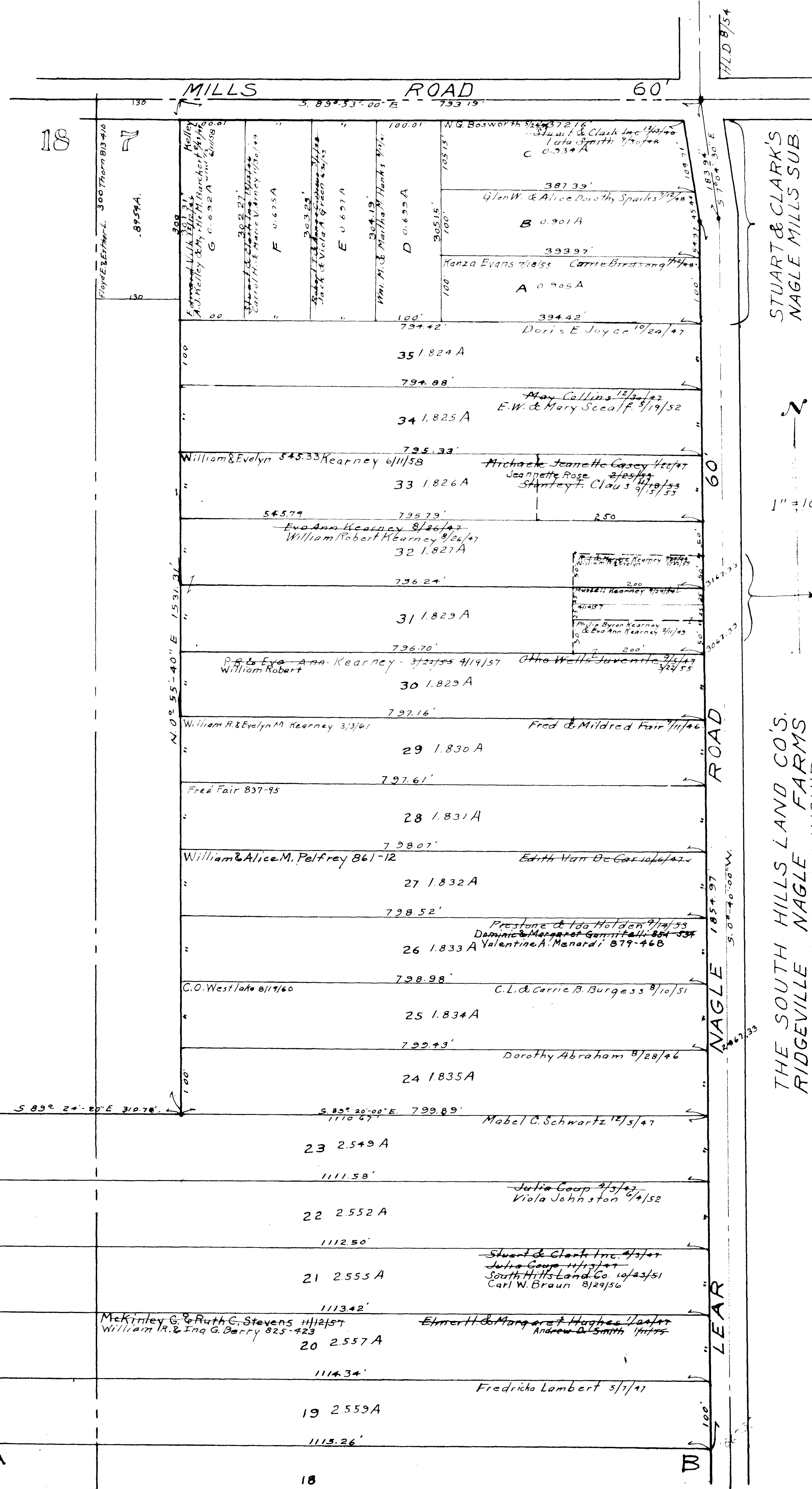
RIDGEVILLE  
 TOWNSHIP

COPYRIGHT 1962  
 U.S. CODE, TITLE 17  
 LORAIN COUNTY, OHIO  
 Reproduced by,  
 Allied Microfilm Corp.  
 Akron, Ohio

CLEVELAND ELYRIA RD. (R)  
 (CENTER RIDGE)

U. S. 20





STUART & CLARK'S  
NAGLE MILLS SUB.

1" = 100'

From Mary B. Falkner's  
Northern Line

THE SOUTH HILLS LAND CO.'S  
RIDGEVILLE NAGLE FARMS  
RIDGEVILLE TOWNSHIP  
VOL. PG

Lots in Blank: The South Hills Land Co.

RIDGEVILLE  
TOWNSHIP

COPYRIGHT 1962  
U.S. CODE, TITLE 17  
LORAIN COUNTY, OHIO  
Reproduced by,  
Allied Microfilm Corp.  
Akron, Ohio

FOR THIS PART SEE PG. 10-N

RIDGEVILLE TWP.

East Middle Part.

Scale 1"=400'

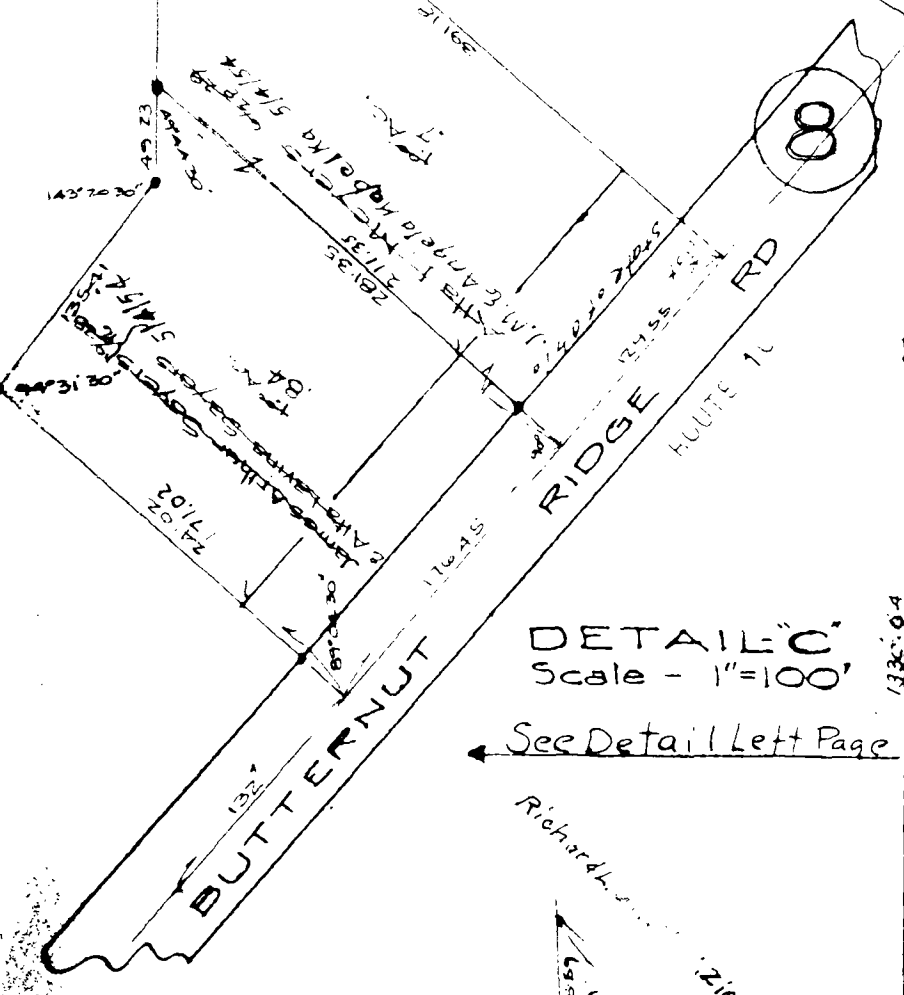
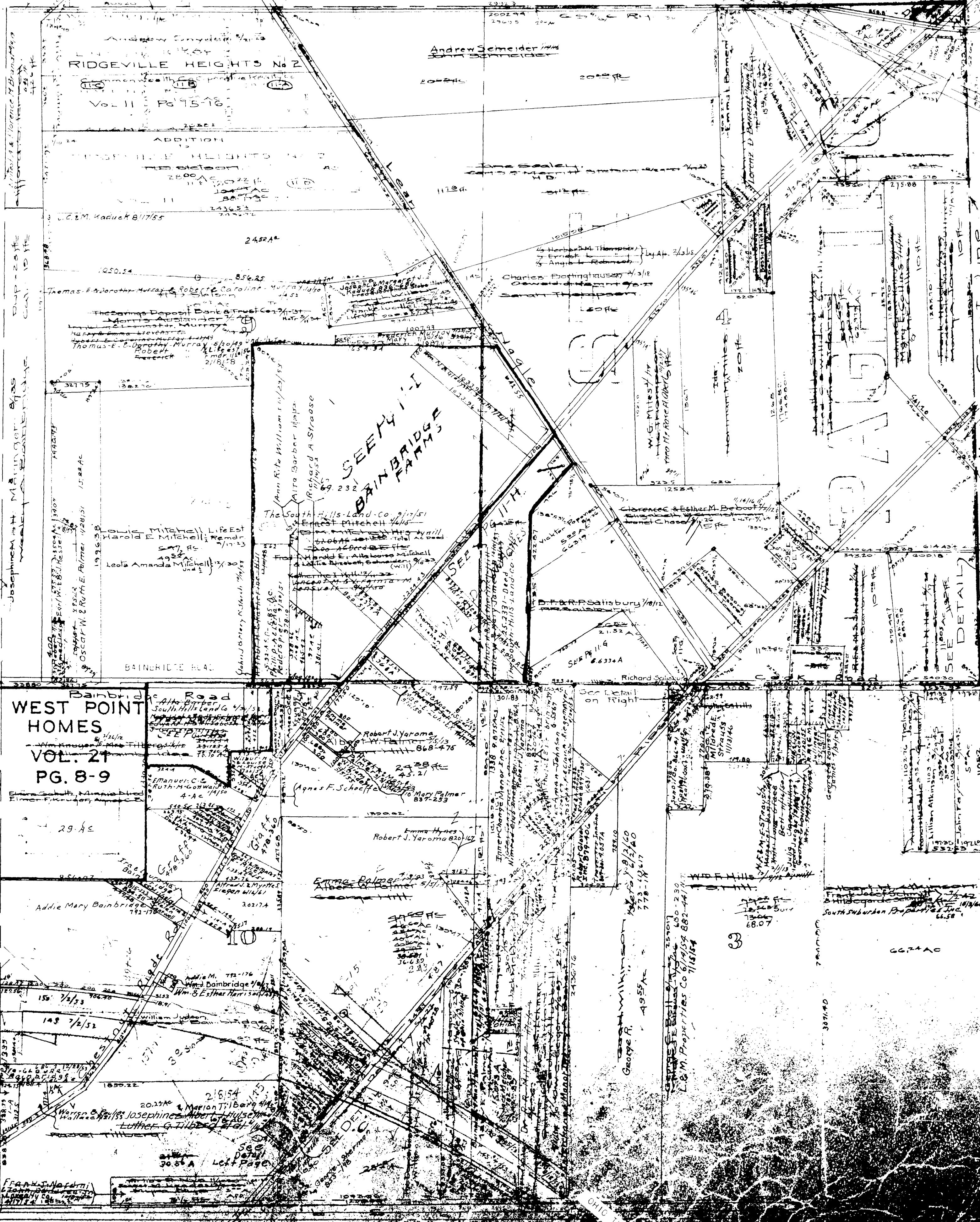
Easement to State  
Vol 277-216

COPYRIGHT 1962  
U.S. GOVERNMENT, TITLE 17  
LOHAIN COUNTY, OHIO

Reproduced by  
Allied Microfilm Corp.  
Akron, Ohio

RIDGEVILLE  
TOWNSHIP

Note - this piece is plotted with lot 16



DETAIL C  
Scale - 1"=100'  
See Detail Left Page

Wade M. & Janet M.  
Wilford - 5/23/55  
DETAIL B  
Scale 1"=200'

15

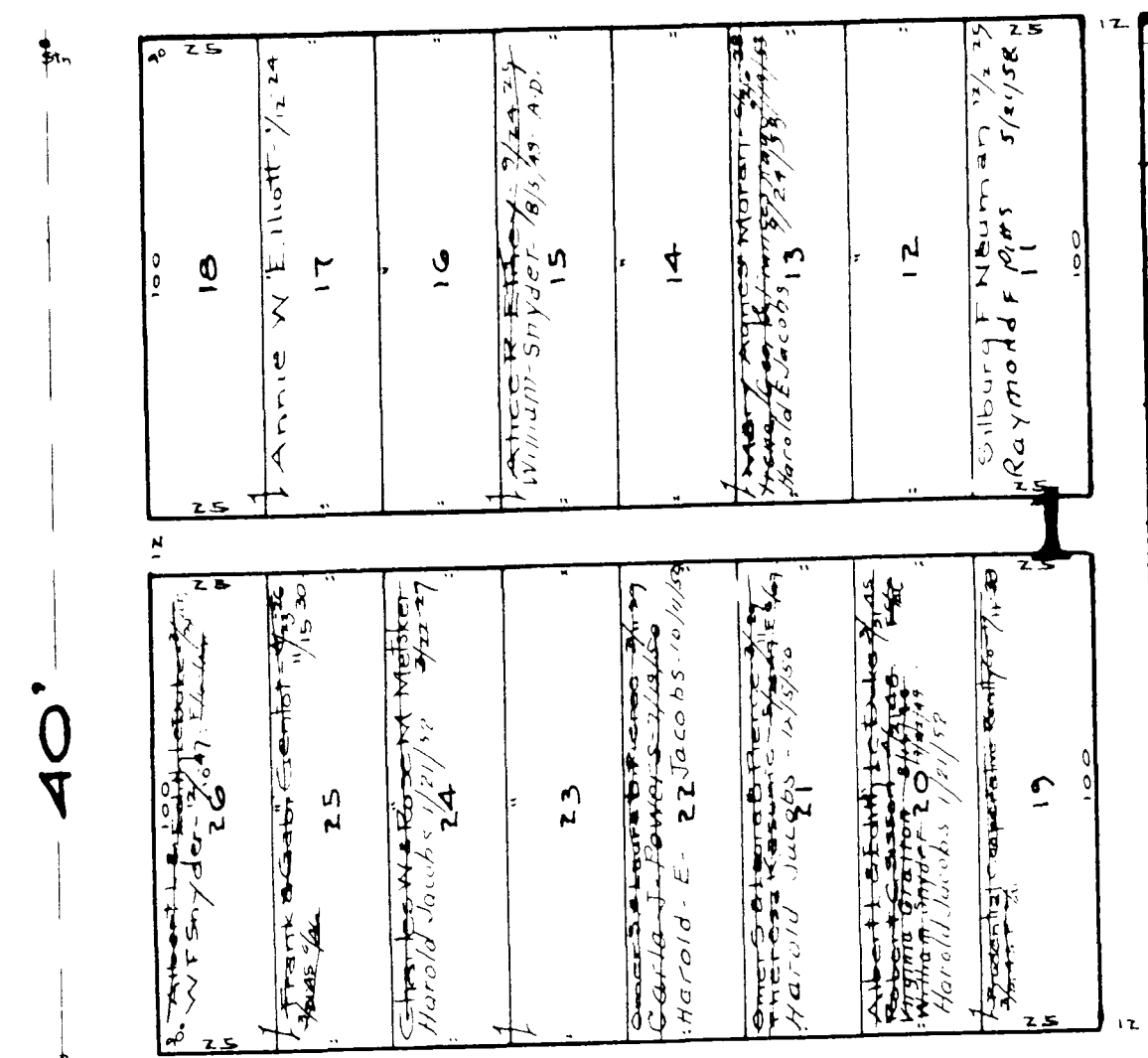
10

3

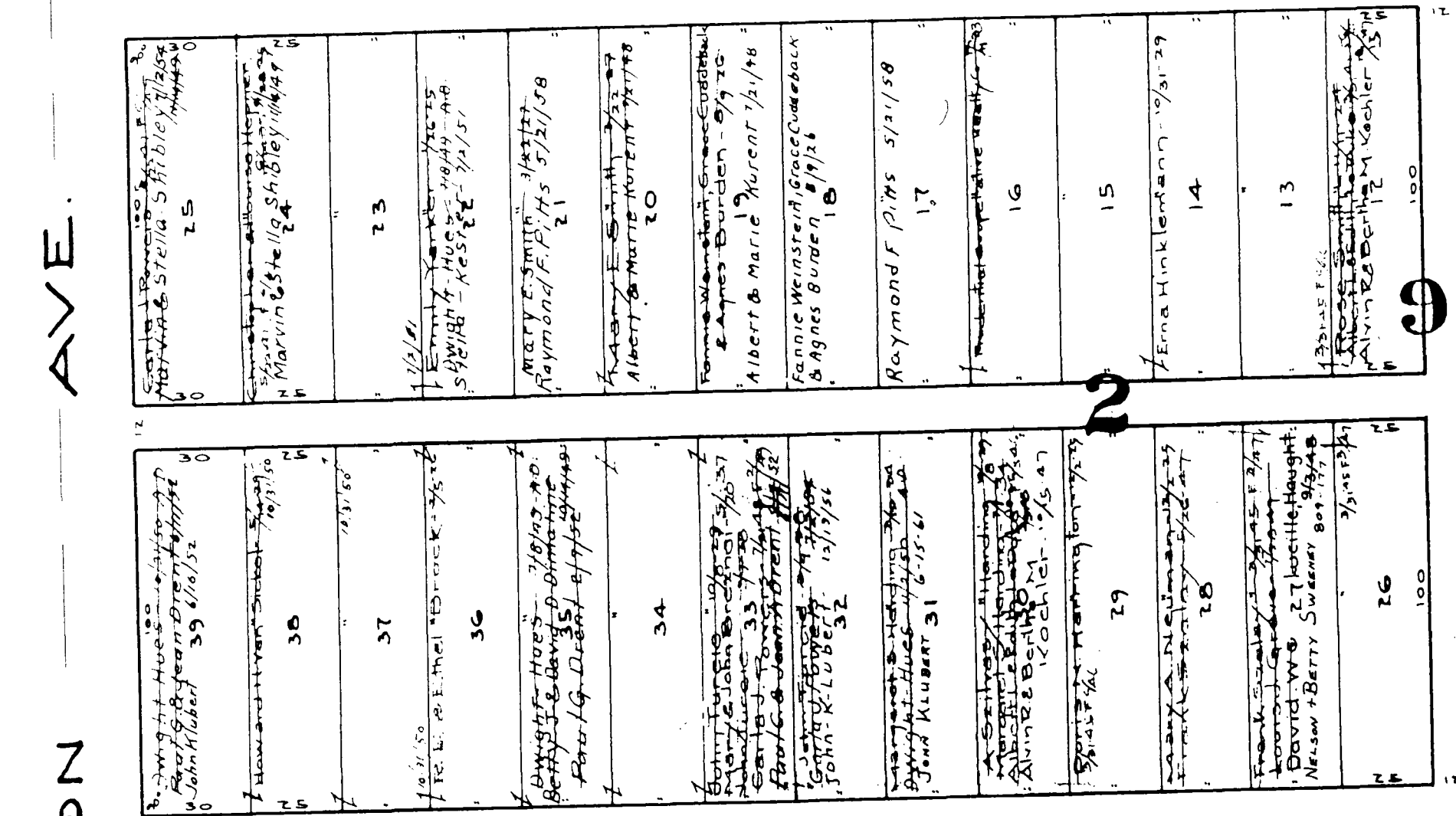


C. & S. W. RY. CO.  
Cherry Valley Farms, Inc.

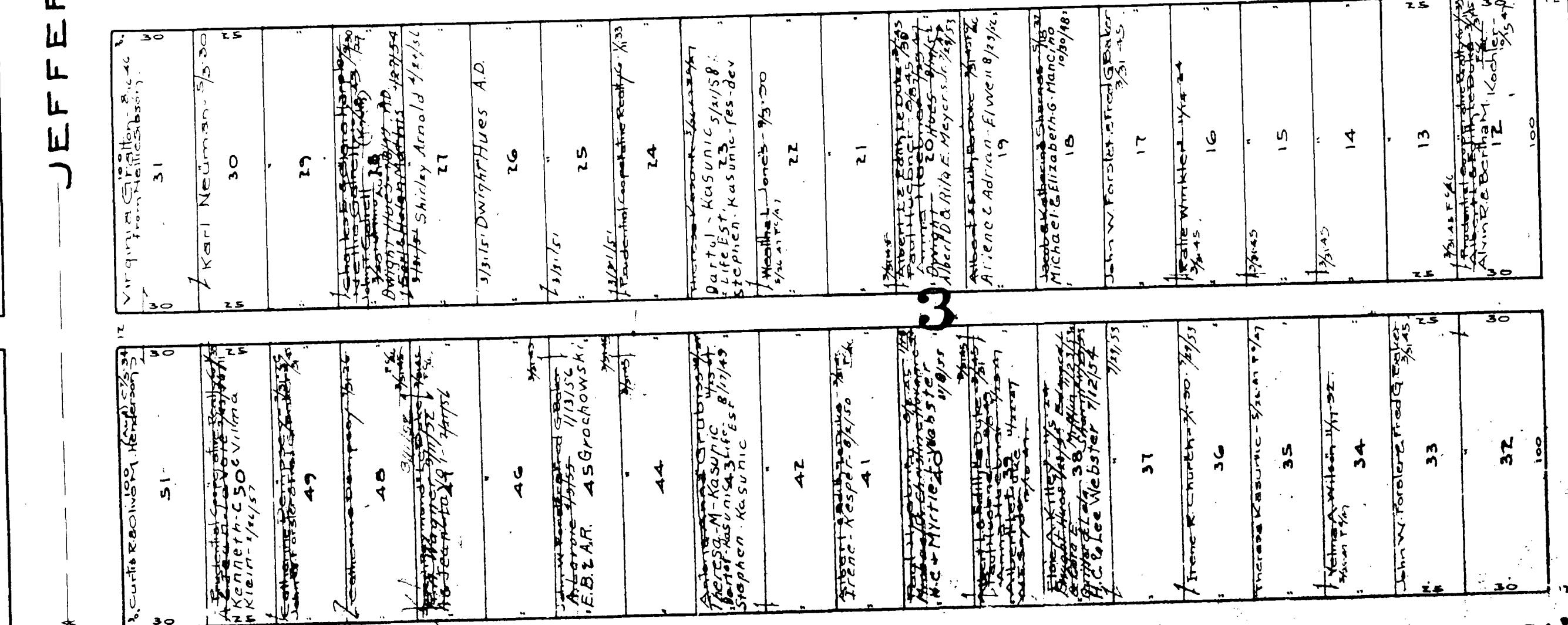
WASHINGTON BLVD. 40'



LINCOLN AVE 40'



HARDING BLVD. 40'



ADAMS AVE. 28.61'

JEFFERSON AVE.

STETSON

(LEAR-NAGEL)

ROAD

Ridgeville Heights No 2 Vol. 11 Pg 15 & 16  
Lots in blank - Commonwealth Co Operative City Co

RIDGEVILLE TOWNSHIP

COPYRIGHT 1962  
U.S. CODE, TITLE 17  
LORAIN COUNTY, OHIO  
Reproduced by,  
Allied Microfilm Corp.  
Akron, Ohio

# RIDGEVILLE TOWNSHIP

COPYRIGHT 1962  
U.S. CODE, TITLE 17  
LORAIN COUNTY, OHIO

Reproduced by,  
Allied Microfilm Corp.  
Akron, Ohio

Ridgeville Heights No 2 Vol 11 Pgs 15 & 16  
Lots in blank-Commonwealth Co Operative Rlty Co

11-B

C & S. W. RY 30'

WASHINGTON BLVD 40'

31	William K. Murrill - 7/19/50
30	JACKIE C. GARDNER - 8/1/58
29	Wm J & Nele Ann Miller - 8/1/58
28	John & Rose Cloninger - 12/1/52
27	Mrs. A. Murrill - 1/1/50
26	Theresa D. Tom - 8-0-60
25	Adrian & Irene E. Eichel - 1/1/52
24	Theresa D. Tom - 8-0-60
23	Theresa D. Tom - 8-0-60
22	Theresa D. Tom - 8-0-60
21	Theresa D. Tom - 8-0-60

40	Gordon Barber - 7/1/52
38	Isabelle Suriano - 1/1/58
37	Theresa D. Tom - 8-0-60
36	Theresa D. Tom - 8-0-60
35	Theresa D. Tom - 8-0-60
34	Theresa D. Tom - 8-0-60
33	Theresa D. Tom - 8-0-60
32	Theresa D. Tom - 8-0-60
31	Theresa D. Tom - 8-0-60
30	Theresa D. Tom - 8-0-60
29	Theresa D. Tom - 8-0-60
28	Theresa D. Tom - 8-0-60
27	Theresa D. Tom - 8-0-60
26	Theresa D. Tom - 8-0-60
25	Theresa D. Tom - 8-0-60
24	Theresa D. Tom - 8-0-60
23	Theresa D. Tom - 8-0-60
22	Theresa D. Tom - 8-0-60
21	Theresa D. Tom - 8-0-60

LINCOLN AVE. 40'

11	Theresa D. Tom - 8-0-60
10	Theresa D. Tom - 8-0-60
9	Theresa D. Tom - 8-0-60
8	Theresa D. Tom - 8-0-60
7	Theresa D. Tom - 8-0-60
6	Theresa D. Tom - 8-0-60
5	Theresa D. Tom - 8-0-60
4	Theresa D. Tom - 8-0-60
3	Theresa D. Tom - 8-0-60
2	Theresa D. Tom - 8-0-60
1	Theresa D. Tom - 8-0-60

20	Theresa D. Tom - 8-0-60
18	Theresa D. Tom - 8-0-60
17	Theresa D. Tom - 8-0-60
16	Theresa D. Tom - 8-0-60
15	Theresa D. Tom - 8-0-60
14	Theresa D. Tom - 8-0-60
13	Theresa D. Tom - 8-0-60
12	Theresa D. Tom - 8-0-60
11	Theresa D. Tom - 8-0-60
10	Theresa D. Tom - 8-0-60
9	Theresa D. Tom - 8-0-60
8	Theresa D. Tom - 8-0-60
7	Theresa D. Tom - 8-0-60
6	Theresa D. Tom - 8-0-60
5	Theresa D. Tom - 8-0-60
4	Theresa D. Tom - 8-0-60
3	Theresa D. Tom - 8-0-60
2	Theresa D. Tom - 8-0-60
1	Theresa D. Tom - 8-0-60

HARDING BLVD. 40'

11	Carl J. Powers - 7/19/50
10	Theresa D. Tom - 8-0-60
9	Theresa D. Tom - 8-0-60
8	Theresa D. Tom - 8-0-60
7	Theresa D. Tom - 8-0-60
5	Theresa D. Tom - 8-0-60
4	Theresa D. Tom - 8-0-60
2	Theresa D. Tom - 8-0-60
1	Theresa D. Tom - 8-0-60

20	Theresa D. Tom - 8-0-60
18	Theresa D. Tom - 8-0-60
17	Theresa D. Tom - 8-0-60
16	Theresa D. Tom - 8-0-60
15	Theresa D. Tom - 8-0-60
14	Theresa D. Tom - 8-0-60
13	Theresa D. Tom - 8-0-60
12	Theresa D. Tom - 8-0-60
11	Theresa D. Tom - 8-0-60
10	Theresa D. Tom - 8-0-60
9	Theresa D. Tom - 8-0-60
8	Theresa D. Tom - 8-0-60
7	Theresa D. Tom - 8-0-60
5	Theresa D. Tom - 8-0-60
4	Theresa D. Tom - 8-0-60
3	Theresa D. Tom - 8-0-60
2	Theresa D. Tom - 8-0-60
1	Theresa D. Tom - 8-0-60

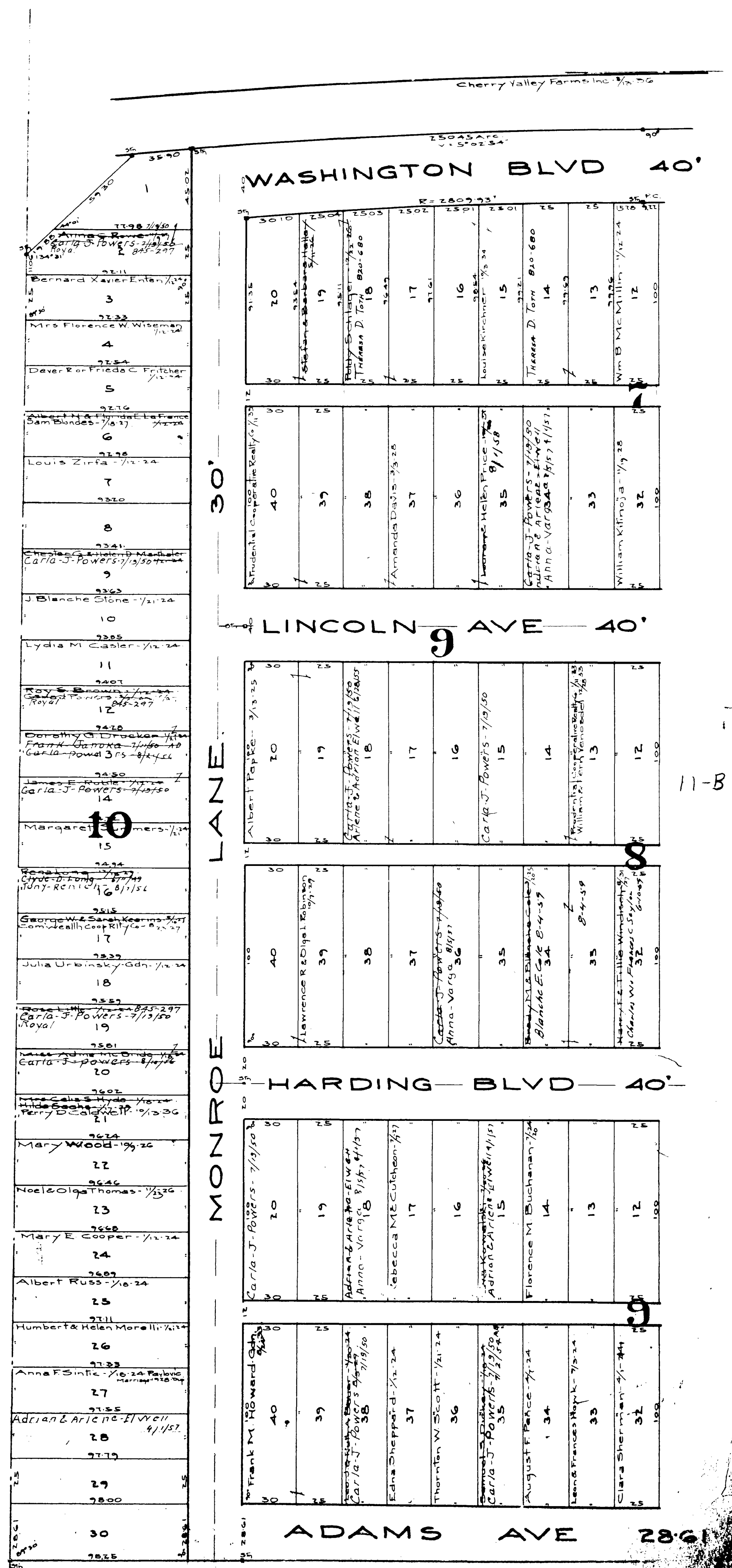
ADAMS AVE 28.61'

40'

JEFFERSON AVE

40'





RIDGEVILLE TOWNSHIP

COPYRIGHT 1962  
 U.S. CODE, TITLE 17  
 LORAIN COUNTY, OHIO

Reproduced by,  
 Allied Microfilm Corp.  
 Akron, Ohio

11-B

ADAMS AVE 40'

25	24	23	22	21	20	19	18	17	16	15	14
Formal Subdiv. 3-1-60 Franklin 24		13	12	Barbara Neave 11/1/58	Blanche O. Middelst 2/1/58 1/2, 11/14, 20	19	18	Raymond Pitts 5/12/58	Irma Marice 1/1/58	15	13

13	12	11	10	9	8	7	6	5	4	3	2	1
13	12	11	10	9	8	7	6	5	4	3	2	1

Addition to Ridgeville Heights No 2 Vol 11 Pg 23  
Lots in blank: The Commonwealth Cooperative Realty Co.

STETSON

GLORIA AVE 40'

25	24	23	22	21	20	19	18	17	16	15	14					
Daniel J. ... 4/1/58	31	30	29	28	25	24	23	22	21	20	19	18	17	16	15	14

13	12	11	10	9	8	7	6	5	4	3	2	1
13	12	11	10	9	8	7	6	5	4	3	2	1

RD

60'

FLORALINE AVE 40'

25	24	23	22	21	20	19	18	17	16	15	14				
67	66	65	64	63	61	60	57	56	55	54	53	52	51	50	49

13	12	11	10	9	8	7	6	5	4	3	2	1
13	12	11	10	9	8	7	6	5	4	3	2	1

LEAR NAGLE ROAD

COPYRIGHT 1962  
U.S. CODE, TITLE 17  
LORAIN COUNTY, OHIO  
Reproduced by,  
Allied Microfilm Corp.  
Akron, Ohio

RIDGEVILLE TOWNSHIP



ADAMS AVE

40'

25	105.42	15	105.42
26	35	16	105.42
27	34	17	105.42
28	33	18	105.42
29	32	19	105.42
30	31	20	105.42
31	30	21	105.42
32	29	22	105.42
33	28	23	105.42
34	27	24	105.42
35	26	25	105.42
36	25	26	105.42
37	24	27	105.42
38	23	28	105.42
39	22	29	105.42
40	21	30	105.42

GLORIA AVE

40'

35	15	35	105.42
36	34	36	105.42
37	33	37	105.42
38	32	38	105.42
39	31	39	105.42
40	30	40	105.42
41	29	41	105.42
42	28	42	105.42
43	27	43	105.42
44	26	44	105.42
45	25	45	105.42
46	24	46	105.42
47	23	47	105.42
48	22	48	105.42
49	21	49	105.42

FLORALINE AVE

40'

35	15	35	105.42
36	34	36	105.42
37	33	37	105.42
38	32	38	105.42
39	31	39	105.42
40	30	40	105.42
41	29	41	105.42
42	28	42	105.42
43	27	43	105.42
44	26	44	105.42
45	25	45	105.42
46	24	46	105.42
47	23	47	105.42
48	22	48	105.42
49	21	49	105.42

40'

AVE

JEFFERSON

40'

30	40	30	105.42
31	39	31	105.42
32	38	32	105.42
33	37	33	105.42
34	36	34	105.42
35	35	35	105.42
36	34	36	105.42
37	33	37	105.42
38	32	38	105.42
39	31	39	105.42
40	30	40	105.42
41	29	41	105.42
42	28	42	105.42
43	27	43	105.42
44	26	44	105.42
45	25	45	105.42
46	24	46	105.42
47	23	47	105.42
48	22	48	105.42
49	21	49	105.42

30	69	30	105.42
31	67	31	105.42
32	65	32	105.42
33	63	33	105.42
34	61	34	105.42
35	60	35	105.42
36	59	36	105.42
37	58	37	105.42
38	57	38	105.42
39	56	39	105.42
40	55	40	105.42
41	54	41	105.42
42	53	42	105.42
43	52	43	105.42
44	51	44	105.42
45	50	45	105.42
46	49	46	105.42
47	48	47	105.42
48	47	48	105.42
49	46	49	105.42

30	48	30	105.42
31	47	31	105.42
32	46	32	105.42
33	45	33	105.42
34	44	34	105.42
35	43	35	105.42
36	42	36	105.42
37	41	37	105.42
38	40	38	105.42
39	39	39	105.42
40	38	40	105.42
41	37	41	105.42
42	36	42	105.42
43	35	43	105.42
44	34	44	105.42
45	33	45	105.42
46	32	46	105.42
47	31	47	105.42
48	30	48	105.42
49	29	49	105.42

30	83	30	105.42
31	82	31	105.42
32	81	32	105.42
33	80	33	105.42
34	79	34	105.42
35	78	35	105.42
36	77	36	105.42
37	76	37	105.42
38	75	38	105.42
39	74	39	105.42
40	73	40	105.42
41	72	41	105.42
42	71	42	105.42
43	70	43	105.42
44	69	44	105.42
45	68	45	105.42
46	67	46	105.42
47	66	47	105.42
48	65	48	105.42
49	64	49	105.42

COPYRIGHT 1962  
U.S. CODE, TITLE 17  
LORAIN COUNTY, OHIO  
Reproduced by,  
Allied Microfilm Corp.  
Akron, Ohio

RIDGEVILLE  
TOWNSHIP

Addition to Ridgeville Heights No 2 Vol II Pg 23  
Lots in blank: The Commonwealth Gas Corporation, Inc.

31	32	33	34	35
36	37	38	39	40
41	42	43	44	45
46	47	48	49	50
51	52	53	54	55

30	31	32	33	34	35	36	37	38	39	40
41	42	43	44	45	46	47	48	49	50	51
52	53	54	55	56	57	58	59	60	61	62
63	64	65	66	67	68	69	70	71	72	73
74	75	76	77	78	79	80	81	82	83	84
85	86	87	88	89	90	91	92	93	94	95
96	97	98	99	100	101	102	103	104	105	106

31	32	33	34	35	36	37	38	39	40
41	42	43	44	45	46	47	48	49	50
51	52	53	54	55	56	57	58	59	60
61	62	63	64	65	66	67	68	69	70
71	72	73	74	75	76	77	78	79	80
81	82	83	84	85	86	87	88	89	90
91	92	93	94	95	96	97	98	99	100

ADAMS AVE

40'

LANE 30'

GLORIA AVE

40'

MONROE LANE

MADISON AVE

FLORALINE AVE

40'

13

10

15

16

11-E

14

Addition to Ridgeville Heights No. 2, Vol. 11, Pg. 23  
Lots in blank: The Commonwealth Co-operative Realty Co.

COPYRIGHT 1962  
U.S. CODE, TITLE 17  
LORAIN COUNTY, OHIO  
Reproduced by  
Allied Microfilm Corp.  
Akron, Ohio

RIDGEVILLE  
TOWNSHIP



CHESTNUT RIDGE ESTATES NO. 2 VOL. 23, PG. 5

CHESTNUT RIDGE ESTATES NO. 3 VOL. 23, PG. 6

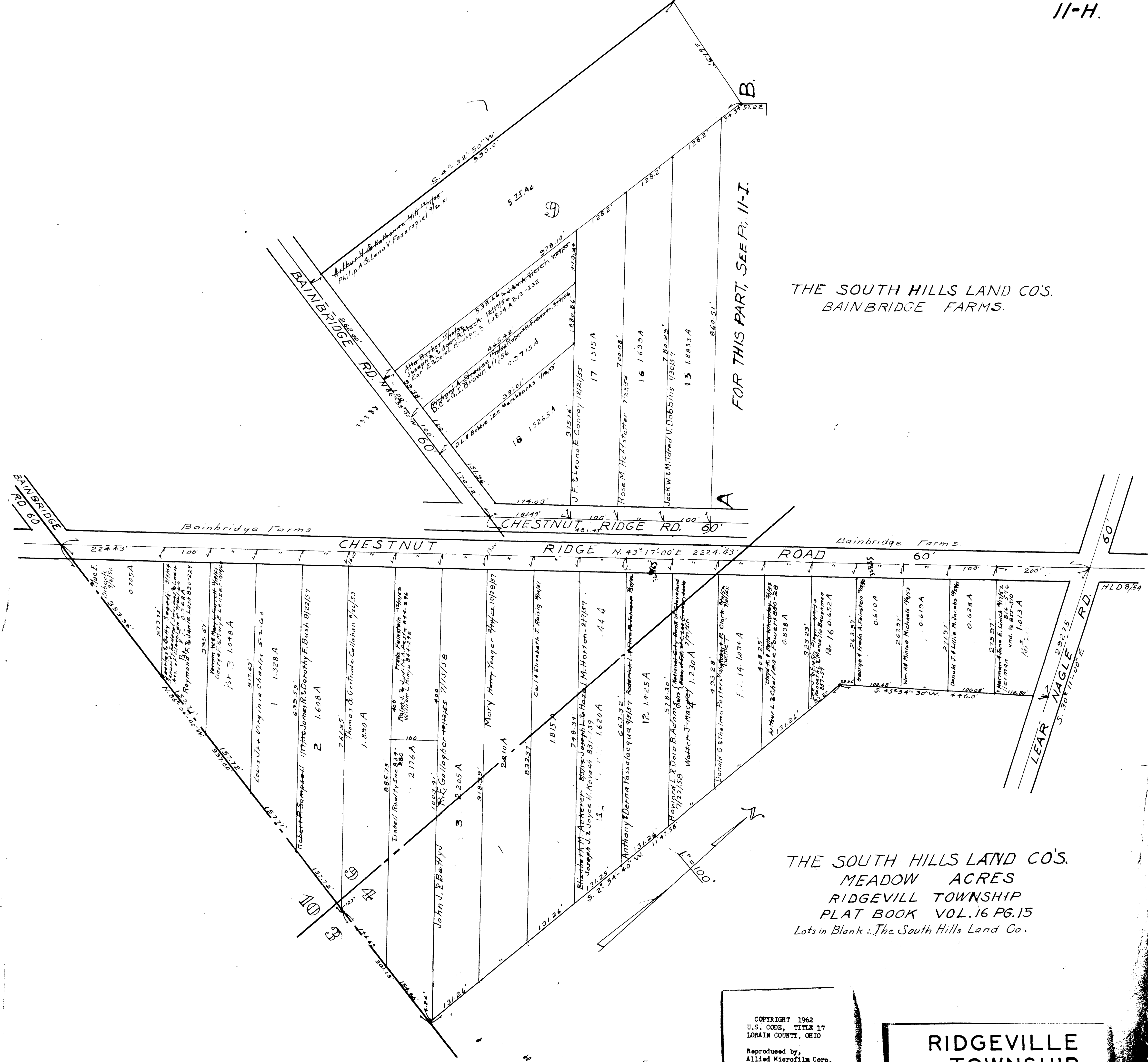
CHESTNUT RIDGE ESTATES VOL. 22 PG. 88

COPYRIGHT 1962 U.S. CODE, TITLE 17 LOHAIN COUNTY, OHIO  
Reproduced by Allied Microfilm Corp. Akron, Ohio

RIDGEVILLE TOWNSHIP



Scale 1" = 200'



FOR THIS PART, SEE P. 11-I.

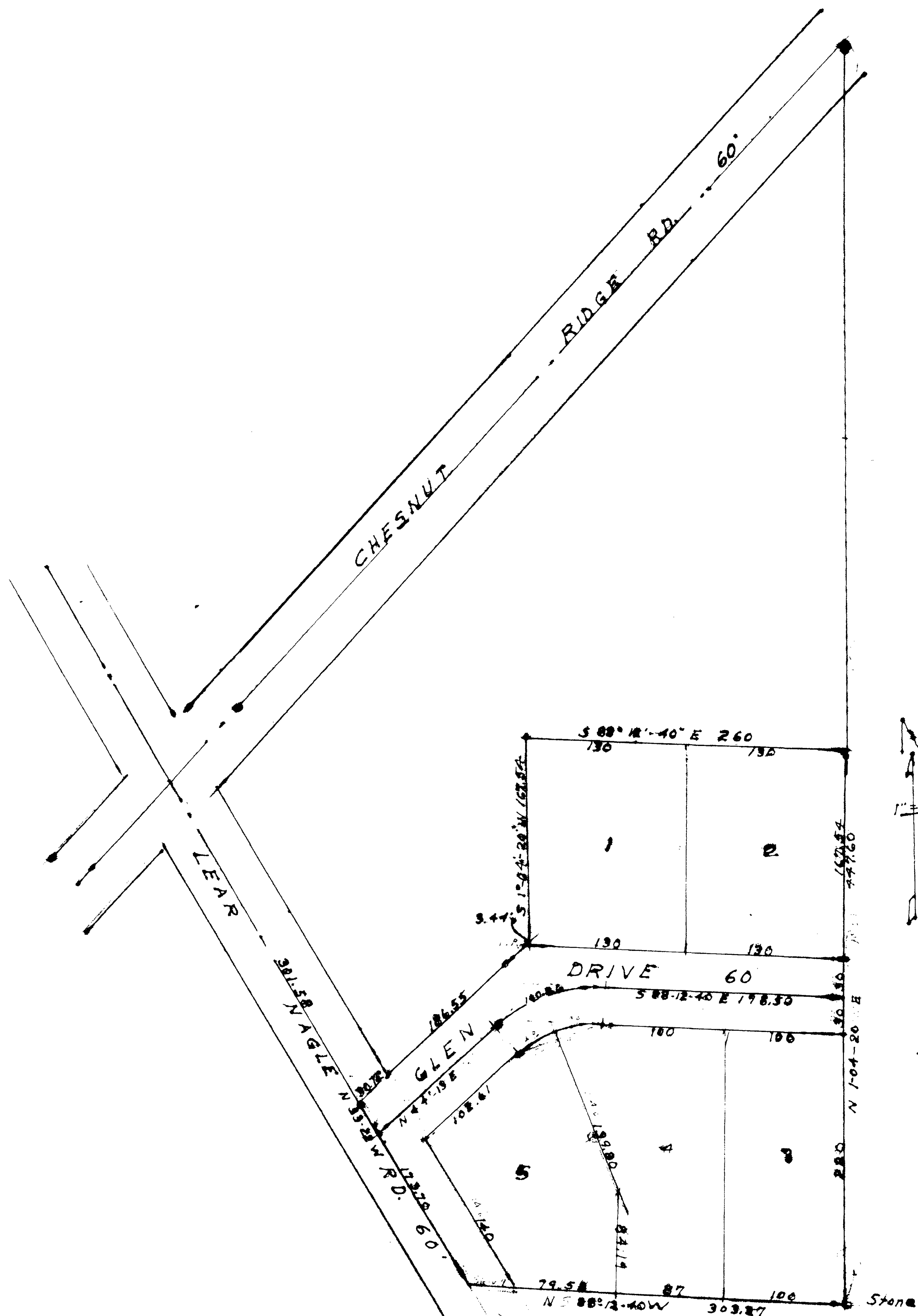
THE SOUTH HILLS LAND CO'S.  
BAINBRIDGE FARMS.

THE SOUTH HILLS LAND CO'S.  
MEADOW ACRES  
RIDGEVILLE TOWNSHIP  
PLAT BOOK VOL. 16 PG. 15  
Lots in Blank: The South Hills Land Co.

COPYRIGHT 1962  
U.S. CODE, TITLE 17  
LORAIN COUNTY, OHIO  
Reproduced by,  
Allied Microfilm Corp.  
Akron, Ohio

RIDGEVILLE  
TOWNSHIP



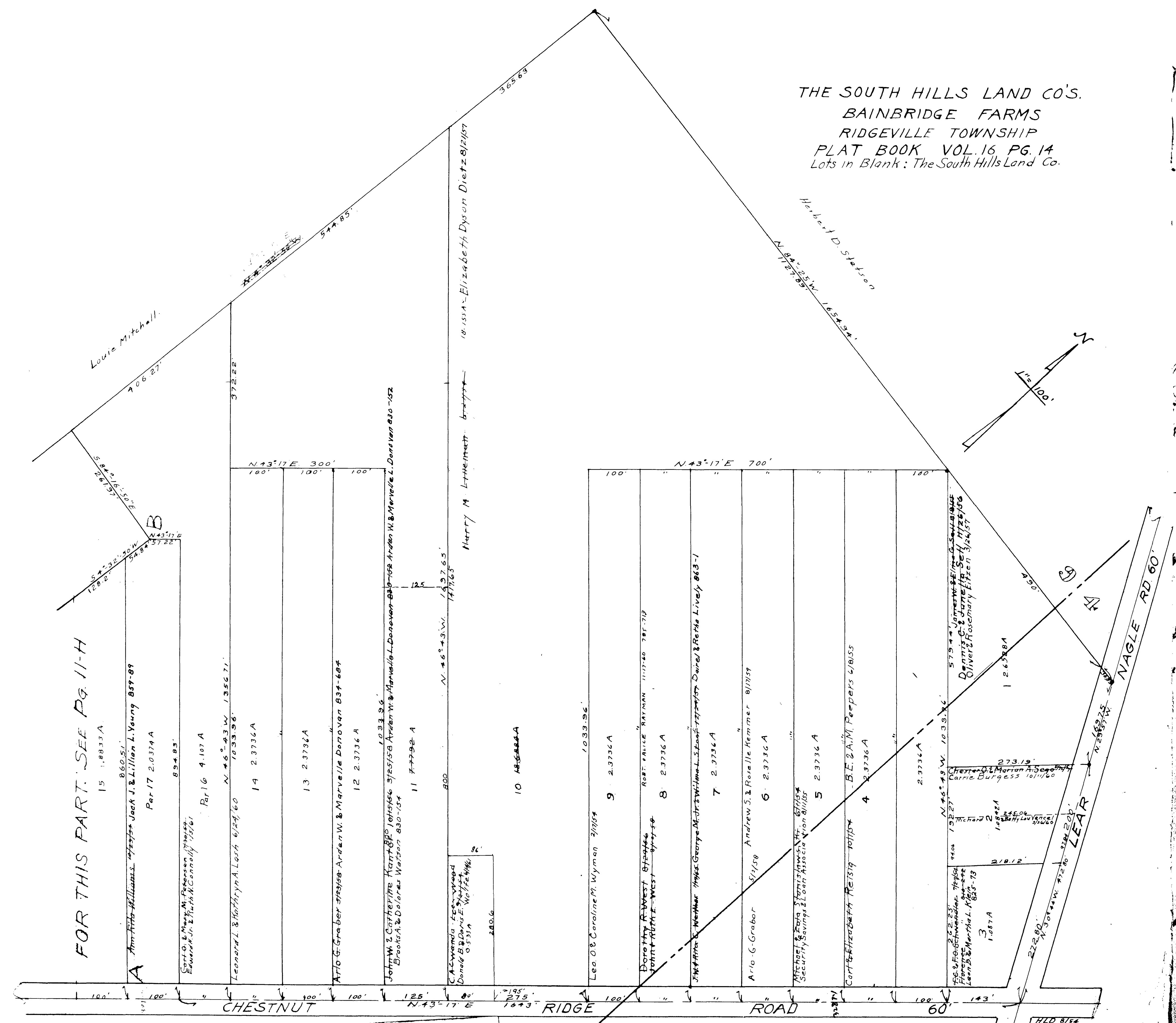


WINTERFIELD SUBN. No 1 Vol. 21 Pg 6  
 O.L. 4 RIDGEVILLE TWP. Lots in Blank: William Winterfield

COPYRIGHT 1962  
 U.S. CODE, TITLE 17  
 LORAIN COUNTY, OHIO  
 Reproduced by,  
 Allied Microfilm Corp.  
 Akron, Ohio

RIDGEVILLE  
 TOWNSHIP

THE SOUTH HILLS LAND CO'S.  
BAINBRIDGE FARMS  
RIDGEVILLE TOWNSHIP  
PLAT BOOK VOL. 16 PG. 14  
Lots in Blank: The South Hills Land Co.



FOR THIS PART SEE PG. 11-H

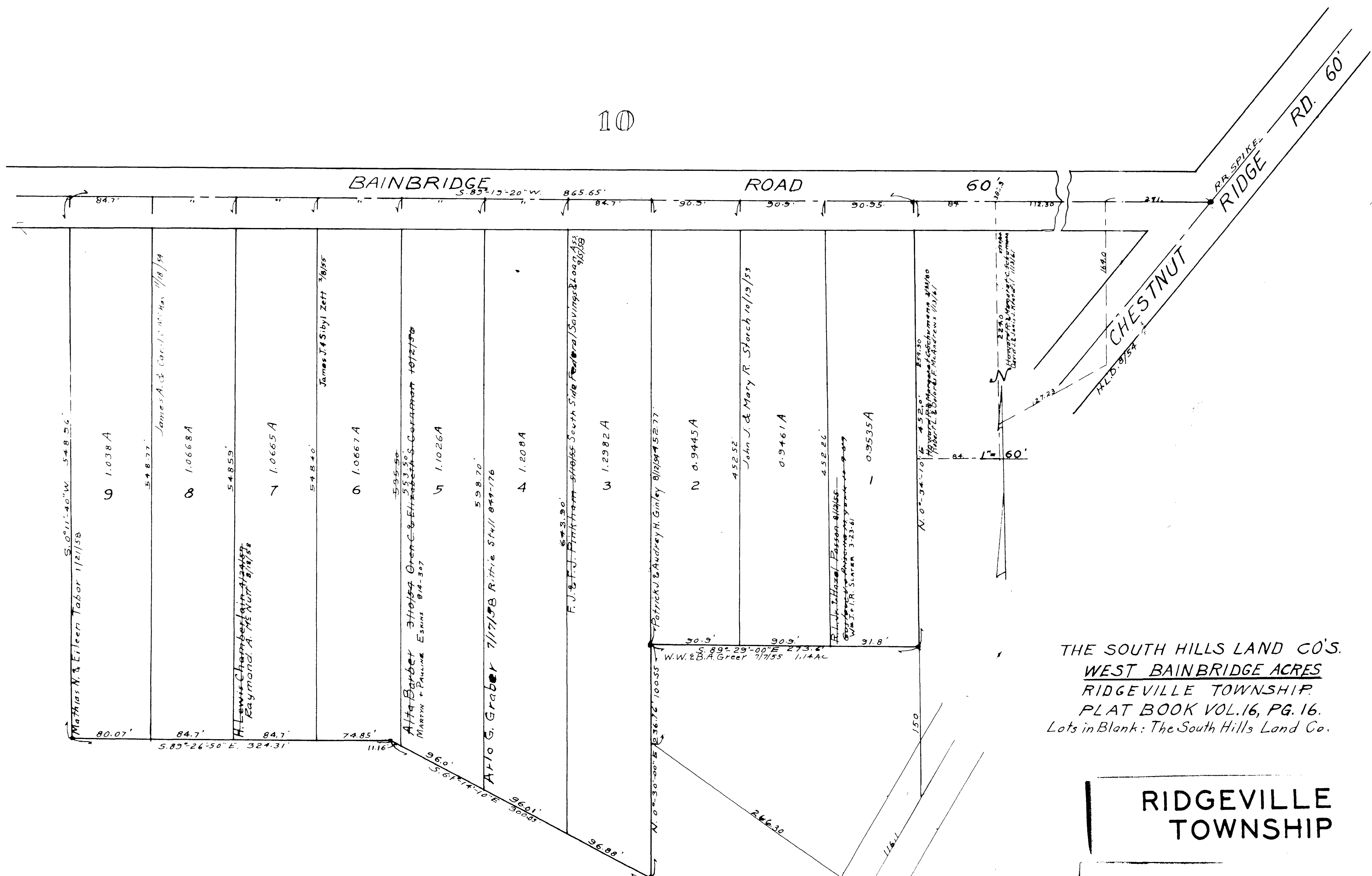
COPYRIGHT 1962  
U.S. CODE, TITLE 17  
LORAIN COUNTY, OHIO

Reproduced by  
Allied Microfilm Corp.  
Akron, Ohio

RIDGEVILLE  
TOWNSHIP



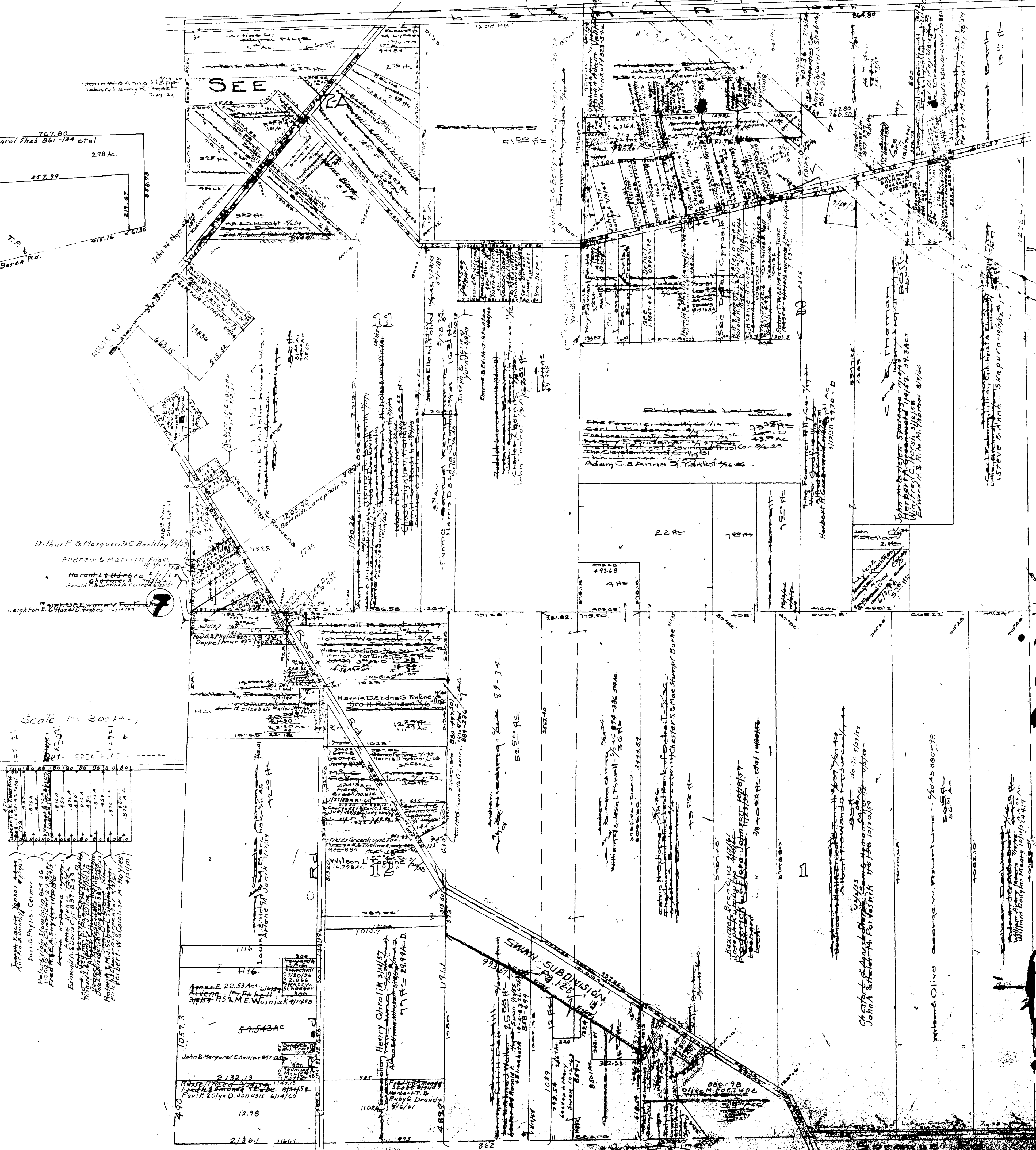
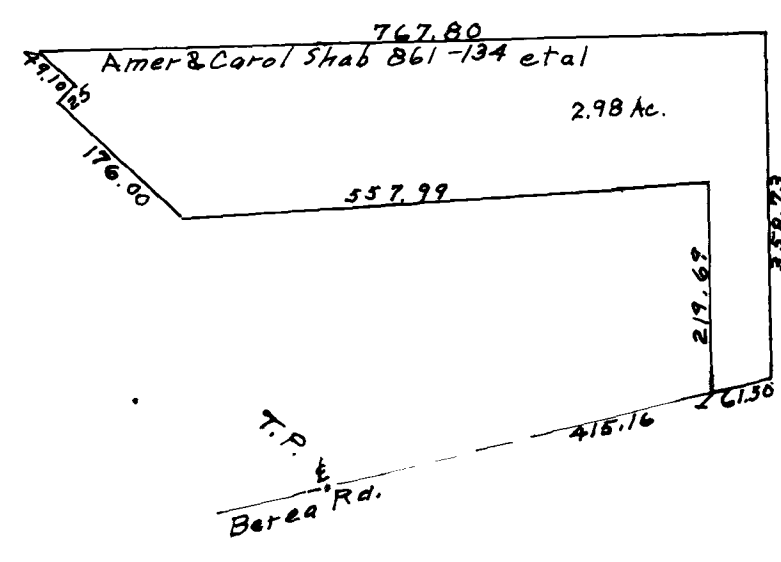
10



THE SOUTH HILLS LAND CO'S.  
 WEST BAINBRIDGE ACRES  
 RIDGEVILLE TOWNSHIP.  
 PLAT BOOK VOL. 16, PG. 16.  
 Lots in Blank: The South Hills Land Co.

RIDGEVILLE  
 TOWNSHIP

COPYRIGHT 1962  
 U.S. CODE, TITLE 17  
 LORAIN COUNTY, OHIO  
 Reproduced by,  
 Allied Microfilm Corp.  
 Akron, Ohio



Scale 1" = 300 FT  
 RT. AREA ROAD

OWNER	ACRES	REMARKS
Joseph & Mary Ann	3.10	
Eric Phyllis Cermac	3.10	
Robert & Mary Ann	3.10	
Fred & Mary Ann	3.10	
Edmond & Mary Ann	3.10	
John & Mary Ann	3.10	
Robert & Mary Ann	3.10	
William & Mary Ann	3.10	
Herbert & Mary Ann	3.10	

RIDGEVILLE TWP.  
 SECOND  
 CHIO TURNPIKE

County line

RIDGEVILLE  
 TOWNSHIP

COPYRIGHT 1962  
 U.S. CODE, TITLE 17  
 LOHAIN COUNTY, OHIO  
 Reproduced by,  
 Allied Microfilm Corp.  
 Akron, Ohio

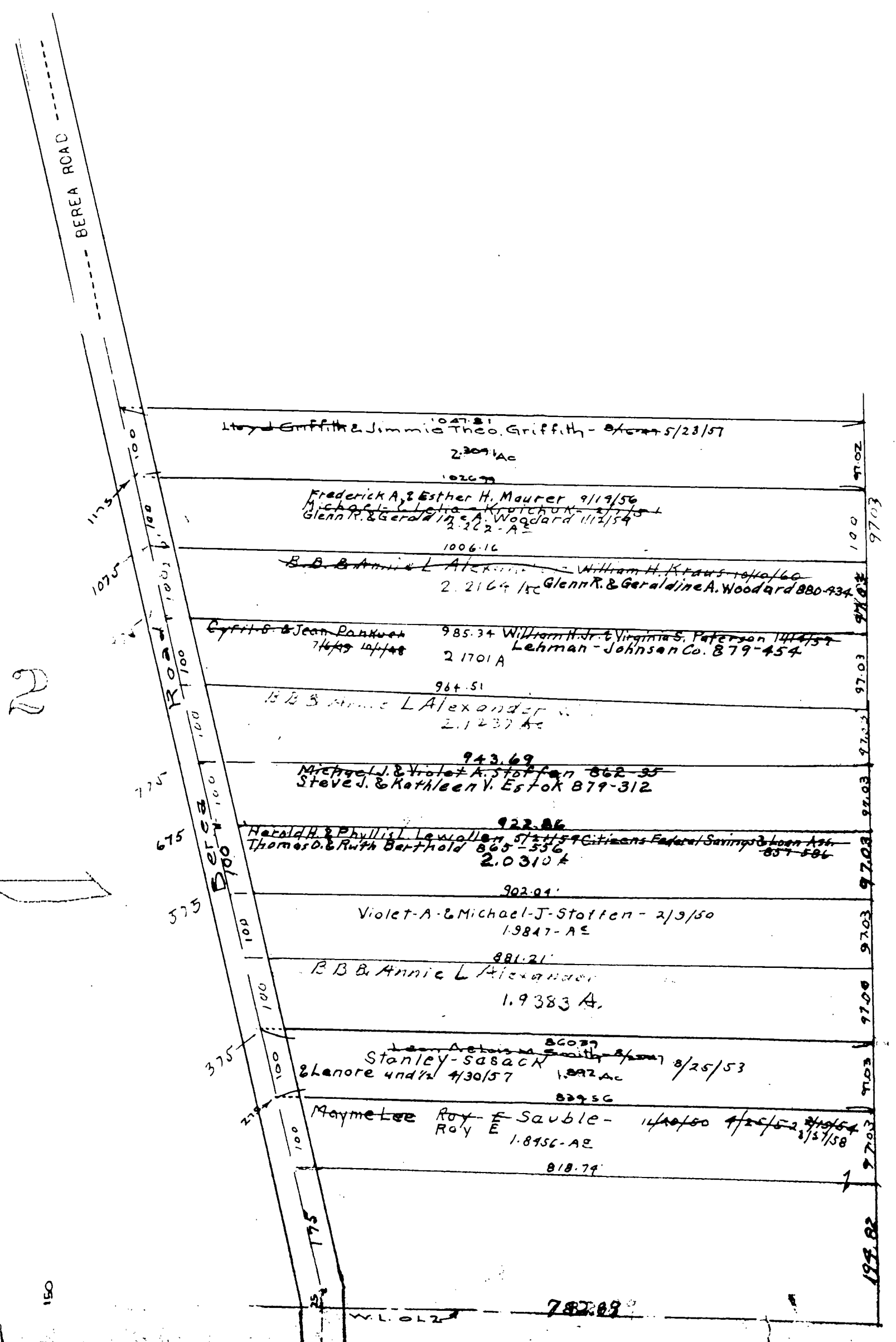

OPPO  
Pg 12 Rev.

10/10/12  
10/10/12


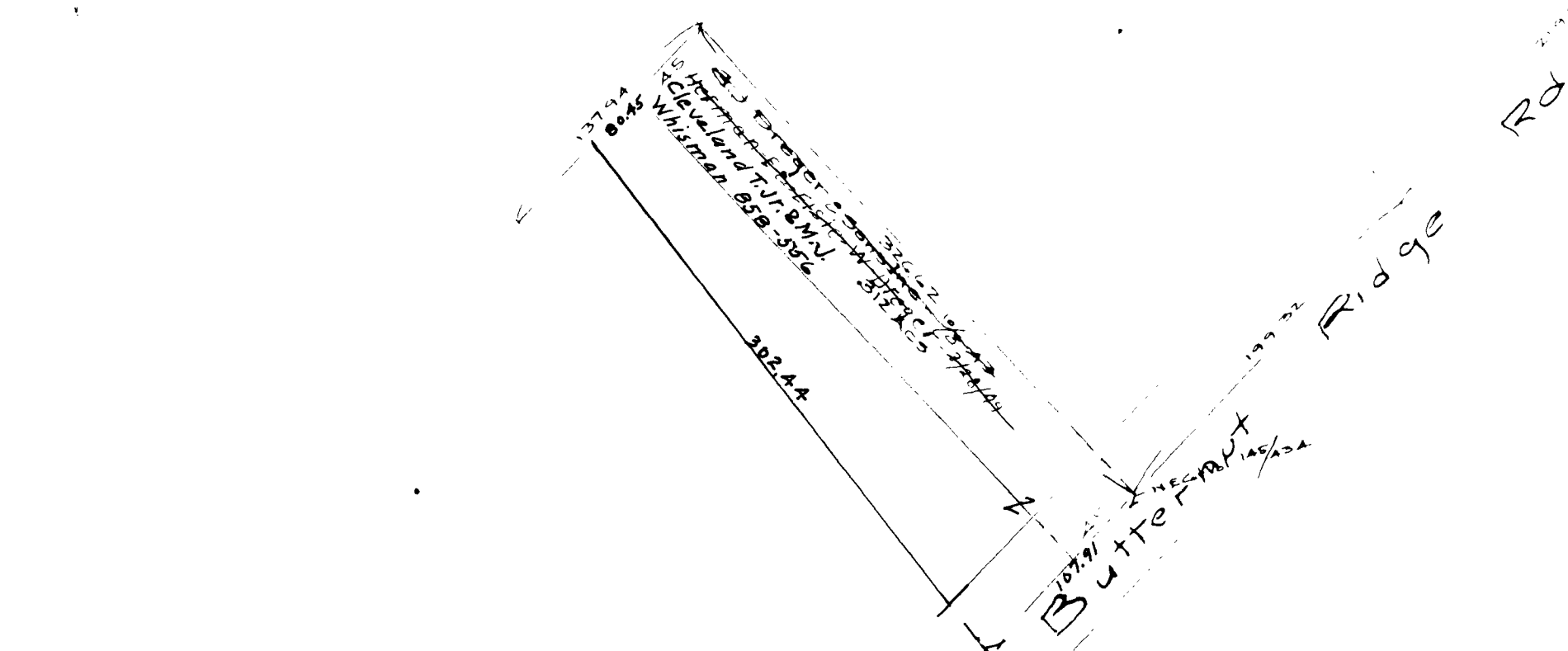
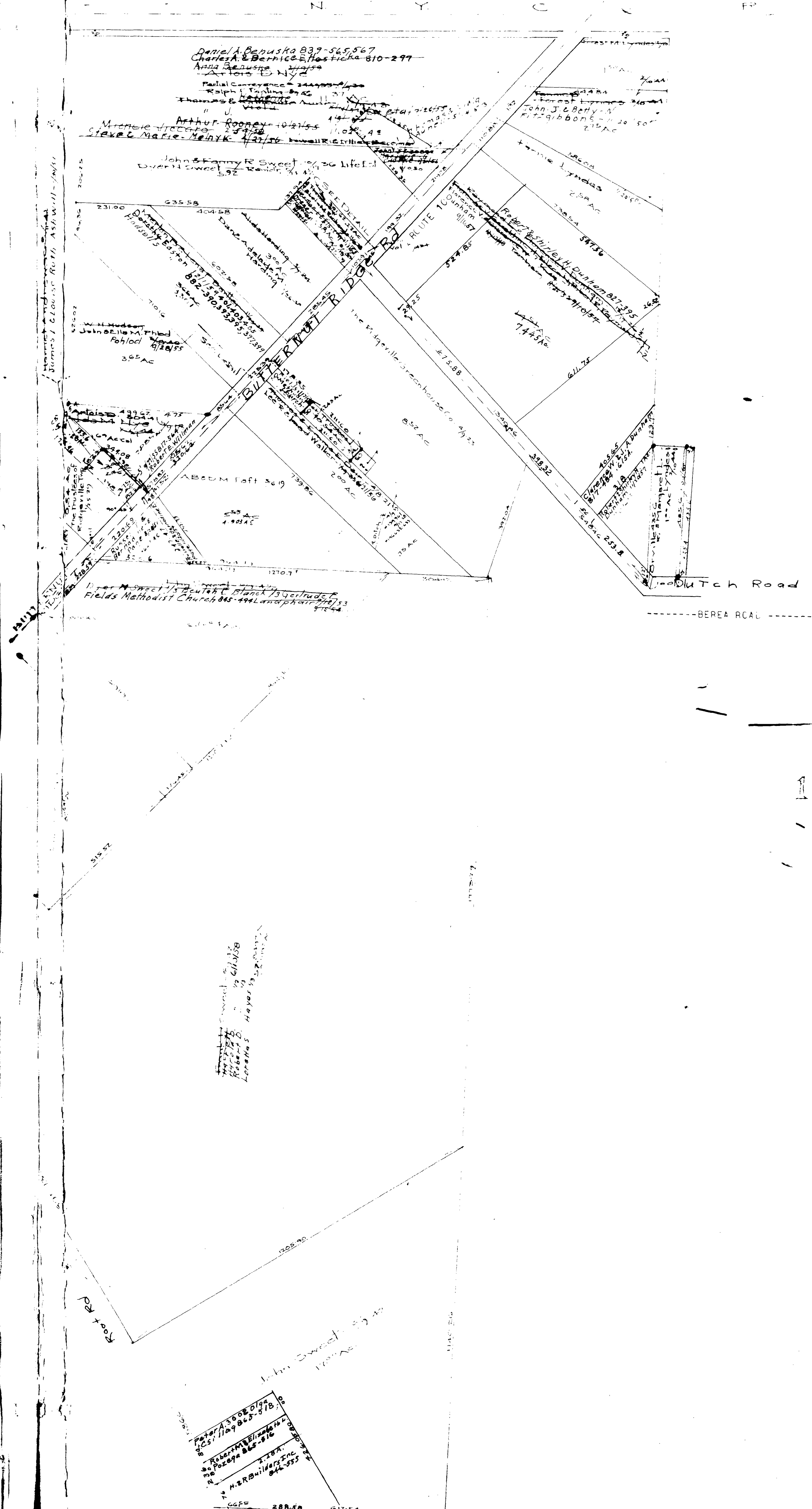
COPYRIGHT 1962  
U.S. CODE, TITLE 17  
LORAIN COUNTY, OHIO

Reproduced by,  
Allied Microfilm Corp.  
Akron, Ohio

RIDGEVILLE  
TOWNSHIP

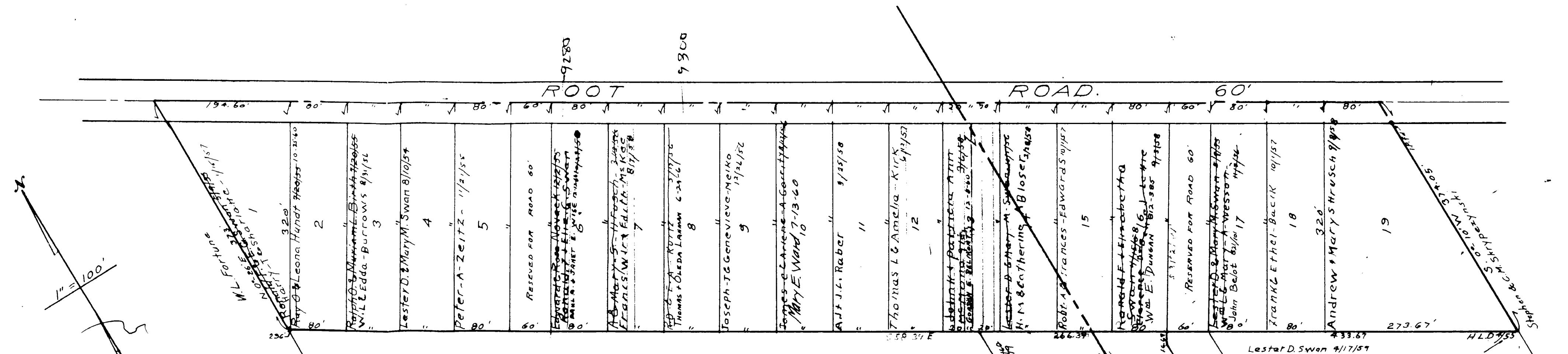






COPYRIGHT 1962  
 U.S. CODE, TITLE 17  
 LORAIN COUNTY, OHIO  
 Reproduced by,  
 Allied Microfilm Corp.  
 Akron, Ohio

**RIDGEVILLE  
 TOWNSHIP**



RIDGEVILLE TOWNSHIP

COPYRIGHT 1962  
 U.S. CODE, TITLE 17  
 LORAIN COUNTY, OHIO  
 Reproduced by,  
 Allied Microfilm Corp.  
 Akron, Ohio

SWAN SUBDIVISION,  
 RIDGEVILLE TWP.  
 Lots in Blank: Lester D. Swan et al.  
 PLAT VOL. 17, Pg. 34-A.