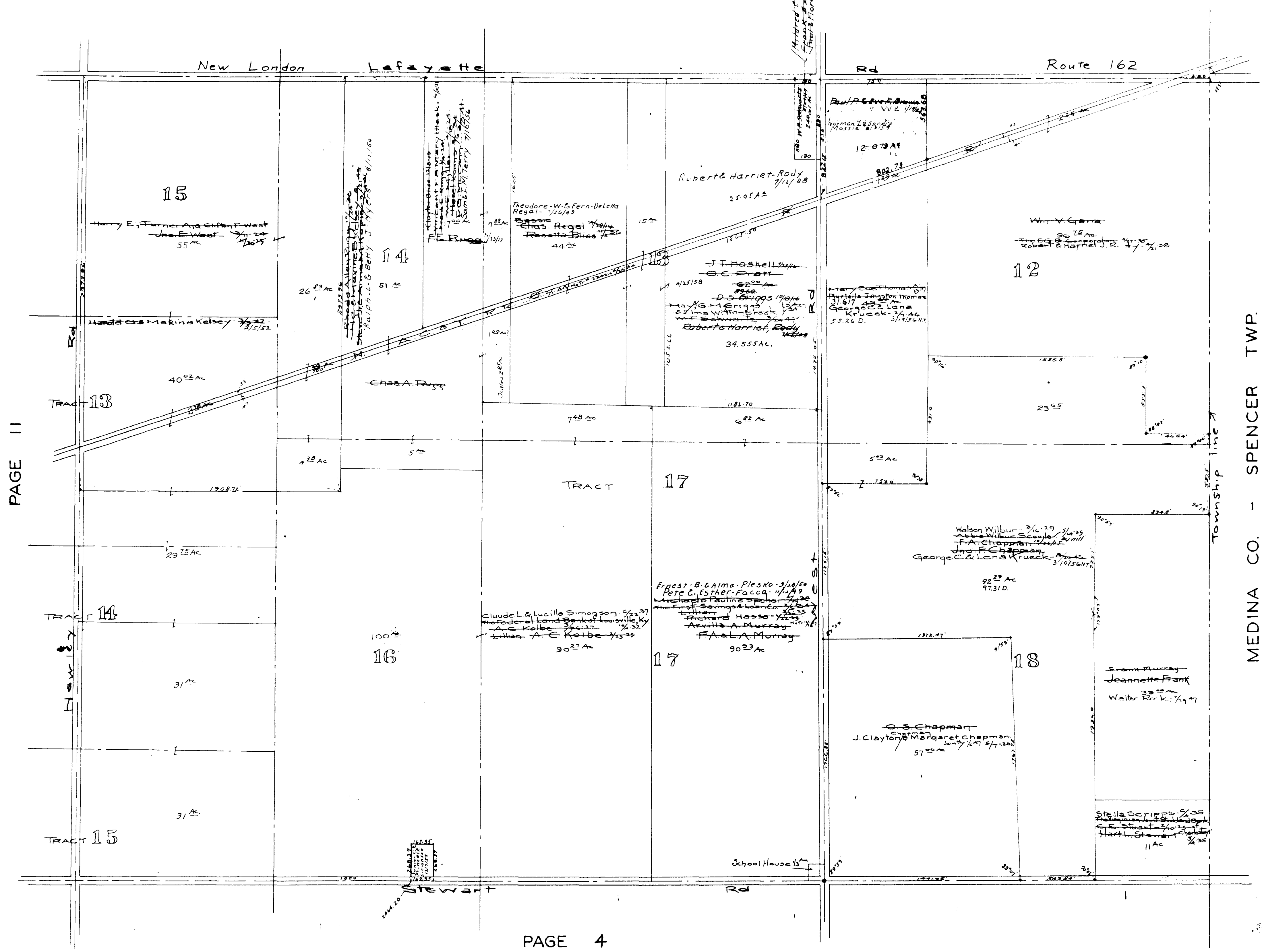


Huntington Twp.  
East Middle Part  
Scale 1" = 400'

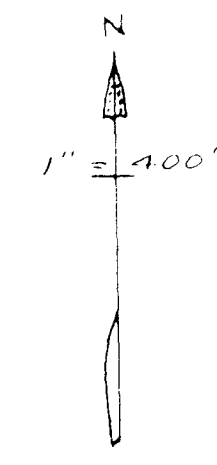
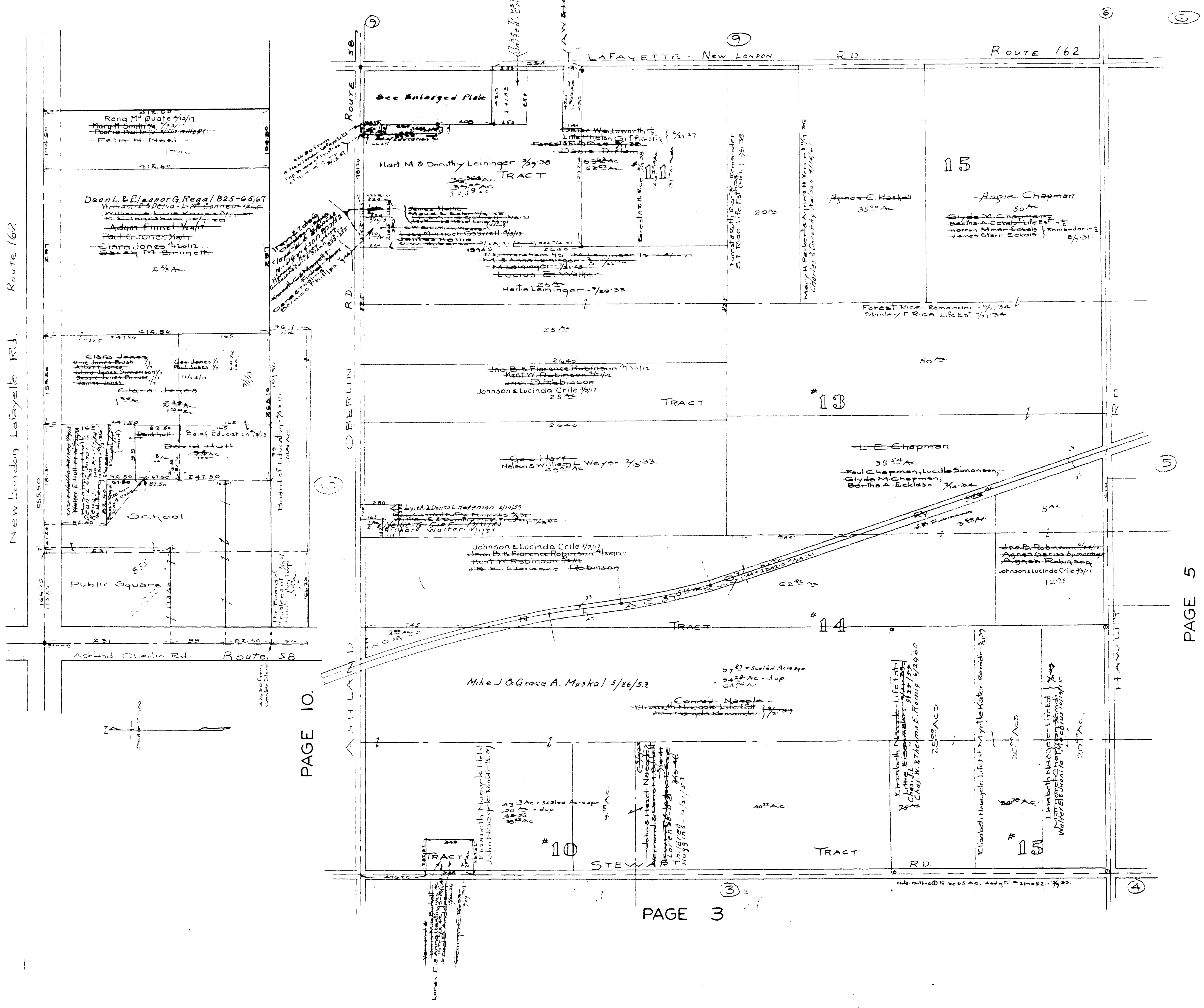


PAGE II

MEDINA CO. - SPENCER TWP.

COPYRIGHT 1962  
U.S. CODE, TITLE 17  
LORAIN COUNTY, OHIO  
Reproduced by,  
Allied Microfilm Corp.  
Akron, Ohio

MAP OF  
HUNTINGTON TOWNSHIP



PAGE 10.

PAGE 3

PAGE 5

COPYRIGHT 1962  
U.S. CODE, TITLE 17  
LORAIN COUNTY, OHIO  
Reproduced by,  
Allied Microfilm Corp.  
Akron, Ohio

MAP OF  
HUNTINGTON TOWNSHIP