

MAP OF
GRAFTON TOWNSHIP

Copyright 1942
J. B. Rice, 1912
Reprinted by
J. B. Rice, 1942

EATON TWP. PAGE 12

GRAFTON TWP
NW Corner Scale 400'

PAGE 4
LAGRANGE TWP

CROOK

PAGE 2

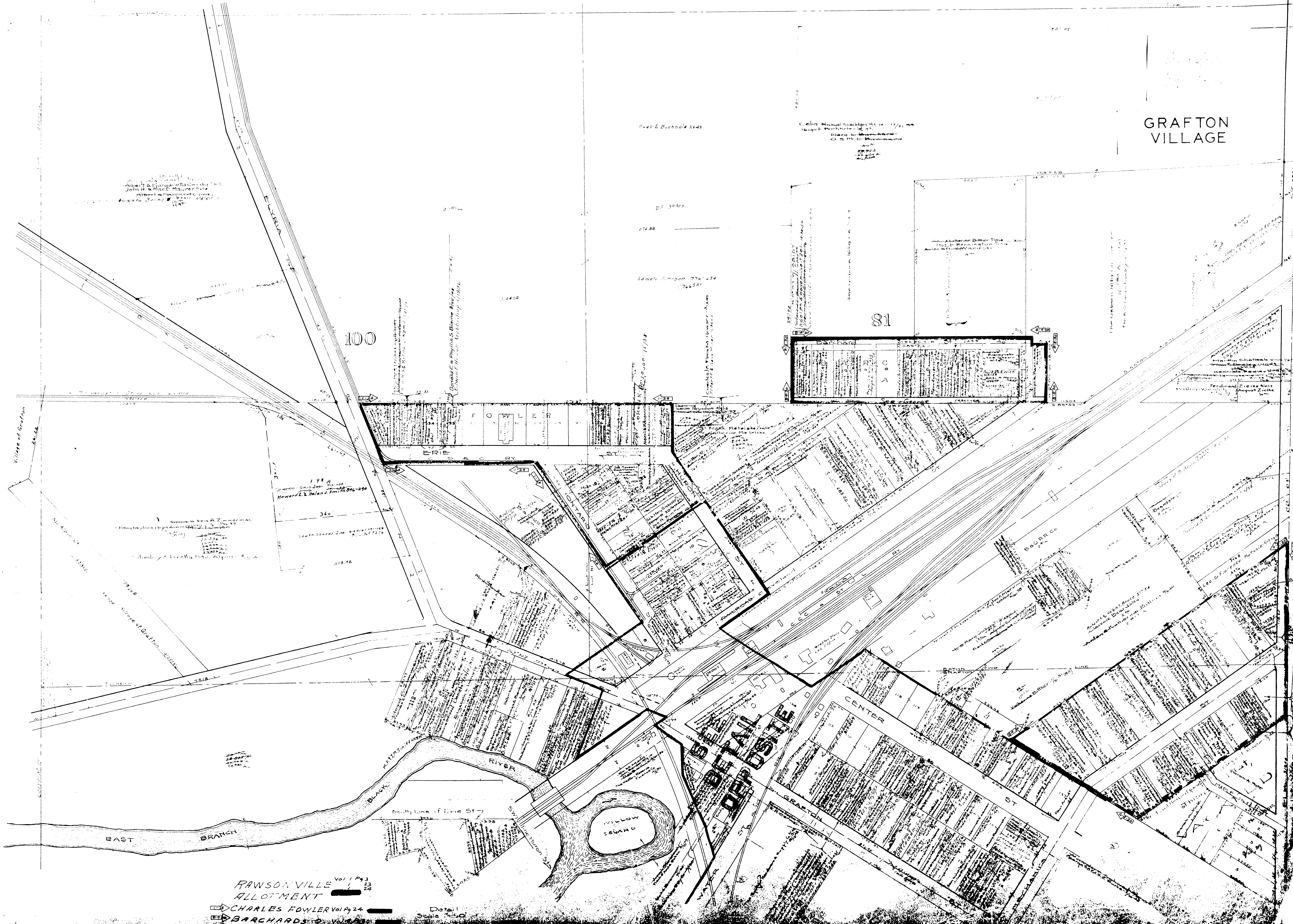
PAGE 3



18
Total

1

GRAFTON VILLAGE

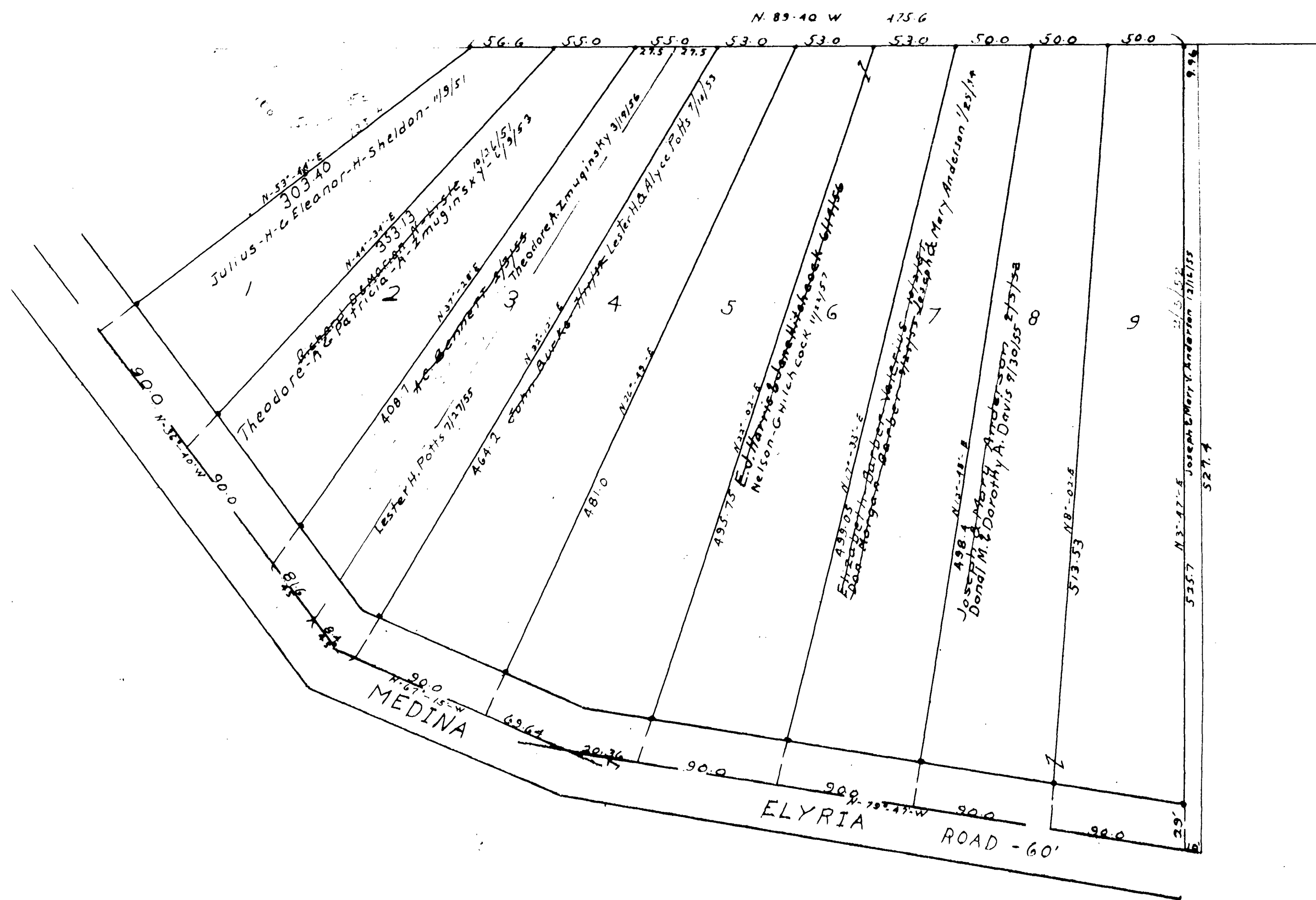


RAWSONVILLE Vol 1 Pg 23

ALLOTMENT
 CHARLES FOWLER Vol 24
 BARCHARD
 GIBSON

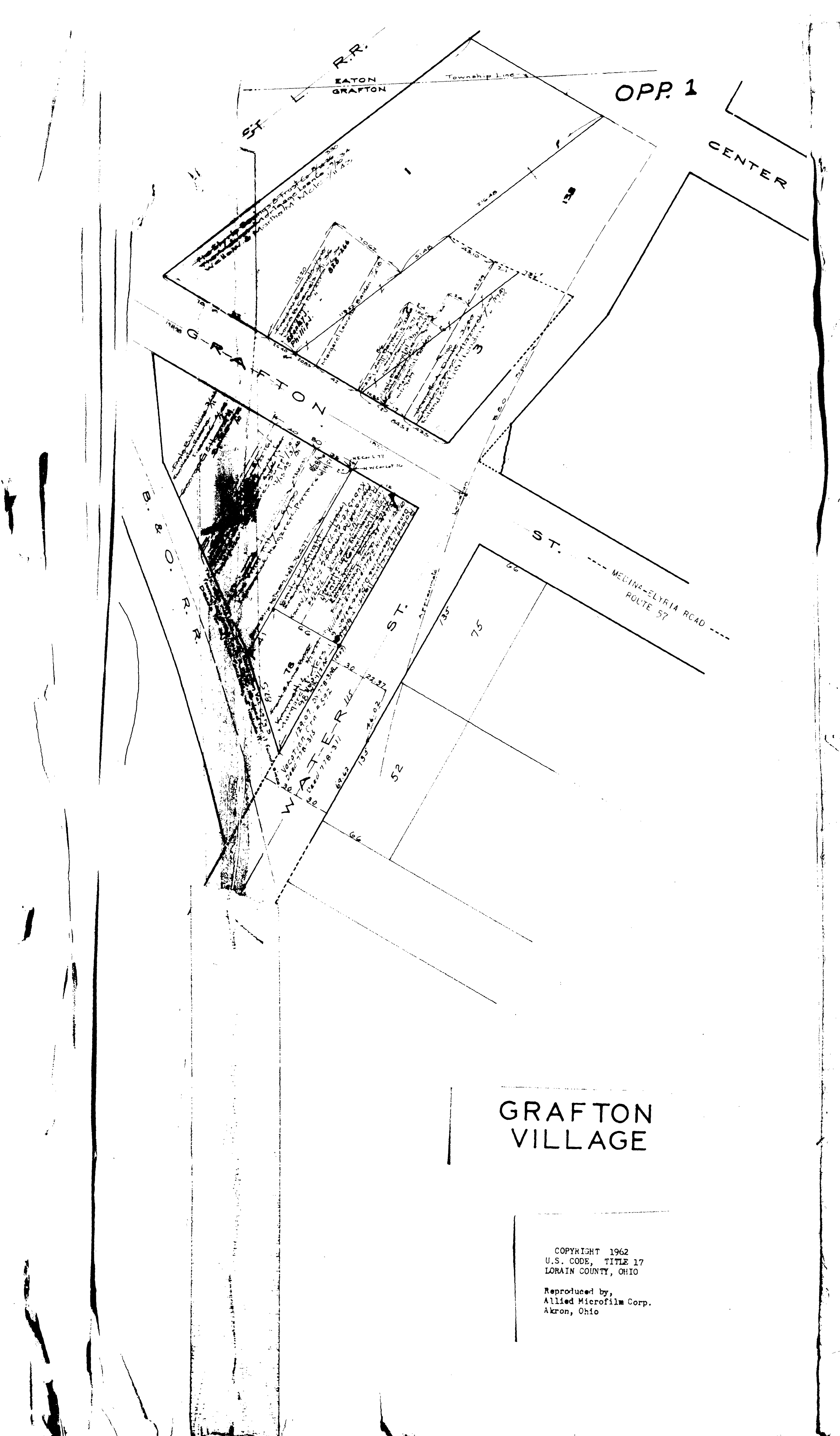
Detail Scale 1/2" = 1'

THE NELSON-HITCHCOCK-ALLOTMENT
 OL-NO-18- GRAFTON-TOWNSHIP
 VOL-15- Pg 19- Scale-1"=60'



MAP OF
 GRAFTON TOWNSHIP

COPYRIGHT 1962
 U.S. CODE, TITLE 17
 LORAIN COUNTY, OHIO
 Reproduced by,
 Allied Microfilm Corp.
 Akron, Ohio

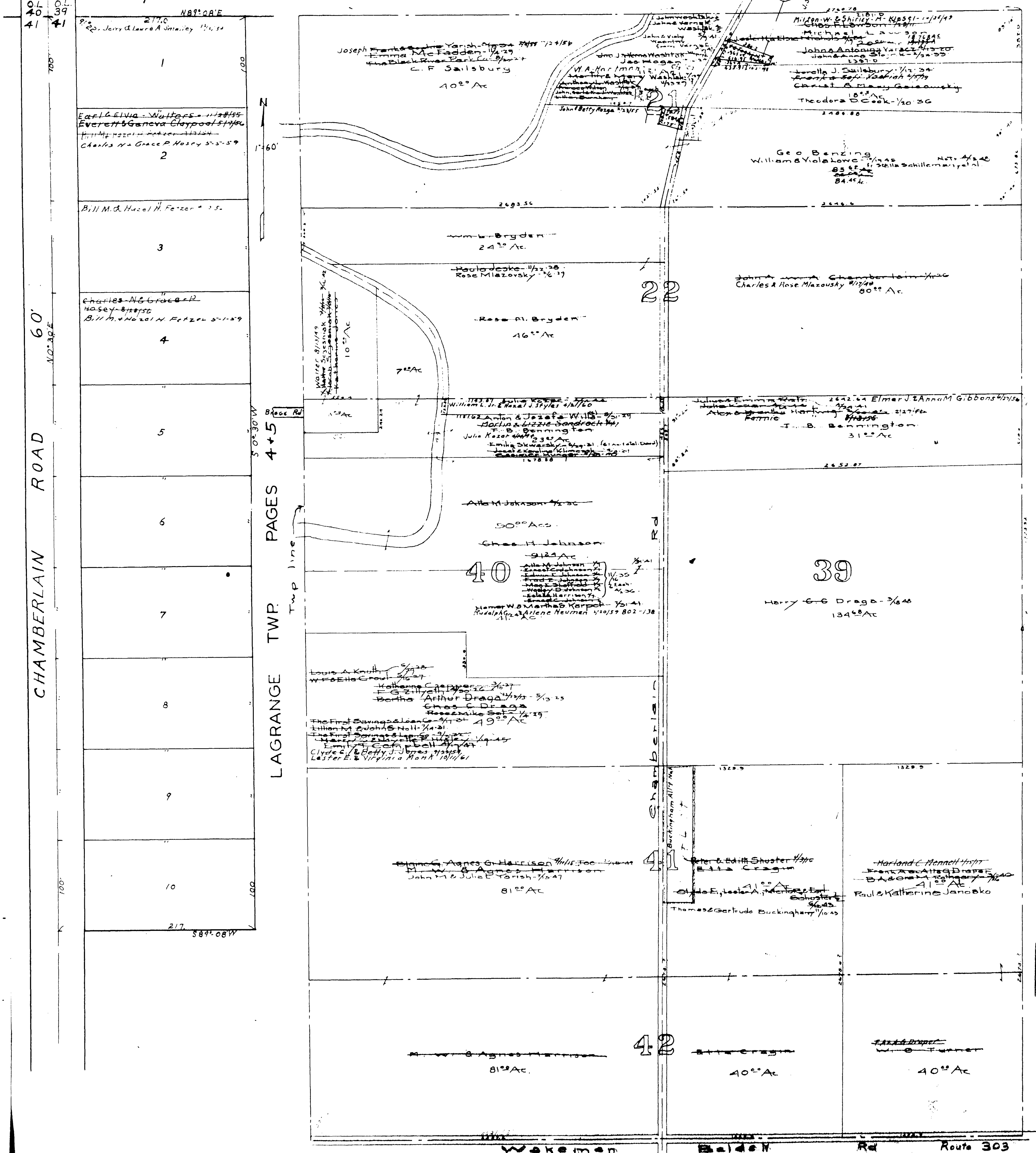


GRAFTON
VILLAGE


COPYRIGHT 1962
U.S. CODE, TITLE 17
LORAIN COUNTY, OHIO
Reproduced by
Allied Microfilm Corp.
Akron, Ohio

BUCKINGHAM ALLOTMENT NO. 1

Vol. 17 Pg. 18 Lots in S. 34th Thomas & Gertrude Buckingham



GRAFTON TWP. WEST PART. Scale 1 in = 400 ft.



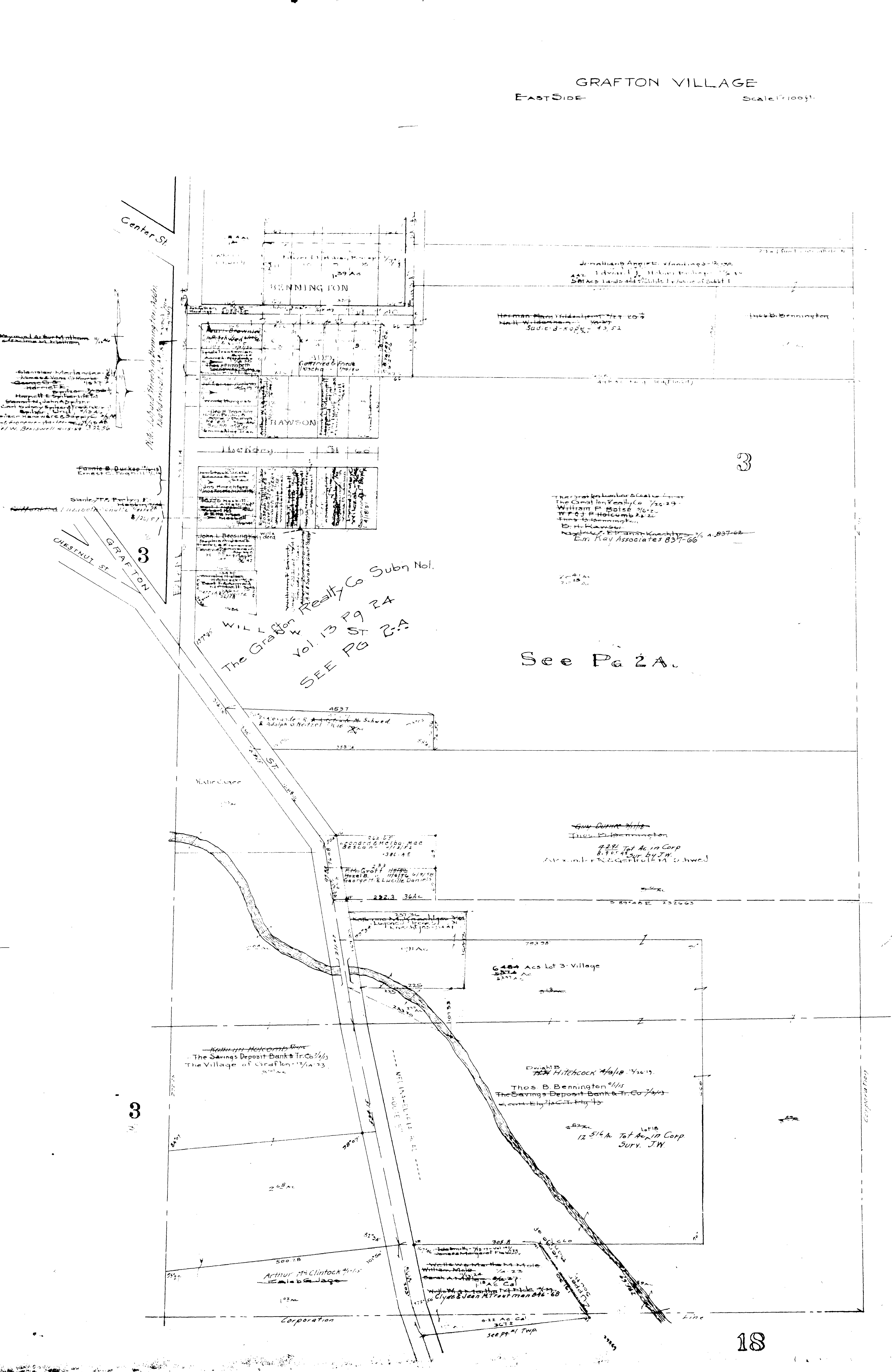
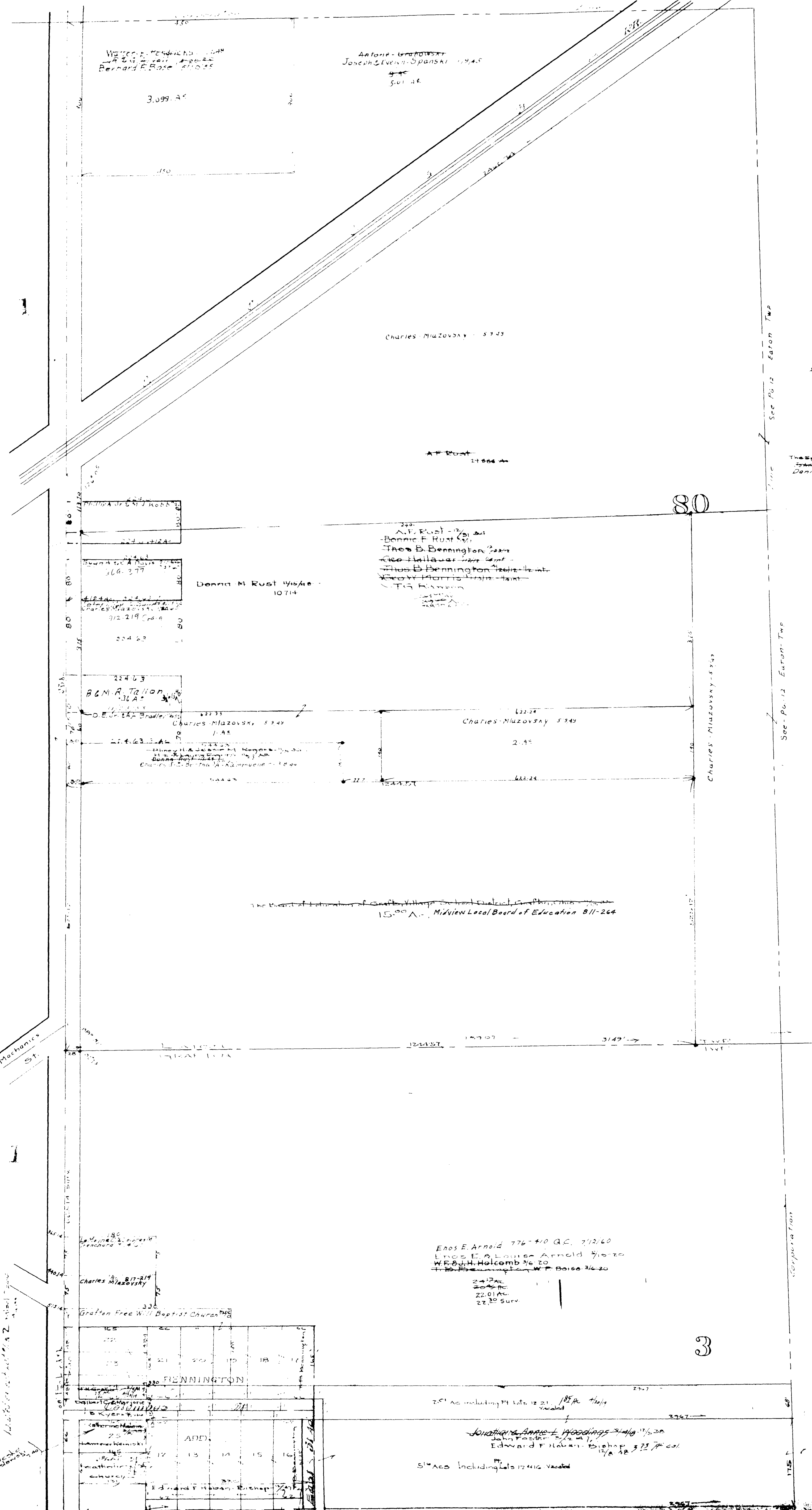
LAGRANGE TWP. PAGES 4+5

PAGE 3

MAP OF GRAFTON TOWNSHIP

COPYRIGHT 1962
 U.S. CODE, TITLE 17
 LORAIN COUNTY, OHIO
 Reproduced by,
 Allied Microfilm Corp.
 Akron, Ohio

GRAFTON VILLAGE
EAST SIDE
Scale 1"=100'

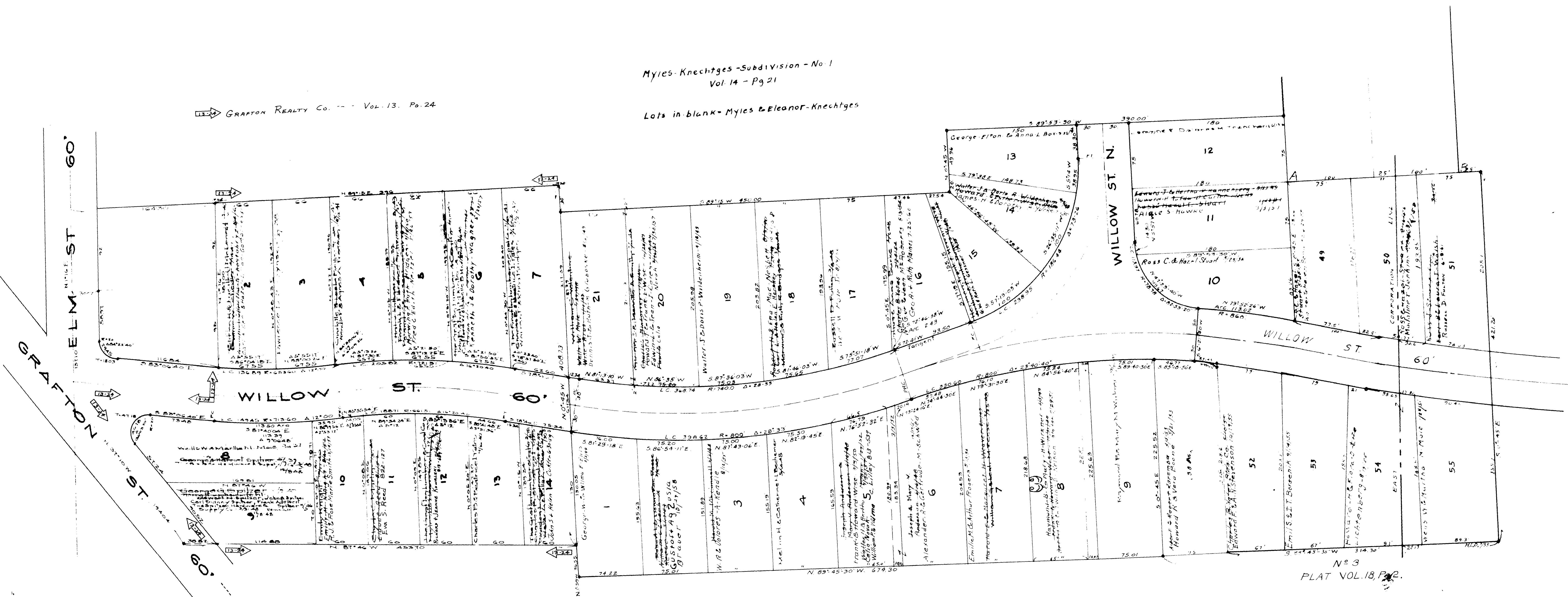


GRAFTON VILLAGE

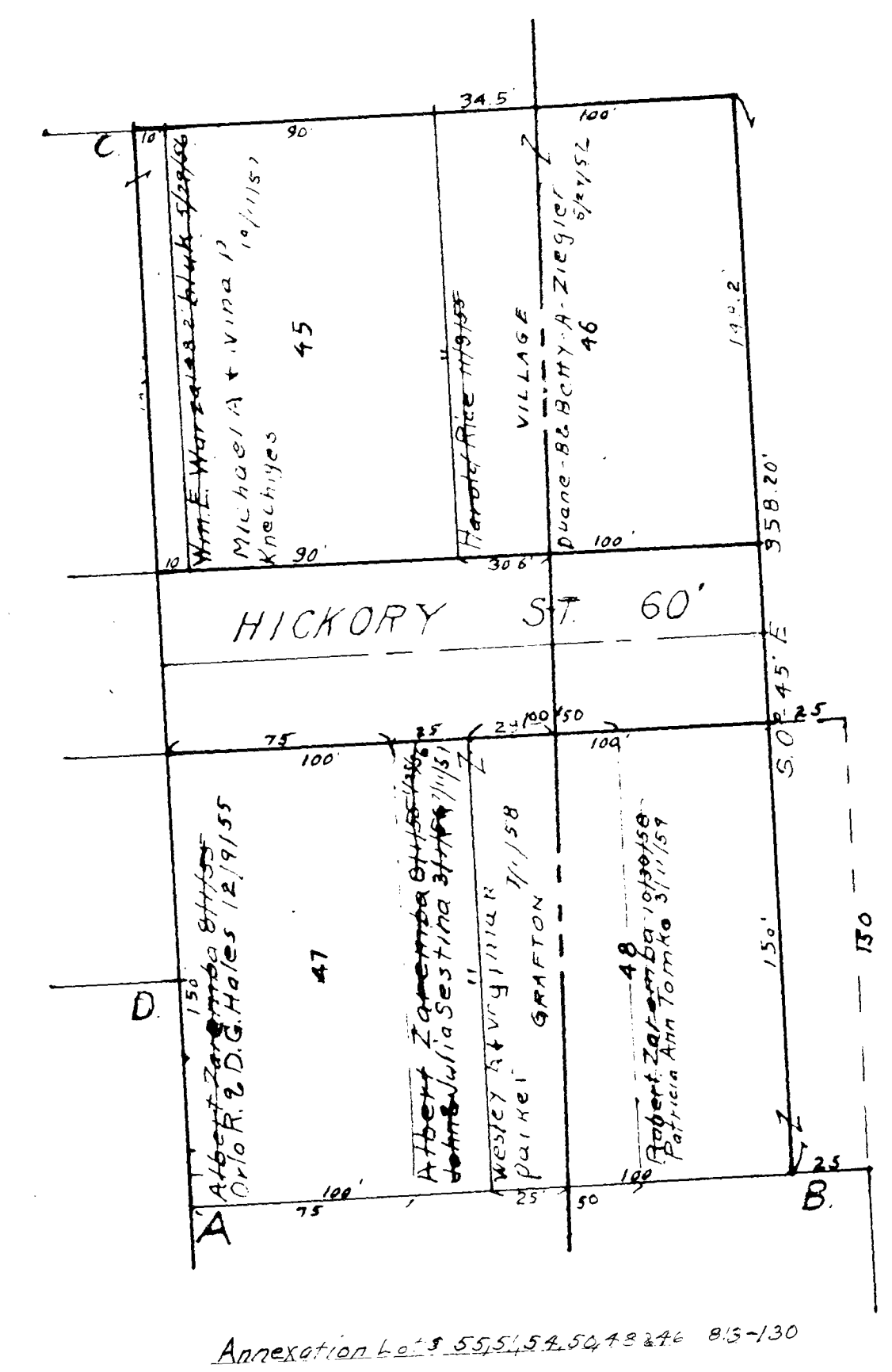
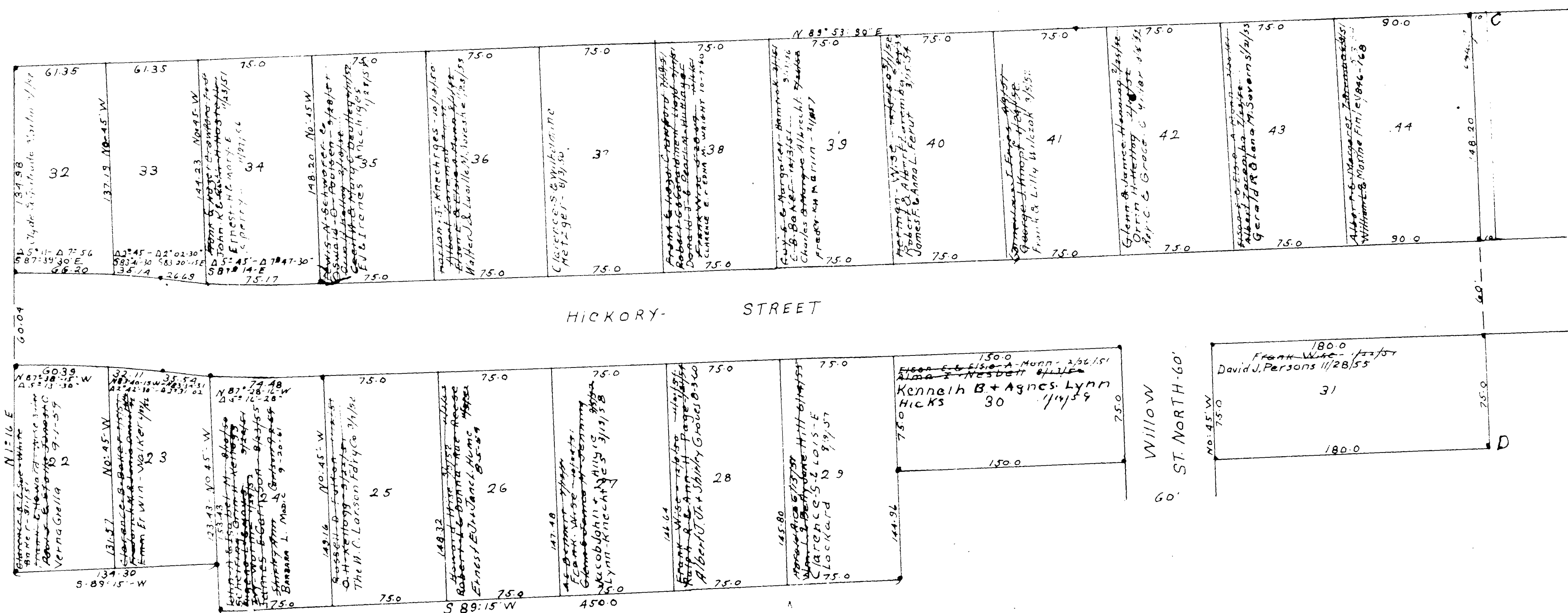
Copyright 1962
by
Arthur H. Woodings
Reproduced by
Atlas Microfilm
Company, Inc.

GRAFTON REALTY CO. - VOL. 13, Pg. 24

Myles-Knechtges-Subdivision-No 1
Vol. 14 - Pg. 21
Lots in blank-Myles & Eleanor-Knechtges

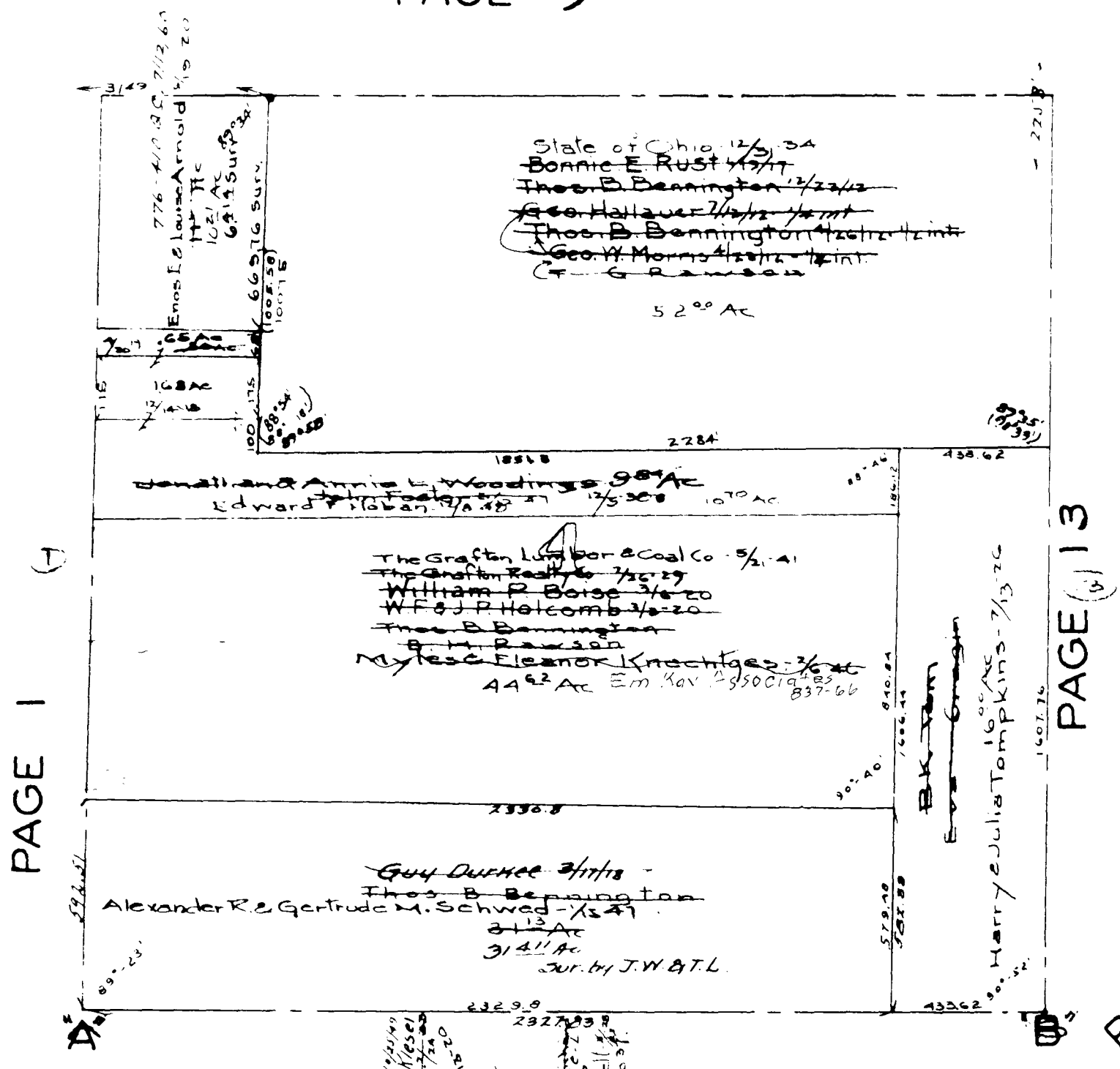


Myles-Knechtges Subdivision No. 2
Vol. 15 - Pg. 3
Lots in blank-Myles & Eleanor-Knechtges 4/4/56



COPYRIGHT 1962
U.S. CODE, TITLE 17
LORAIN COUNTY, OHIO
Reproduced by
Allied Microfilm Corp.
Akron, Ohio

GRAFTON VILLAGE



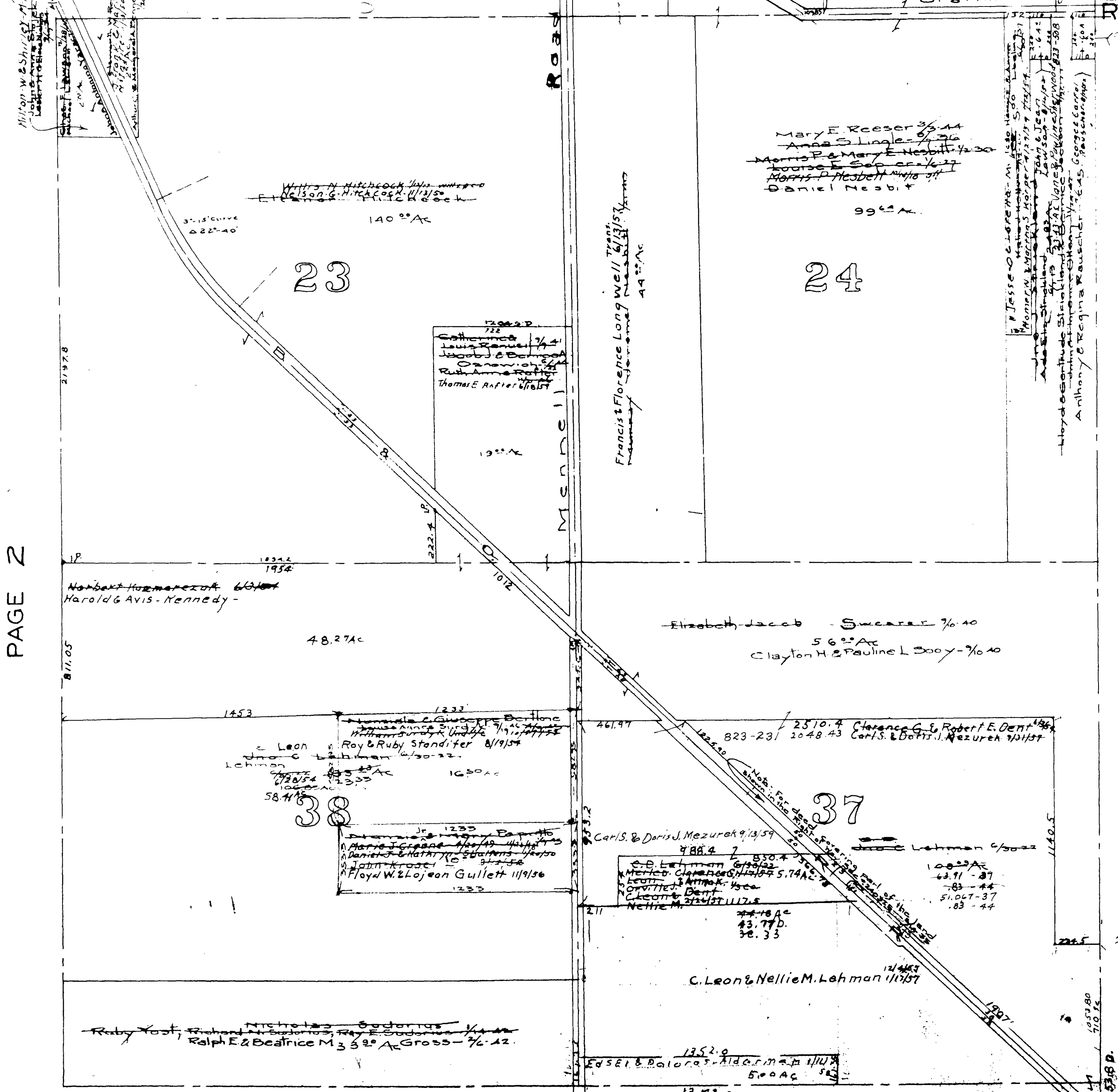
PAGE 13

PAGE 1

GRAFTON TWP.
NO. WEST MIDDLE PART
Scale 1" = 400 ft.

PAGE 1

PAGE 2



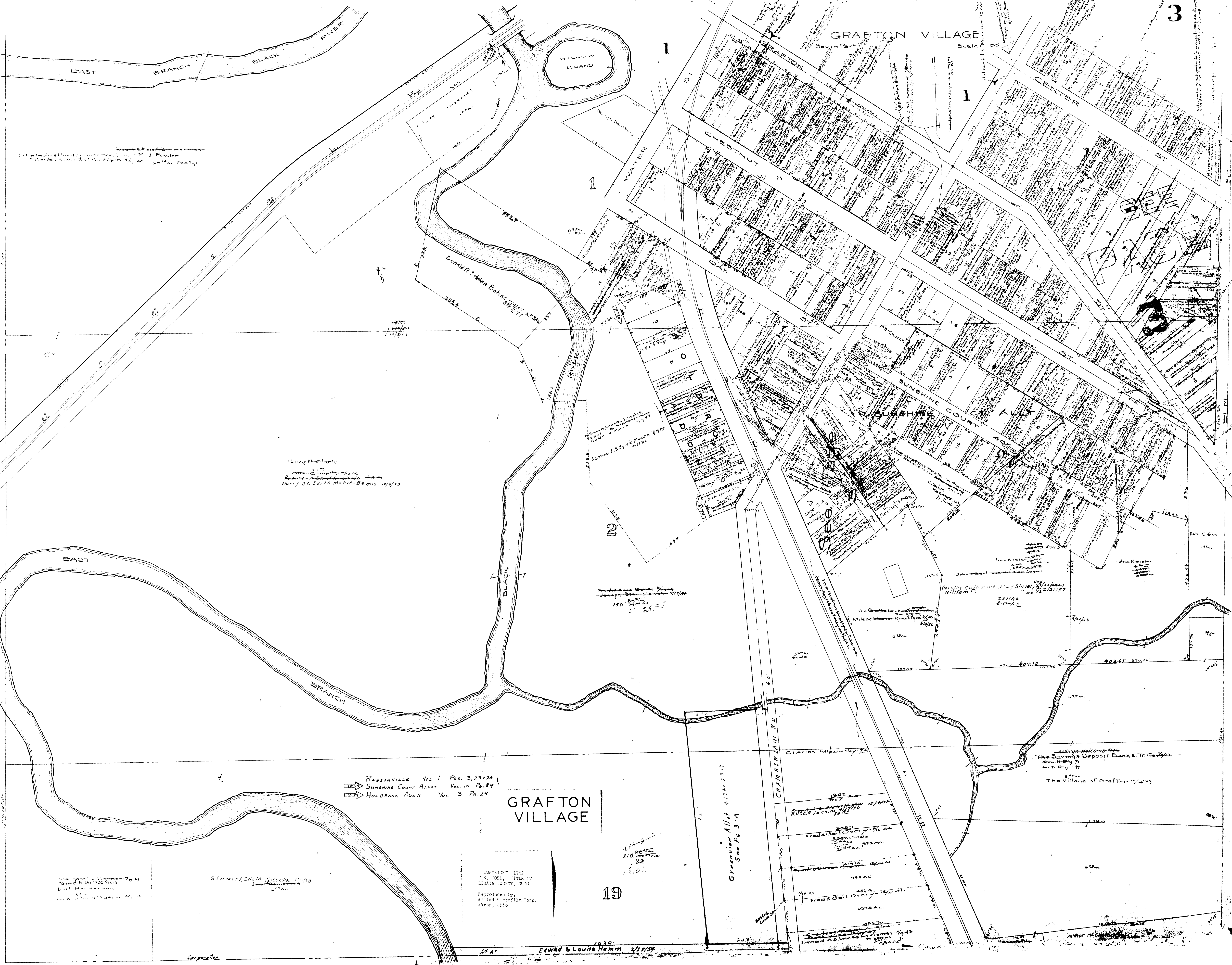
PAGE 5

PAGE 7

MAP OF
GRAFTON TOWNSHIP

COPYRIGHT 1962
U.S. CODE, TITLE 17
LORAIN COUNTY, OHIO
Reproduced by,
Allied Microfilm Corp.
Akron, Ohio

GRAFTON VILLAGE
South Part
Scale 1" = 100'



Lucy M. Clark
 234
 Attorney
 Recorder's Office
 Harry D. Edith McFie Bruns 10/1/13

RAWSONVILLE Vol. 1 Pgs. 3, 23+24
 SUNSHINE COURT ALLOT. Vol. 10 Pg. 89
 HOLBROOK ADD'N Vol. 3 Pg. 29

GRAFTON VILLAGE

COPYRIGHT 1962
 EDWARD & LOUISE HEMM
 12041N OHIO, OHIO
 Reproduced by
 Allied Microfilm Corp.
 Akron, Ohio

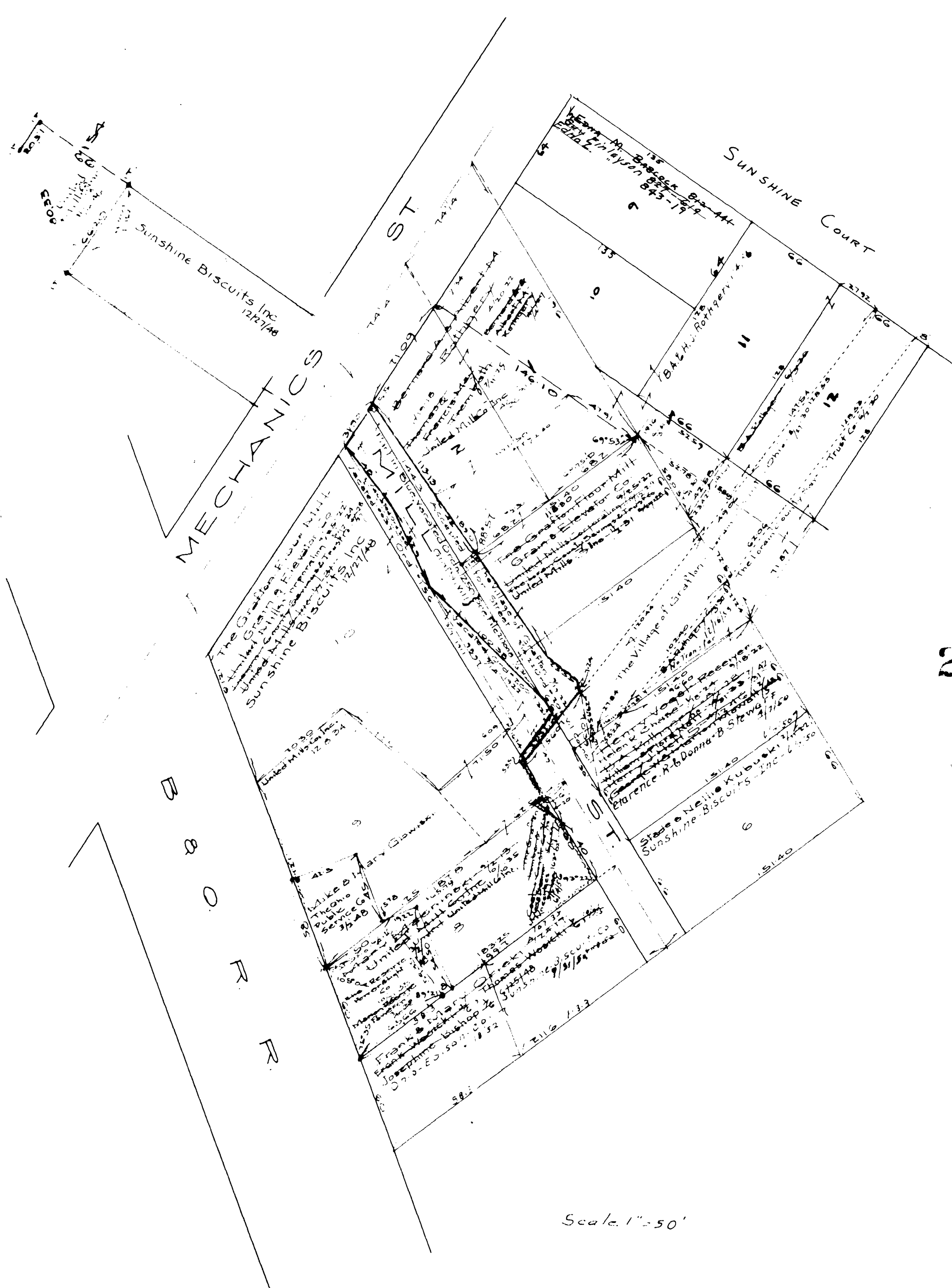
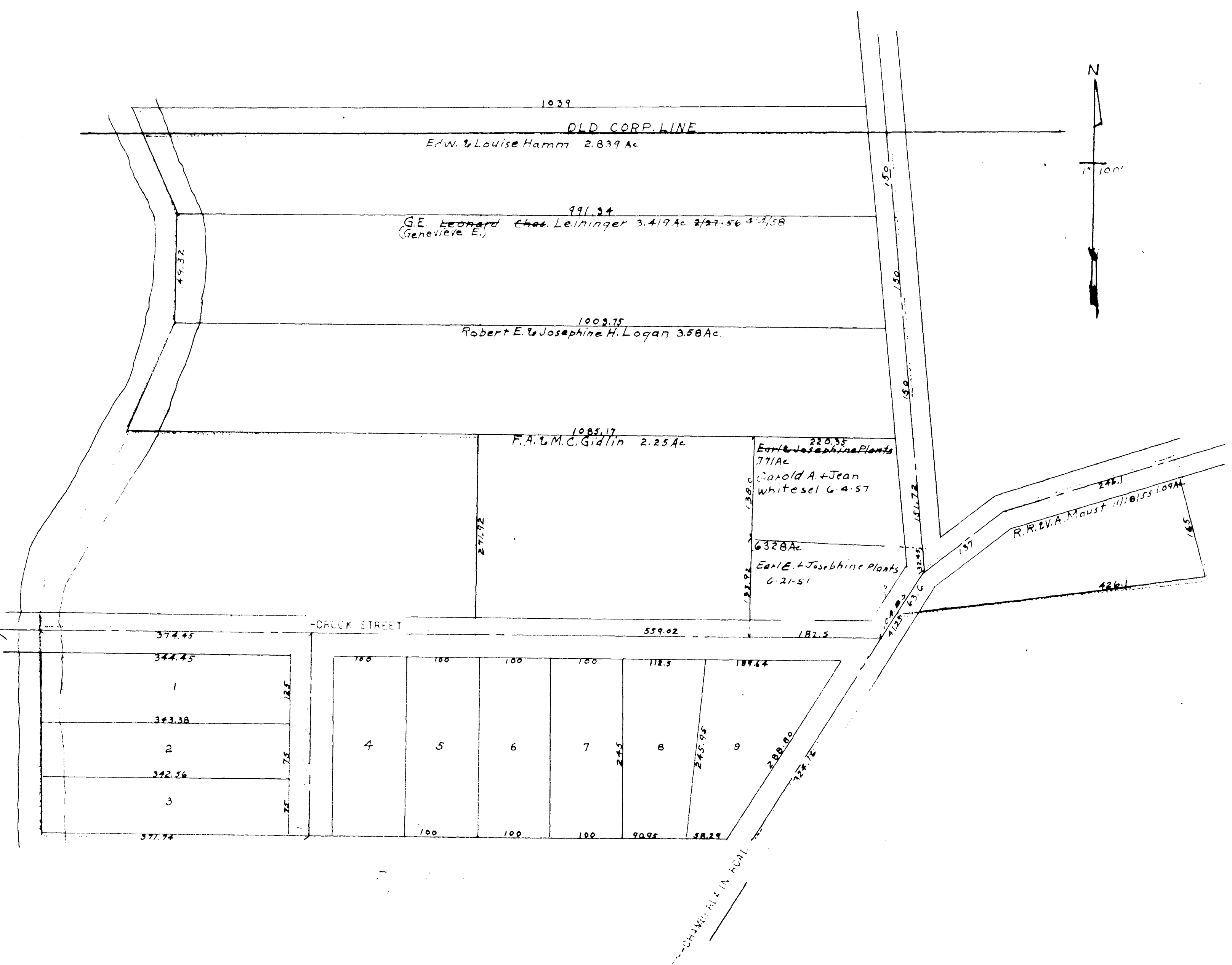
Greenview Allot 4/13/46
 See Pg 3-4

Edward & Louise Hemm 2/15/59

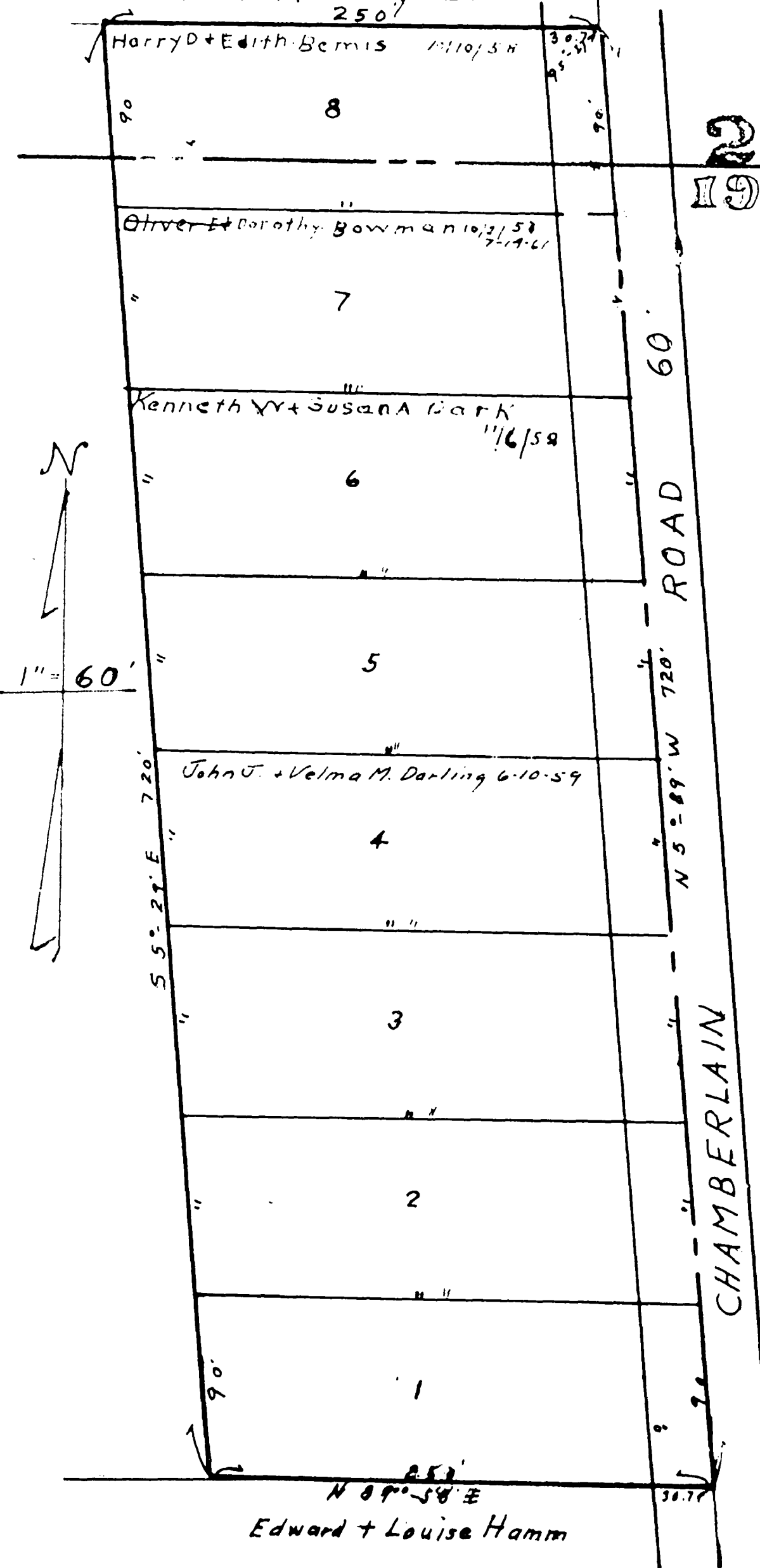
COPYRIGHT 1962
U.S. GOVERNMENT PRINTING OFFICE
LITHO IN U.S.A.
Reproduced by
Allied Microfilm Corp.
Akron, Ohio

DETAIL
Showing
BANKS SUB'D.
Lots 86-92
RAWSONVILLE PLAT.

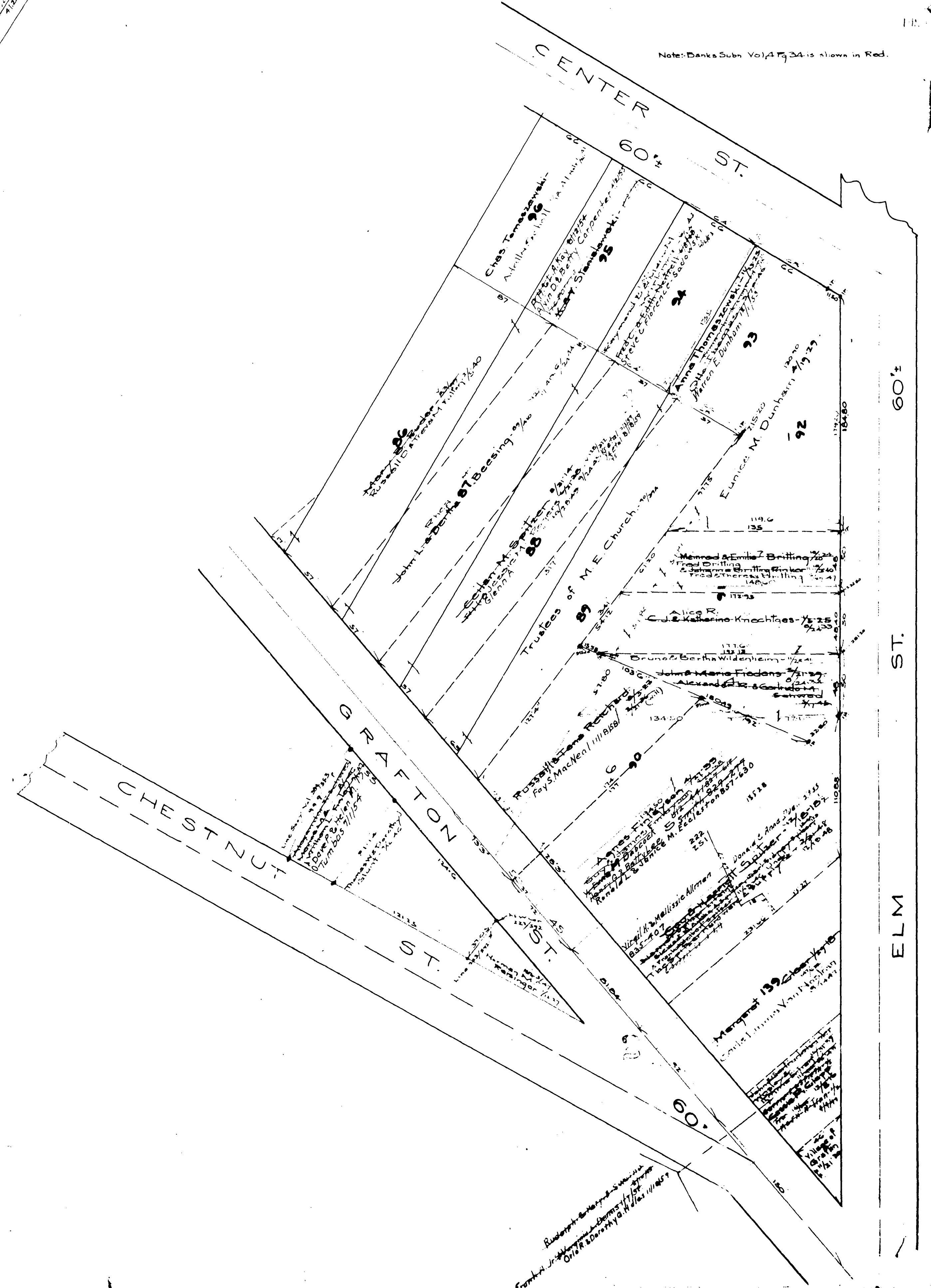
Note: Banks Sub. Vol. 17 P. 24 is shown in Red.



GREENVIEW ALLOT
ORIGINAL LOTS 19-2
VOL. 19, Pg. 11-A
Lots in Blank: Harry D. Bemis




Scale 1"=50'



GRAFTON TWP.
WEST PART.
Scale 1 in = 400 ft.

PAGE 2

LAGRANGE TWP PAGE 12



PAGES 5+6

W.D. - Route 303

MAP OF
GRAFTON TOWNSHIP

COPYRIGHT 1962
U.S. CODE, TITLE 17
LORAIN COUNTY, OHIO
Reproduced by,
Allied Microfilm Corp.
Akron, Ohio

LAGRANGE TWP. PAGES 12+13

Twp line 7

Twp line 8

Twp line 9

Twp line 10

Twp line 11

Twp line 12

Twp line 13

Twp line 14

Twp line 15

Twp line 16

Twp line 17

Twp line 18

Twp line 19

Twp line 20

Twp line 21

Twp line 22

Twp line 23

Twp line 24

Twp line 25

Twp line 26

Twp line 27

Twp line 28

Twp line 29

Twp line 30

Twp line 31

Twp line 32

Twp line 33

Twp line 34

Twp line 35

Twp line 36

Twp line 37

Twp line 38

Twp line 39

Twp line 40

Twp line 41

Twp line 42

Twp line 43

Twp line 44

Twp line 45

Twp line 46

Twp line 47

Twp line 48

Twp line 49

Twp line 50

Twp line 51

Twp line 52

Twp line 53

Twp line 54

Twp line 55

Twp line 56

Twp line 57

Twp line 58

Twp line 59

Twp line 60

Twp line 61

Twp line 62

Twp line 63

Twp line 64

Twp line 65

Twp line 66

Twp line 67

Twp line 68

Twp line 69

Twp line 70

Twp line 71

Twp line 72

Twp line 73

Twp line 74

Twp line 75

Twp line 76

Twp line 77

Twp line 78

Twp line 79

Twp line 80

Twp line 81

Twp line 82

Twp line 83

Twp line 84

Twp line 85

Twp line 86

Twp line 87

Twp line 88

Twp line 89

Twp line 90

Twp line 91

Twp line 92

Twp line 93

Twp line 94

Twp line 95

Twp line 96

Twp line 97

Twp line 98

Twp line 99

Twp line 100

Twp line 101

Twp line 102

Twp line 103

Twp line 104

Twp line 105

Twp line 106

Twp line 107

Twp line 108

Twp line 109

Twp line 110

Twp line 111

Twp line 112

Twp line 113

Twp line 114

Twp line 115

Twp line 116

Twp line 117

Twp line 118

Twp line 119

Twp line 120

Twp line 121

Twp line 122

Twp line 123

Twp line 124

Twp line 125

Twp line 126

Twp line 127

Twp line 128

Twp line 129

Twp line 130

Twp line 131

Twp line 132

Twp line 133

Twp line 134

Twp line 135

Twp line 136

Twp line 137

Twp line 138

Twp line 139

Twp line 140

Twp line 141

Twp line 142

Twp line 143

Twp line 144

Twp line 145

Twp line 146

Twp line 147

Twp line 148

Twp line 149

Twp line 150

Twp line 151

Twp line 152

Twp line 153

Twp line 154

Twp line 155

Twp line 156

Twp line 157

Twp line 158

Twp line 159

Twp line 160

Twp line 161

Twp line 162

Twp line 163

Twp line 164

Twp line 165

Twp line 166

Twp line 167

Twp line 168

Twp line 169

Twp line 170

Twp line 171

Twp line 172

Twp line 173

Twp line 174

Twp line 175

Twp line 176

Twp line 177

Twp line 178

Twp line 179

Twp line 180

Twp line 181

Twp line 182

Twp line 183

Twp line 184

Twp line 185

Twp line 186

Twp line 187

Twp line 188

Twp line 189

Twp line 190

Twp line 191

Twp line 192

Twp line 193

Twp line 194

Twp line 195

Twp line 196

Twp line 197

Twp line 198

Twp line 199

Twp line 200

Twp line 201

Twp line 202

Twp line 203

Twp line 204

Twp line 205

Twp line 206

Twp line 207

Twp line 208

Twp line 209

Twp line 210

Twp line 211

Twp line 212

Twp line 213

Twp line 214

Twp line 215

Twp line 216

Twp line 217

Twp line 218

Twp line 219

Twp line 220

Twp line 221

Twp line 222

Twp line 223

Twp line 224

Twp line 225

Twp line 226

Twp line 227

Twp line 228

Twp line 229

Twp line 230

Twp line 231

Twp line 232

Twp line 233

Twp line 234

Twp line 235

Twp line 236

Twp line 237

Twp line 238

Twp line 239

Twp line 240

Twp line 241

Twp line 242

Twp line 243

Twp line 244

Twp line 245

Twp line 246

Twp line 247

Twp line 248

Twp line 249

Twp line 250

Twp line 251

Twp line 252

Twp line 253

Twp line 254

Twp line 255

Twp line 256

Twp line 257

Twp line 258

Twp line 259

Twp line 260

Twp line 261

Twp line 262

Twp line 263

Twp line 264

Twp line 265

Twp line 266

Twp line 267

Twp line 268

Twp line 269

Twp line 270

Twp line 271

Twp line 272

Twp line 273

Twp line 274

Twp line 275

Twp line 276

Twp line 277

Twp line 278

Twp line 279

Twp line 280

Twp line 281

Twp line 282

Twp line 283

Twp line 284

Twp line 285

Twp line 286

Twp line 287

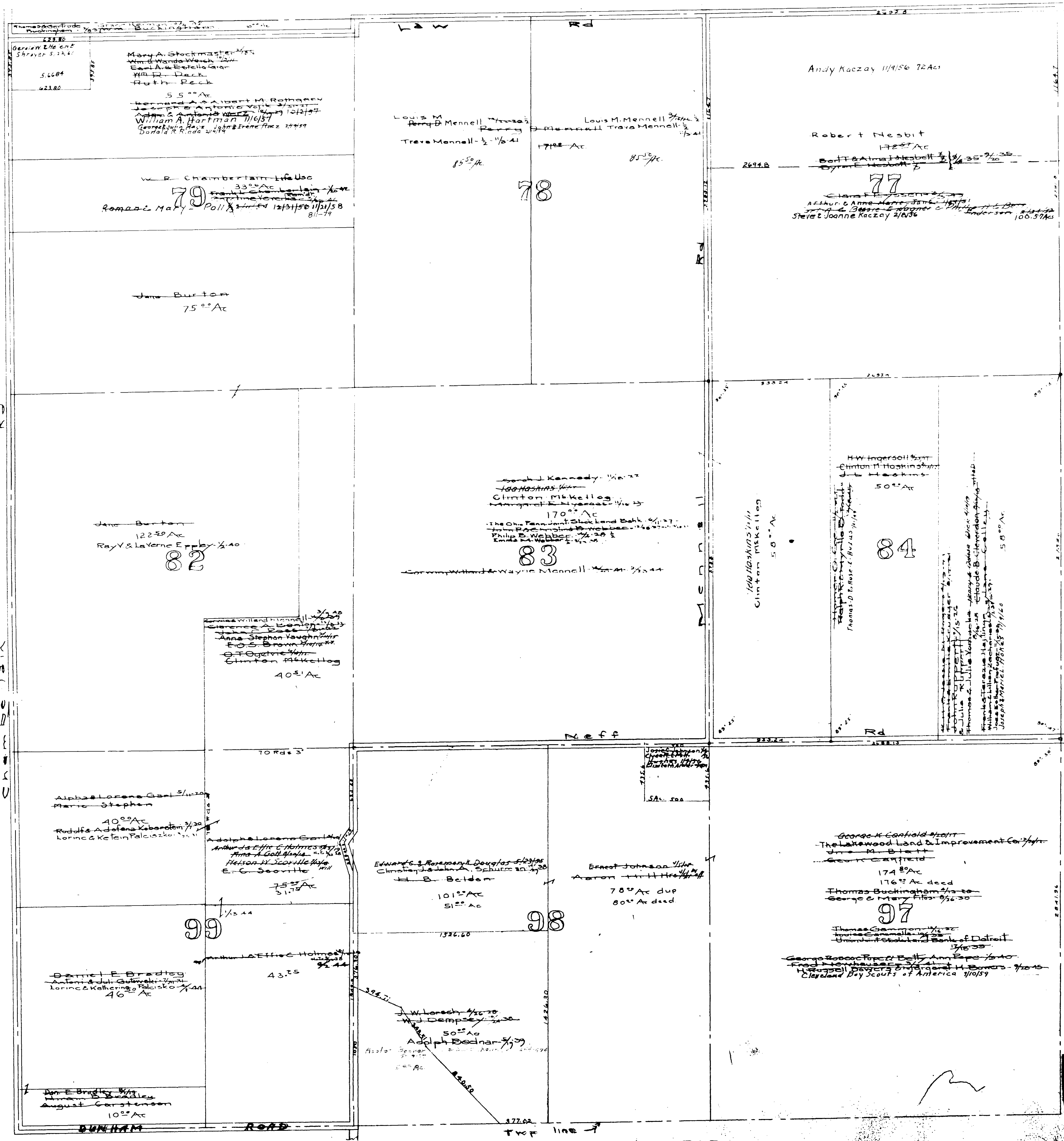
Twp line 288

Twp line 289

GRAFTON
50. WEST COR.
Scale 1 in. = 40 ft.

PAGE 4

PAGE 9



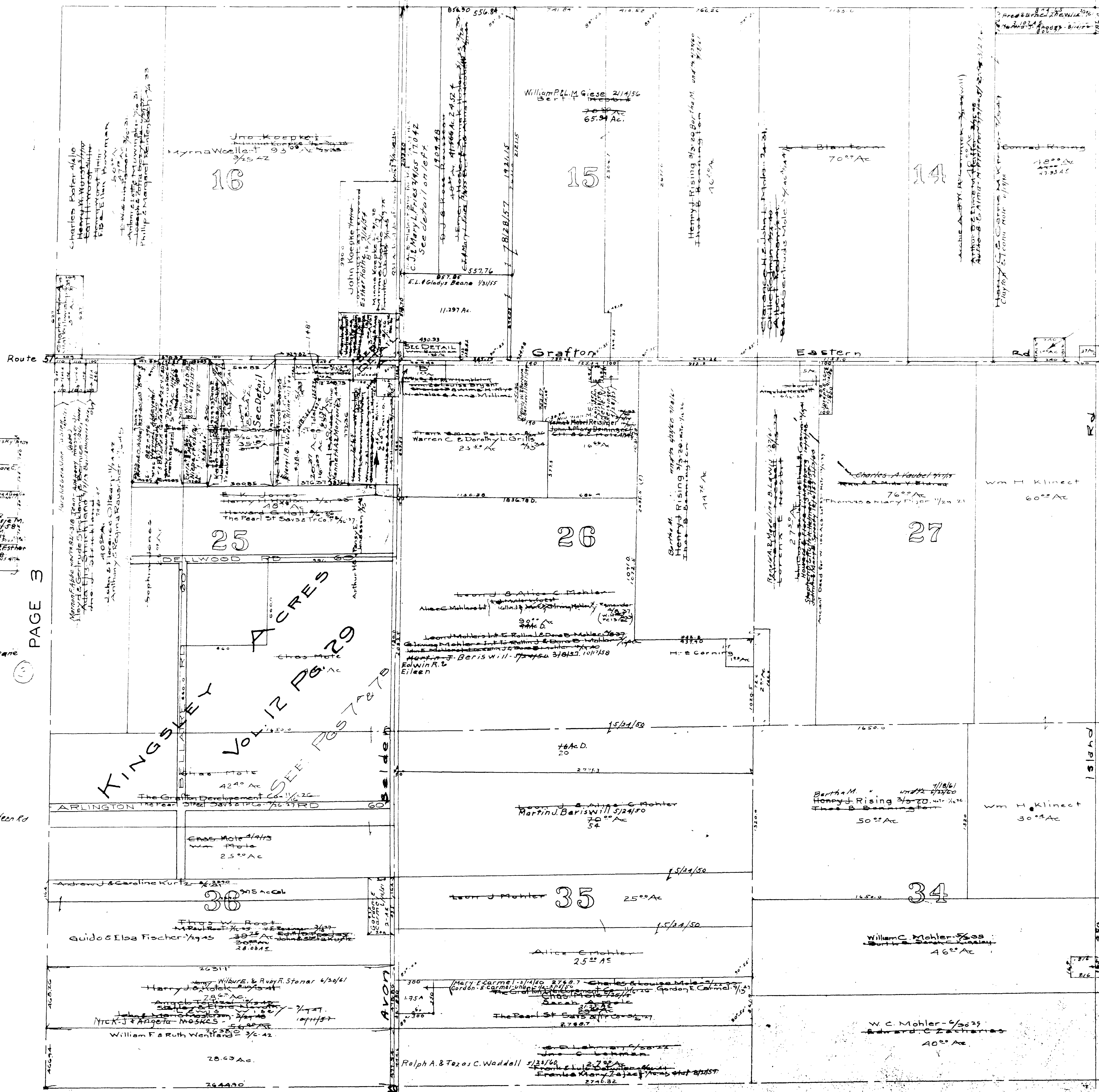
MAP OF
GRAFTON
TOWNSHIP

COPYRIGHT 1962
U.S. CODE, TITLE 17
LORAIN COUNTY, OHIO

Reproduced by
Allied Microfilm Corp.
Akron, Ohio

MEDINA CO. LITCHFIELD TWP.

GRAFTON TWP.
NO. MIDDLE PART
SCALE 1"=400'



700
600
500
400
300
 CHARLES MAZOVSKY 1922
 JAMES D. BLEASER 1918-218
 DEBRA W. LOVING 1924
 FRANK L. 222
 WISE G. 219
 HOWARD 1925
 WISE THOMAS
 WILSON 1925
 N.W. Cor. Beane
 Kingsley Ave. S. 172
 650.70
 Grafton Eastern Rd

PAGE 3

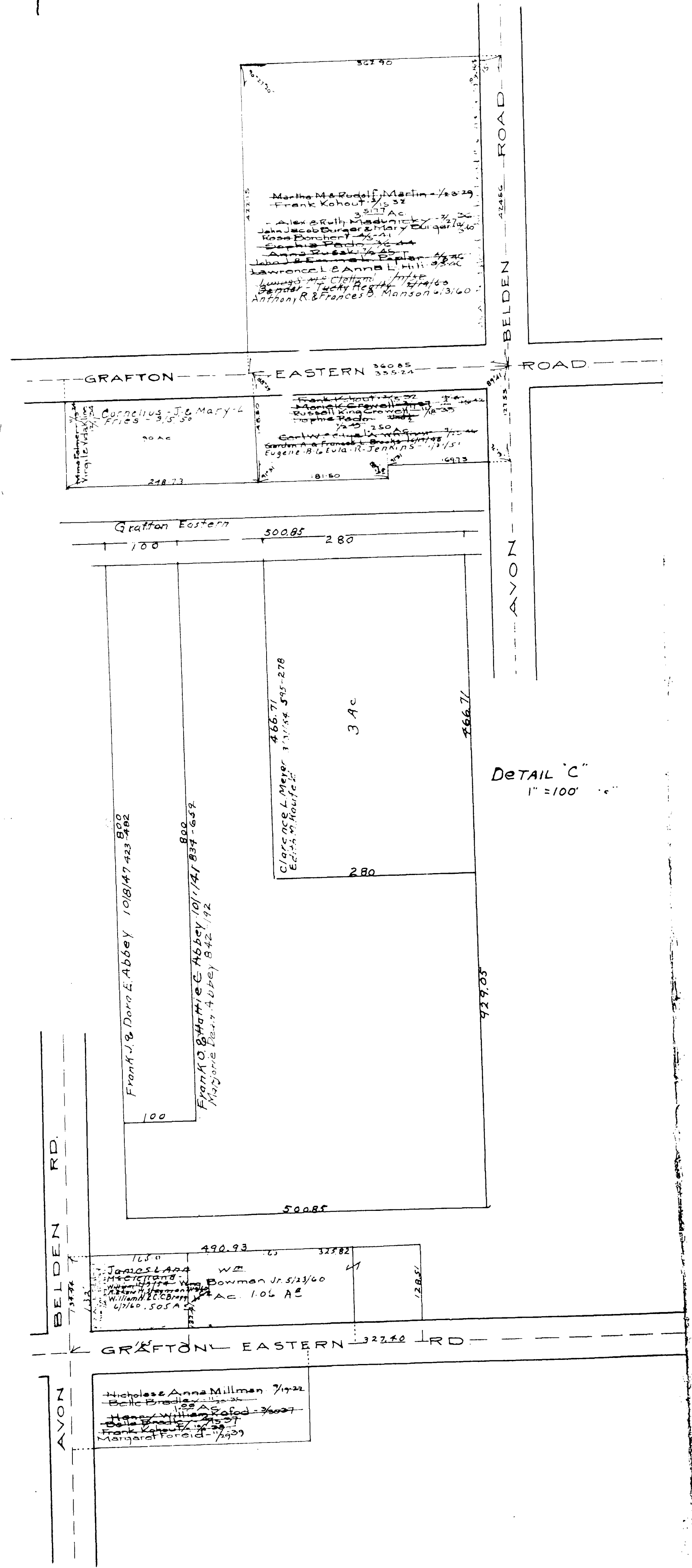
PAGE 12

COPYRIGHT 1962
 U.S. CODE, TITLE 17
 LORAIN COUNTY, OHIO
 Reproduced by
 Allied Microfilm Corp.
 Akron, Ohio

MAP OF
GRAFTON TOWNSHIP

DETAIL A
Scale 1" = 100'

OPP-7



DETAIL C
1" = 100'

DETAIL B
Scale 1" = 100'

MAP OF
GRAFTON TOWNSHIP

COPYRIGHT 1962
U.S. CODE, TITLE 17
LORAIN COUNTY, OHIO
Reproduced by,
Allied Microfilm Corp.
Akron, Ohio

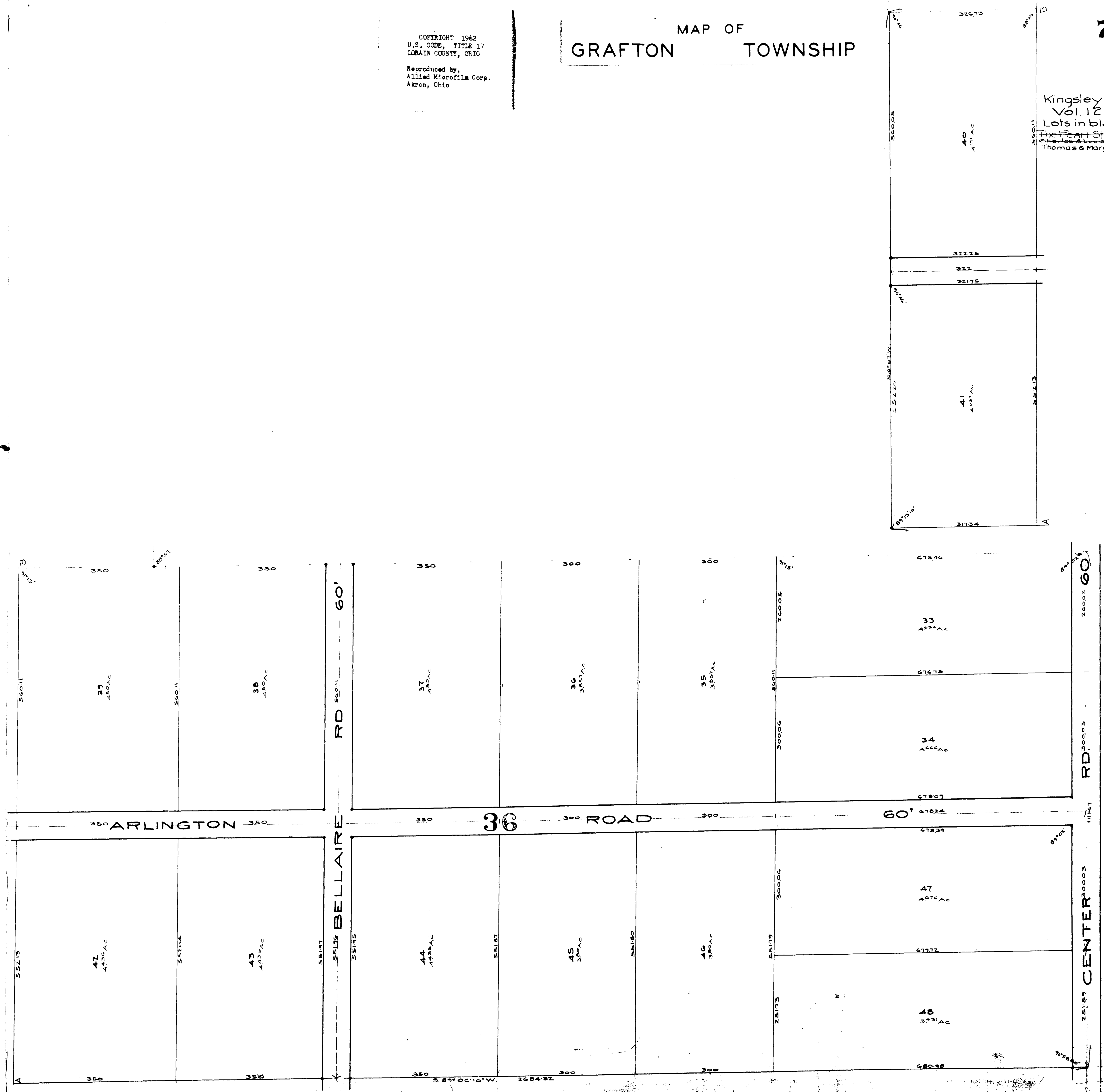
COPYRIGHT 1962
U.S. CODE, TITLE 17
LORAIN COUNTY, OHIO

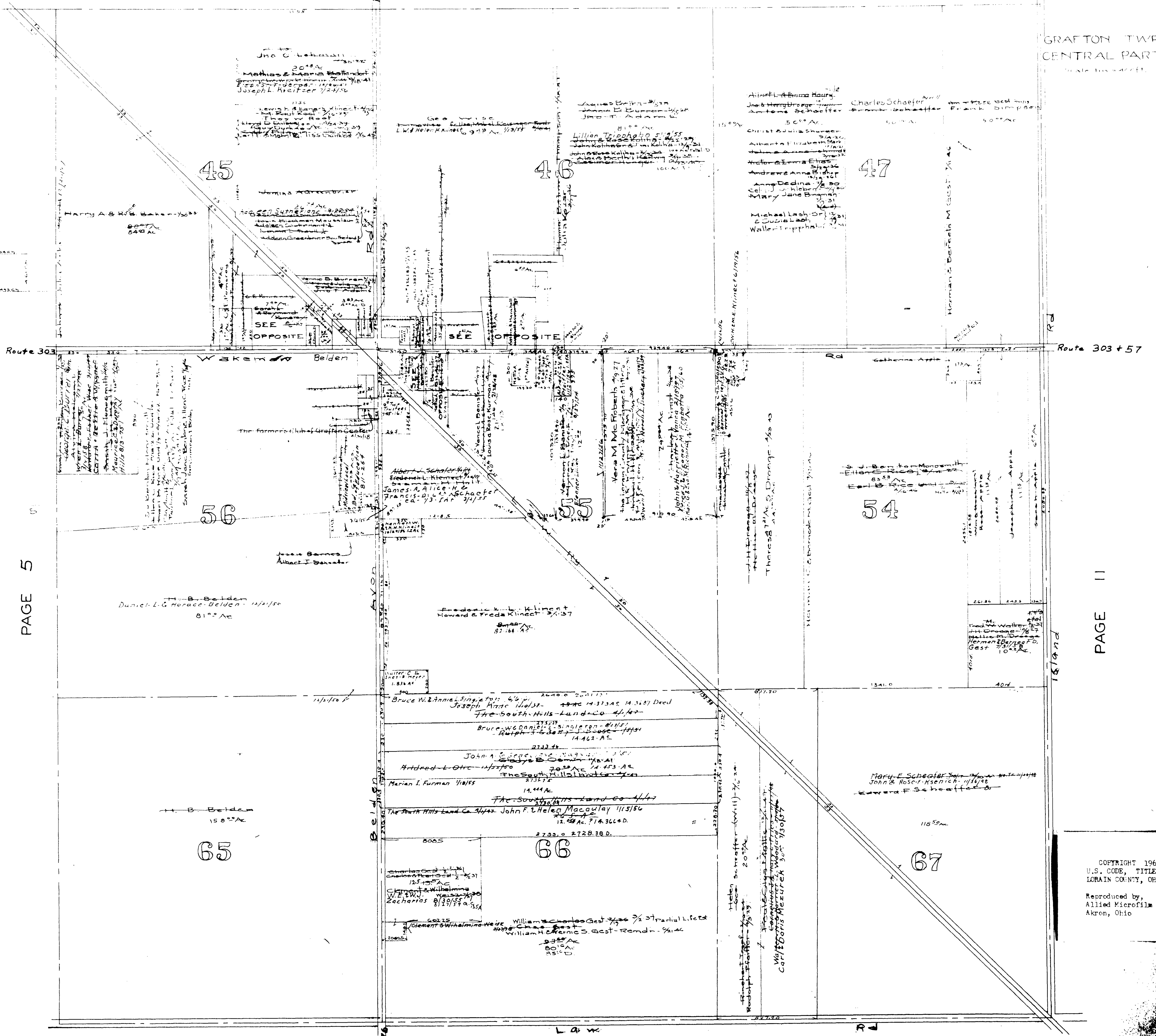
Reproduced by,
Allied Microfilm Corp.
Akron, Ohio

MAP OF GRAFTON TOWNSHIP

7-B

Kingsley Acres
Vol. 12 Pg 29
Lots in blank-
The Pearl St. Says & Tr Co
Shelton & Lincoln Highways
Thomas & Mary, Pijor 8/29/48



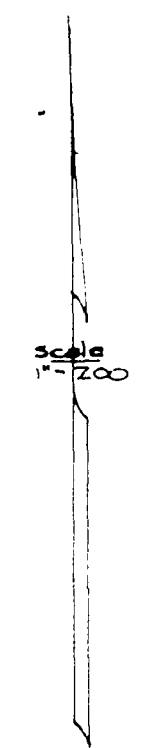
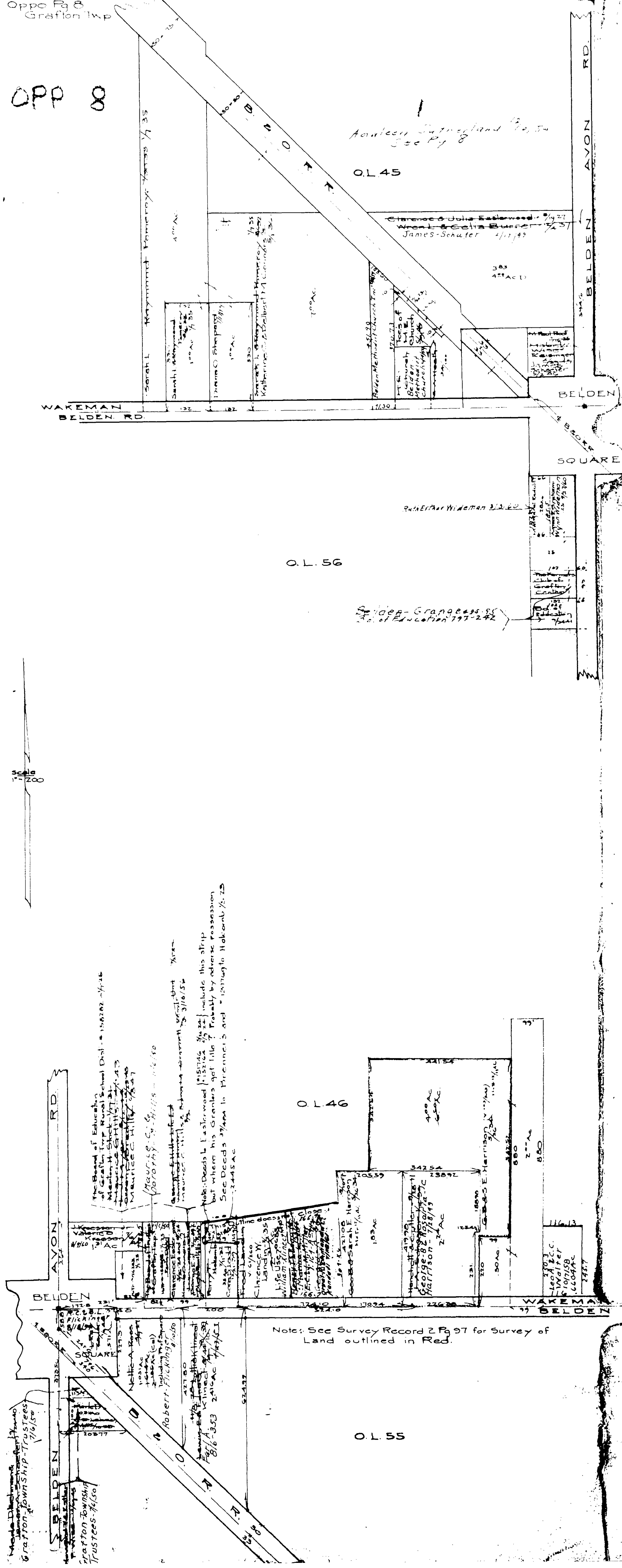


COPYRIGHT 1962
U.S. CODE, TITLE 17
LORAIN COUNTY, OHIO

Reproduced by,
Allied Microfilm Corp.
Akron, Ohio

Opps Pgs 8
Grafton Twp

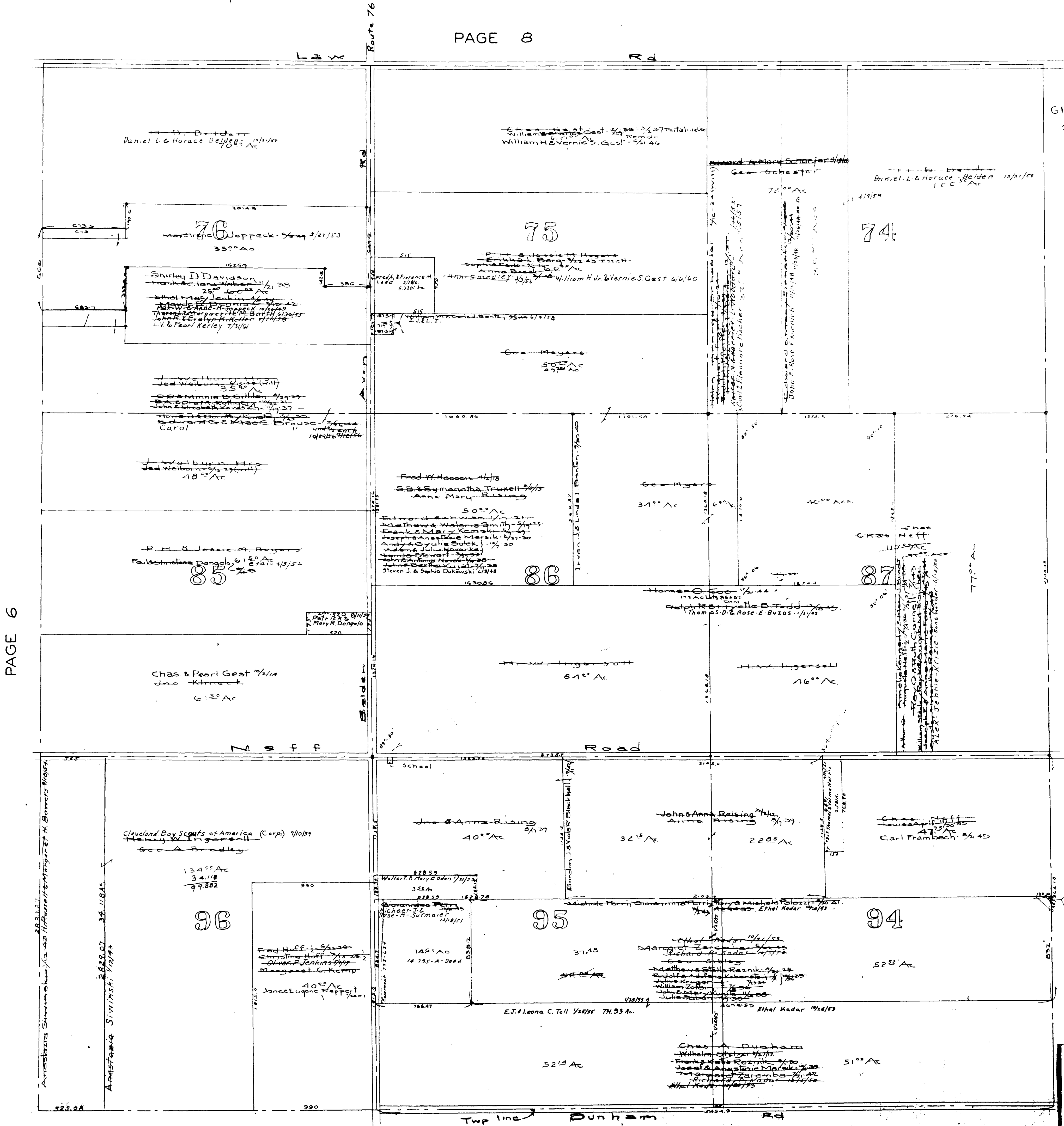
OPP 8



COPYRIGHT 1962
 U.S. CODE, TITLE 17
 LORAIN COUNTY, OHIO
 Reproduced by,
 Allied Microfilm Corp.
 Akron, Ohio

MAP OF
 GRAFTON TOWNSHIP

GRAFTON TWP.
SOUTH PART.
Scale 1 in. = 400 ft.



PAGE 6

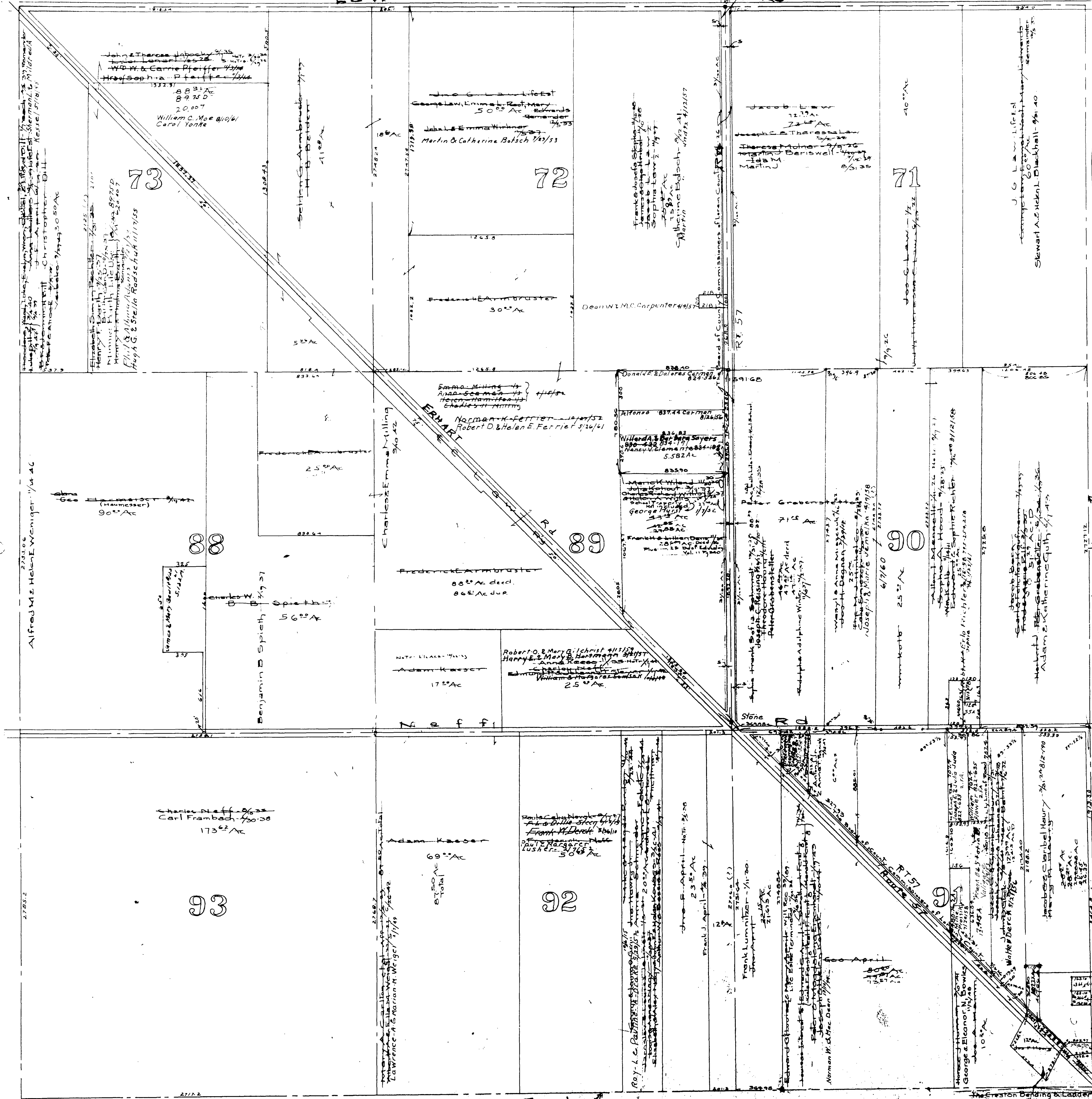
PAGE 10

MAP OF
GRAFTON TOWNSHIP

MEDINA CO. LITCHFIELD TWP.

COPYRIGHT 1962
U.S. CODE, TITLE 17
LORAIN COUNTY, OHIO
Reproduced by,
Allied Microfilm Corp.
Akron, Ohio

(U) PAGE 9



GRAFTON TWP
SE CORNER
Scale 1" = 400 ft.

COPYRIGHT 1962
U.S. CODE, TITLE 17
LORAIN COUNTY, OHIO
Reproduced by,
Allied Microfilm Corp.
Akron, Ohio

MEDINA CO. LIVERPOOL TWP.

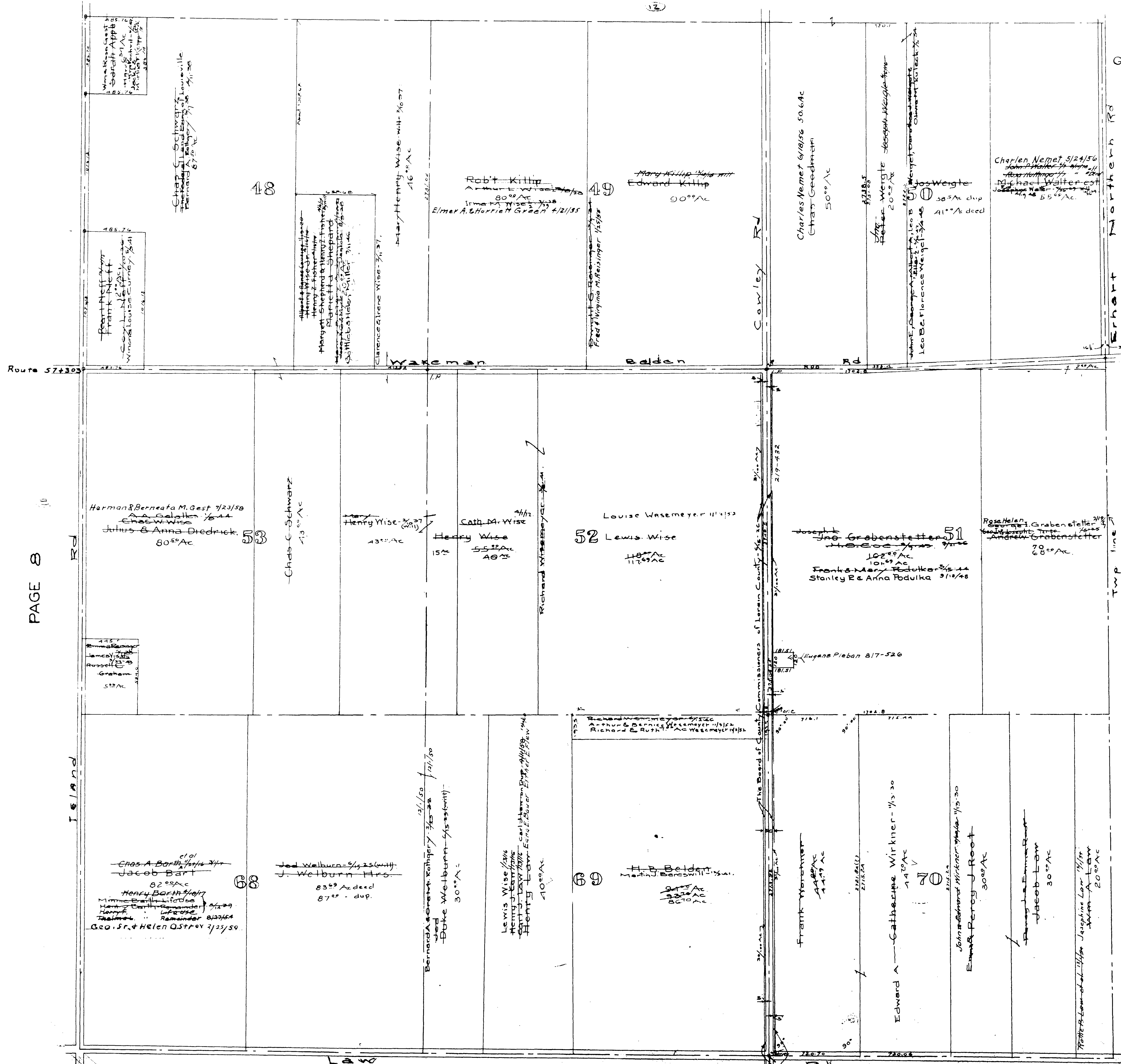
MAP OF
GRAFTON TOWNSHIP

MEDINA CO. LITCHFIELD TWP

Ethart - Northern

See Page 5 for entire Map.

GRAFTON TWP
EAST PART
Scale 1" = 400'

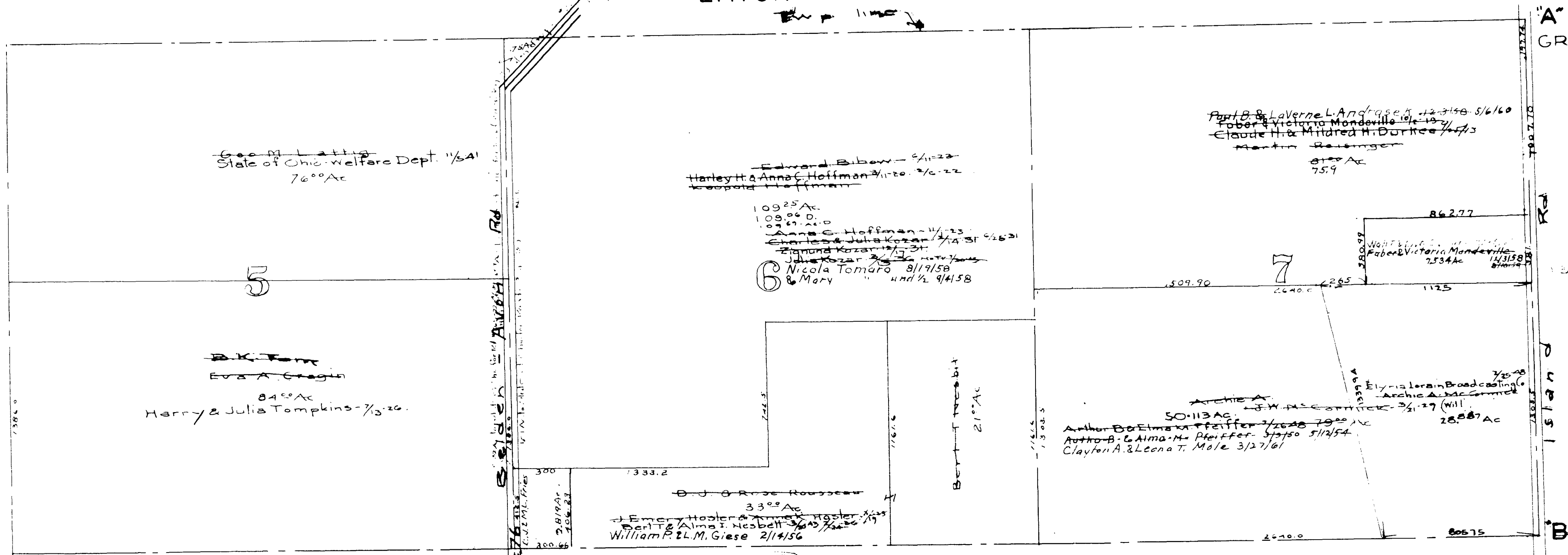


MEDINA CO. LIVERPOOL TWP.
MAP OF
GRAFTON TOWNSHIP

COPYRIGHT 1962
U.S. GPO, TITLE 17
LORAIN COUNTY, OHIO
Reproduced by
Allied Microfilm Corp.
Akron, Ohio

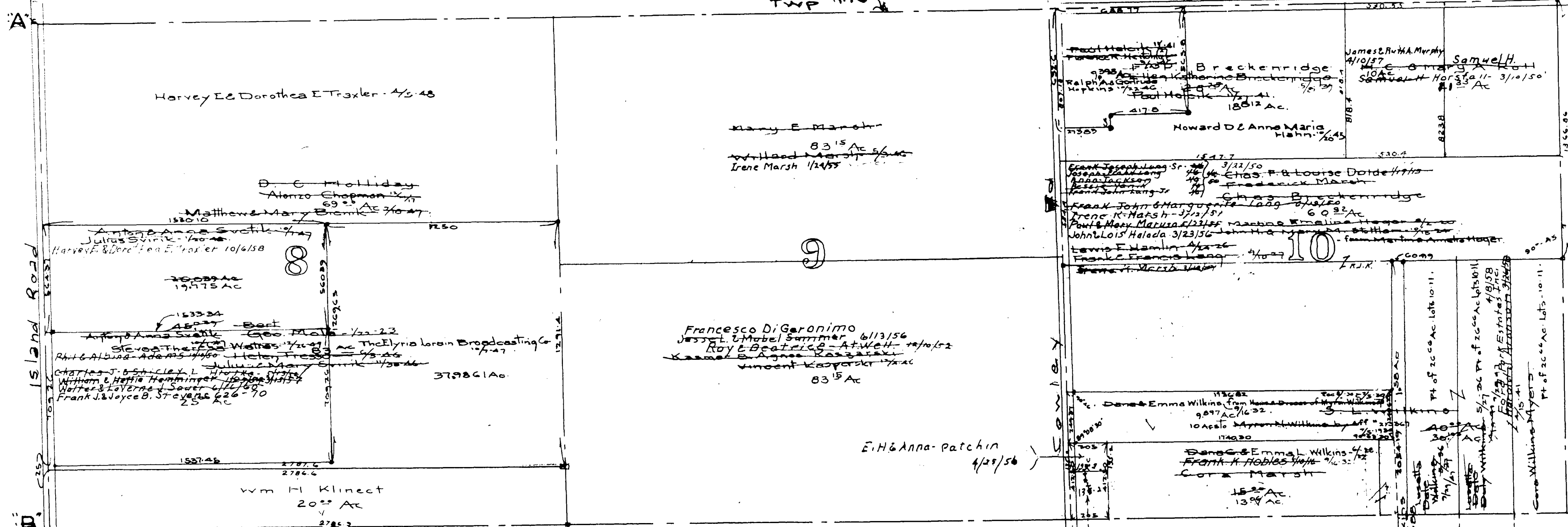
EATON TWP PAGES 9+11

PAGES 9



PAGE 7

EATON TWP PAGES 11+1



PAGE 12

GRAFTON TWP NORTH PART Scale 1 in = 100 ft.

MEDINA CO. LIVERPOOL TWP.

MAP OF TOWNSHIP GRAFTON

COPYRIGHT 1962
 U.S. CODE, TITLE 17
 LORAIN COUNTY, OHIO

Reproduced by,
 Allied Microfilm Corp.
 Akron, Ohio