

ELYRIA TWP

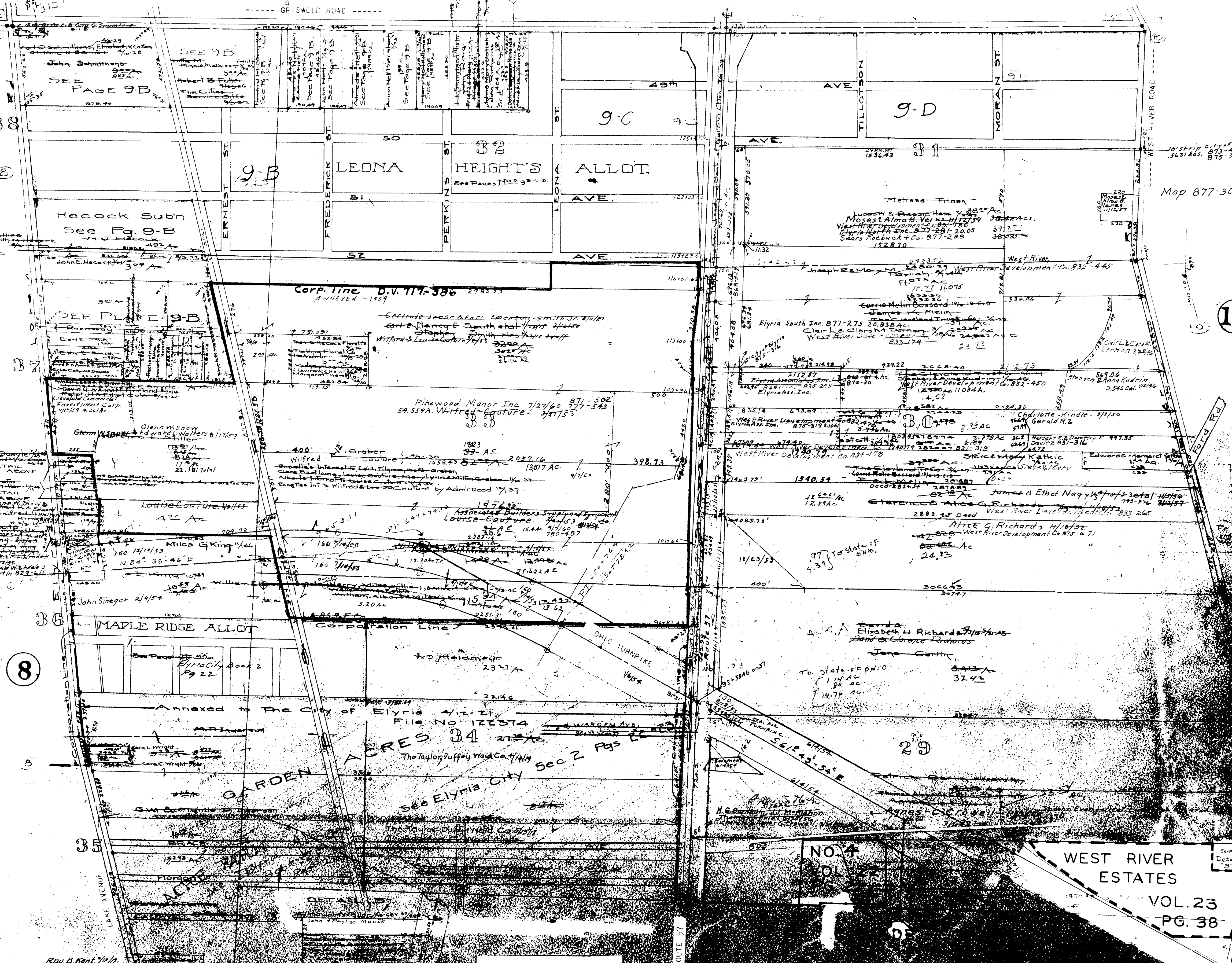
West of River

Scale 1"=30'

15

18

10



Map 877-305

ELYRIA TOWNSHIP

Copyright 1962 U.S. Code, Title 17 Lorain County, Ohio

Reproduced by Allied Microfilm Corp. Akron, Ohio

WEST RIVER ESTATES VOL. 23 PG. 38

H J Heacock Allotment Vol II Pg 5
Lots in blank - Effie K Heacock 1/4 23

Leona Heights Vol. 6 Pg 35 36
Lots in blank - The Cleveland Trust Co. Trustee



ELYRIA TOWNSHIP

COPYRIGHT 1962
 U.S. CODE, TITLE 17
 LORAIN COUNTY, OHIO
 Reproduced by,
 Allied Microfilm Corp.
 Akron, Ohio

LEONA HIGHT'S ALLOT

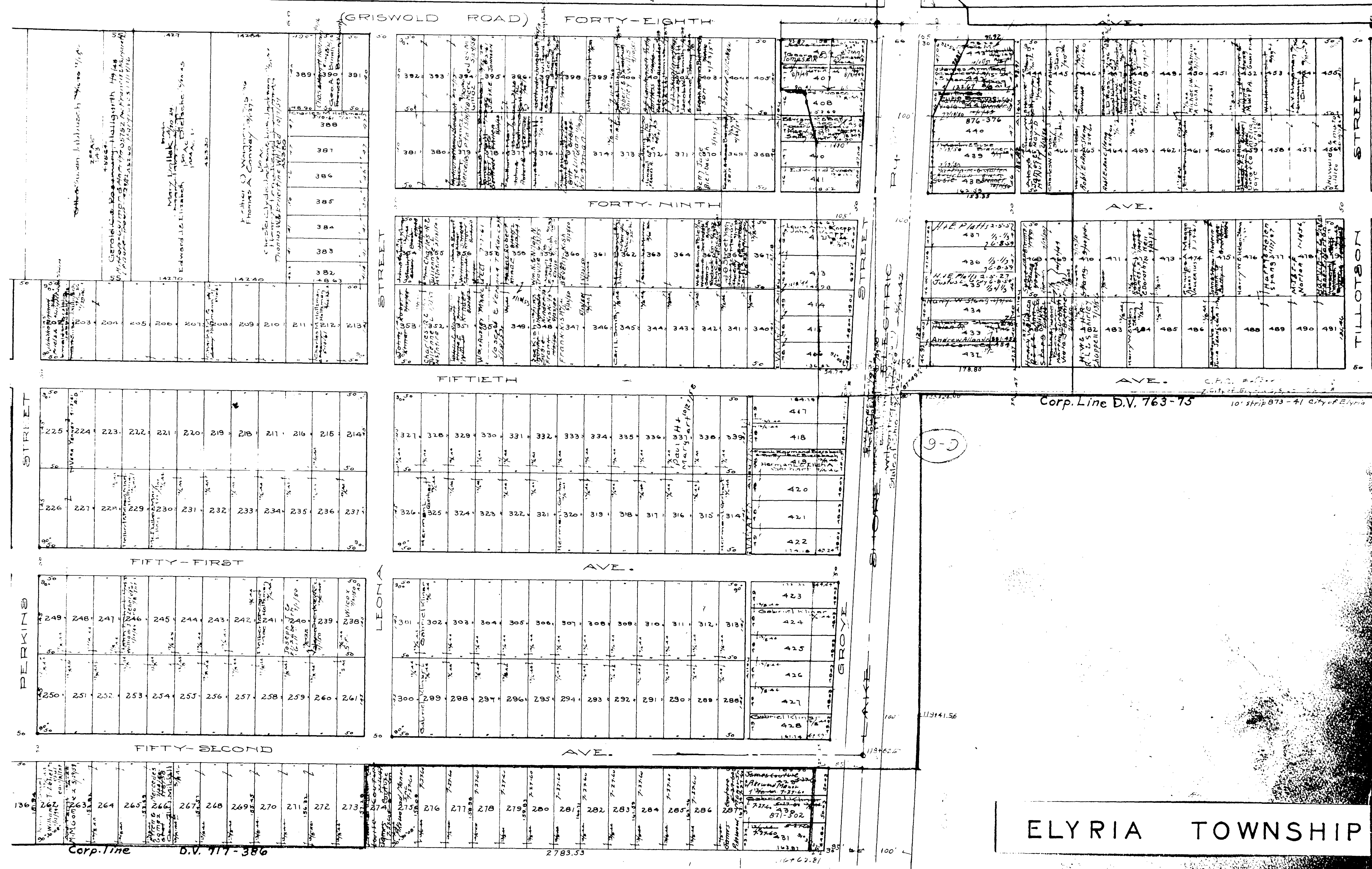
Lot 122 33'31"38 West of River

Recorded Vol. 6 Pg. 35-36

Scale 1" = 100'

ROUTE 57

ROUTE 57



ELYRIA TOWNSHIP

COPYRIGHT 1962
 U.S. CODE, TITLE 17
 LORAIN COUNTY, OHIO

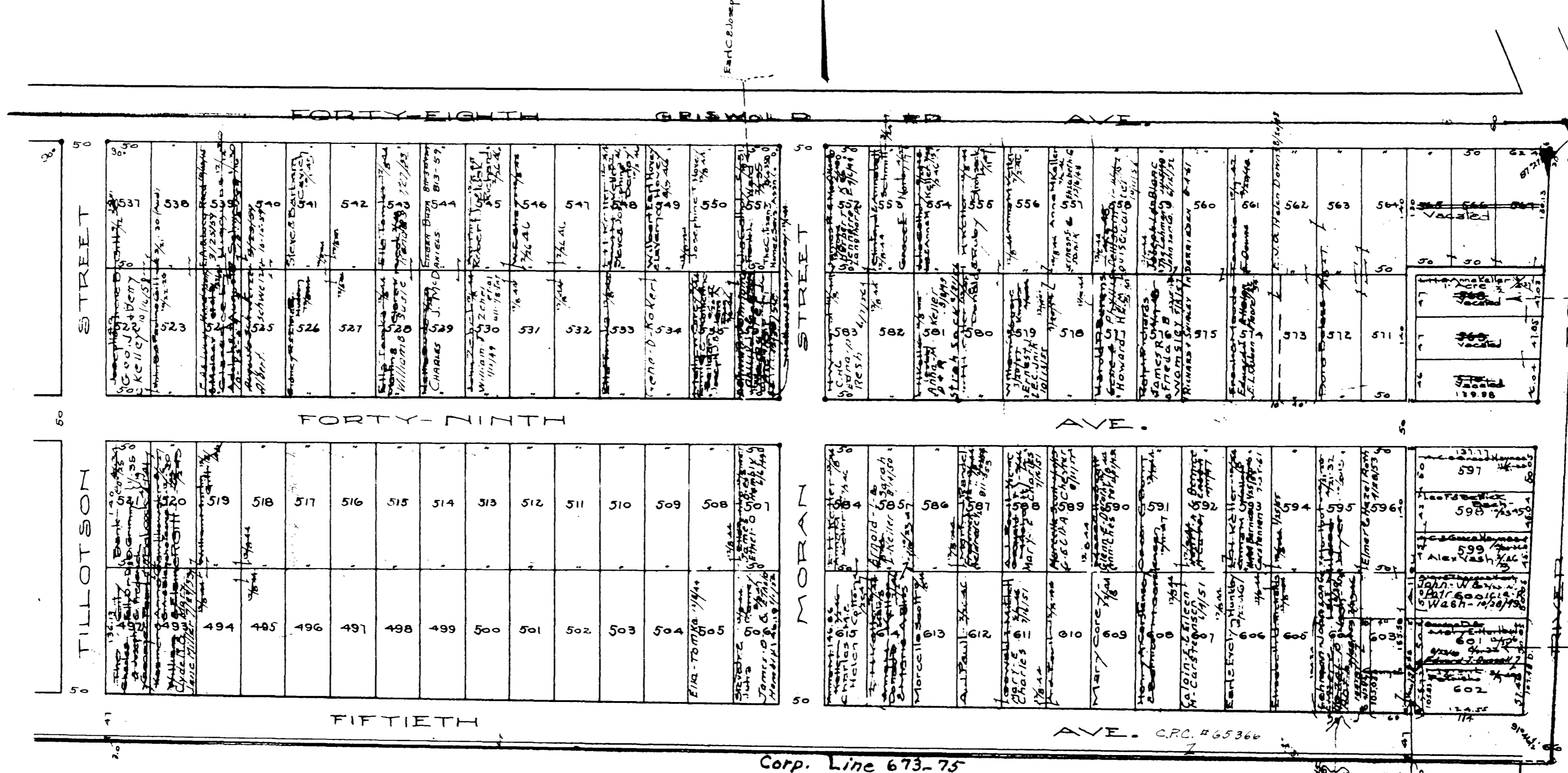
Reproduced by
 Allied Microfilm Corp.
 Akron, Ohio

LEONA HEIGHT'S ALLOT.

Lots 31*32*33*34*35 West of River

Recorded Vol. 6 Pg 35-36

Scale 1" = 100'



For deduction of land shown in this Record Vol. 1 Page 340-343

File No. 51200, 51201, 51202

Anna M. Keller
1125 1/2 East 1st St.
Akron, Ohio

John A. Phyllis
1200 North 11th St.
Akron, Ohio

Charles E. Hayslip, Jr.
1111 1/2 West 2nd St.
Akron, Ohio

ELYRIA TOWNSHIP

COPYRIGHT 1962
U.S. CODE, TITLE 17
LORAIN COUNTY, OHIO

Reproduced by,
Allied Microfilm Corp.
Akron, Ohio