


MAP OF EATON TOWNSHIP

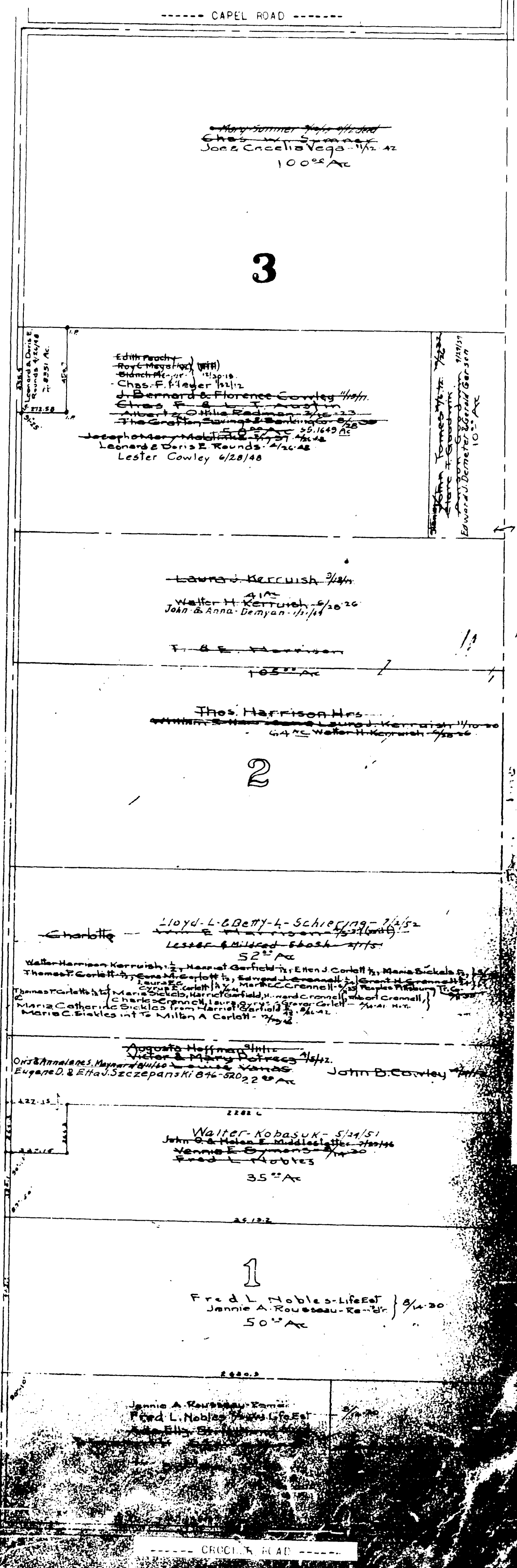
EATON TWP
EAST SIDE
Scale 1"=400'

11



Detail 'A'
Scale 1"=200'

COPYRIGHT 1942
U.S. GOVERNMENT PRINTING OFFICE
LITHO IN U.S.A.
Reproduced by
Allied Electric Corp.
Akron, Ohio



EATON TWP. PAGE 13

45
Total

10

5

3

2

1

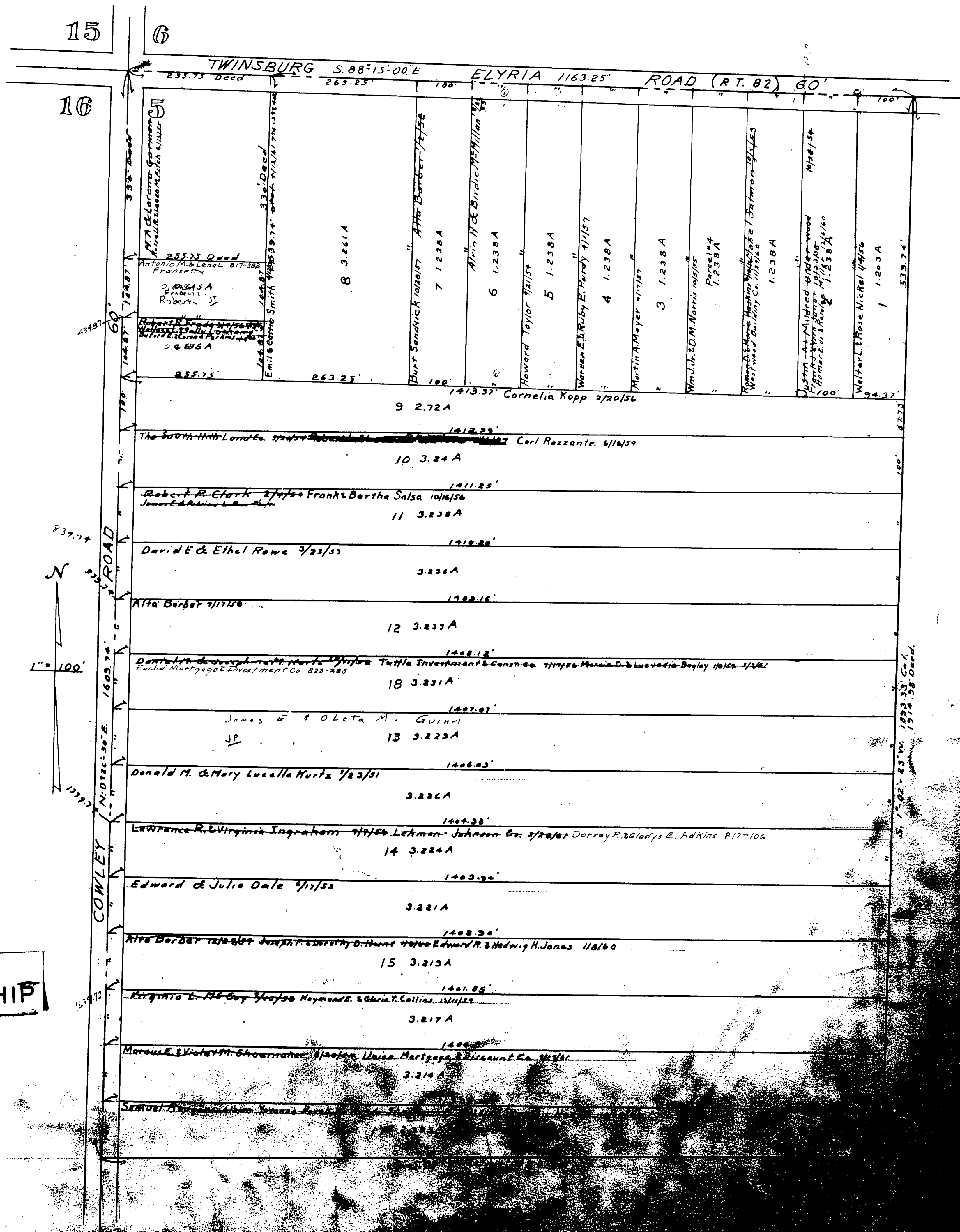
2

COLUMBIA TWP. PAGES 9 & 16

15

6

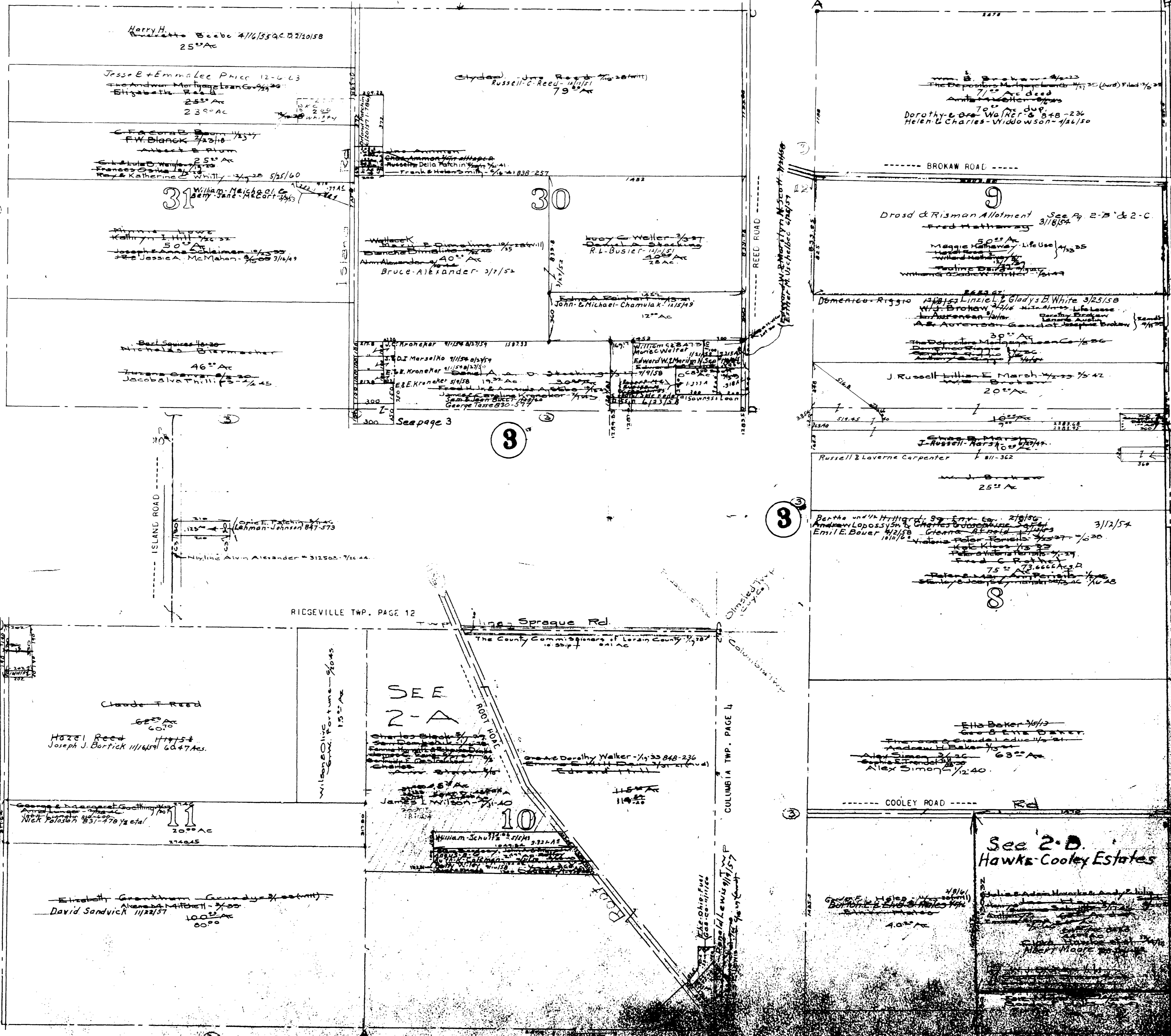
16



THE SOUTH HILLS LAND CO'S.
NORTH EATON FARMS
 EATON TOWNSHIP
 PLAT BOOK VOL. 16 PG. 20
 Lots in Blank: The South Hills Land Co.

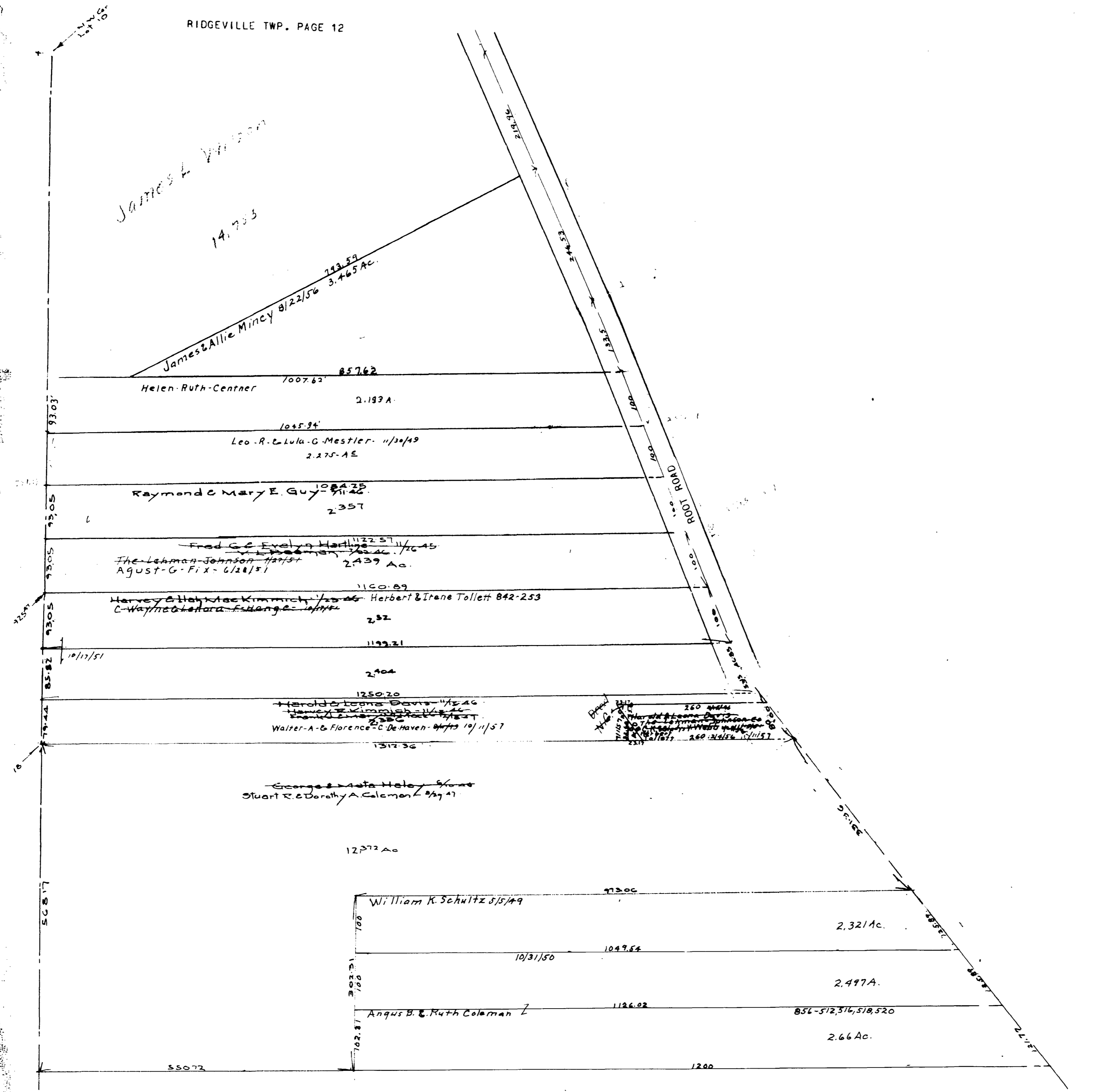
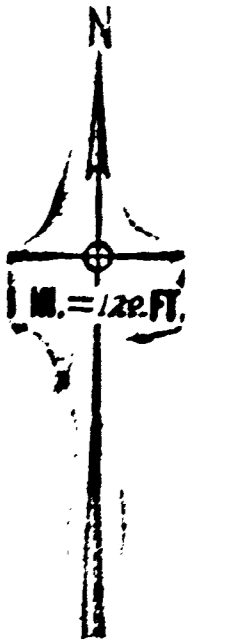
MAP OF
EATON TOWNSHIP

COPYRIGHT 1962
 U.S. GCM, TITLE 17
 LOHAIN COUNTY, OHIO
 Reproduced by
 Allied Microfilm Corp.
 Akron, Ohio



MAP OF
EATON TOWNSHIP

COPYRIGHT 1962
U.S. CODE, TITLE 17
LORAIN COUNTY, OHIO
Reproduced by
Allied Microfilm Corp.
Akron, Ohio

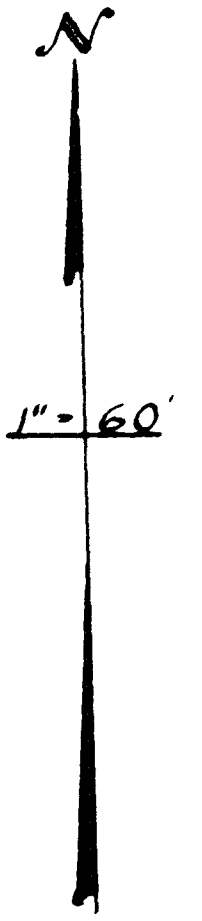


EATON MAP OF TOWNSHIP


COPYRIGHT 1962
 U.S. CODE, TITLE 17
 LOBAIN COUNTY, OHIO
 Reproduced by,
 Allied Microfilm Corp.
 Akron, Ohio

MAP OF
EATON TOWNSHIP

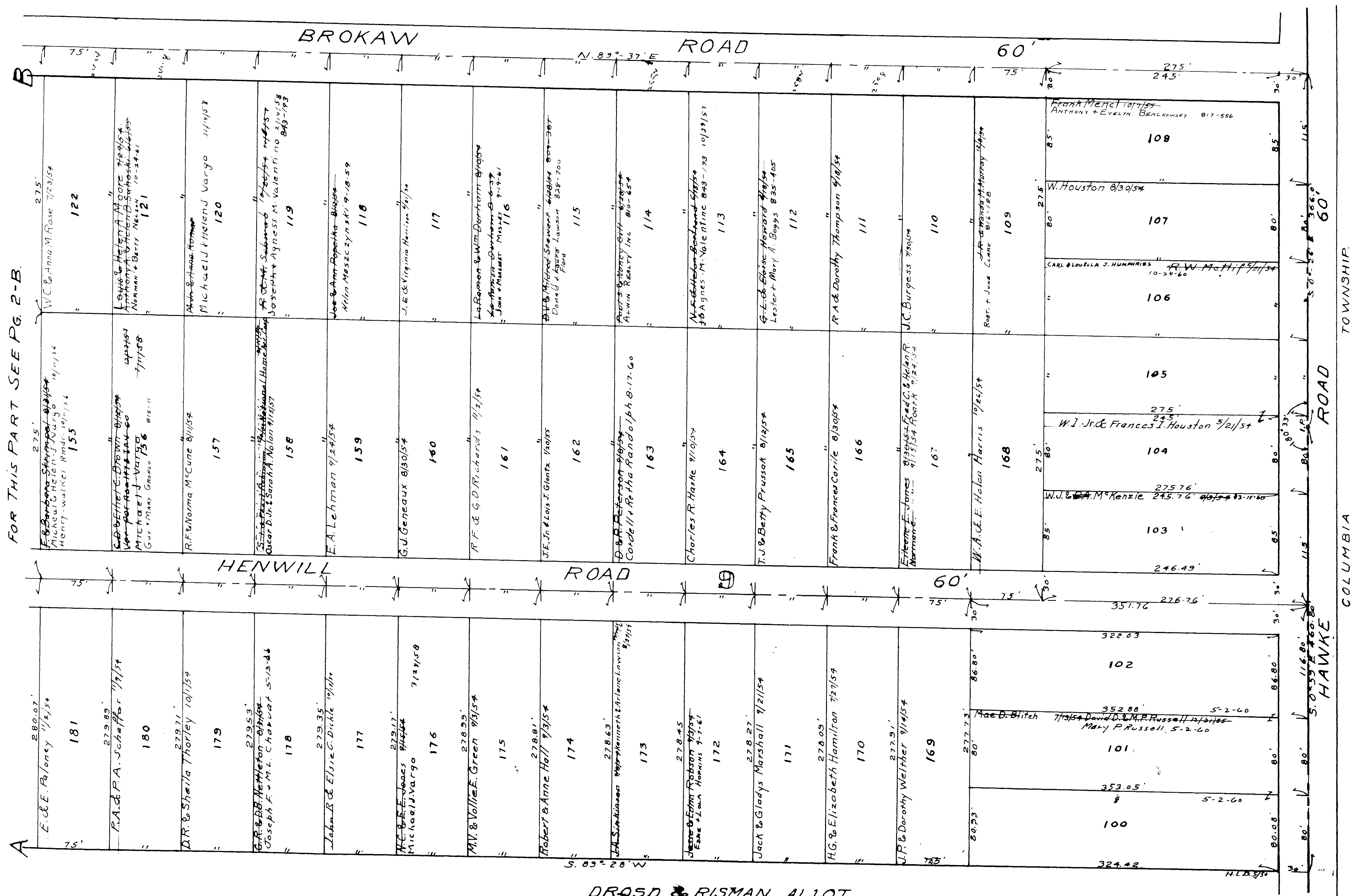
COPYRIGHT 1962
U.S. CODE, TITLE 17
LORAIN COUNTY, OHIO
Reproduced by,
Allied Microfilm Corp.
Akron, Ohio



DROSD & RISMAN ALLOTMENT.
O.L. 9 EATON TOWNSHIP.
Scale 1" = 60'
Lots in Blank: Wm. Drosd, Wm. B. Risman.
VOL. 16, PG. 26.



FOR THIS PART SEE Pg. 2-C.

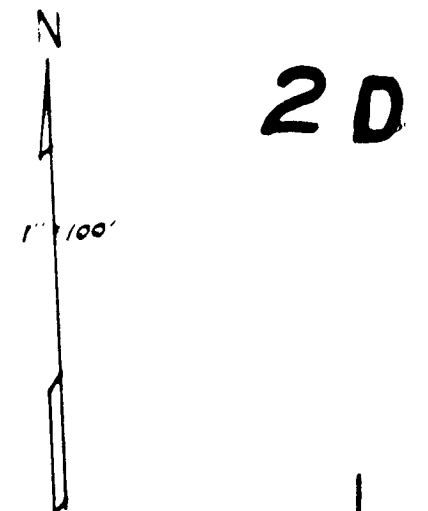


MAP OF
EATON TOWNSHIP

COPYRIGHT 1962
U.S. CODE, TITLE 17
LORAIN COUNTY, OHIO
Reproduced by,
Allied Microfilm Corp.
Akron, Ohio

HAWKE-COOLEY ESTATES

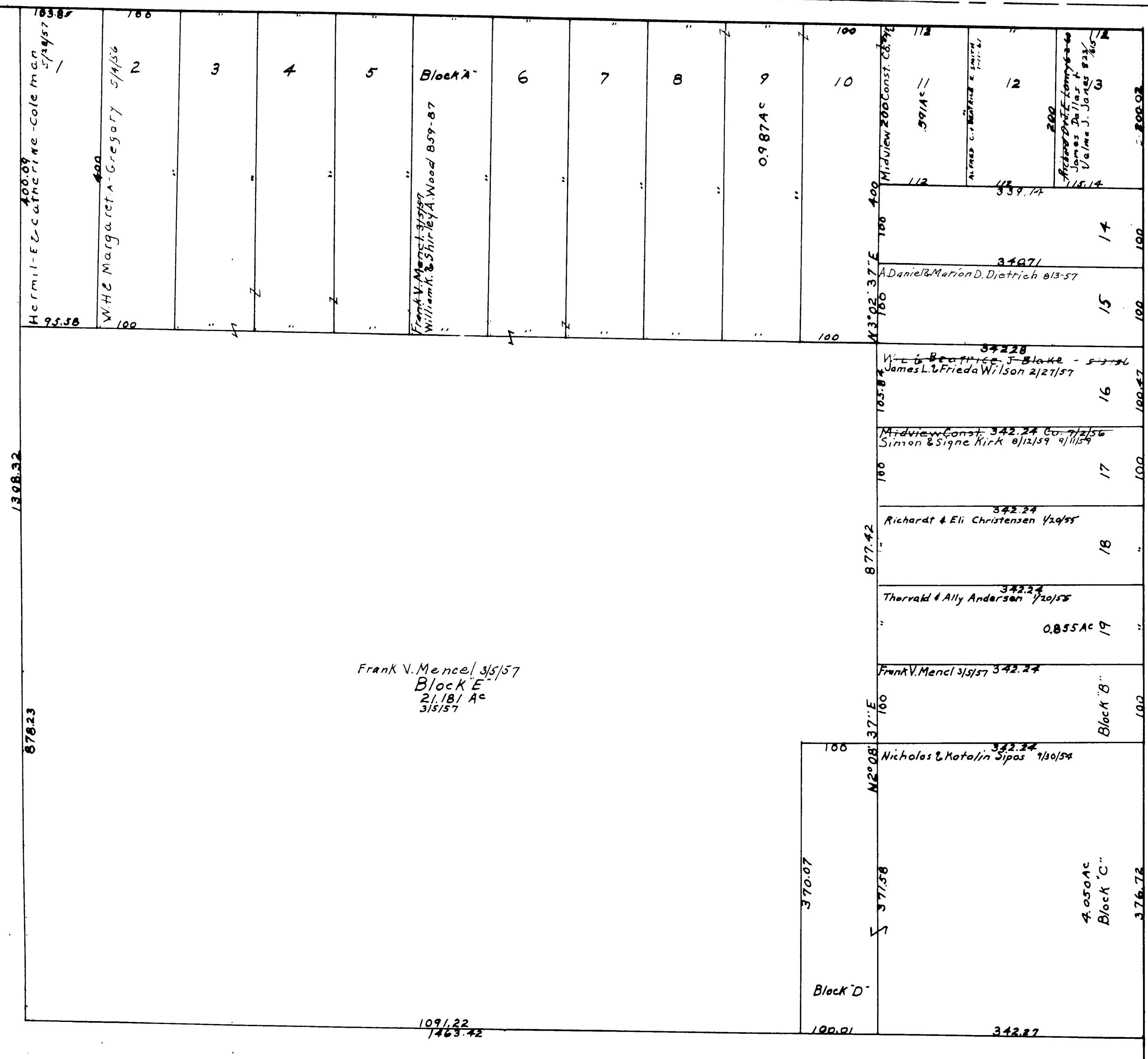
Q.L.7 EATON TWP. Vol. 17 Pg 11
Lots in blank Albert Moore



COOLEY RD. 60'

OLB
OL7

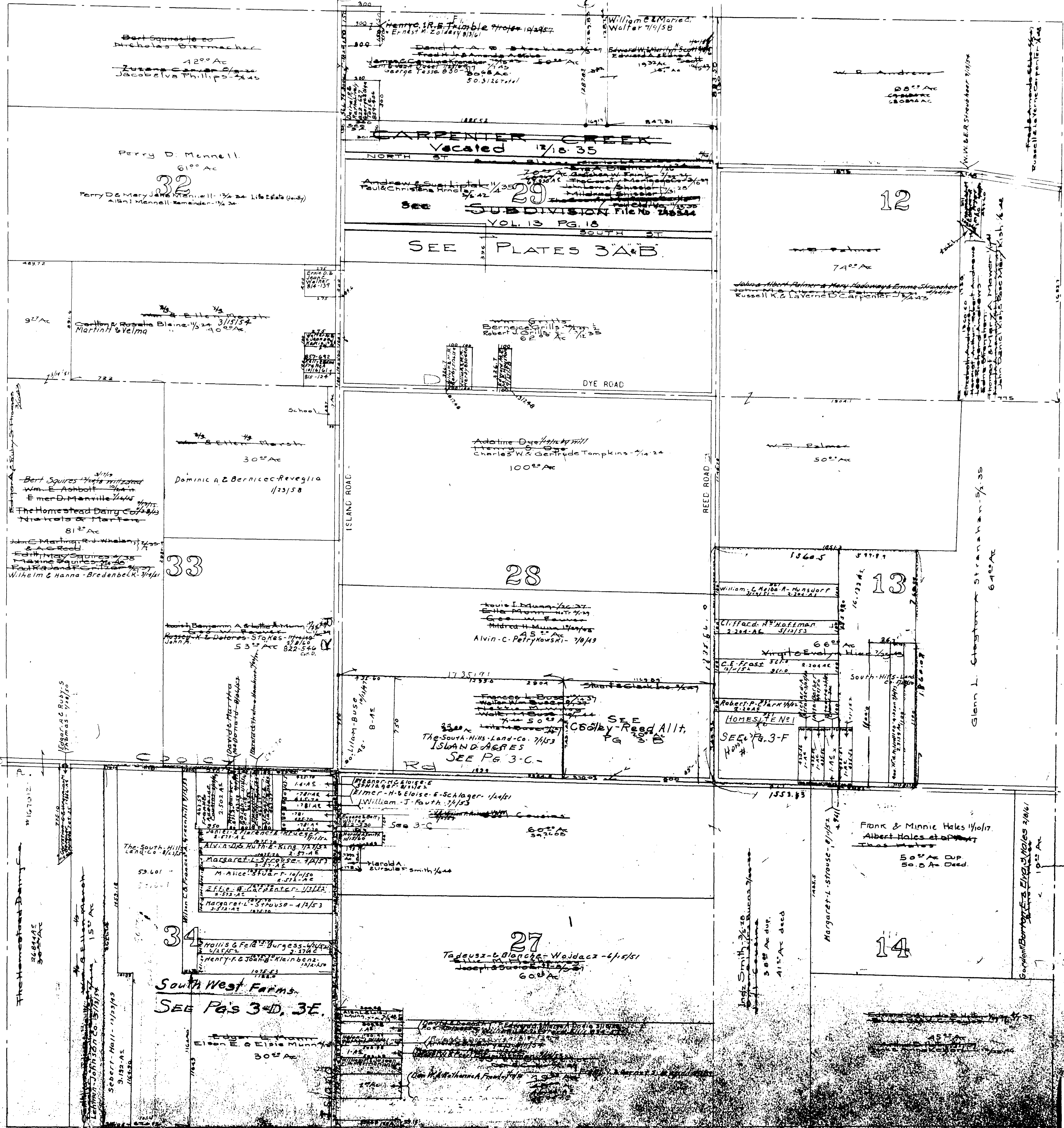
N 86° 57' 22" W 1470'



HAWKE RD. 60'

MAP OF
EATON TOWNSHIP

COPYRIGHT 1962
U.S. GOVERNMENT, TITLE 17
LORAIN COUNTY, OHIO
Reproduced by
Allied Microfilm Corp.
Akron, Ohio



2

EATON TWP
NE Corner Scale 1" = 400'

N

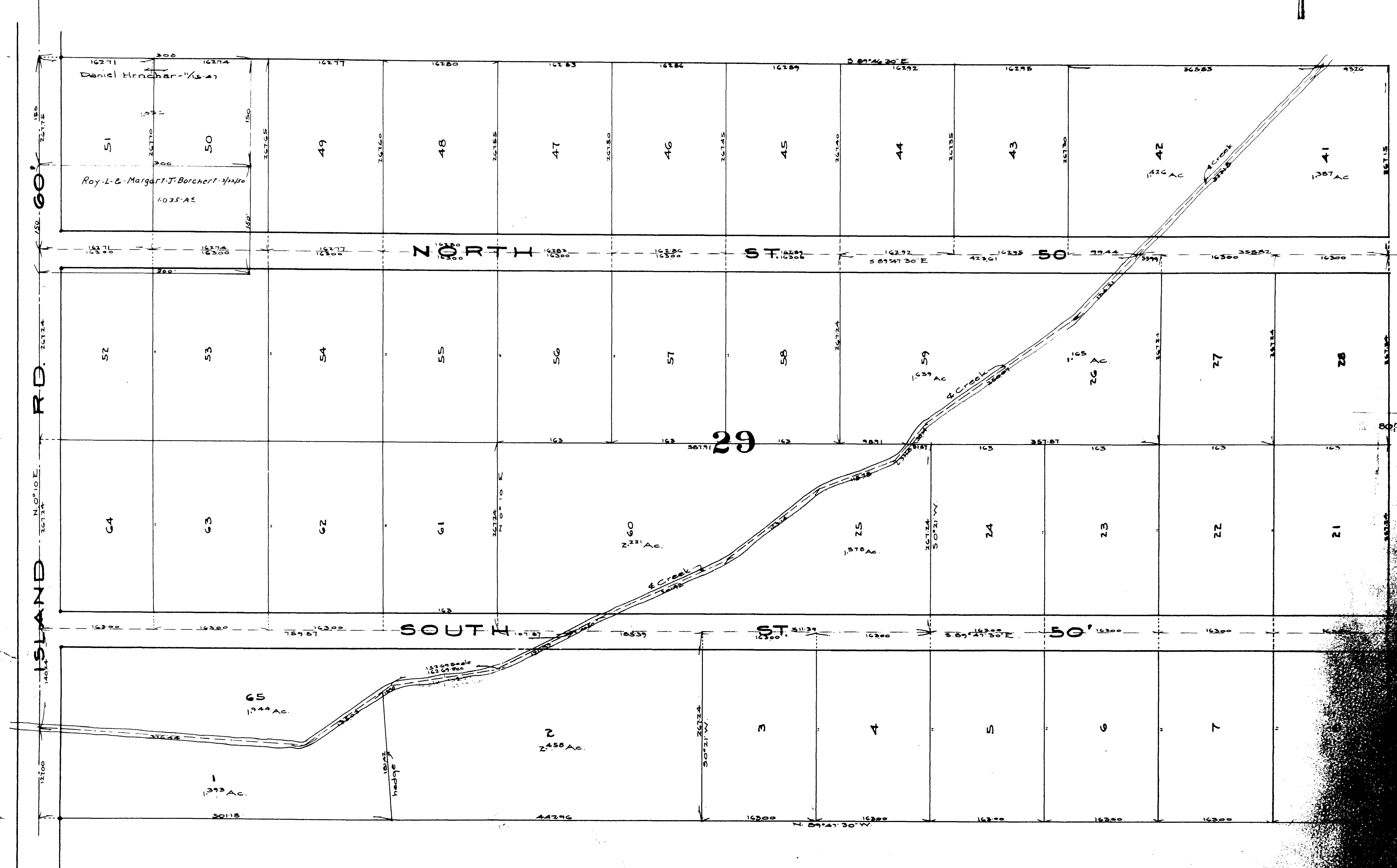
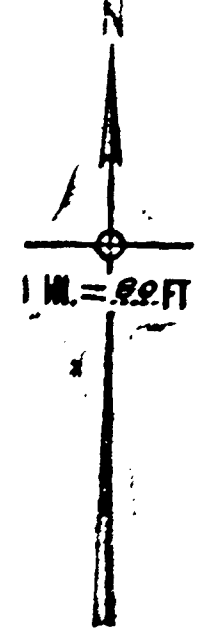
4

2

MAP OF
EATON TOWNSHIP

COPYRIGHT 1962
U.S. CODE, TITLE 17
LOHAIN COUNTY, OHIO
Reproduced by,
Allied Microfilm Corp.
Akron, Ohio

Vacated See File No 243544 12/6-35
 Carpenter's Creek Sub. Vol 13 Pg 18
 Lots in blank: The County Mortgage Co.
 The Crescent Investment Co. 11/21/29
 The Citizens Home Farming Assn Co. 9/1/28
 Paul & Christina Krutzler 7/5/42

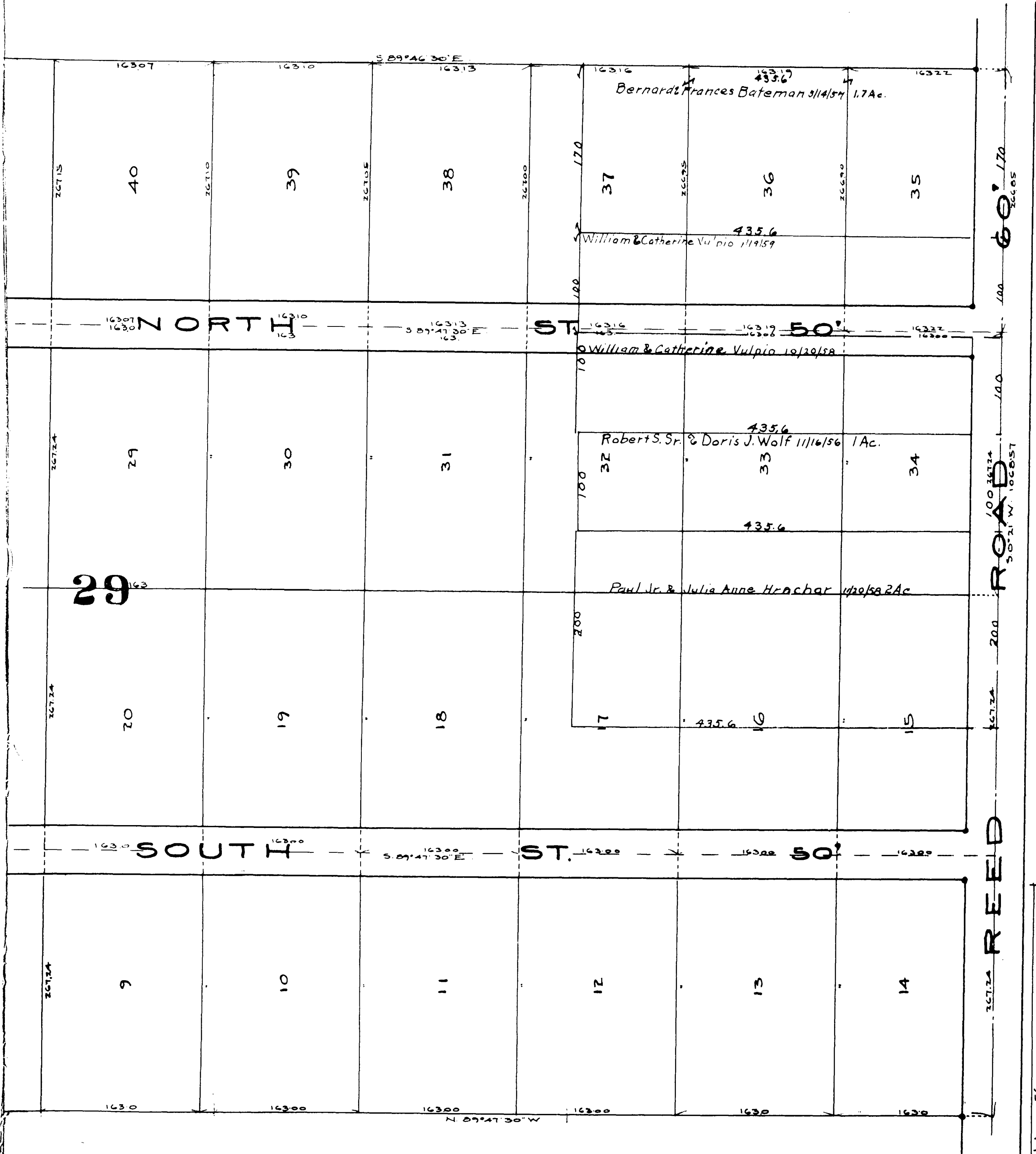
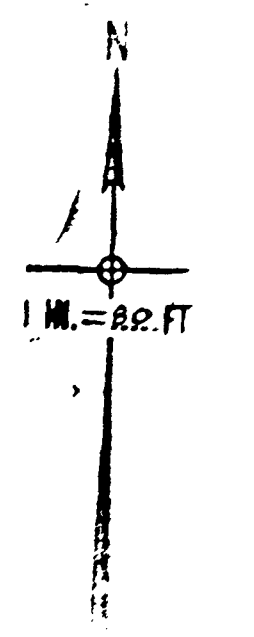


MAP OF
 EATON TOWNSHIP

COPYRIGHT 1962
 U.S. CODE, TITLE 17
 LOUAIN COUNTY, OHIO
 Reproduced by,
 Allied Microfilm Corp.
 Akron, Ohio

Vacated: See File No. 243544 12/8 35
 Carpenters Creek Subd. Vol 13 Pg 18
 Lots in blank: The County Mortgage Co
 Pittyden Park 4/22
 The Crescent Investment Co 1/21/29
 American Home Builders Inc 7/20/31
 Paul G. Barker 11/23/35
 The Pillsbury Home Savings Assn Co 9/12/35
 Andrew G. Brown 1/21/41
 Paul & Christina Hrnchar 3/5/42

3-B



29

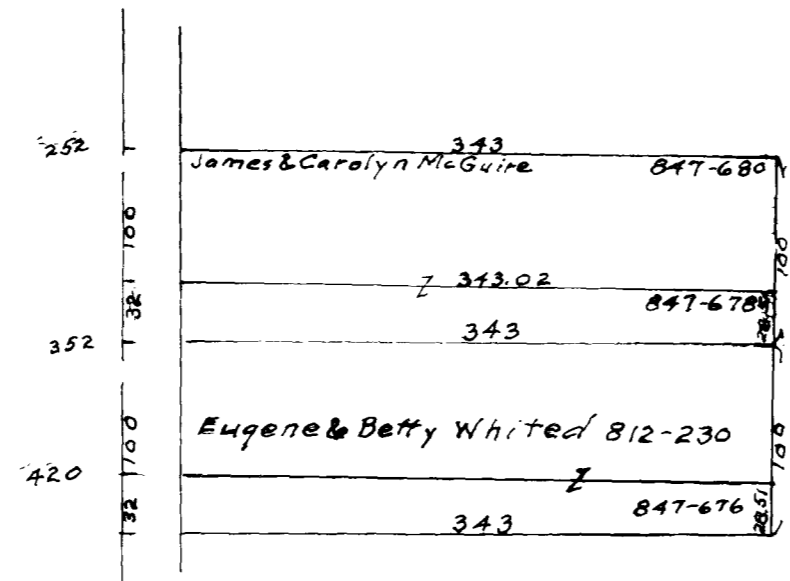
REED ROAD

EATON MAP OF TOWNSHIP

COPYRIGHT 1962
 U.S. CODE, TITLE 17
 LORAIN COUNTY, OHIO
 Reproduced by,
 Allied Microfilm Corp.
 Akron, Ohio

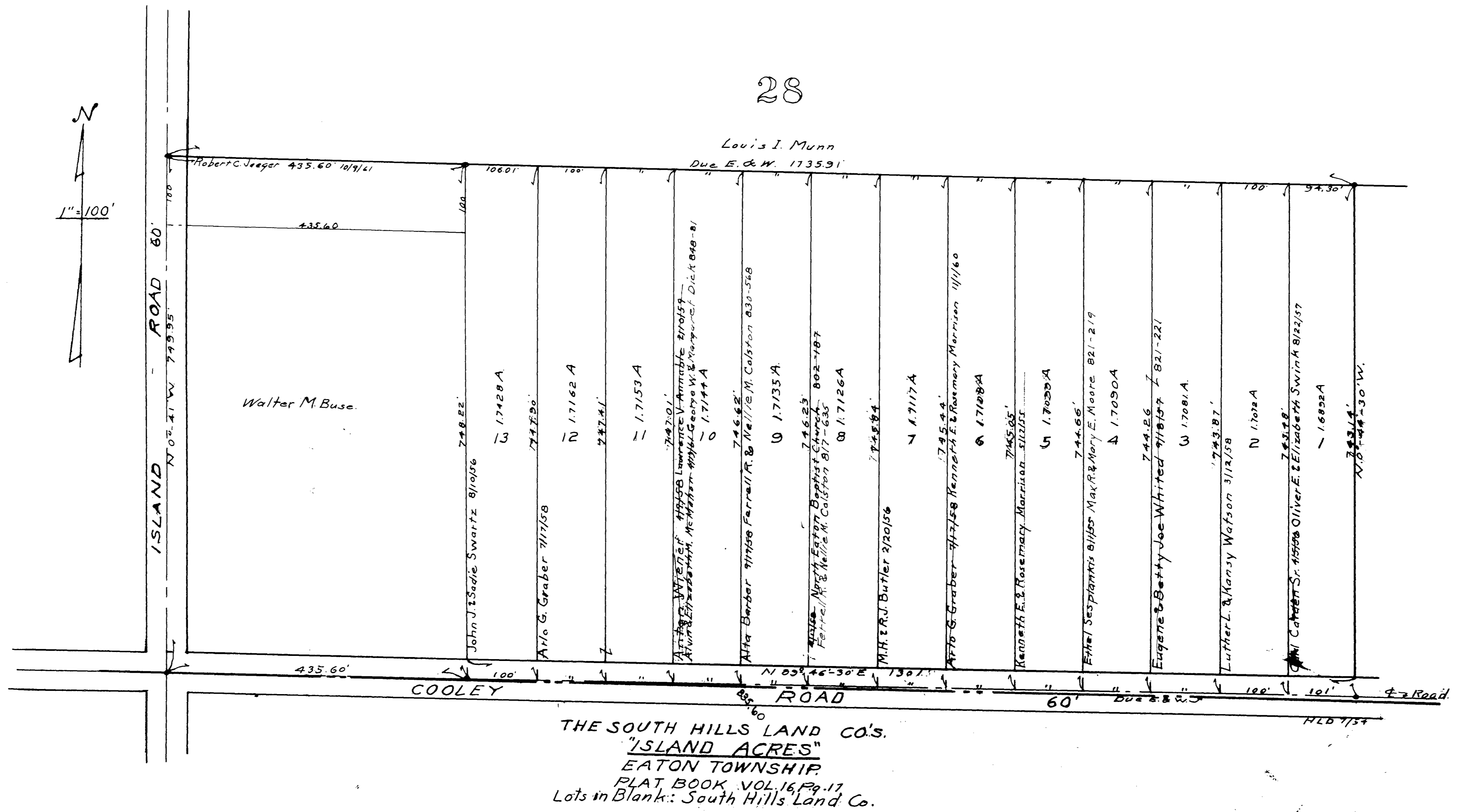
9	10	11	12	13	14	15	16	17	18	19	20	29	30	31	32	33	34	35	36	37	38	39	40	
								Paul Jr. & Julia Anne Hrnchar 4/20/32 2 Ac							Robert S. Sr. & Doris J. Wolf 11/16/56 1 Ac				William & Catherine Vulpio 10/29/58					Bernard & Frances Bateman 11/4/54 1.7 Ac

Reed Rd

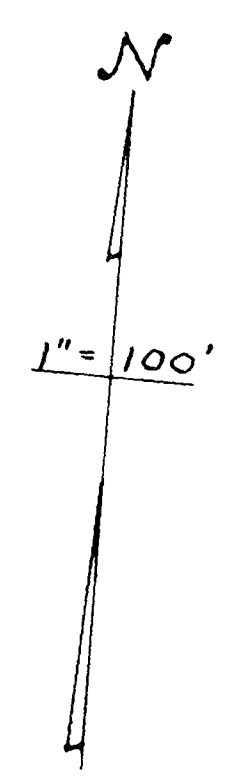


EATON MAP OF TOWNSHIP

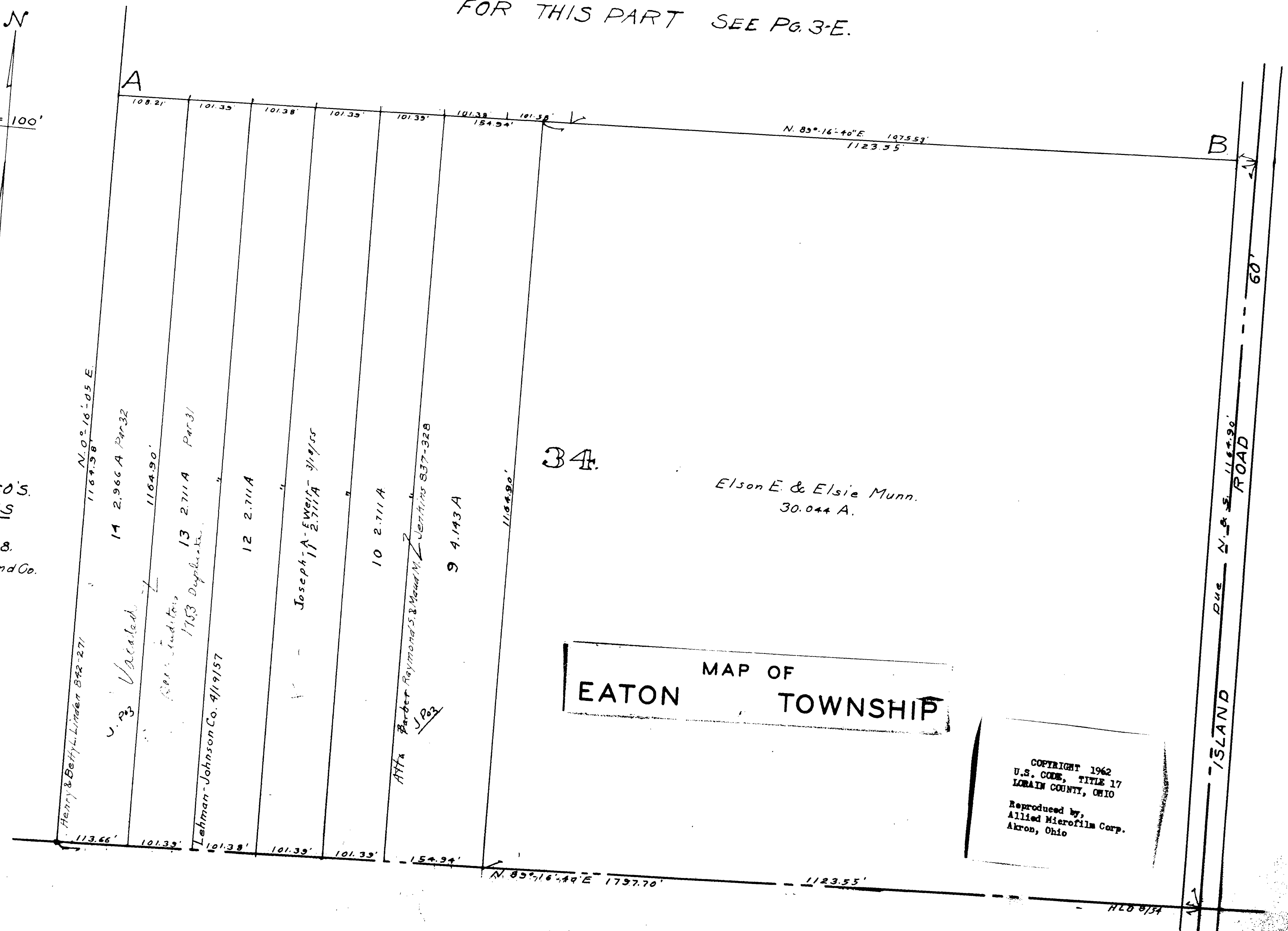
COPYRIGHT 1962
U.S. CODE, TITLE 17
LORDAIN COUNTY, OHIO
Reproduced by,
Allied Microfilm Corp.
Akron, Ohio



FOR THIS PART SEE Pg. 3-E.



THE SOUTH HILLS LAND CO.'S
SOUTH WEST FARMS
EATON TOWNSHIP
PLAT BOOK VOL. 16, PG. 18.
Lots in Blank: The South Hills Land Co.

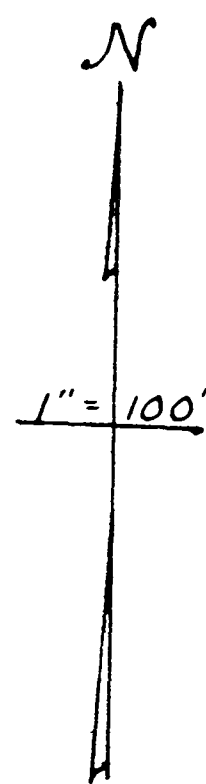


EATON MAP OF TOWNSHIP

COPYRIGHT 1962
U.S. CODE, TITLE 17
LORAIN COUNTY, OHIO
Reproduced by,
Allied Microfilm Corp.
Akron, Ohio

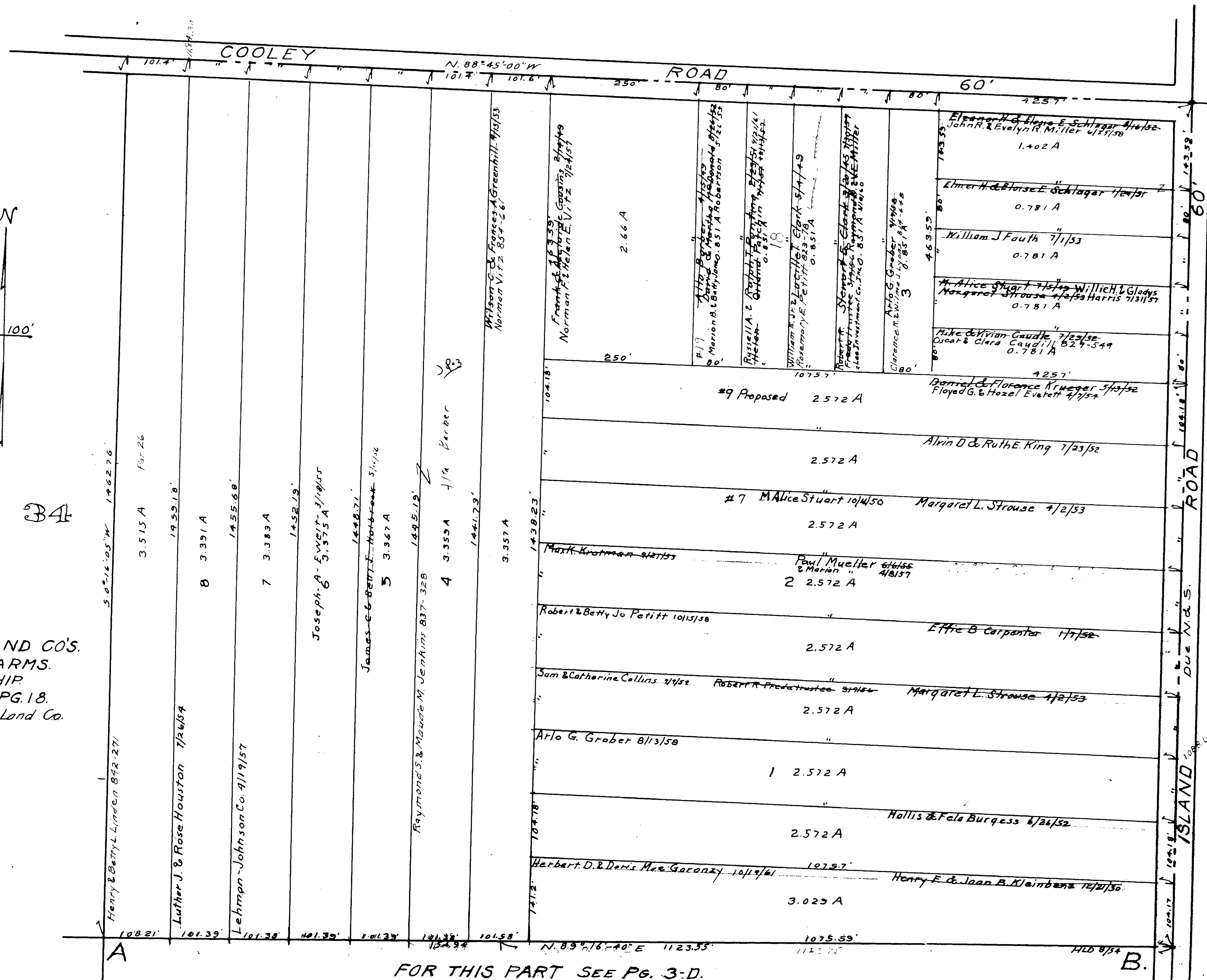
MAP OF
EATON TOWNSHIP

COPYRIGHT 1962
U.S. CODE, TITLE 17
LOHAIN COUNTY, OHIO
Reproduced by,
Allied Microfilm Corp.
Akron, Ohio



34

THE SOUTH HILLS LAND CO'S.
SOUTH WEST FARMS.
EATON TOWNSHIP
PLAT BOOK VOL. 16, PG. 18.
Lots in Blank: The South Hills Land Co.

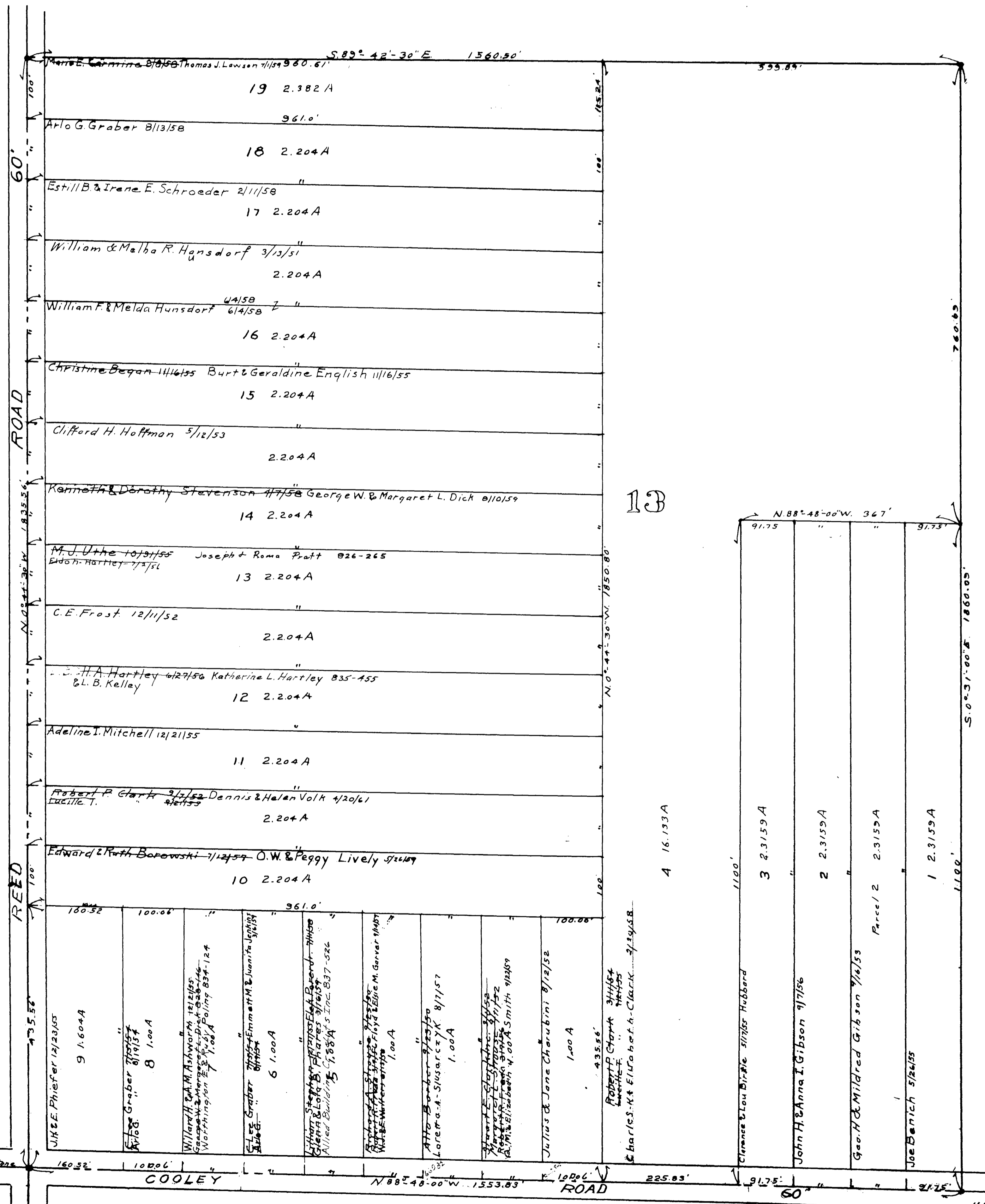


FOR THIS PART SEE PG. 3-D.

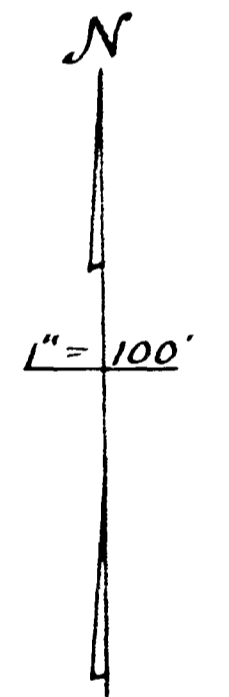
COPYRIGHT 1962
 U.S. CODE, TITLE 17
 LORAIN COUNTY, OHIO
 Reproduced by,
 Allied Microfilm Corp.
 Akron, Ohio

THE SOUTH HILLS LAND CO'S.
 HOMESITE NO 1
 EATON TOWNSHIP.
 PLAT BOOK VOL. 16 PG. 19
 Lots in Blank: The South Hills Land Co.

MAP OF
 EATON TOWNSHIP



13



H.L.D. 9/54

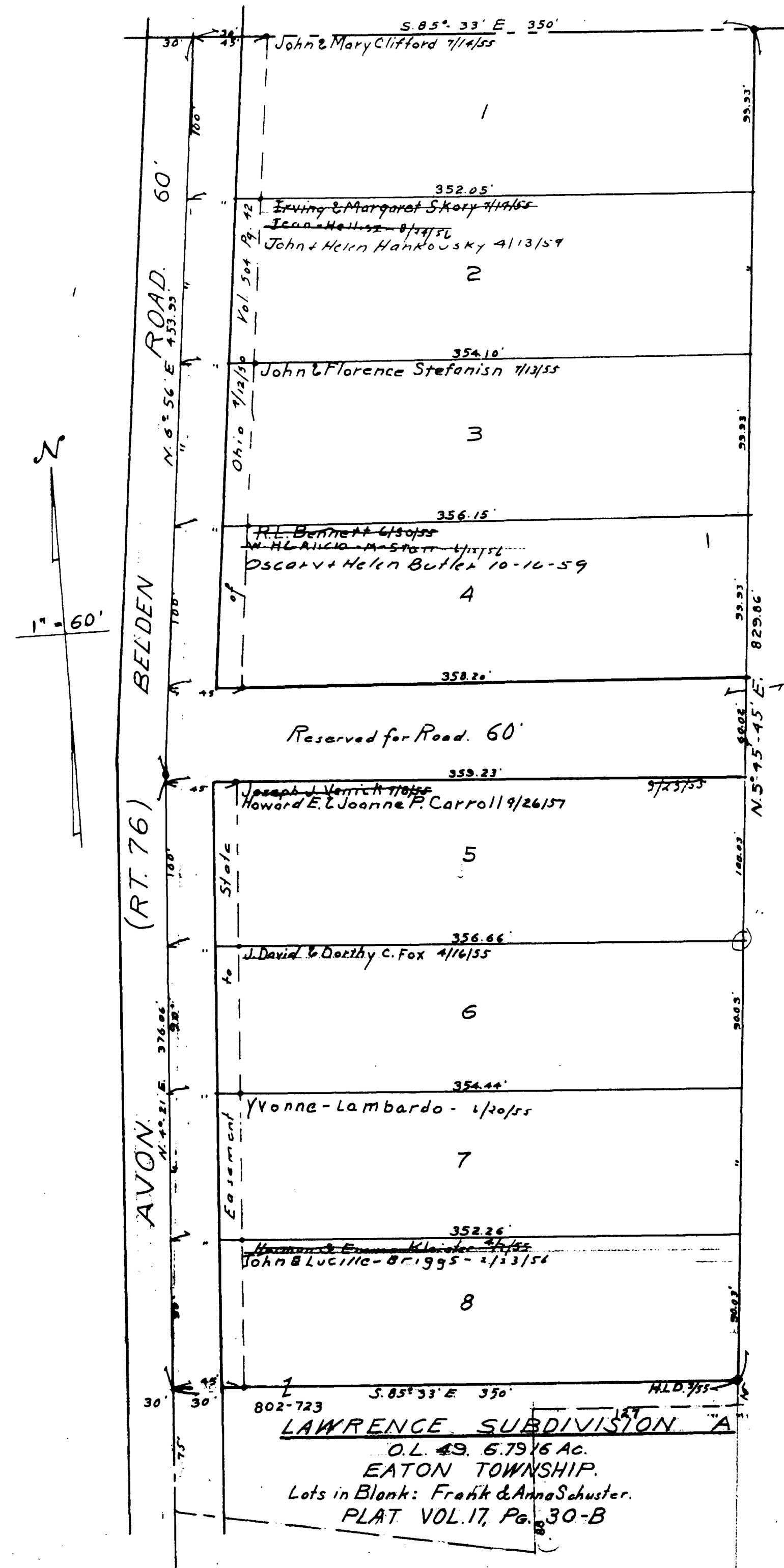


COPYRIGHT 1962
U.S. CODE, TITLE 17
LORAIN COUNTY, OHIO

Reproduced by,
Allied Microfilm Corp.
Akron, Ohio

EATON TWP
North Middle Part
Scale 1" = 400'

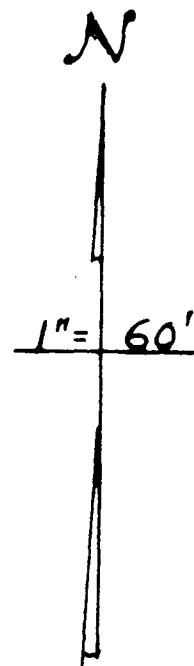
MAP OF
EATON TOWNSHIP



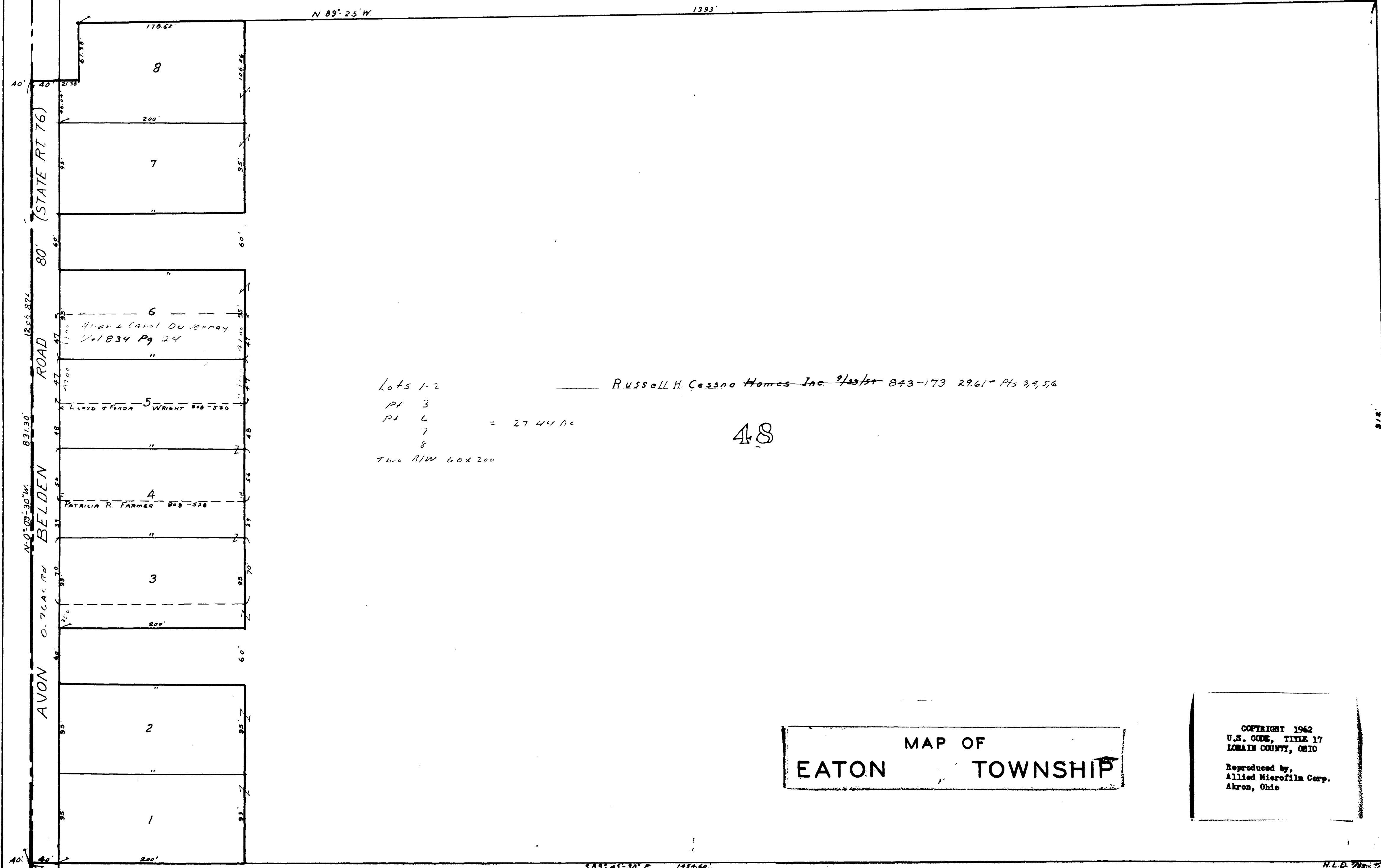
49
 Frank & Anna Schuster 4/61

MAP OF
 EATON TOWNSHIP

COPYRIGHT 1962
 U.S. GCM, TITLE 17
 LARAIN COUNTY, OHIO
 Reproduced by,
 Allied Microfilm Corp.
 Akron, Ohio



CESSNA - HOMES
EATON TOWNSHIP
O.L. 48
Lots in Blank: Robert Cessna et al.
PLAT VOL. 18, Pg. 12-A. 4.28 AC Plat
STEWART E DAVIS.



Lots 1-2
Pl 3
Pl 6 = 27.44 AC
7
8
Two RW 60x200

Russell H. Cessna Homes Inc. 2/23/54 843-173 29.61 - Pls 3, 4, 5, 6

48

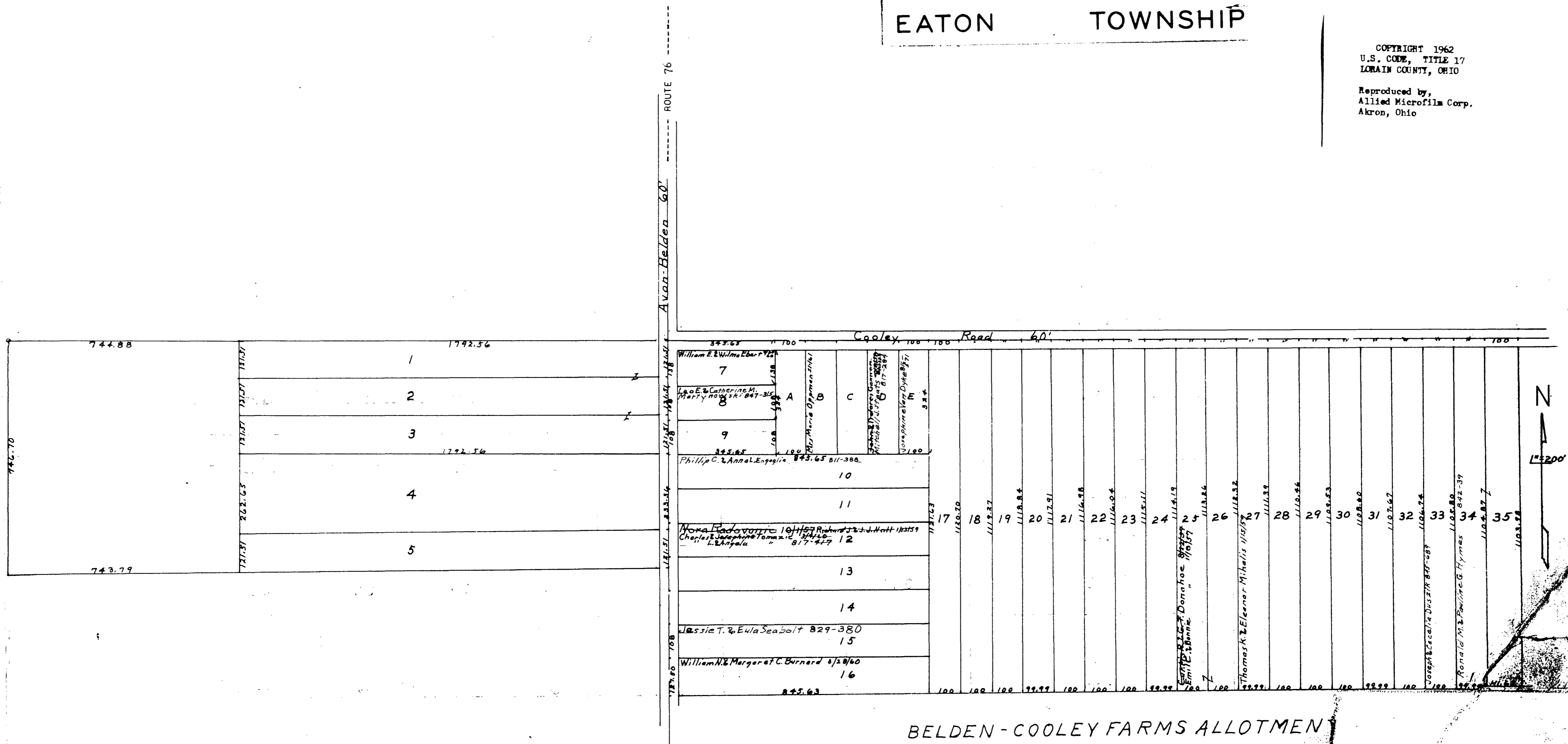
MAP OF
EATON TOWNSHIP

COPYRIGHT 1962
U.S. CODE, TITLE 17
LORAIN COUNTY, OHIO
Reproduced by
Allied Microfilm Corp.
Akron, Ohio

589° 45' 30" E 1454.60'
CLARISSA A. NICHOLS.

MAP OF
EATON TOWNSHIP

COPYRIGHT 1962
U.S. CODE, TITLE 17
LORAIN COUNTY, OHIO
Reproduced by,
Allied Microfilm Corp.
Akron, Ohio



BELDEN-COOLEY FARMS ALLOTMEN

ROUTE S2
TWINBUR-ELYRIA RD.

AVON-BELDEN ROAD -- ROUTE 76

---CAPEL HUAL---



EATON TWP
Center Part
Scale: 4"




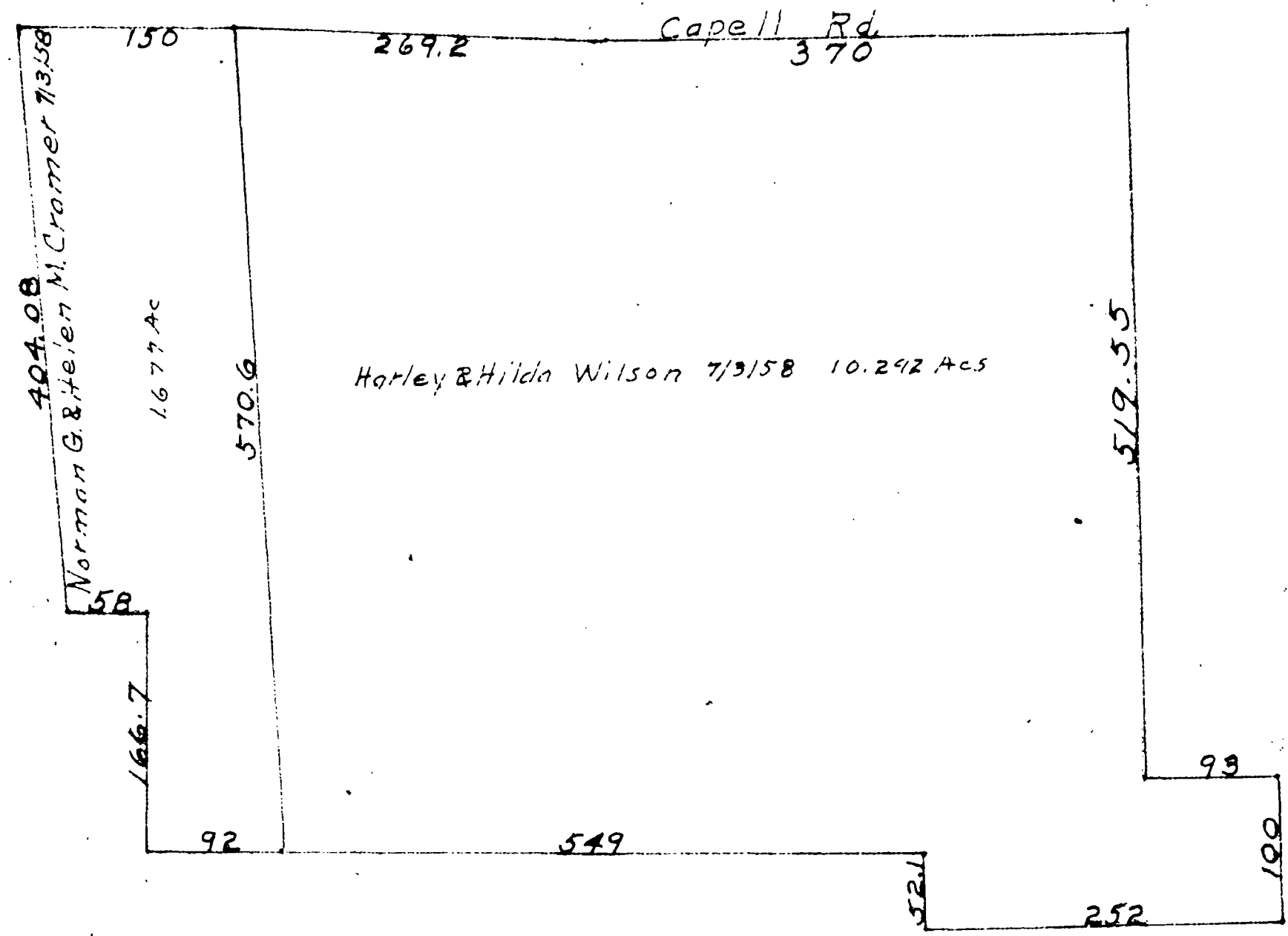
Detail A Scale 1"=200'

Detail B Scale 1"=200'

COPYRIGHT 1962
U.S. CODE, TITLE 17
LORAIN COUNTY, OHIO

Reproduced by
Allied Microfilm Corp.
Akron, Ohio

MAP OF
EATON TOWNSHIP



Durkee Rd.

CAPELL RD.

COPYRIGHT 1962
 U.S. CODE, TITLE 17
 LORAIN COUNTY, OHIO
 Reproduced by,
 Allied Microfilm Corp.
 Akron, Ohio


MAP OF
 EATON TOWNSHIP

EATON Twp
West Side Scale 1"=400'

EATON
MAP OF
TOWNSHIP

5

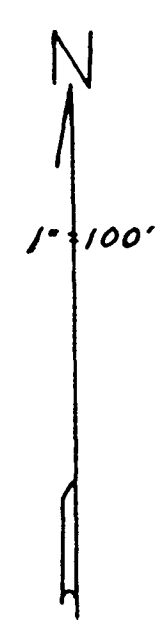
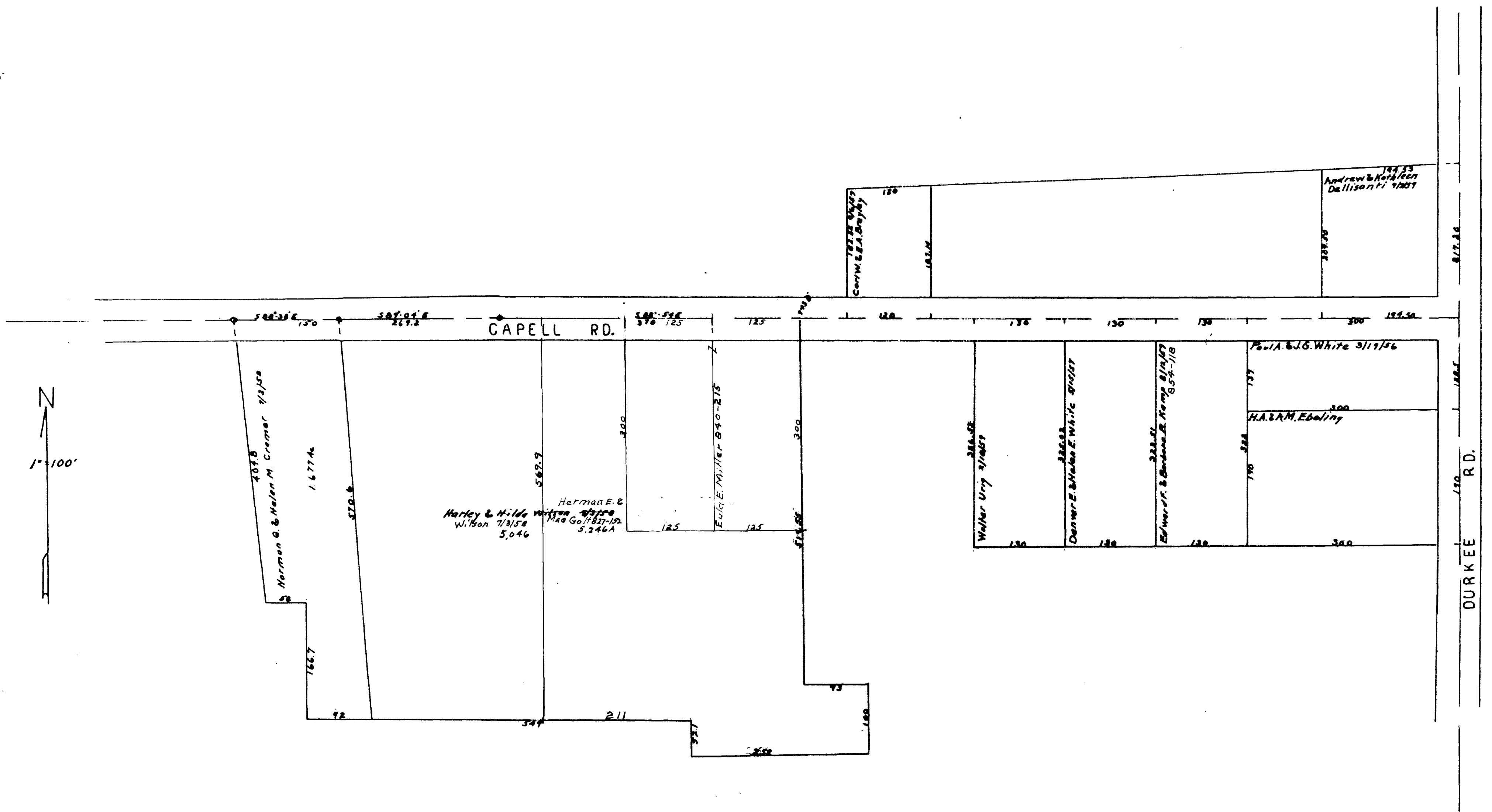
DETAIL
Scale 1"=200'



ROUTE 57 & 82
ROUTE 82
ELYSIA-MEDINA RD.
ROUTE 57
CAPEL ROAD

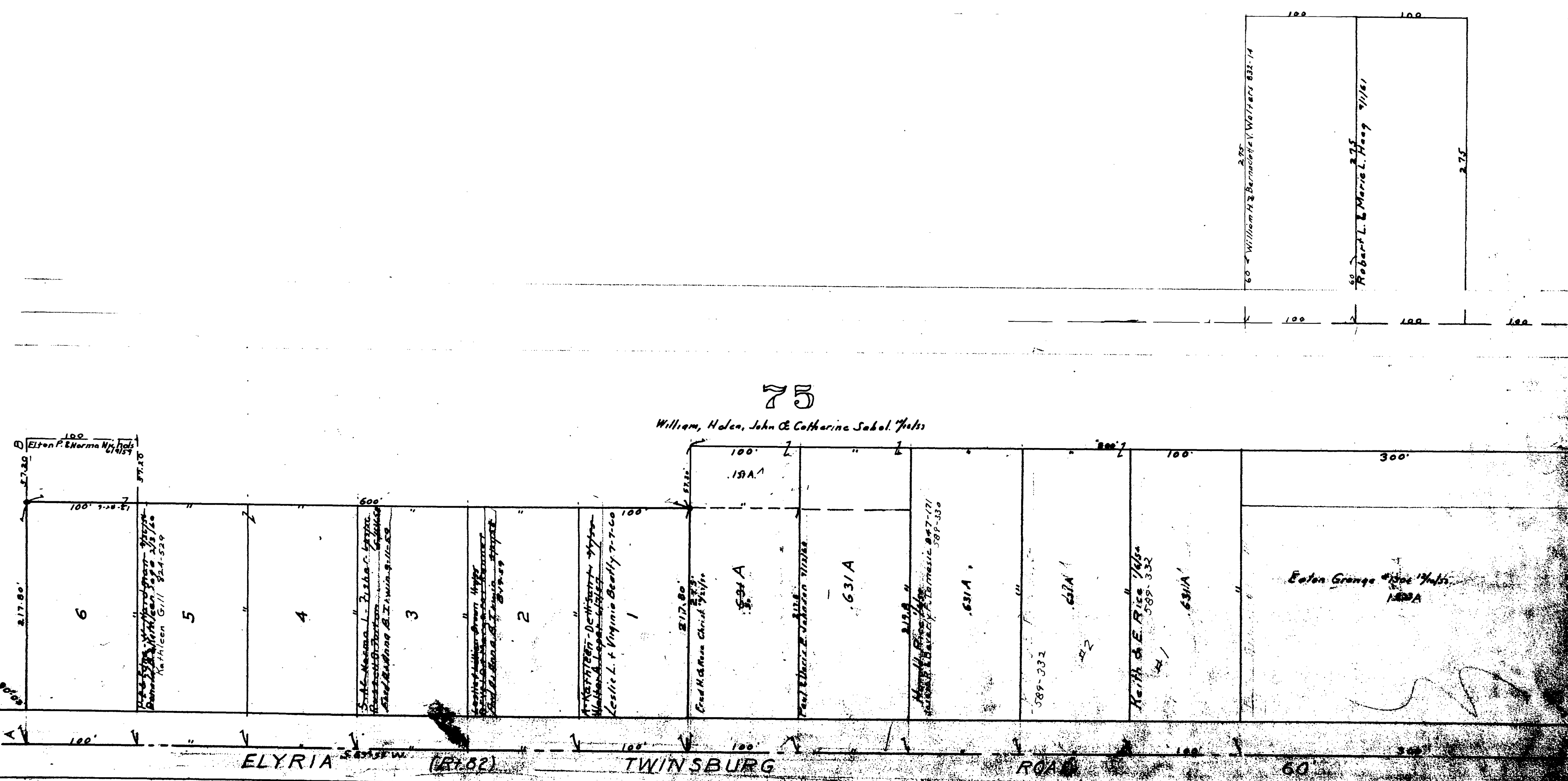
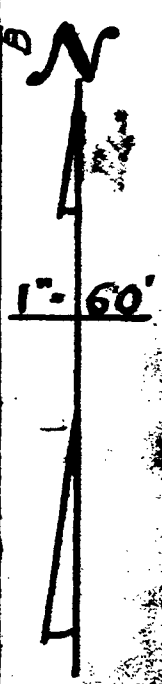
COPIRIGHT 1962
U.S. CODE, TITLE 17
LORAIN COUNTY, OHIO
Reproduced by,
Allied Microfilm Corp.
Akron, Ohio

OPPOSITE PAGE 6



MAP OF
EATON TOWNSHIP

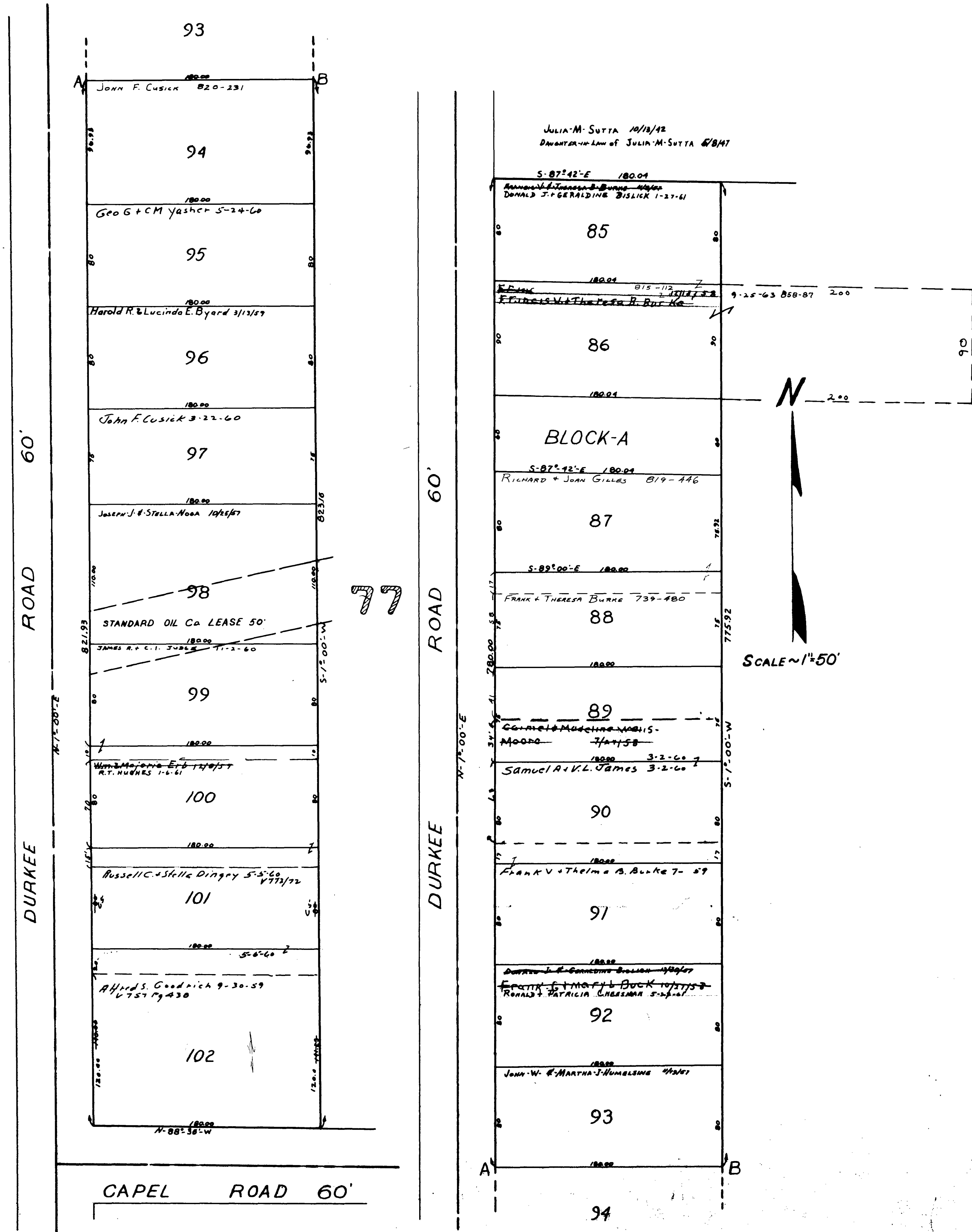
COPYRIGHT 1962
U.S. GCM, TITLE 17
LORAIN COUNTY, OHIO
Reproduced by
Allied Microfilm Corp.
Akron, Ohio



SABOL ALLOTMENT NO. 1
 EATON TOWNSHIP
 Lots in Blank: Wm. Sabol et al.
 PLAT VOL. 17, P. 17A

MAP OF
EATON TOWNSHIP

COPYRIGHT 1962
 U.S. GDS., TITLE 17
 LOHAIN COUNTY, OHIO
 Reproduced by,
 Allied Microfilm Corp.
 Akron, Ohio



CUSICK ALLOTMENT No. 5
LOT 77, EATON TOWNSHIP
 VOL. 19, PAGE 36
 LOTS IN BLANK OWNED BY JOHN F. CUSICK

MAP OF
EATON TOWNSHIP

COPYRIGHT 1962
 U.S. GCM, TITLE 17
 LEBAIN COUNTY, OHIO
 Reproduced by,
 Allied Microfilm Corp.
 Akron, Ohio



R.R. 3-23

PAGE 7A

89

72

EATON TWP
N.W. Corner
Scale 1" = 400'

SEE
OPPOSITE
ON LEFT

SEE DETAIL
OPPOSITE
ON LEFT

Detail A - Pt. Lot 93
Scale 1" = 100'

4

SEE DETAIL
ON RIGHT
Scale 1" = 200'

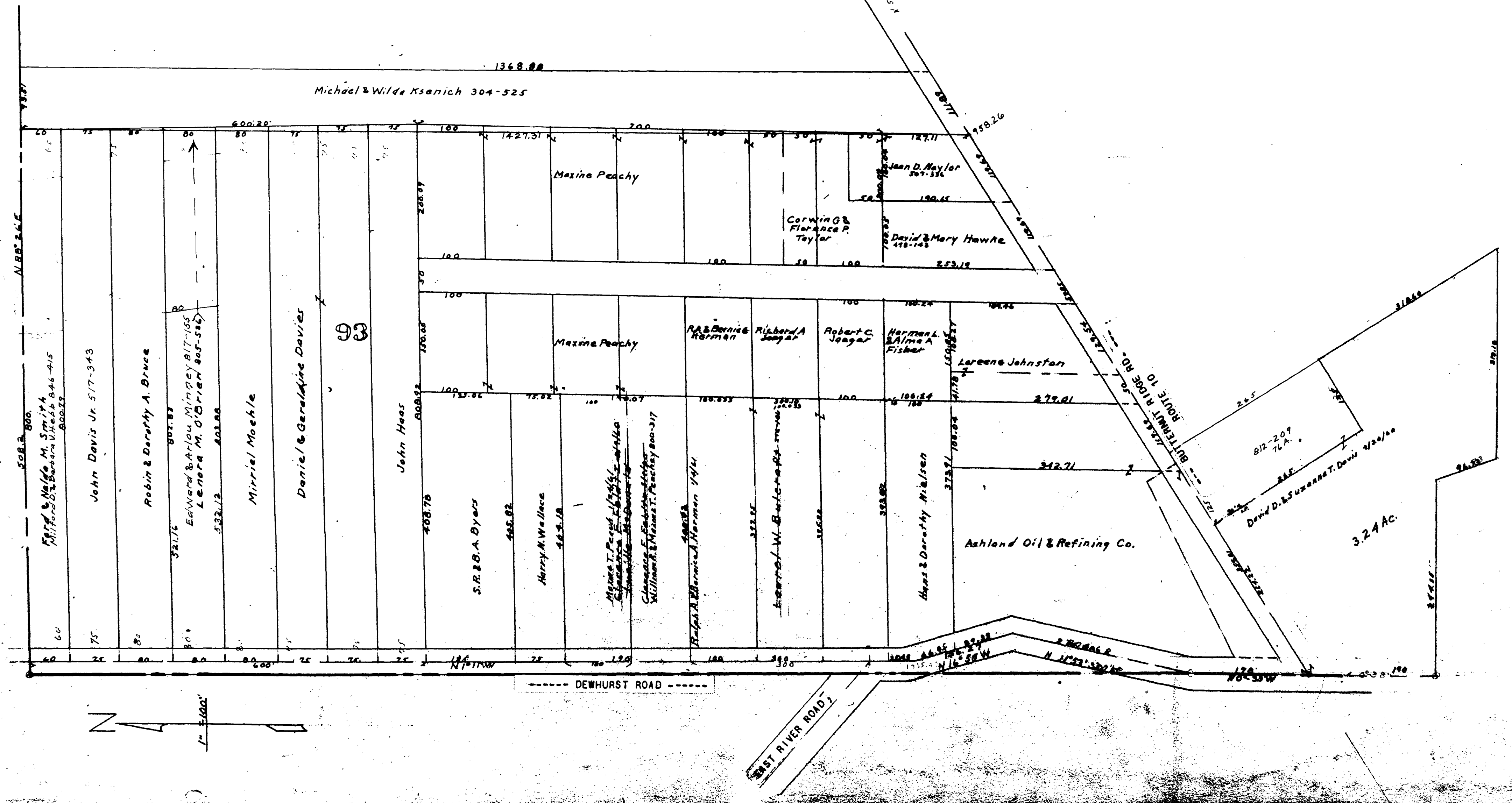
MAP OF EATON TOWNSHIP

COPYRIGHT 1962
U.S. CODE, TITLE 17
LORAIN COUNTY, OHIO
Reproduced by,
Allied Microfilm Corp.
Akron, Ohio

MAP OF EATON TOWNSHIP

COPYRIGHT 1962
U.S. COPIES, TITLE 17
LORAIN COUNTY, OHIO
Reproduced by,
Allied Microfilm Corp.
Akron, Ohio

Detail Lot 93 **OPP.**
Pg. 7

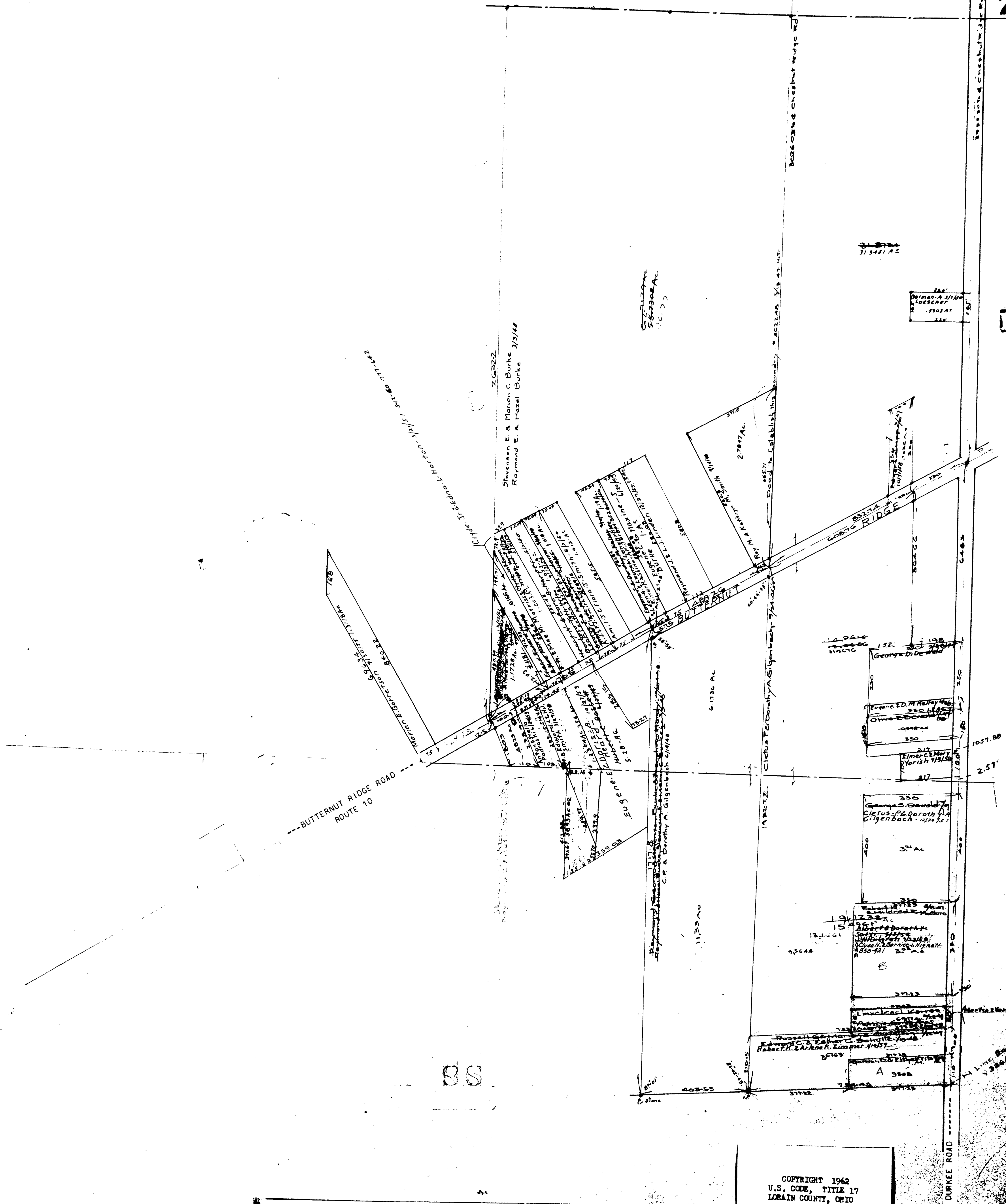





MAP OF
EATON TOWNSHIP

COPYRIGHT 1962
U.S. CODE, TITLE 17
LORAIN COUNTY, OHIO

Reproduced by,
Allied Microfilm Corp.
Akron, Ohio



EATON MAP OF TOWNSHIP

COPYRIGHT 1962
 U.S. CODE, TITLE 17
 LOUAIN COUNTY, OHIO
 Reproduced by,
 Allied Microfilm Corp.
 Akron, Ohio

CARLISLE TWP. PAGE 5

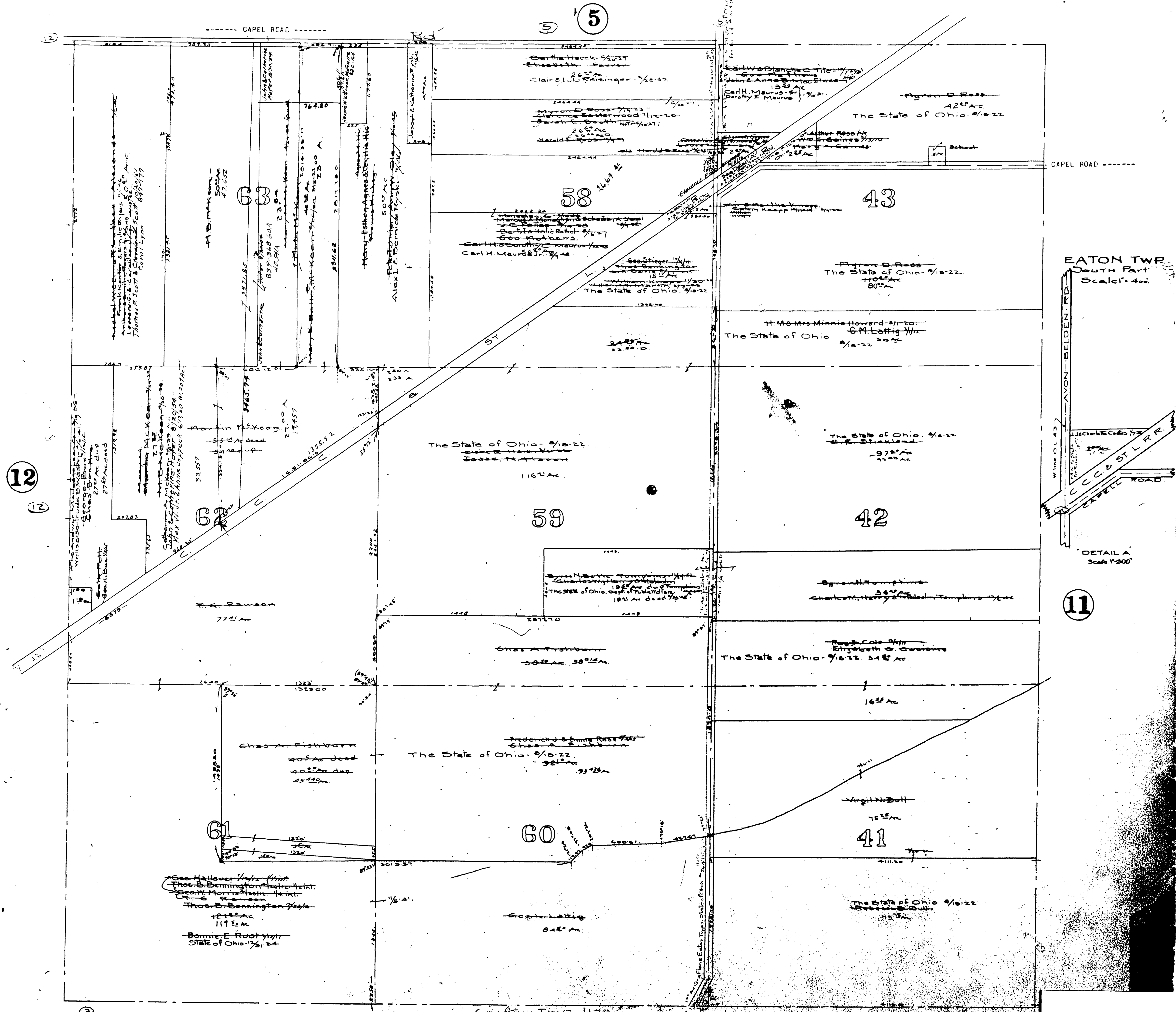


EATON TWP North Part Scale: 400ft

EATON TOWNSHIP

COPYRIGHT 1962
 U.S. CODE, TITLE 17
 LORAIN COUNTY, OHIO

Reproduced by,
 Allied Microfilm Corp.
 Akron, Ohio



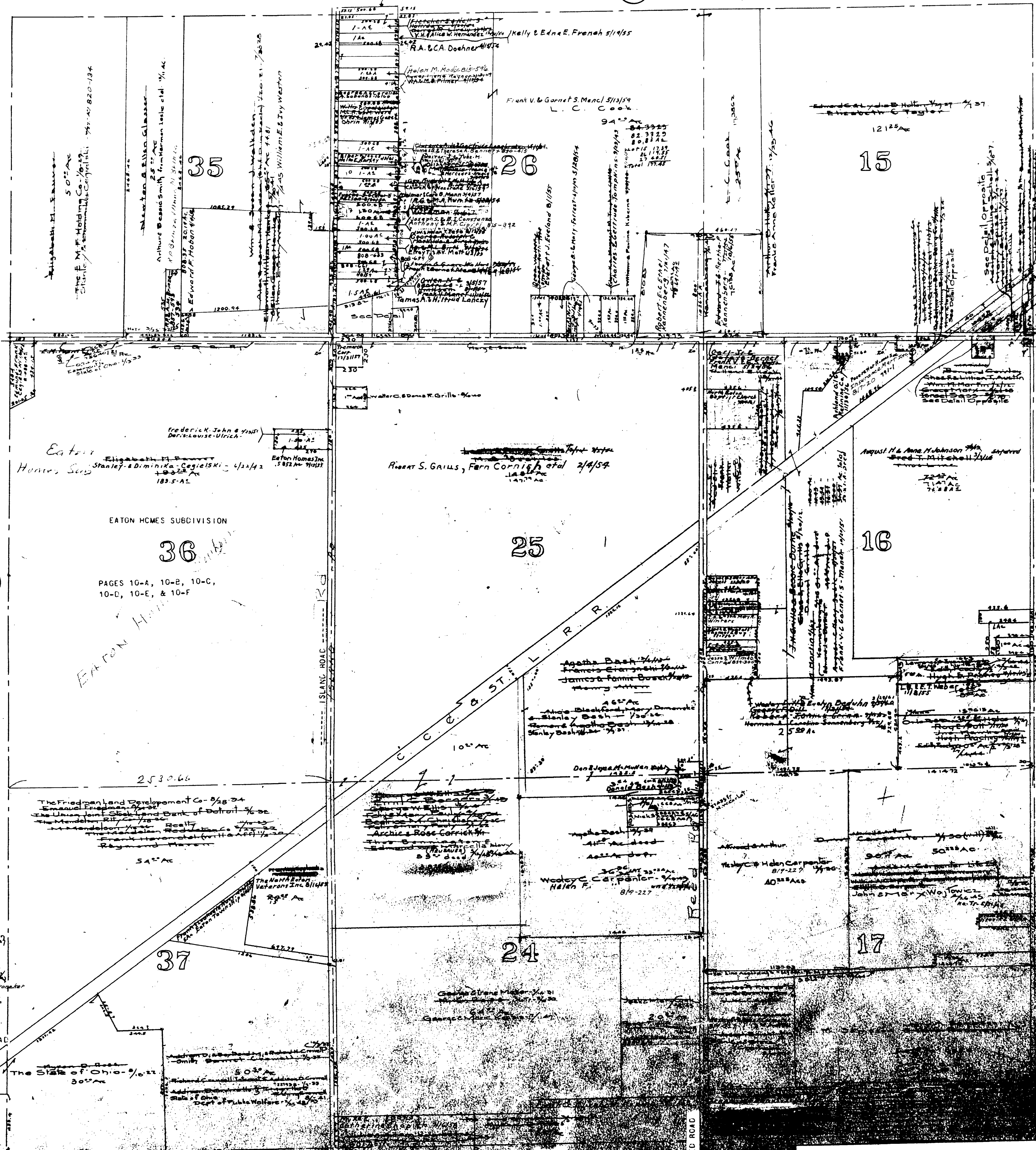
MAP OF
EATON TOWNSHIP

EATON TWP
South Part
Scale: 4 in.

DETAIL A
Scale: 1"=300'

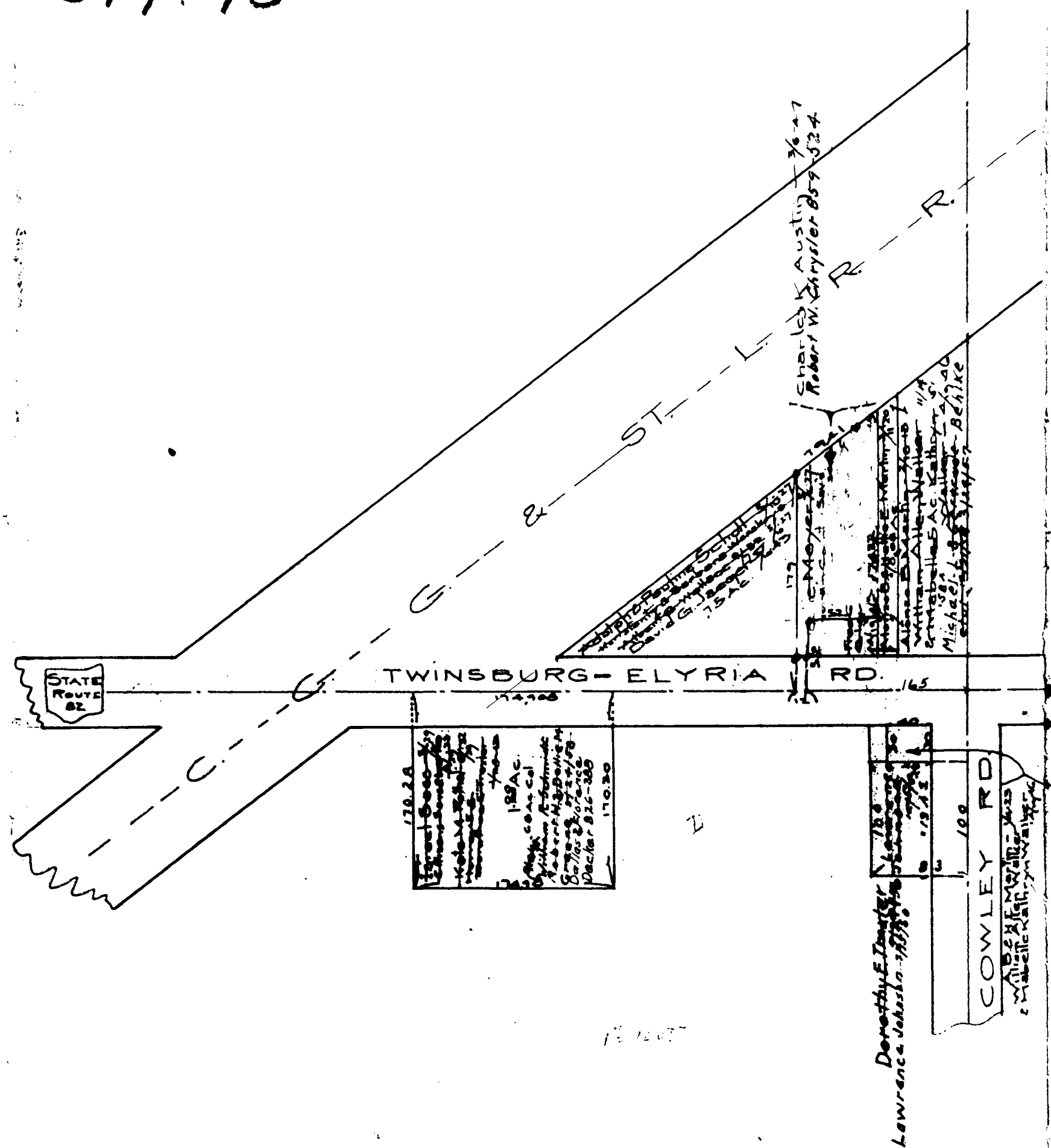
COPYRIGHT 1962
U.S. CODE, TITLE 17
LORAIN COUNTY, OHIO
Reproduced by,
Allied Microfilm Corp.
Akron, Ohio

SEE Pg. 3

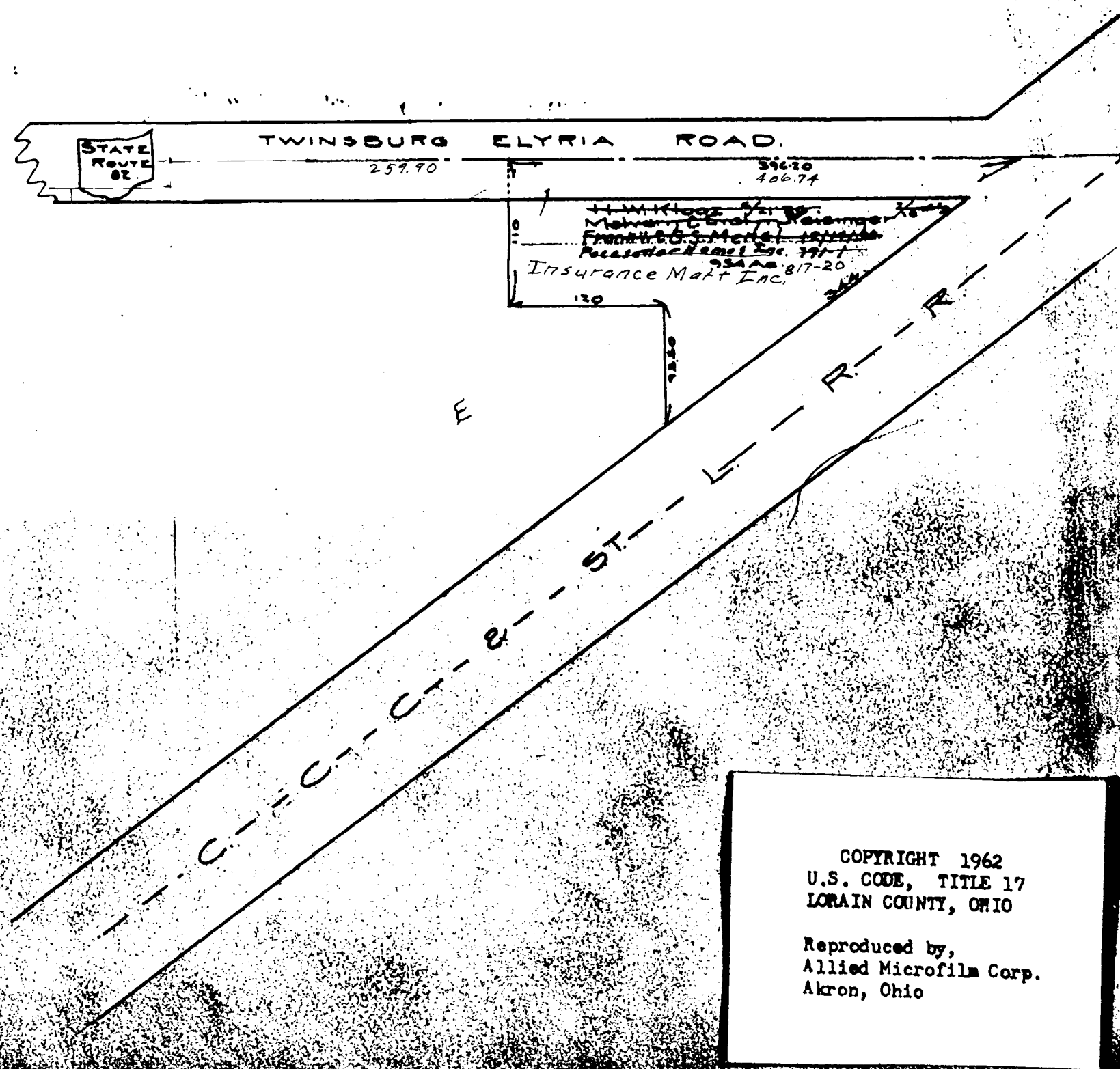


EATON TWP
EAST CENT. PART
Scale 1" = 400'

COPYRIGHT 1962
U.S. CODE, TITLE 17
LORAIN COUNTY, OHIO
Reproduced by,
Allied Microfilm Corp.
Akron, Ohio



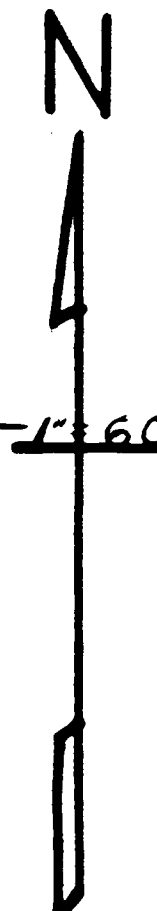
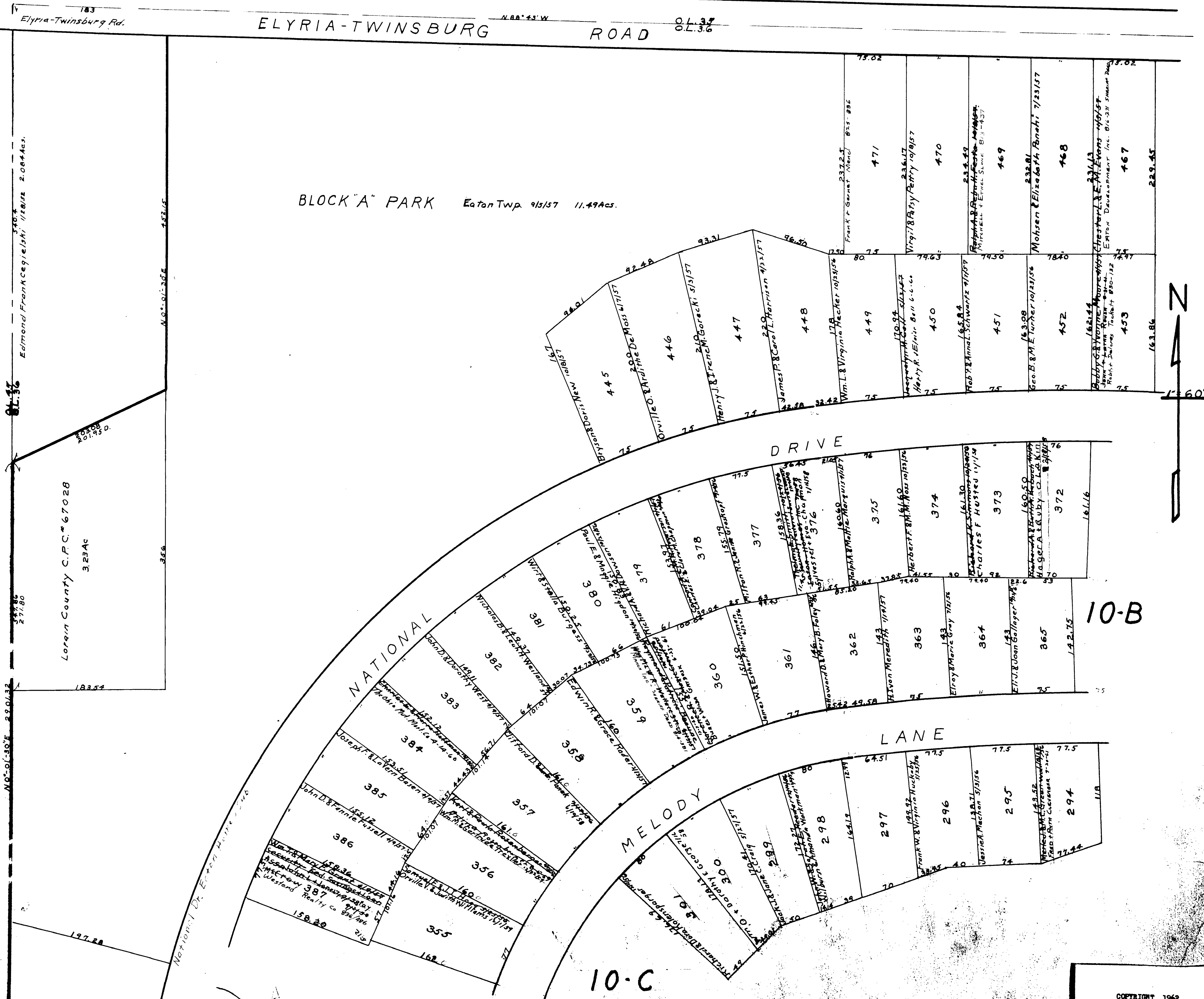
MAP OF
EATON TOWNSHIP



COPYRIGHT 1962
U.S. CODE, TITLE 17
LOHAIN COUNTY, OHIO
Reproduced by,
Allied Microfilm Corp.
Akron, Ohio

EATON HOMES SUBDIVISION
 EATON TWP. O.L. 36 VOL. 17 Pg. 38
 Lots in Blank Eaton Homes Inc.

10-A

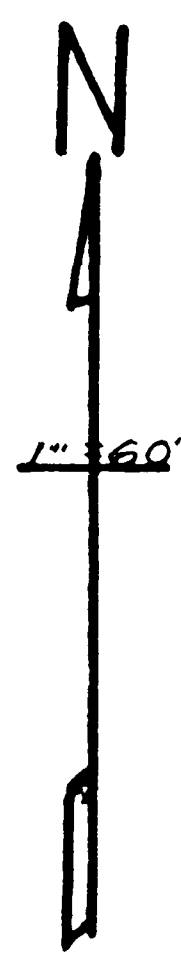


10-B

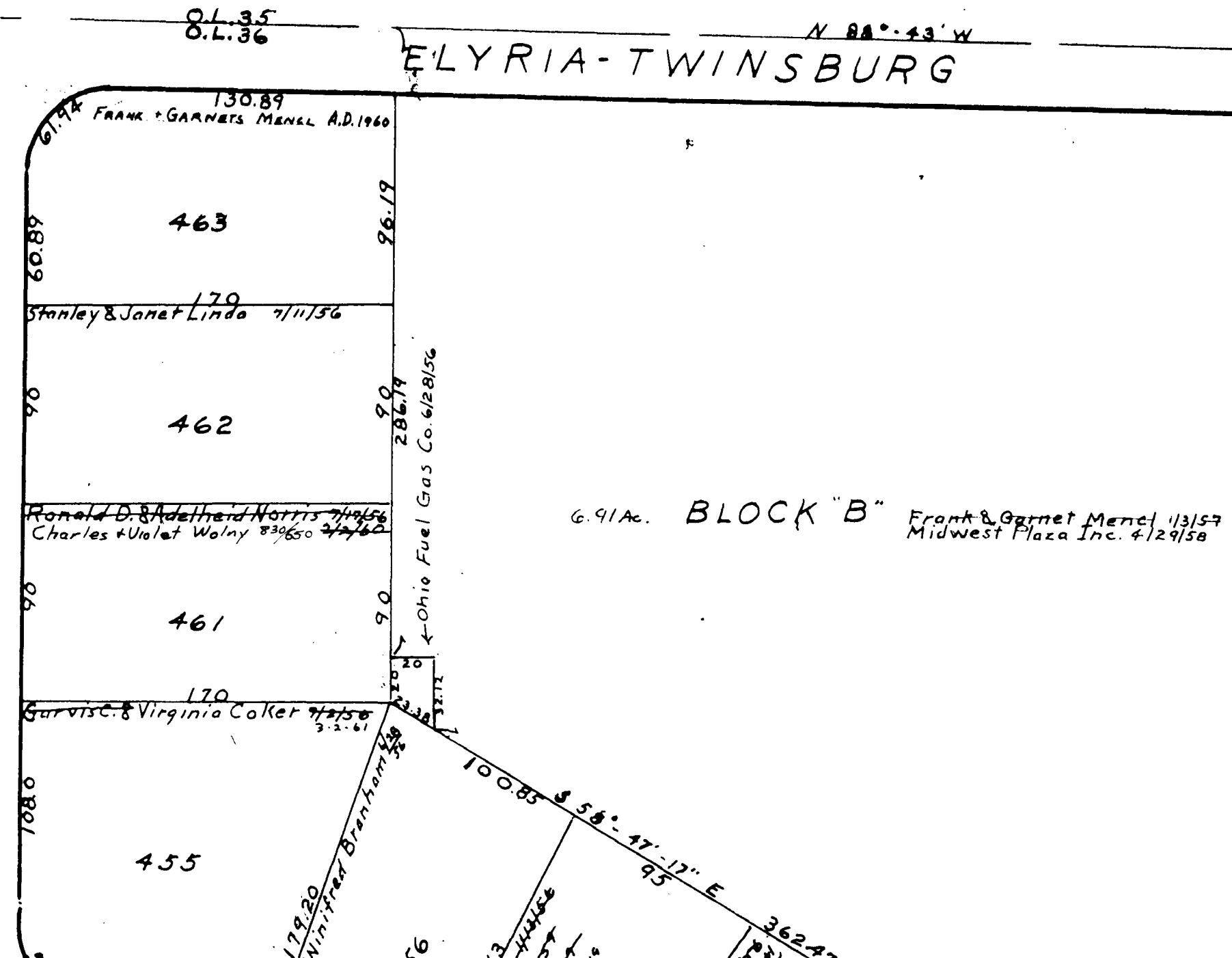
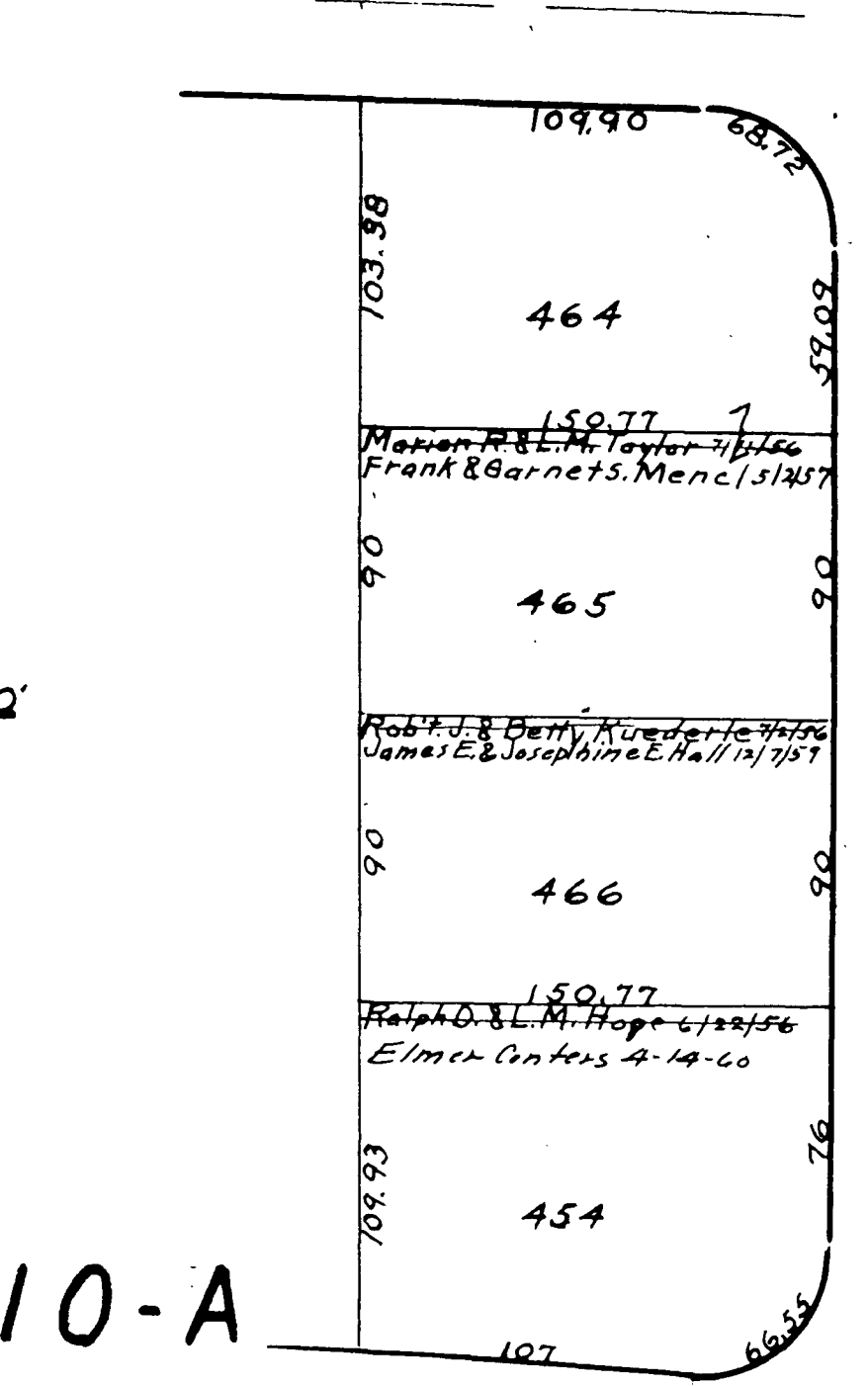
10-C

MAP OF
EATON TOWNSHIP

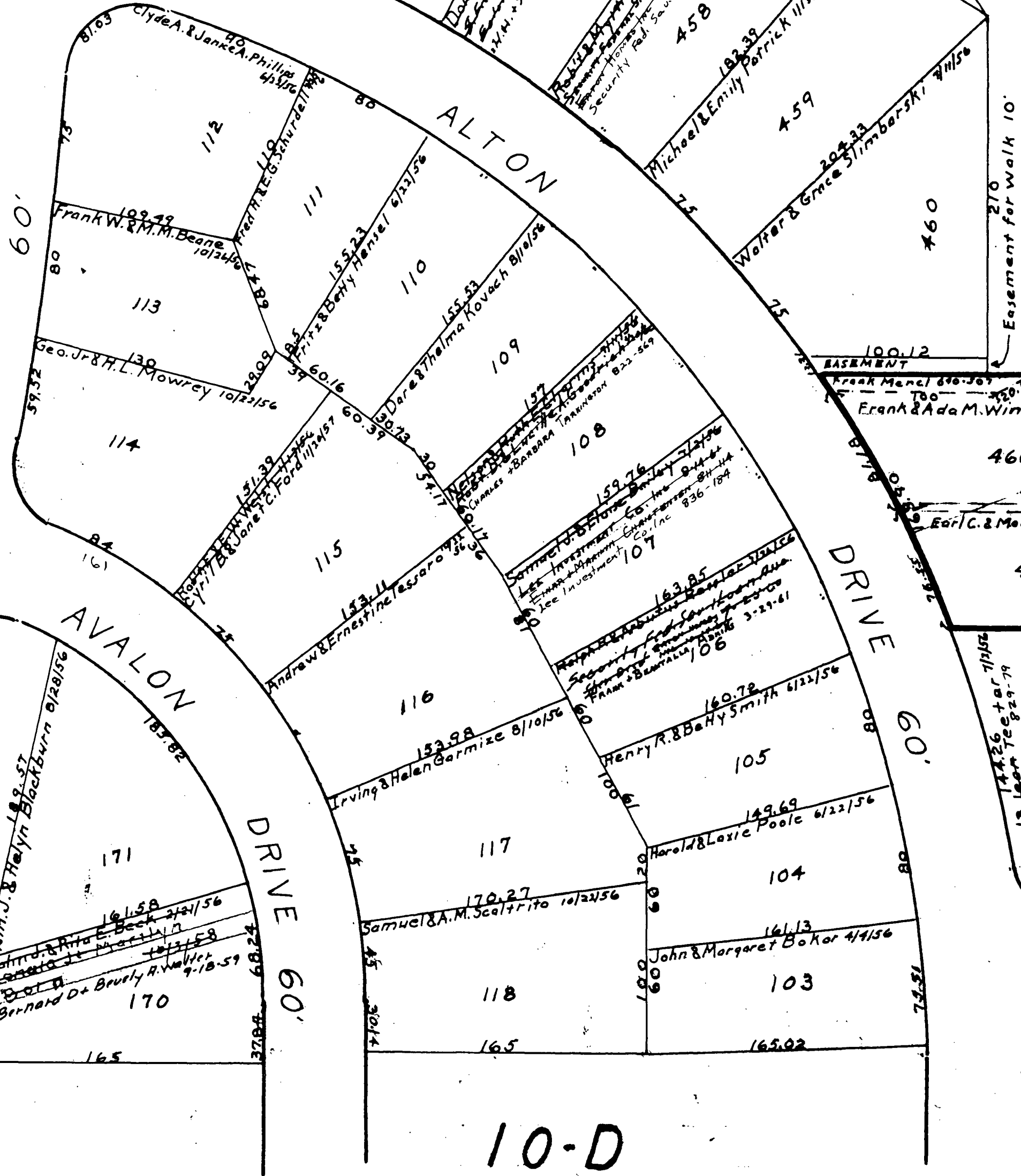
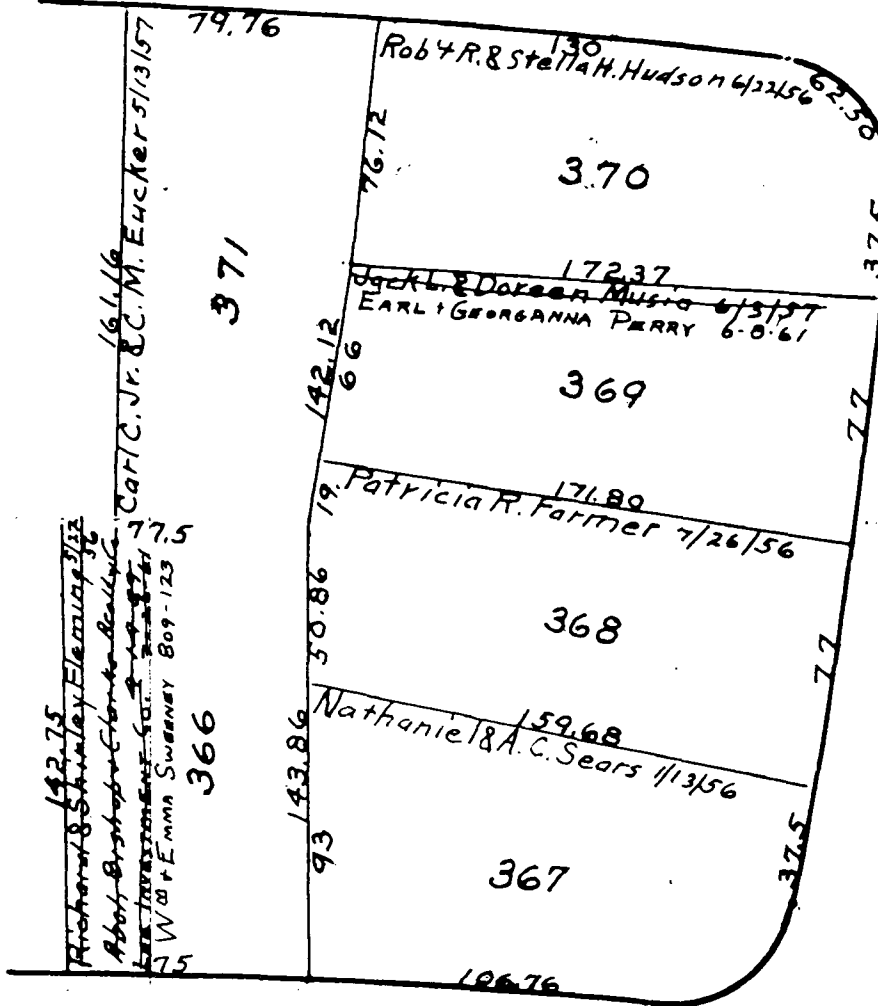
COPYRIGHT 1962
 U.S. COOK, TITLE 17
 LORAIN COUNTY, OHIO
 Reproduced by,
 Allied Microfilm Corp.
 Akron, Ohio



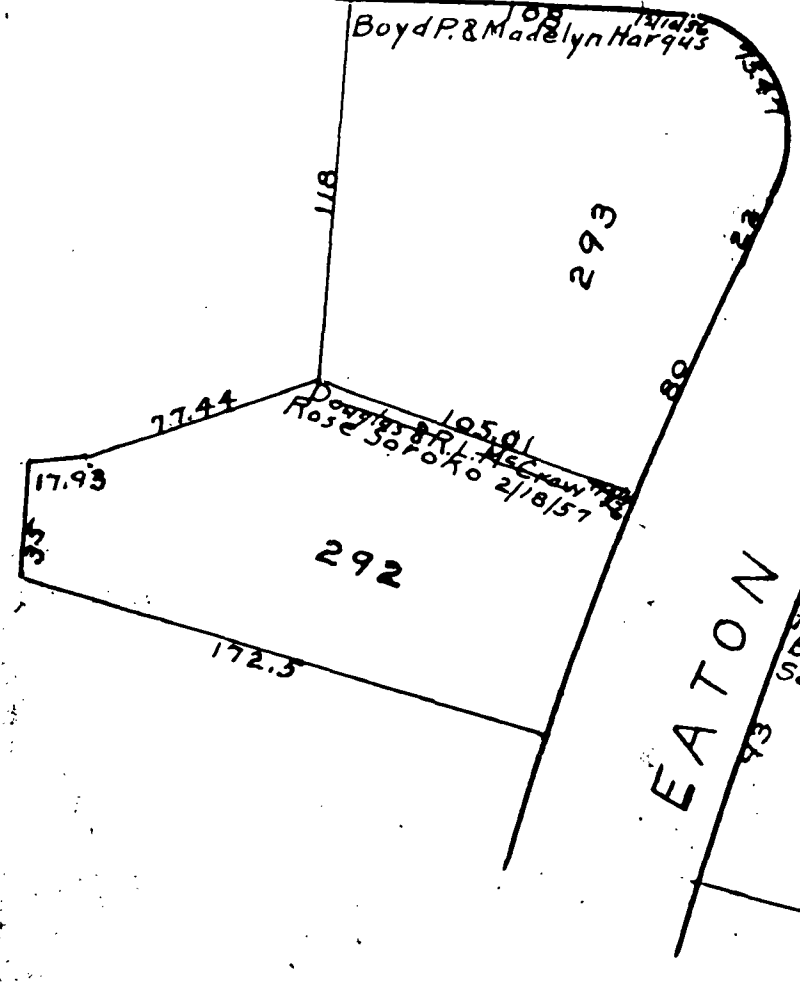
10-A




NATIONAL



MELODY



AVALON



10-D

Easement for Walk 10'

EAST RD.

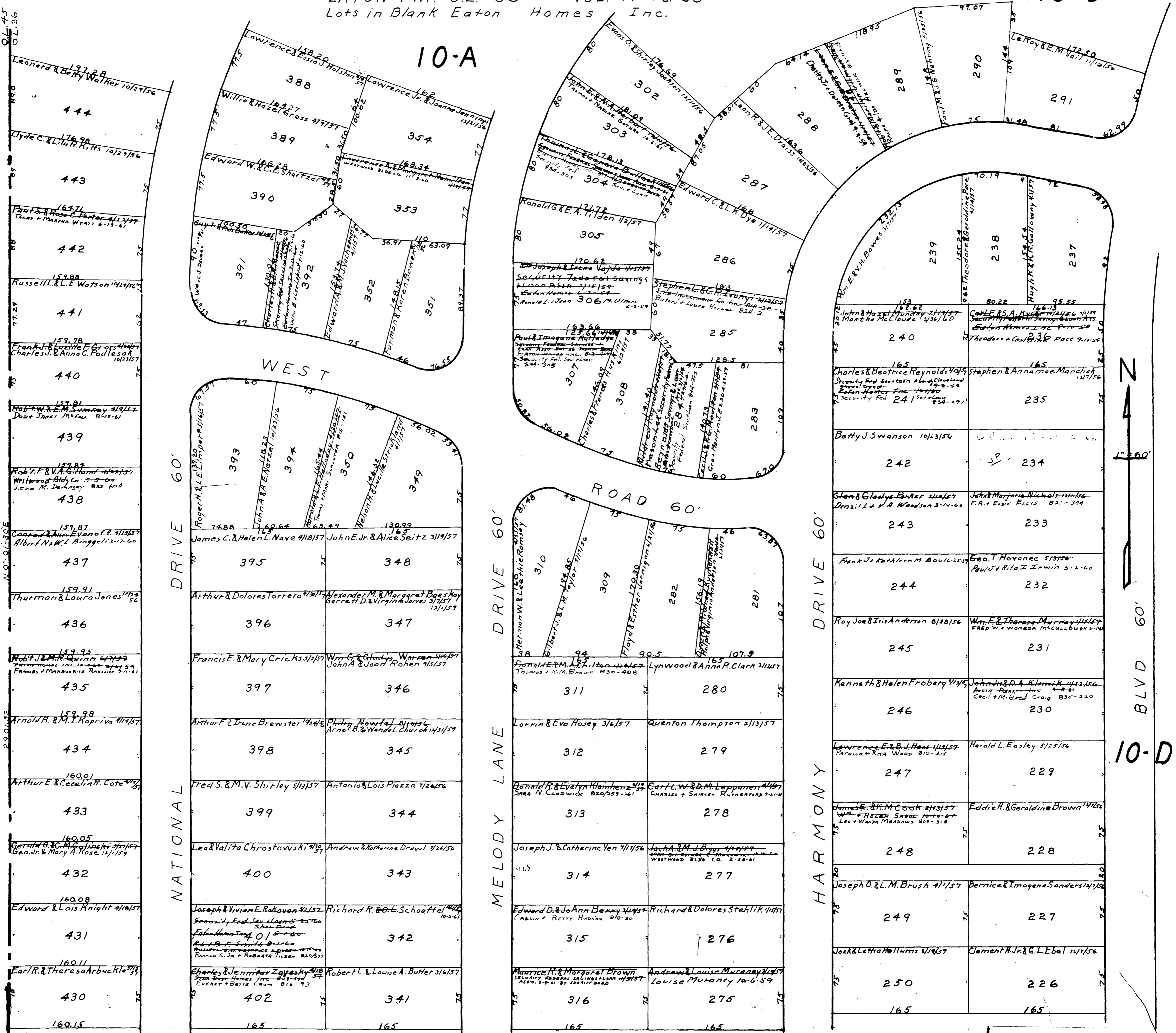
MAP OF
EATON TOWNSHIP

COPYRIGHT 1962
U.S. CODE, TITLE 17
LORAIN COUNTY, OHIO
Reproduced by,
Allied Microfilm Corp.
Akron, Ohio

EATON HOMES SUBDIVISION

EATON TWP. O.L. 36 VOL. 17 Pg. 38
Lots in Blank Eaton Homes Inc.

10-C



EATON MAP OF TOWNSHIP

COPYRIGHT 1962
U.S. CODE, TITLE 17
LORAIN COUNTY, OHIO
Reproduced by,
Allied Microfilm Corp.
Akron, Ohio

EATON HOMES SUBDIVISION
EATON TWP. O.L. 36 VOL. 17 Pg. 38
Lots in Blank Eaton Homes Inc.



10-C

131.17	165
174	169
147.71	168
175	168
158.58	167
176	167
164.02	166
177	166
165	165
178	165
179	164
180	163
181	162
182	161
183	160
184	160
185	158
186	157
187	156
165	165

10-B

119	102
120	101
121	100
122	99
123	98
124	97
125	96
126	95
127	94
128	93
129	91
130	91
131	90
132	89
133	88
165	165

EAST RD.

38	29	28
40	27	27
41	26	26
42	25	25
43	24	24
44	23	23
45	22	22
46	21	21
47	20	20
48	19	19
49	18	18
50	17	17
51	16	16
52	15	15
165	165	165

MAP OF
EATON TOWNSHIP

COPYRIGHT 1962
U.S. CODE, TITLE 17
LORAIN COUNTY, OHIO
Reproduced by,
Allied Microfilm Corp.
Akron, Ohio

EATON HOMES SUBDIVISION

EATON TWP. O. L. 36 VOL. 17 Pg. 38
Lots in Blank Eaton Homes Inc.

10-E

10-C

BLVD.

O.L. 36

160.15 Charles W. Pennington 3/21/57 429
160.18 Wm. & Florence Grabowsky 4/2/57 428
160.22 Frank E. & Virginia Hyzell 9/2/57 Thomas W. Kosciak 6-22-60 PAUL S. JAYNE L. WINTER 10-27-60 427
160.25 Charles S. & L. K. Rankin 4/30/57 426

DRIVE

165 Clifford L. & L. J. Gorgan 3/11/57 403	165 Dave F. & J. F. Mielow 4/15/57 WESLEY C. HANLY L. B. WELLS 10-1-60 404	165 Joseph C. Jr. & G. R. Bija 3/16/57 405
165 Edward A. & E. G. Zabriskie 4/22/57 KEYSTONE MORTGAGE CORP. 10-31-60 406	165 Rudolph J. & N. J. Fox 3/19/57 407	165 Everett C. & D. M. Jones 4/6/57 408

DRIVE

165 Albert N. & F. A. Durden 3/6/57 CHARLES & PHILIP CAROL 8-16-55 4317	165 Favor A. & Elaine Neville 3/7/57 4-55-11 J. J. ROSS WHITTE 1-12-58 ROBT + BARBARA BARNES 8-11-60 274	165 Ben H. & Maxine Ivey 4/22/57 4318
165 John J. & Catherine Loesch 3/19/57 THOMAS & ANNA LEOSCH 4/15/57 Thomas W. Ken Sick 8-17-57 4319	165 Geo. Jr. & Sarah E. Baker 3/19/57 4320	165 Harry L. & V. M. McCormick 3/19/57 Max M. Kratman 4/13/57 4321

DRIVE

165 John & Myrtle E. Dean 3/11/57 JESSIE A. MACHAN 12/1/57 251	165 Bernard & Antiove Contrell 7/4/57 225
165 Charles W. & Anna Tracy 4/1/57 Security Fed. Sav. & Loan Assoc. 4-30-59 252	165 David G. & A. S. Stradtman 8/28/57 224
165 Claude F. & A. T. Collinsworth 4/15/57 253	165 Norman M. & Violet M. M. 7/23/57 223
165 Dwight H. & A. Z. Allman 3/19/57 254	165 Harry & M. E. Hallman 13/7/56 222

MENCL

ROAD 60'

120.30 Carl & Jeannette Verand 4/15/57 Eaton Homes Inc. 8-1-67 DONALD & ALMA HARVEY 8-27-63 425
160.34 Paul A. & E. E. Wise 9/29/57 LAURENCE & BETTIE HARMON 7-21-61 424
160.38 John & J. K. Spethman 4/22/57 VERNON & ANN SHALLENBERGER 10-1-61 423
160.41 John & Helen Wysocki 9/27/57 422
160.44 Anthony T. & M. L. Sims 10/8/57 421
160.47 Jessie J. & Vivian Langford 9/27/57 420
160.50 Alexander C. & D. M. Baxter 9/22/57 419
160.54 Carl J. & Lillian Cronlatas 10/8/57 418
160.57 Elbert L. & A. J. Smith 10/10/57 417
160.60 Milton A. & Betty Jacobson 10/18/57 416
160.63 Kenneth & Joan Hocherberry 10/19/57 415
160.66 414

NATIONAL

165 John H. & Eileen Miner 9/27/57 407	165 Victor S. & Betty Musher 9/14/57 Victor C. Wagner Musher 8-22-60 ALVIN REACTY INC. 4-22-61 408	165 Everett C. & D. M. Jones 4/6/57 409
165 Chas. E. & M. M. Rudd 9/27/57 406	165 Donato & M. L. Landrisina 10/9/57 405	165 Gladstone & Pauline Roberts 8/15/57 404
165 Kermit & Helen Clay 8/22/57 403	165 Andrew C. Jr. & Mary L. Walko 11/9/57 402	165 Lloyd T. & Maggie Reese 8/12/57 401
165 Herman F. & Estella Euler 10/9/57 400	165 Walter T. & Frances Denman 9/21/57 400	165 John & Florence Gaukin 8/22/57 400

MELODY LANE

165 Wm. & Arlene Morrison 5/7/57 4321	165 Edmund A. & F. D. Duchtes 4/9/57 HOWARD S. & NORA B. GEE 1-31-61 4322	165 Victor & V. M. Guasp 8/11/57 4323
165 Egon & Regina Broese 10/17/57 Madelena B. Carlett 5-17-58 Joseph & Helen Mayer 8-36-54 4324	165 Frederick L. & Mildred V. Hoover 4/18/57 4325	165 John & Florence Gaukin 8/22/57 4326
165 Walter T. & Frances Denman 9/21/57 4327	165 Geo. J. & V. A. Axton 7/22/57 4328	165 Franklyn & E. M. Kelch 6/28/57 4329

HARMONY

165 John G. & M. M. Harold 14/11/56 255	165 Norman & Pauline M. Devitte 4/15/57 221
165 Joseph & G. L. Hvizka 2/18/57 256	165 David C. & B. E. Mason 10/18/57 220
165 Clifford E. & Juanita Mathess 4/15/57 Harry & Anna Townsend 8-24-182 257	165 James B. Jr. & Bernice Neff 10/5/57 219
165 Gero & Rosa Lemesygy 8/12/57 Nicholas & Katalin Sipos 4/15/57 MRS. LUELLA J. REECE 8-16-60 258	165 Sylvester & Frances Janusik 11-23-57 Richard J. Janusik 5-17-58 218
165 John A. & Johann Lee 8/11/57 259	165 Frank E. & Janice M. Bernard 8/11/57 217
165 Roger & M. M. Schisler 8/11/57 260	165 Chas. & Marie Varga 7/23/56 216

EATON 10-F

ELM

ROAD

161.79 Berna & Barbara R. Miller 9-25-59 213	161.80 Julius G. & M. M. Ruffitt 9/27/57 212	161.81 Geo. C. & E. A. Wilson 9/3/57 211
161.82 Wesley R. & Bernice Ulmer 10/9/57 209	161.83 Gordon L. & Dorothy Hunter 10/9/57 208	161.84 Norman J. & Joyce Elmer 10/9/57 207
161.85 Wesley R. & Bernice Ulmer 10/9/57 206	161.86 Wesley R. & Bernice Ulmer 10/9/57 205	161.87 Joe A. & E. E. Lima 11/5/57 204
161.88 James D. & B. H. Reisinger 9/27/57 203	161.89 Harold & Bernice Lamm 11/18/57 Francis & Betty Miller 8-29-57 202	161.90 Richard A. & Eleanor Bennett 8/31/57 201
161.91 Winfred & Lillian Lee 11/18/57 200		

161.92 Vermitt Thiele 3/11/57 213	161.93 Julius G. & M. M. Ruffitt 9/27/57 212	161.94 Geo. C. & E. A. Wilson 9/3/57 211
161.95 Wesley R. & Bernice Ulmer 10/9/57 209	161.96 Gordon L. & Dorothy Hunter 10/9/57 208	161.97 Norman J. & Joyce Elmer 10/9/57 207
161.98 Wesley R. & Bernice Ulmer 10/9/57 206	161.99 Wesley R. & Bernice Ulmer 10/9/57 205	161.100 Joe A. & E. E. Lima 11/5/57 204
161.101 James D. & B. H. Reisinger 9/27/57 203	161.102 Harold & Bernice Lamm 11/18/57 Francis & Betty Miller 8-29-57 202	161.103 Richard A. & Eleanor Bennett 8/31/57 201
161.104 Winfred & Lillian Lee 11/18/57 200		

O.L. 37

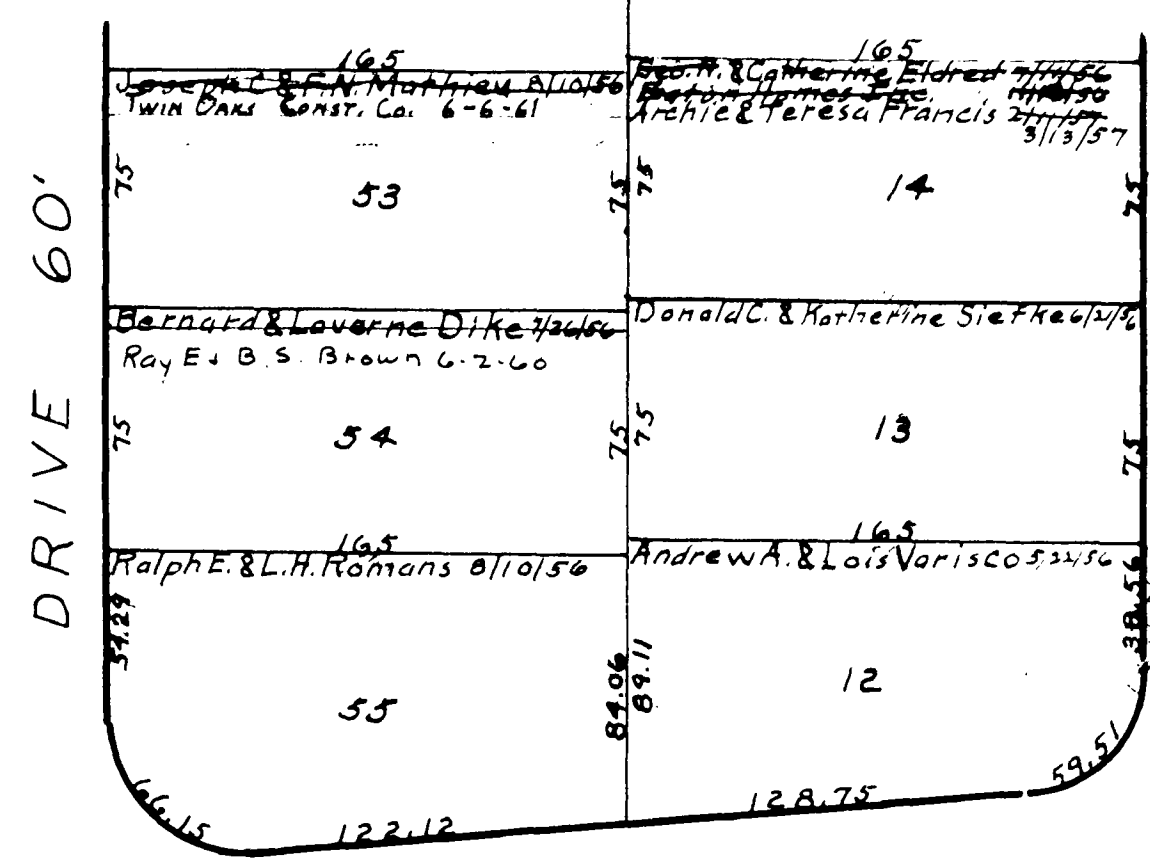

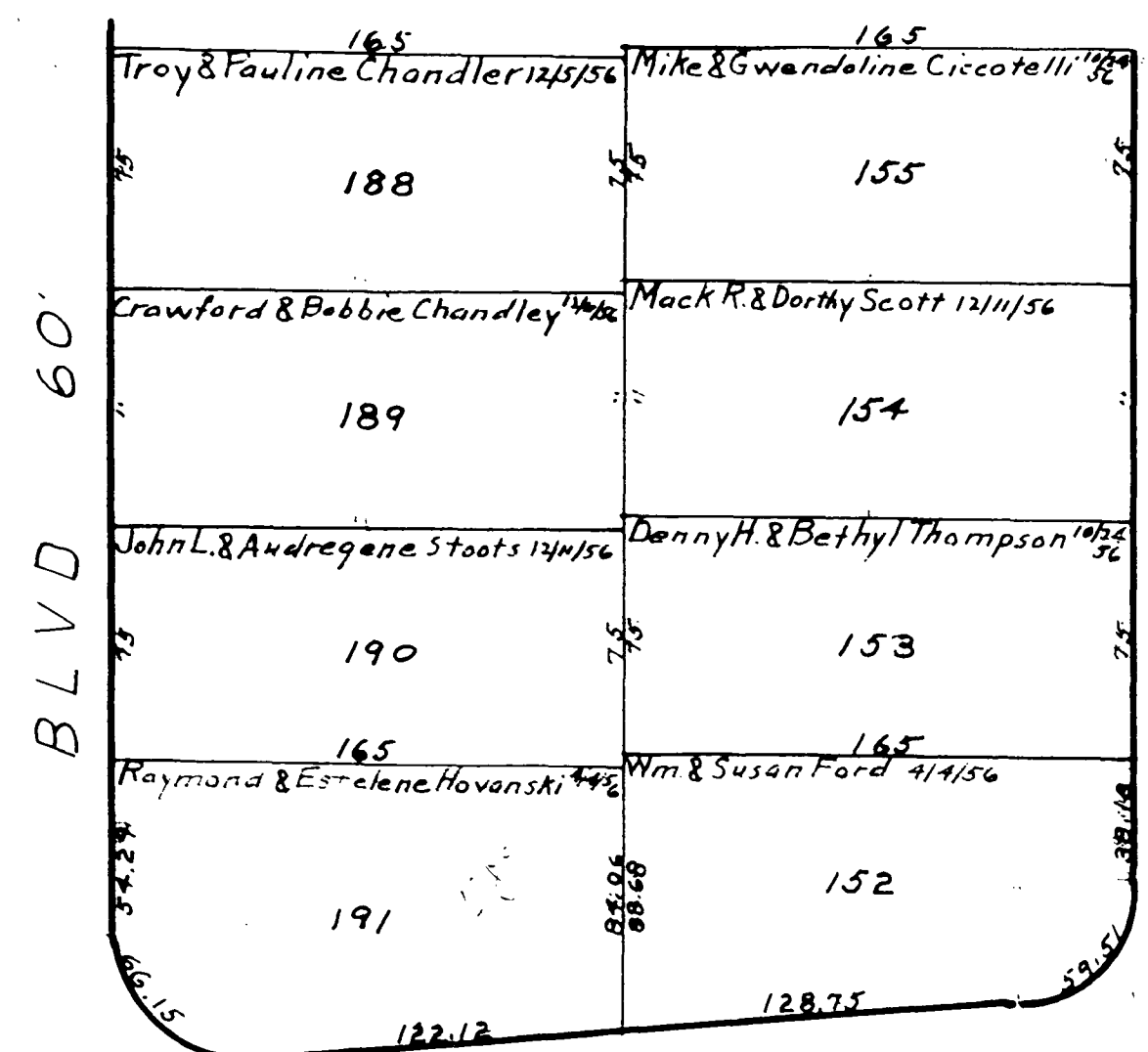
MAP OF EATON TOWNSHIP

COPYRIGHT 1962
U.S. GOVERNMENT PRINTING OFFICE
LORAIN COUNTY, OHIO
Reproduced by
Allied Microfilm Corp.
Akron, Ohio

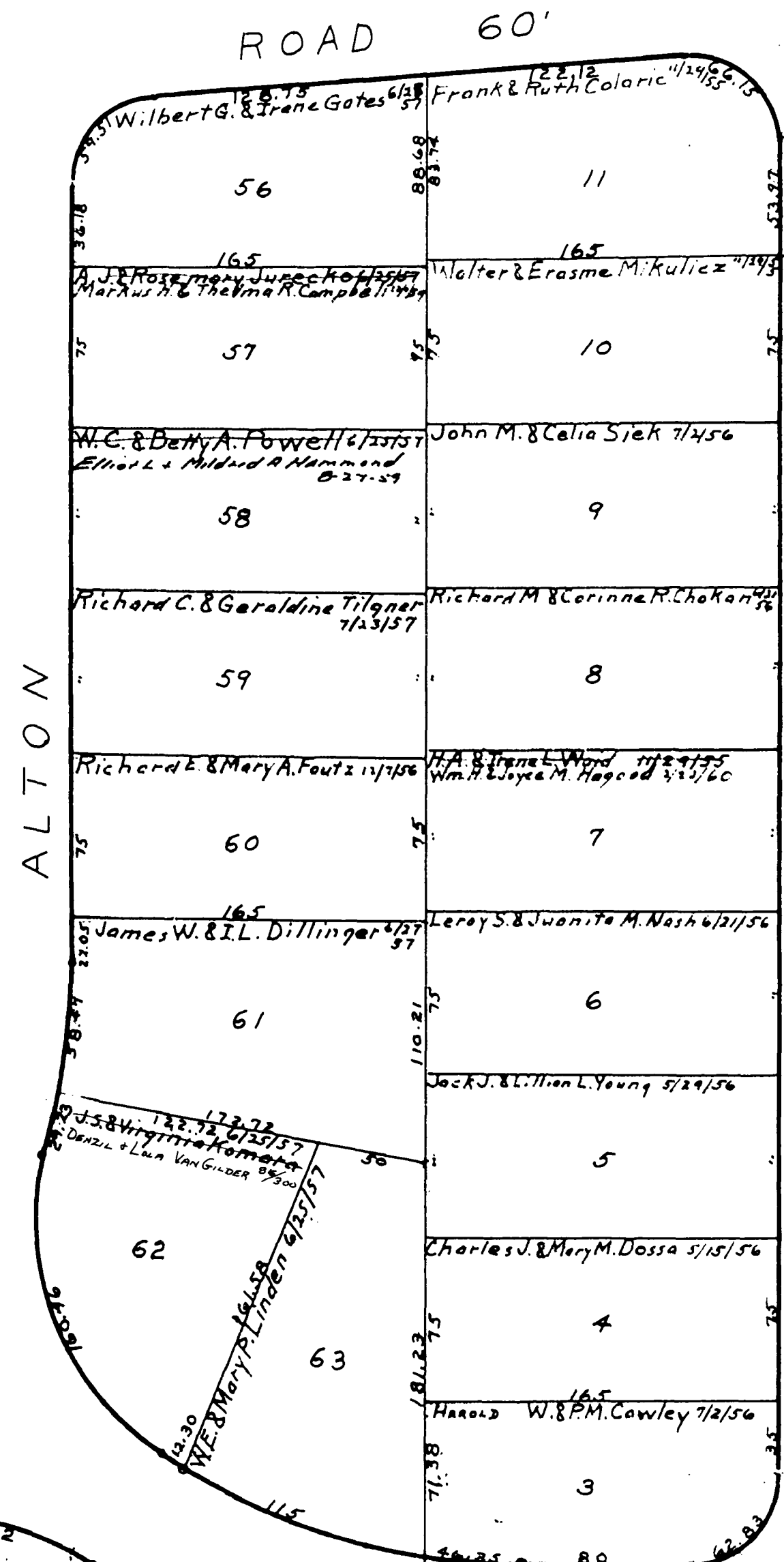
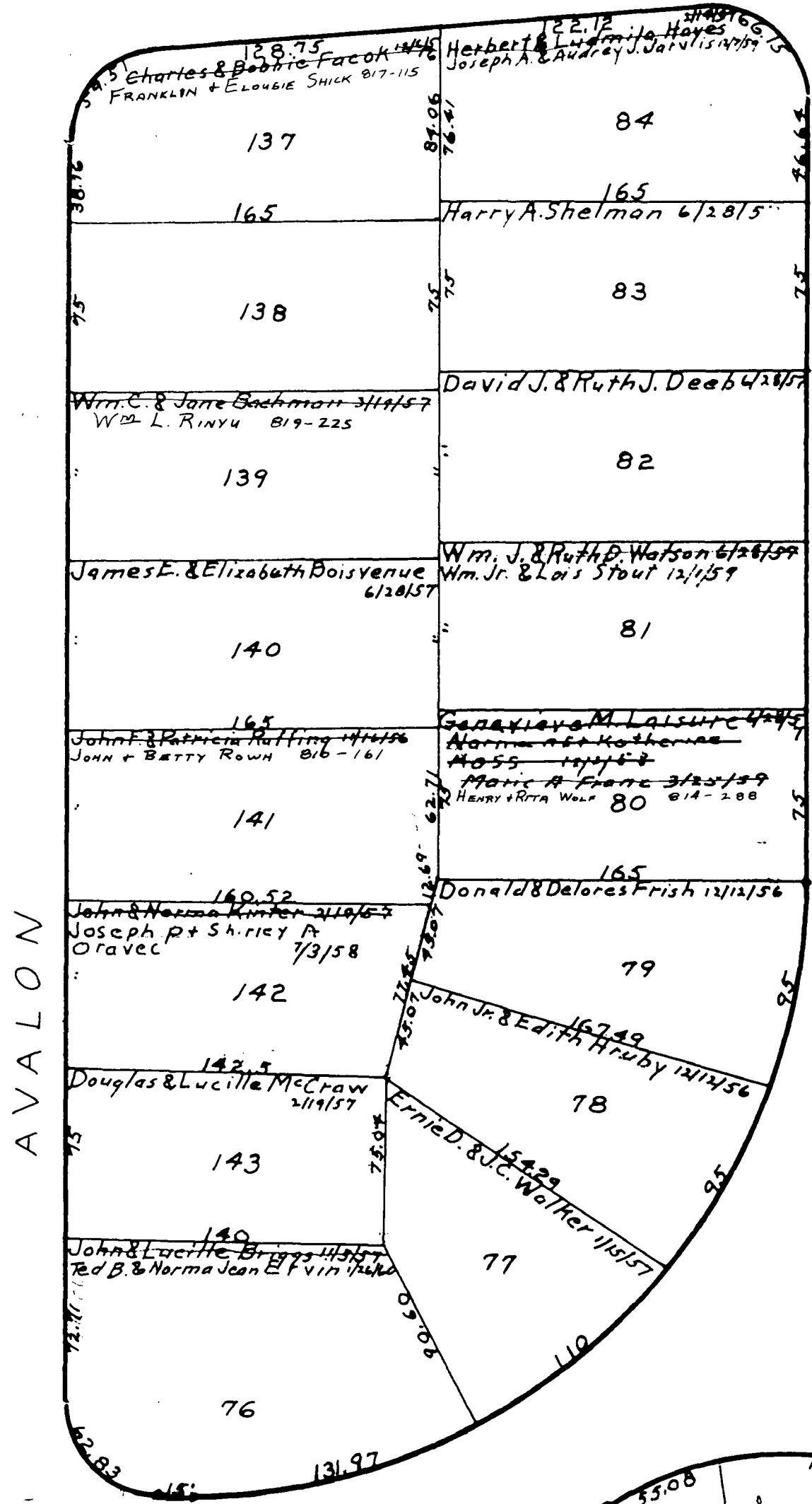

EATON HOMES SUBDIVISION

EATON TWP. O.L. 36 VOL. 17 Pg. 38
Lots in Blank Eaton Homes Inc.

10-F

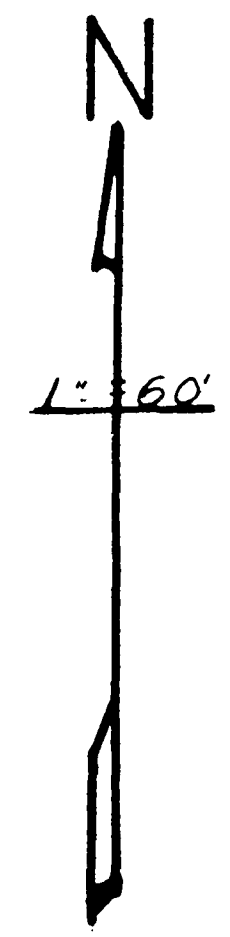


ROAD 60'

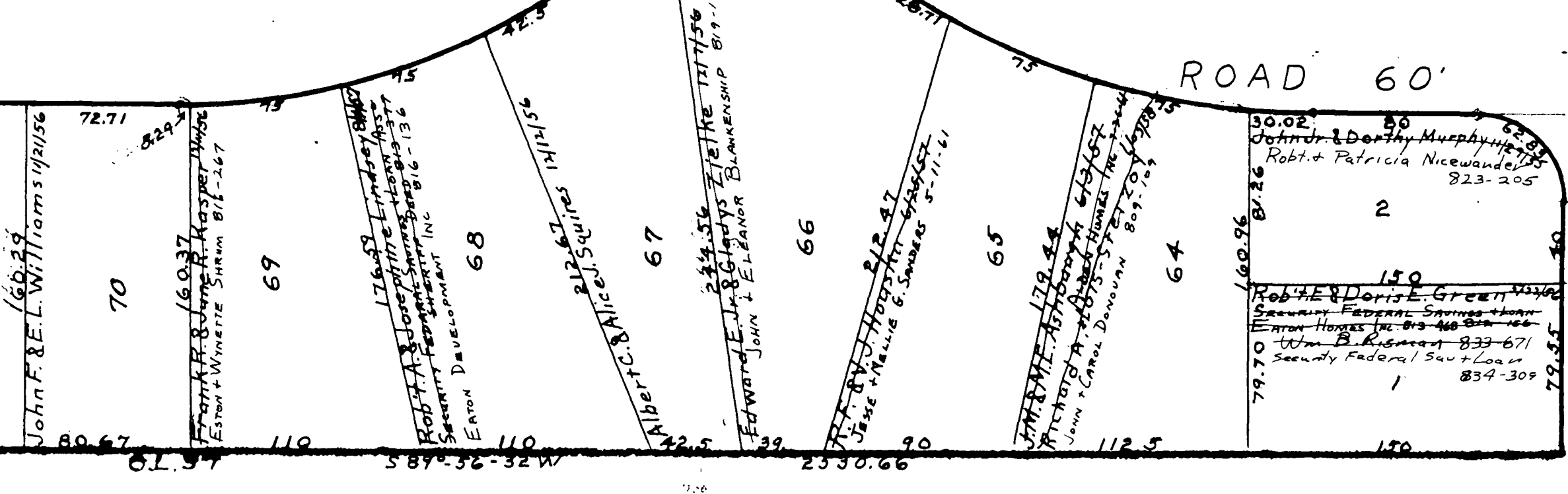
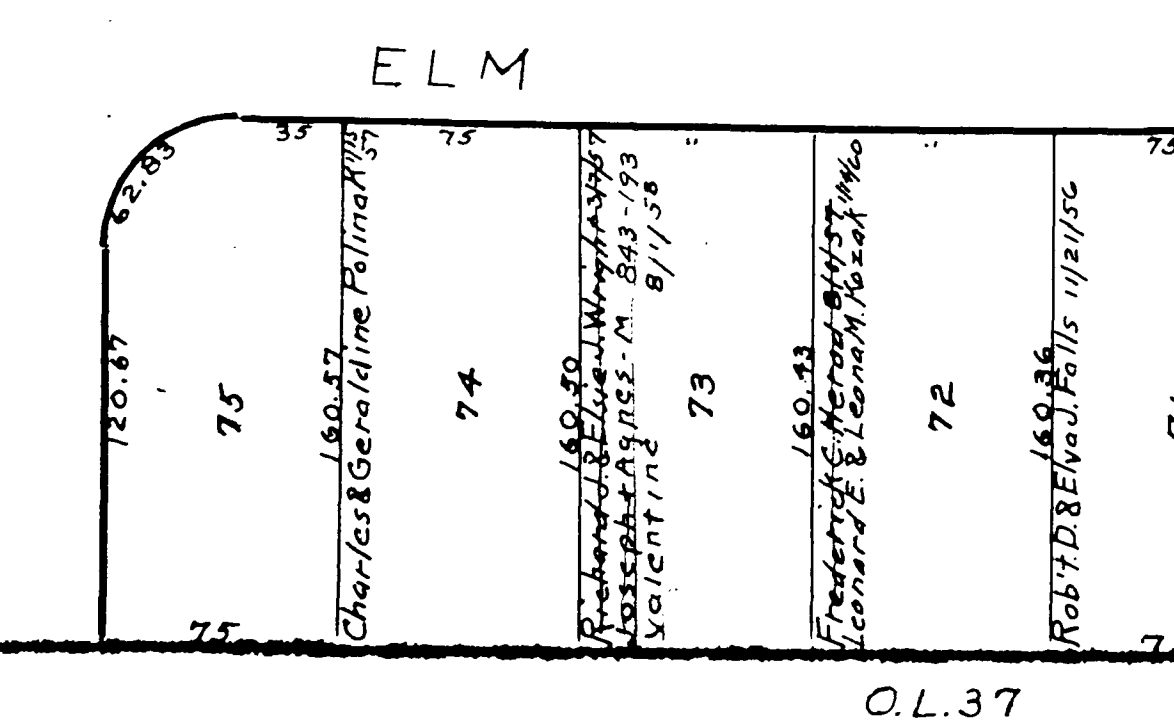


DUE NORTH

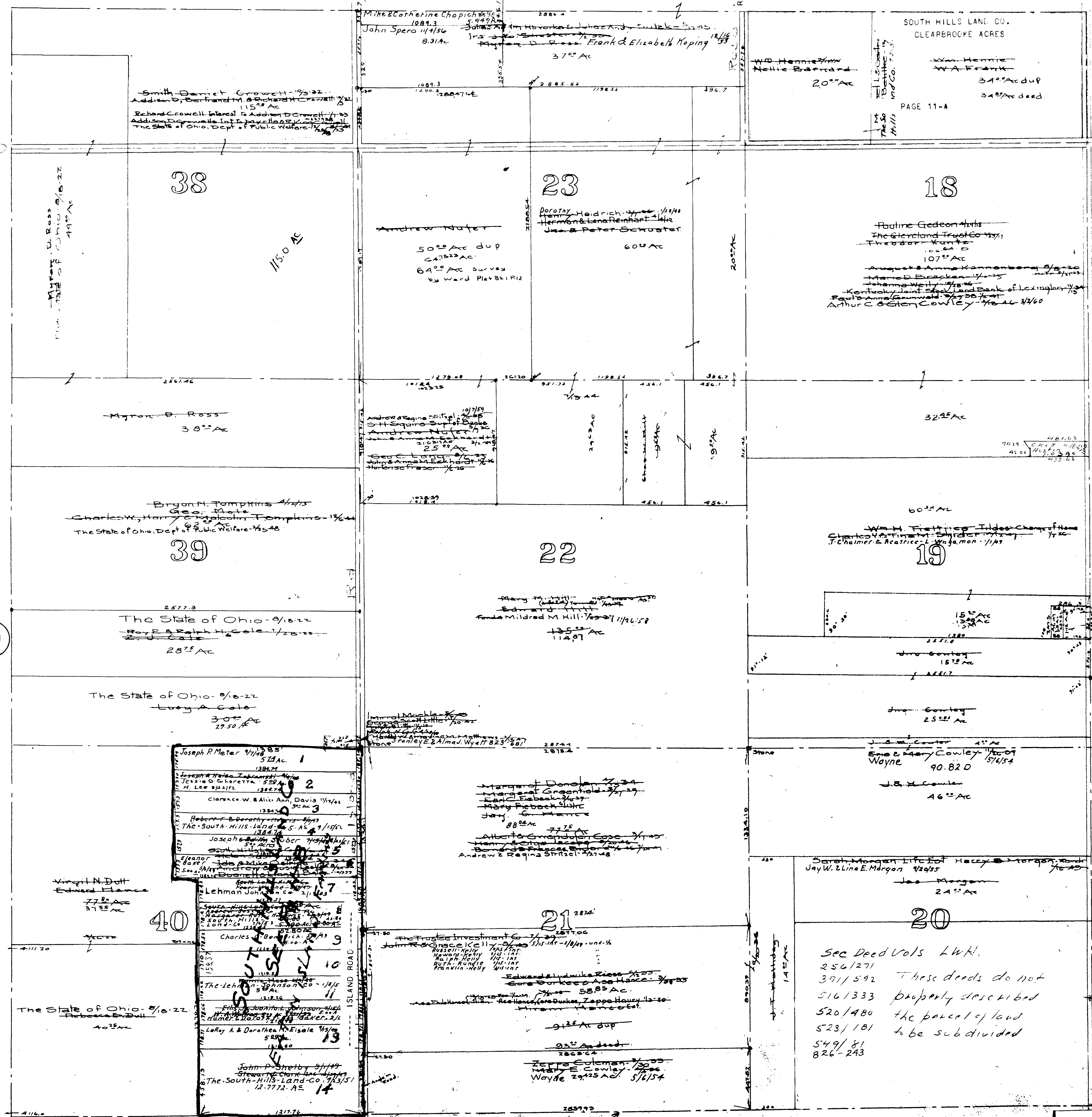
ISLAND



10-E

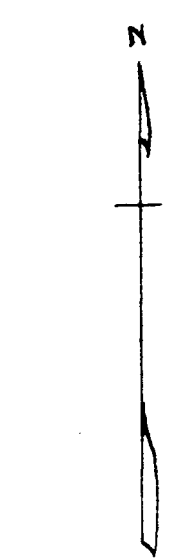


MAP OF EATON TOWNSHIP



CAPEL ROAD

EATON TWP S.E. Part Scale 1" = 400'



Ed Szczepanski 5/1/66 Michael Schiller & John Ortolano 8/20/58

COWLEY ROAD

1

9

40


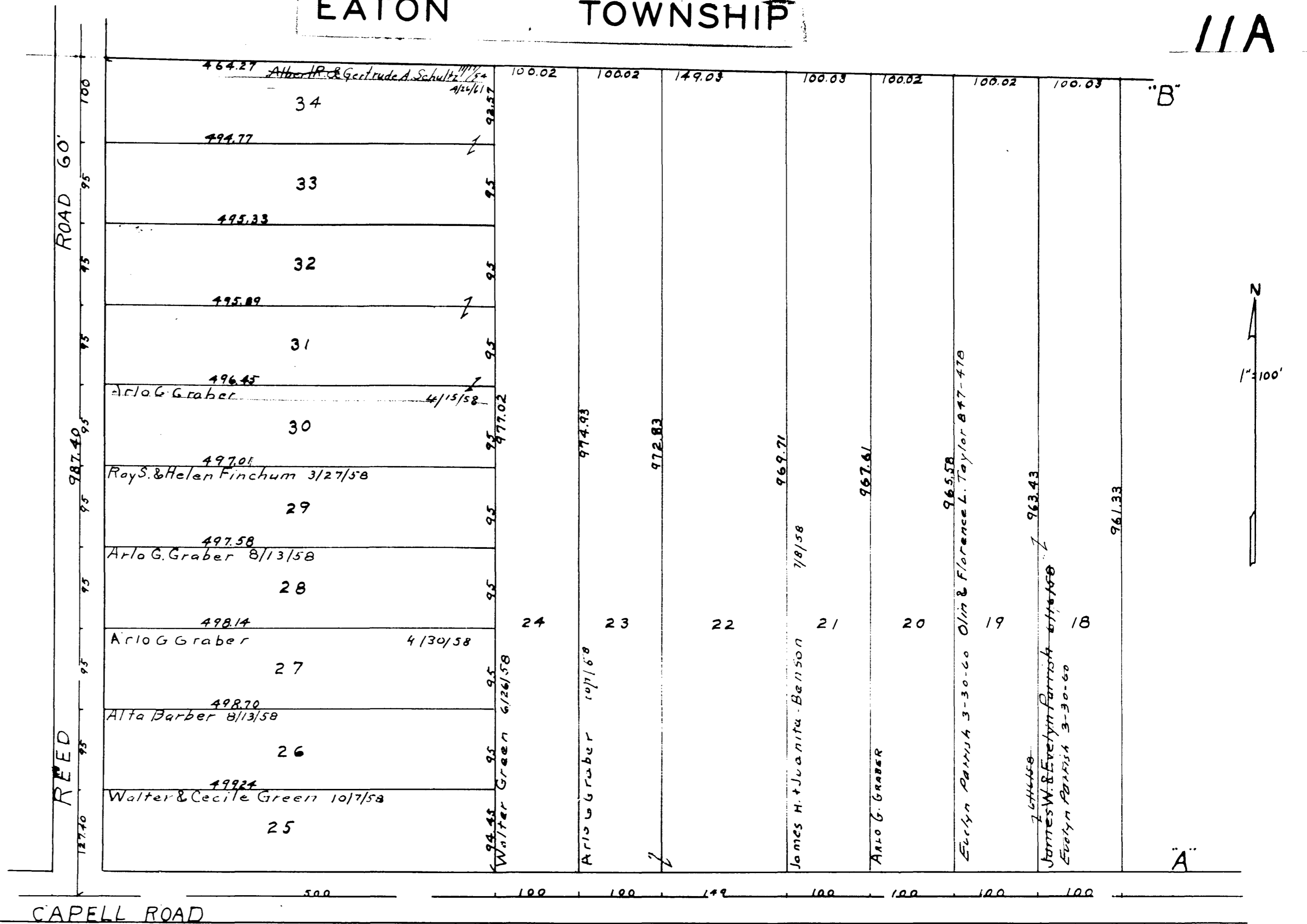
Joseph R. Meter 1/1/85 5.21 Ac. 1
Joseph R. Meter 1/1/85 1.38 Ac. 2
Josiah O. Cabretta 1/25/84 1.84 Ac. 3
Clarence W. & Alice Ann Davis 1/14/41 3.91 Ac. 4
Robert E. & Dorothy M. Davis 1/14/41 1.38 Ac. 5
The South Hills Land Co. 1/1/54 1.38 Ac. 6
Joseph R. Meter 1/1/85 1.38 Ac. 7
Lehman Johnson Co. 2/1/63 1.38 Ac. 8
Charles B. & Edna M. 1/1/49 1.38 Ac. 9
The Lehman Johnson Co. 1/1/54 1.38 Ac. 10
John P. & Dorothy M. 1/1/49 1.38 Ac. 11
John P. & Dorothy M. 1/1/49 1.38 Ac. 12
John P. & Dorothy M. 1/1/49 1.38 Ac. 13
John P. & Dorothy M. 1/1/49 1.38 Ac. 14

Sec Deed Vols LWH.
 256/271
 391/592 These deeds do not
 516/333 properly described
 520/480 the parcel of land
 523/181 to be subdivided
 549/81
 826-243

MAP OF EATON TOWNSHIP

MAP OF
EATON TOWNSHIP

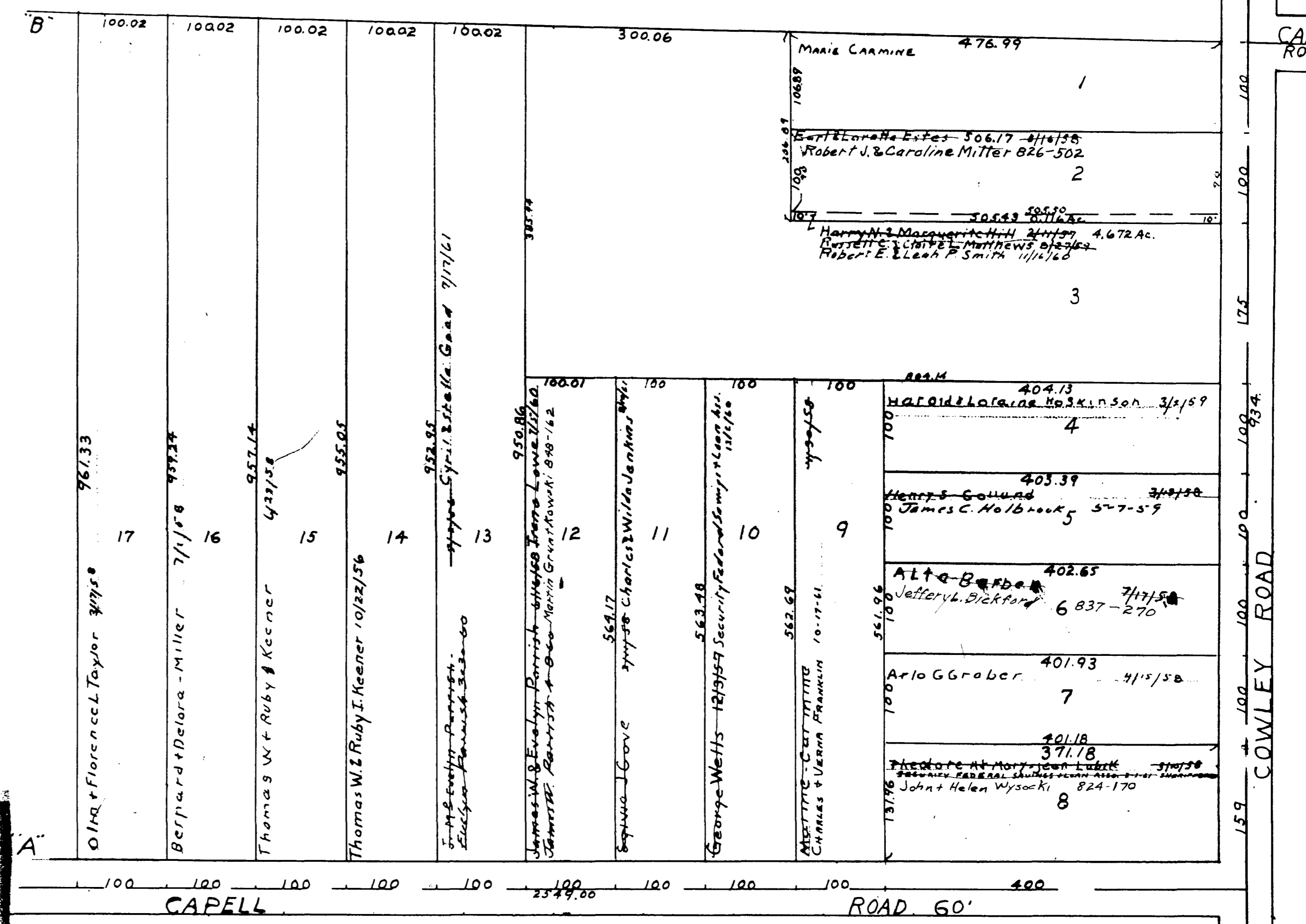
11A



CAPELL ROAD

THE SOUTH HILLS LAND CO'S.
CLEARBROOKE ACRES
O.L. 18

VOL. 17 Pg. 7
Lots in Block The South Hills Land Co.

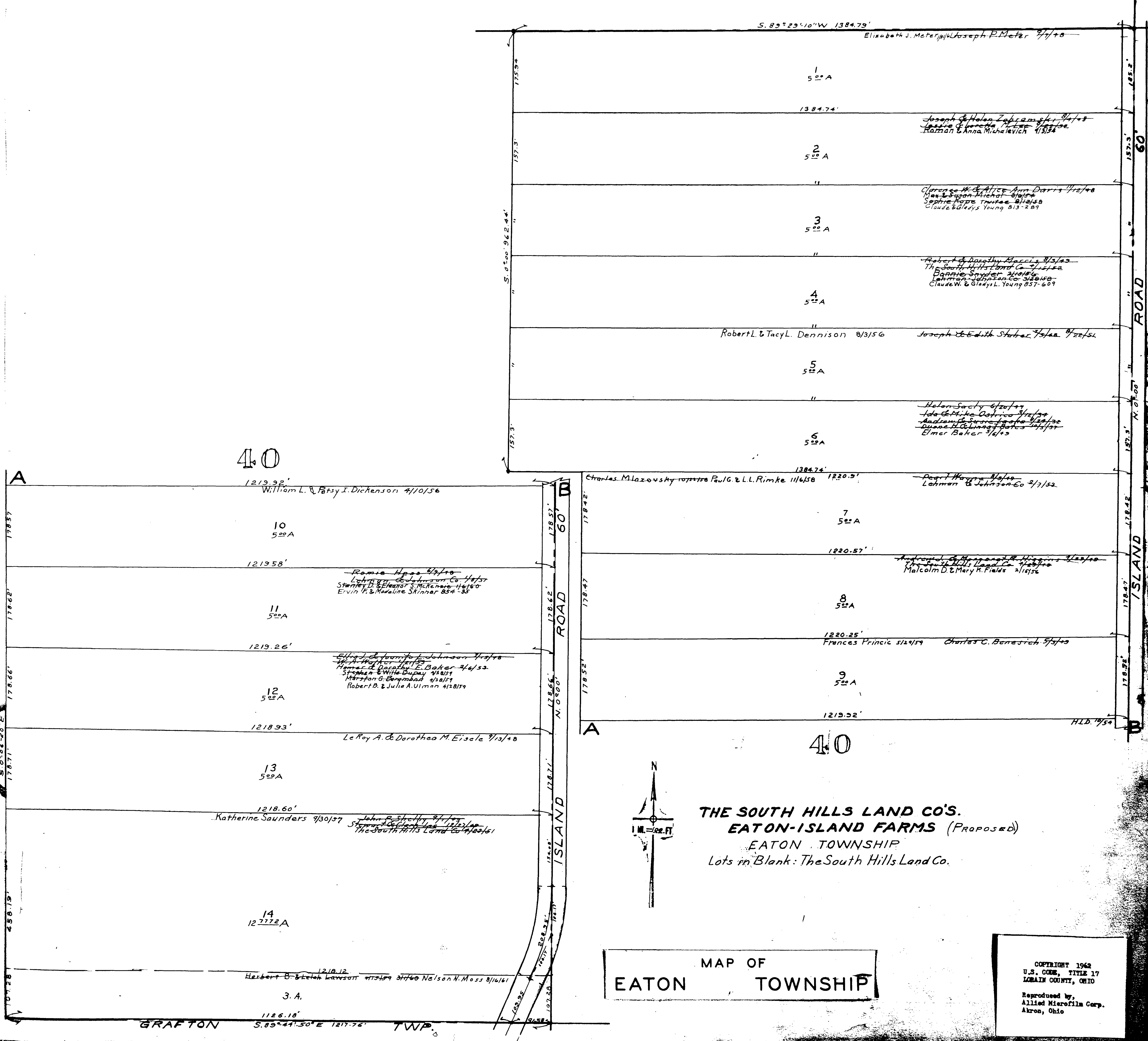


CAPELL ROAD

CAPELL ROAD


COWLEY ROAD

COPYRIGHT 1962
U.S. CODE, TITLE 17
LORAIN COUNTY, OHIO
Reproduced by
Allied Microfilm Corp.
Akron, Ohio



40

40



GRAFTON TWP. S. 89° 49' 50" E 1217.76'

6



9

EATON TOWNSHIP
MAP OF


COPYRIGHT 1962
U.S. CODE, TITLE 17
LORAIN COUNTY, OHIO
Reproduced by
Allied Microfilm Corp.
Akron, Ohio

42

ZOVAK ROAD

ZOVAK ROAD

12-A




The Northview Allot Vol 14 Pg 18
Lots in blank: Edith Rice

ZOVAK ROAD

ZOVAK ROAD

60

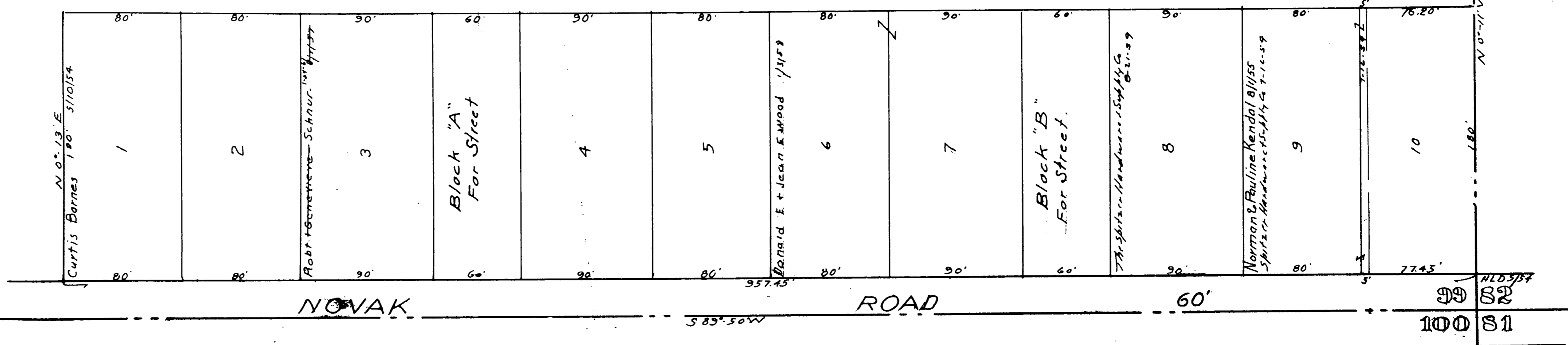
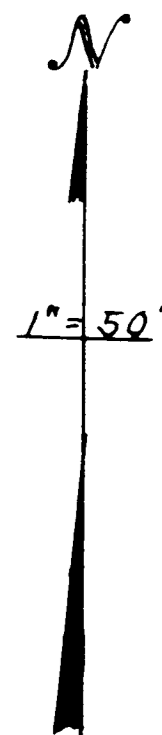


EATON MAP OF TOWNSHIP

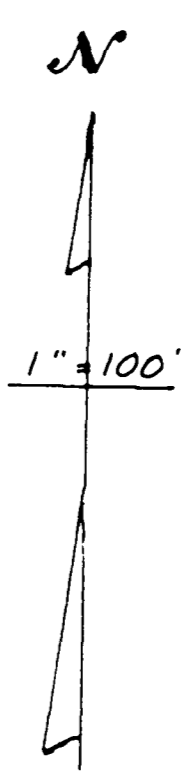
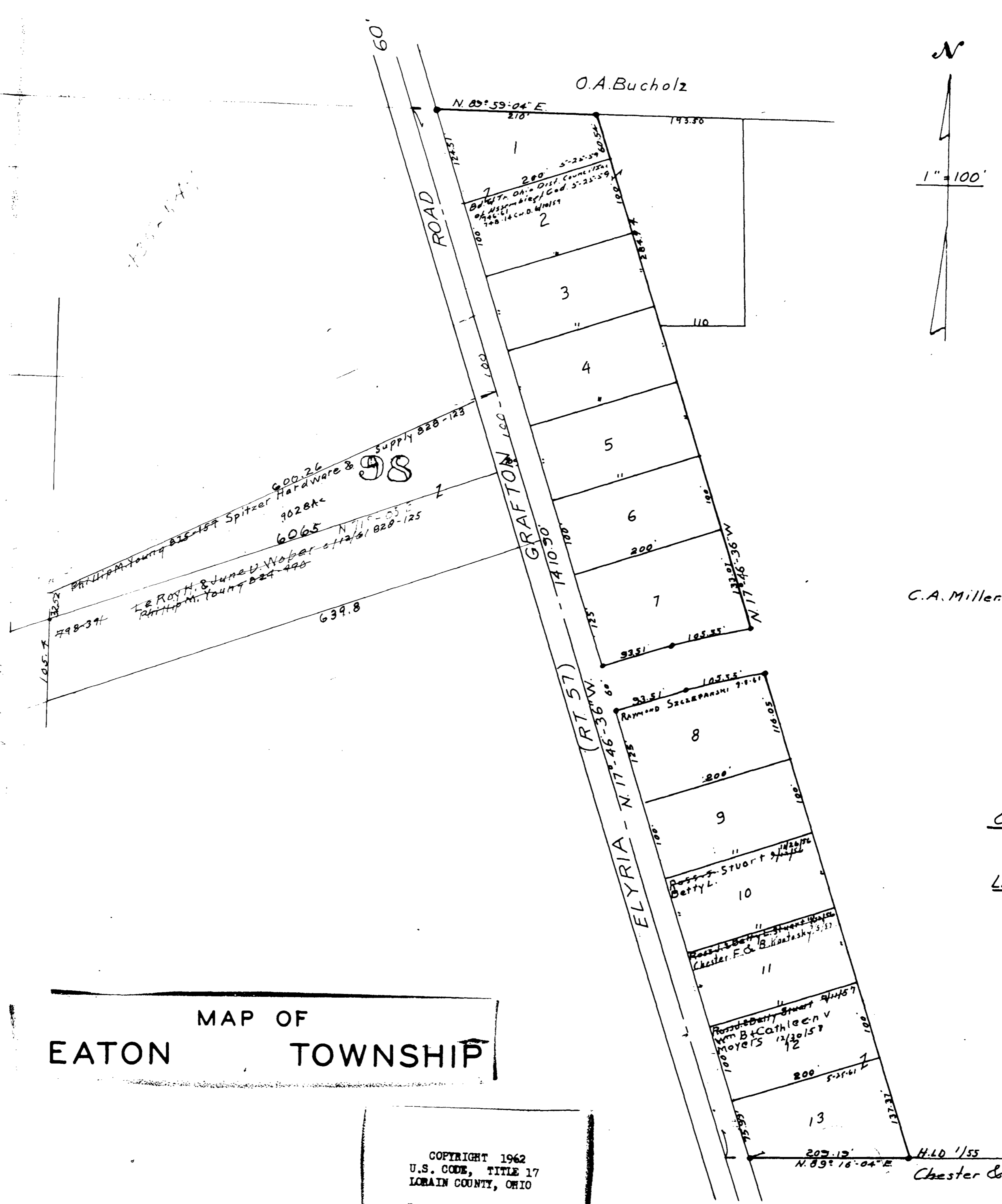
COPYRIGHT 1962
U.S. CODE, TITLE 17
LORAIN COUNTY, OHIO
Reproduced by,
Allied Microfilm Corp.
Akron, Ohio

MAP OF
EATON TOWNSHIP

COPYRIGHT 1962
U.S. CODE, TITLE 17
LORAIN COUNTY, OHIO
Reproduced by,
Allied Microfilm Corp.
Akron, Ohio



STANN ALLOTMENT.
O.L 99 EATON TOWNSHIP.
VOL. 16, PG. 27
Lots in Blank: Jennie Stani slawski.



C.A. Miller

C. MILLER SUBDIVISION.
O.L. 98
EATON TOWNSHIP
Lots in Blank: C. MILLER.
PLAT VOL. 17, Pg. 13-A.

MAP OF
EATON TOWNSHIP

COPYRIGHT 1962
 U.S. CODE, TITLE 17
 LOHAIN COUNTY, OHIO
 Reproduced by,
 Allied Microfilm Corp.
 Akron, Ohio

H.L.O. '55
 N 89° 16' 04\"/>