






ROUTE 82  
--TWINSBURG-ELYRIA ROAD--  
Scale 200'

209.77 Herbert W. 20 Leininger Der 6/24/08	229.57	147.7	125.65	100
		Frances M. Burner 1/24/30	380.45	
		2.4235 Ac		
		147.7	125.65	100



790.40 George Labaj 4/20/42 Leath H. Labaj 1/16/52 3.88 Ac	165.33
790.40 Anastasia H. White 7/21/36 2.82 Ac.	137.75
790.16 Anastasia H. White 7/21/36 2.82 Ac.	137.75
790.40 Charles & Katherine Kocel 11/24/36 1A 1A 2A 2.82 Ac.	137.75
790.40 R. Arnold Bennett & Mary Bennett 9/22/48 2.82 Ac.	137.75
790.40 William & Anna Bliska Sherrill & Mary L. M. Bliska	137.75
790.40 Anastasia H. White 7/21/36 2.82 Ac.	137.75
790.40 Nancy Garbasi 4/14/44 2.82 Ac.	137.75
790.40 Charles L. Zala 12/19/38 2.82 Ac.	137.75
790.40 L. T. & E. J. Brown 10/13/33 2.82 Ac.	137.75
790.40 Ethel M. Auct 7/10/40 3.00 Ac	137.75
790.40 Mary Schuffert 7/20/40 1/2 3/4 1/4 1/4 Jack Edward & Doris 5/20/43 1/4 1/4 2.82 Ac.	137.75
790.40 Walter F. Daulton & Est. Kathleen & Doris Ellen Daulton Anna Mae Daulton, Rose Marie Daulton, Barbara Jane Daulton 2.82 Ac.	137.75
790.40 George Labaj 1/14/44 Burt & Virginia L. Bowman 7/14/40 3A 2.82 Ac.	137.75
790.40 George Labaj 1/14/44 2.82 Ac.	137.75
790.40 Donald & Naomi Smith 3/28/35 2.82 Ac.	137.75
790.40 Julius & Anna Celasch 9/1/47 2.82 Ac.	137.75
790.40 2.82 Ac.	137.75

1/2 1/4 1/4 1/4  
V 5 2 1/2 33 2 1/2 1/4  
12/1/97

O.L. 16

COLUMBIA TOWNSHIP

COPYRIGHT 1962  
U.S. CODE, TITLE 17  
LORAIN COUNTY, OHIO

Reproduced by,  
Allied Microfilm Corp.  
Akron, Ohio

COLUMBIA TOWNSHIP

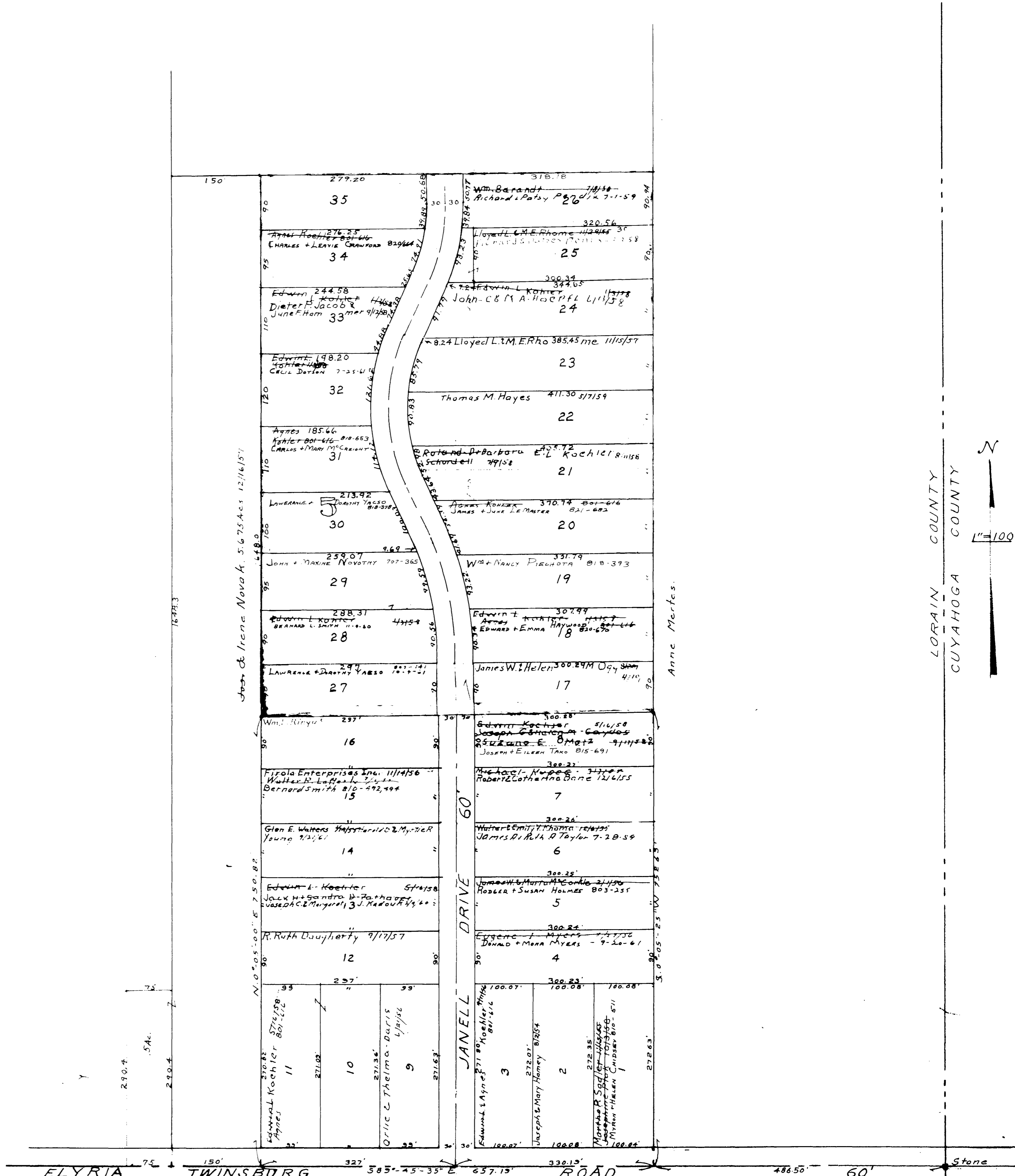
JANELL DRIVE SUB. NO. 1, NO. 2

COLUMBIA TOWNSHIP

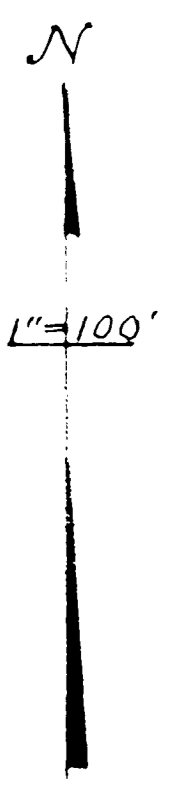
VOL. 16, PG. 37-A

Vol. 20, Pg. 18A

Lots in Blank: Davis & Kochler.



LORAIN COUNTY  
CUYAHOGA COUNTY



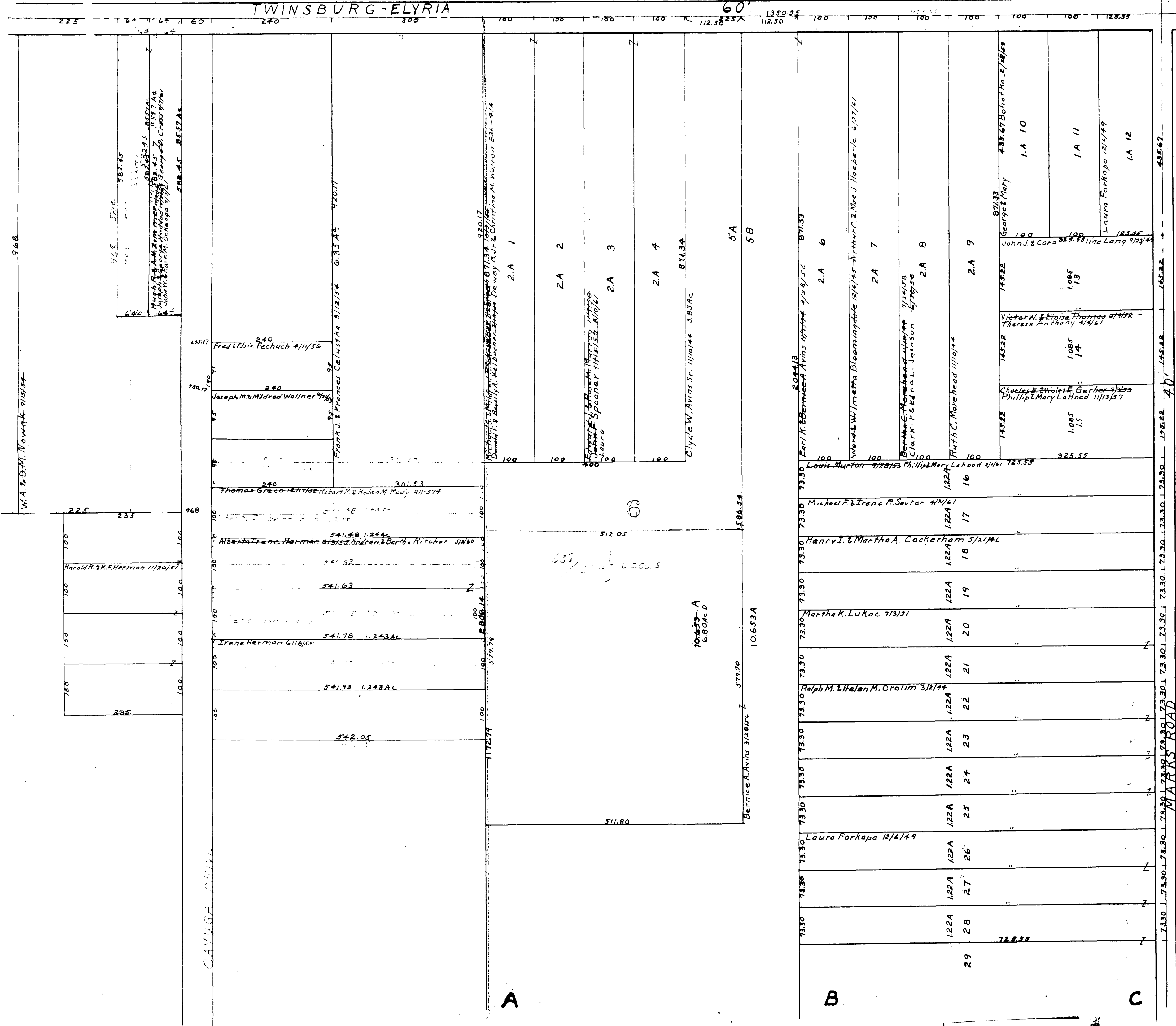
MARKS ROAD 40'

H.L.D. 9/54



THE SOUTH HILLS LAND CO'S NOT RECORDED  
ROYALTON-MARKS FARMS

5C



COPYRIGHT 1962  
U.S. CODE, TITLE 17  
LORAIN COUNTY, OHIO  
Reproduced by,  
Allied Microfilm Corp.  
Akron, Ohio

CUYAHOGA COUNTY

COLUMBIA TOWNSHIP

