

Columbia Twp.
North East Corner
Scale 1" = 400'

CUYAHOGA COUNTY
STRENSVILLE TWP.



REDFERN ACRES.
2 PG 1-J
SEE 1-I

SEE PAGE 1-I
2334C

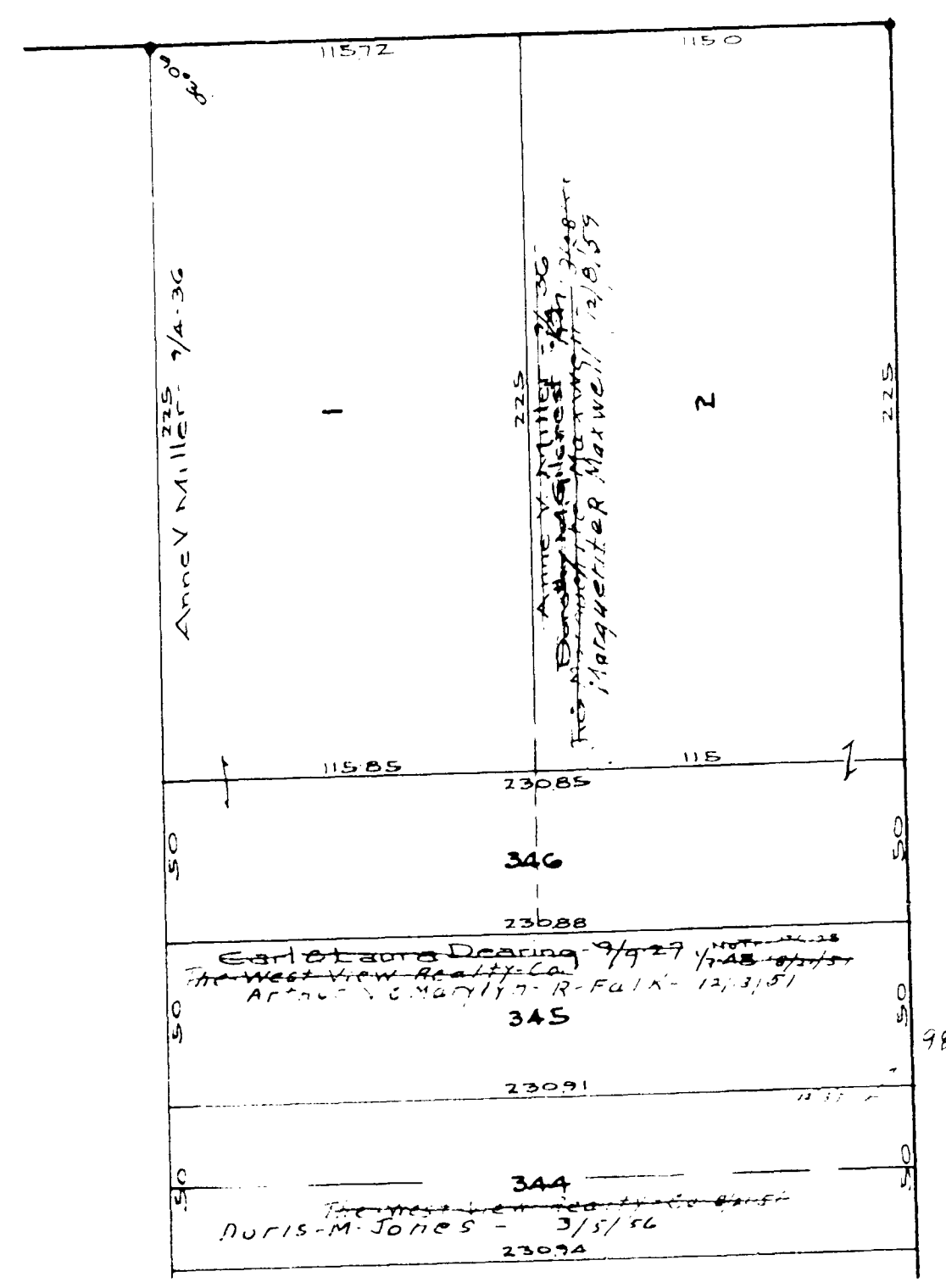
SEE
DETAIL
B

A2
Total

SPRAGUE RD 60'

VALLEYVIEW DRV 50'

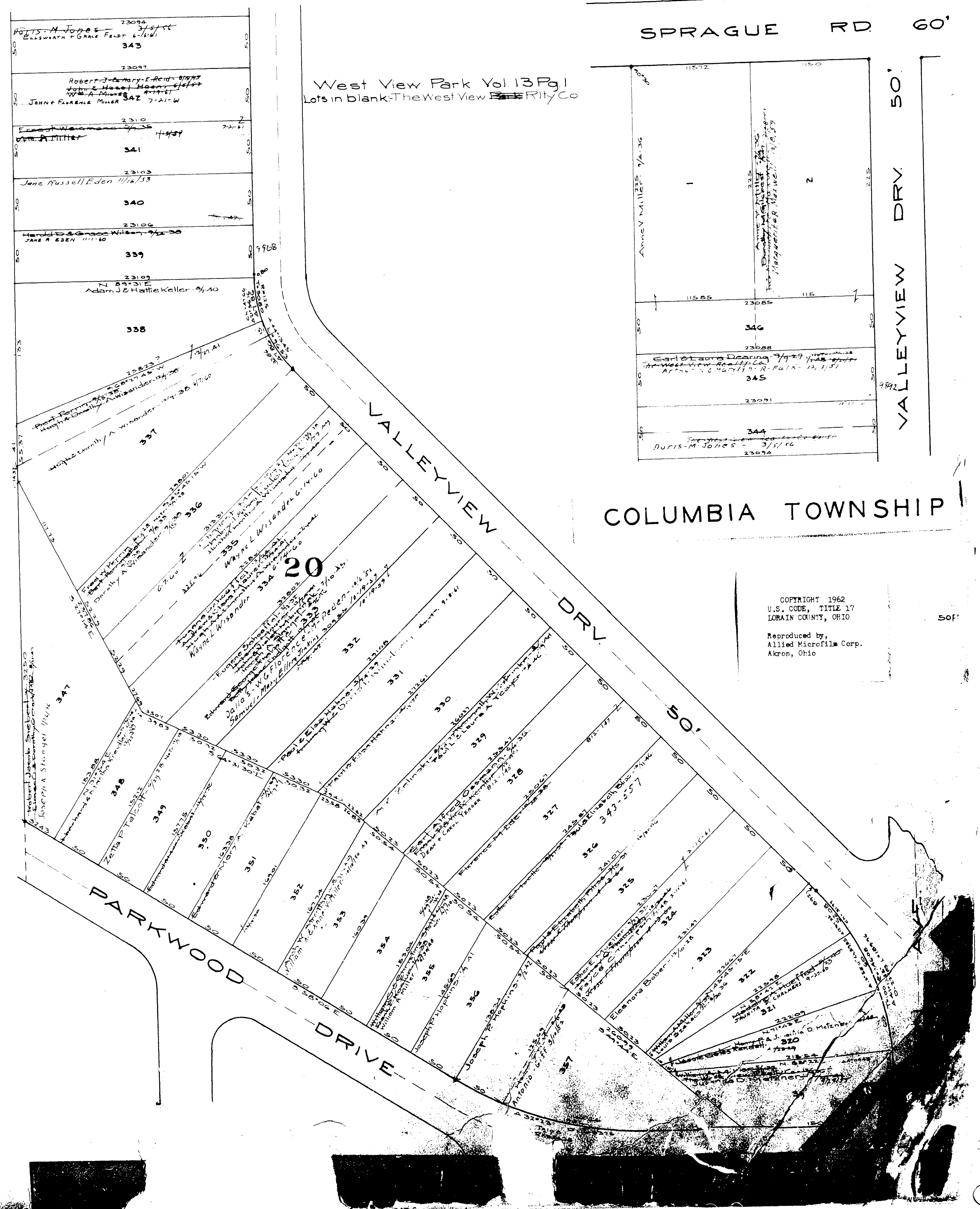
West View Park Vol 13 Pg 1
Lots in blank-The West View Realty Co

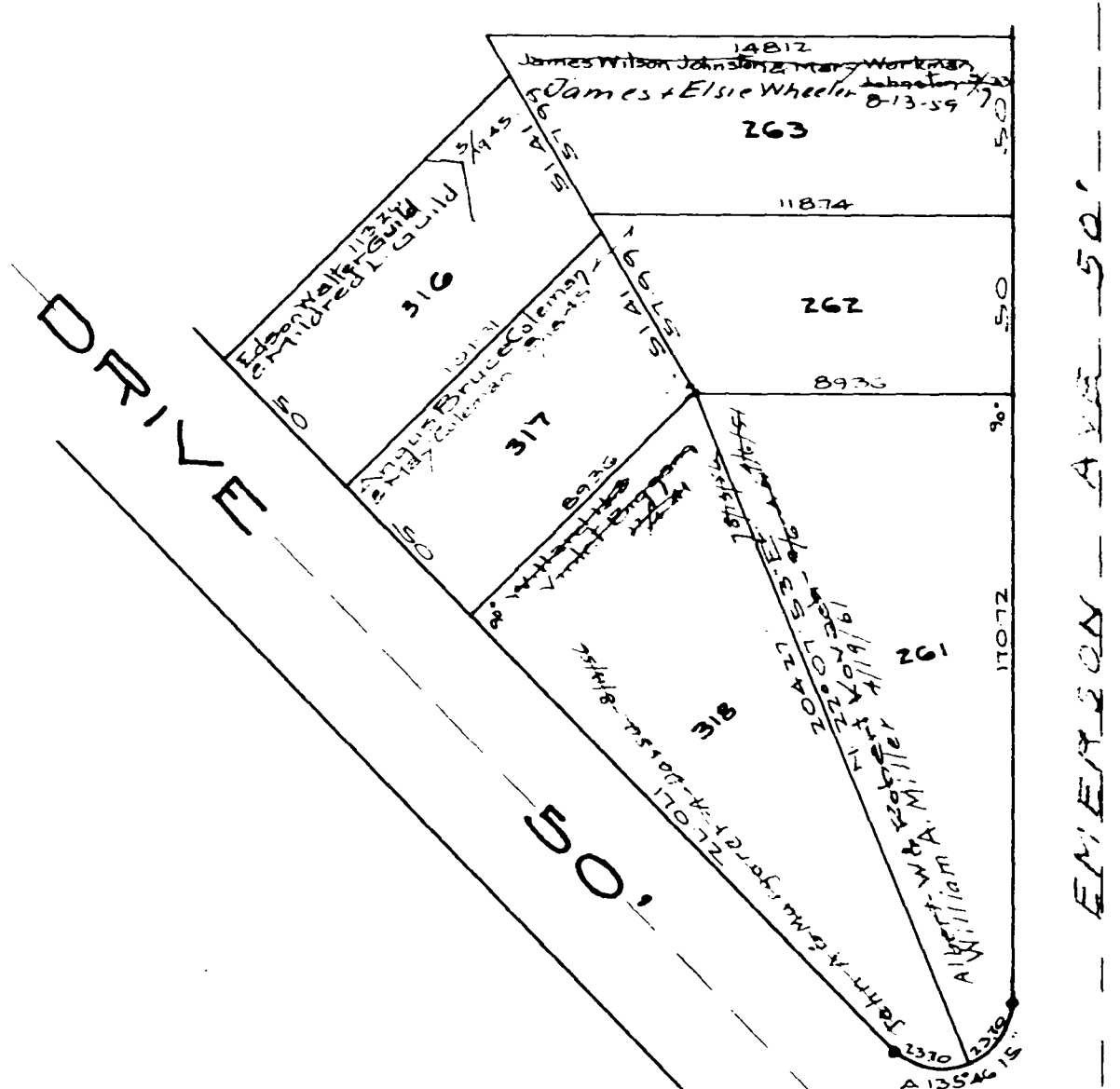


COLUMBIA TOWNSHIP

COPYRIGHT 1962
U.S. CODE, TITLE 17
LORAIN COUNTY, OHIO
Reproduced by,
Allied Microfilm Corp.
Akron, Ohio

West View Park
1-2 3A 53 50 0E 109 152 41C 210 252 41E 347 351 41A
1-2 3A 53 50 0E 109 152 41C 210 252 41E 347 351 41A
1-2 3A 53 50 0E 109 152 41C 210 252 41E 347 351 41A
1-2 3A 53 50 0E 109 152 41C 210 252 41E 347 351 41A





William A Miller 3/1/33 3	William A Miller 3/1/33 4	William A Miller 3/1/33 5	William A Miller 3/1/33 6	Joseph H. Hoffmann 1/1/33 7	Joseph H. Hoffmann 1/1/33 8	Andrews & Antiga 1/1/33 9	Joseph H. Hoffmann 1/1/33 10	Joseph H. Hoffmann 1/1/33 11
125 300	125 301	125 302	125 303	125 304	125 305	125 306	125 307	125 308
125 309	125 310	125 311	125 312	125 313	125 314	125 315	125 316	125 317
125 318	125 319	125 320	125 321	125 322	125 323	125 324	125 325	125 326
125 327	125 328	125 329	125 330	125 331	125 332	125 333	125 334	125 335
125 336	125 337	125 338	125 339	125 340	125 341	125 342	125 343	125 344
125 345	125 346	125 347	125 348	125 349	125 350	125 351	125 352	125 353
125 354	125 355	125 356	125 357	125 358	125 359	125 360	125 361	125 362
125 363	125 364	125 365	125 366	125 367	125 368	125 369	125 370	125 371
125 372	125 373	125 374	125 375	125 376	125 377	125 378	125 379	125 380
125 381	125 382	125 383	125 384	125 385	125 386	125 387	125 388	125 389
125 390	125 391	125 392	125 393	125 394	125 395	125 396	125 397	125 398
125 399	125 400	125 401	125 402	125 403	125 404	125 405	125 406	125 407
125 408	125 409	125 410	125 411	125 412	125 413	125 414	125 415	125 416
125 417	125 418	125 419	125 420	125 421	125 422	125 423	125 424	125 425
125 426	125 427	125 428	125 429	125 430	125 431	125 432	125 433	125 434
125 435	125 436	125 437	125 438	125 439	125 440	125 441	125 442	125 443
125 444	125 445	125 446	125 447	125 448	125 449	125 450	125 451	125 452
125 453	125 454	125 455	125 456	125 457	125 458	125 459	125 460	125 461
125 462	125 463	125 464	125 465	125 466	125 467	125 468	125 469	125 470
125 471	125 472	125 473	125 474	125 475	125 476	125 477	125 478	125 479
125 480	125 481	125 482	125 483	125 484	125 485	125 486	125 487	125 488
125 489	125 490	125 491	125 492	125 493	125 494	125 495	125 496	125 497
125 498	125 499	125 500	125 501	125 502	125 503	125 504	125 505	125 506
125 507	125 508	125 509	125 510	125 511	125 512	125 513	125 514	125 515
125 516	125 517	125 518	125 519	125 520	125 521	125 522	125 523	125 524
125 525	125 526	125 527	125 528	125 529	125 530	125 531	125 532	125 533
125 534	125 535	125 536	125 537	125 538	125 539	125 540	125 541	125 542
125 543	125 544	125 545	125 546	125 547	125 548	125 549	125 550	125 551
125 552	125 553	125 554	125 555	125 556	125 557	125 558	125 559	125 560
125 561	125 562	125 563	125 564	125 565	125 566	125 567	125 568	125 569
125 570	125 571	125 572	125 573	125 574	125 575	125 576	125 577	125 578
125 579	125 580	125 581	125 582	125 583	125 584	125 585	125 586	125 587
125 588	125 589	125 590	125 591	125 592	125 593	125 594	125 595	125 596
125 597	125 598	125 599	125 600	125 601	125 602	125 603	125 604	125 605
125 606	125 607	125 608	125 609	125 610	125 611	125 612	125 613	125 614
125 615	125 616	125 617	125 618	125 619	125 620	125 621	125 622	125 623
125 624	125 625	125 626	125 627	125 628	125 629	125 630	125 631	125 632
125 633	125 634	125 635	125 636	125 637	125 638	125 639	125 640	125 641
125 642	125 643	125 644	125 645	125 646	125 647	125 648	125 649	125 650
125 651	125 652	125 653	125 654	125 655	125 656	125 657	125 658	125 659
125 660	125 661	125 662	125 663	125 664	125 665	125 666	125 667	125 668
125 669	125 670	125 671	125 672	125 673	125 674	125 675	125 676	125 677
125 678	125 679	125 680	125 681	125 682	125 683	125 684	125 685	125 686
125 687	125 688	125 689	125 690	125 691	125 692	125 693	125 694	125 695
125 696	125 697	125 698	125 699	125 700	125 701	125 702	125 703	125 704
125 705	125 706	125 707	125 708	125 709	125 710	125 711	125 712	125 713
125 714	125 715	125 716	125 717	125 718	125 719	125 720	125 721	125 722
125 723	125 724	125 725	125 726	125 727	125 728	125 729	125 730	125 731
125 732	125 733	125 734	125 735	125 736	125 737	125 738	125 739	125 740
125 741	125 742	125 743	125 744	125 745	125 746	125 747	125 748	125 749
125 750	125 751	125 752	125 753	125 754	125 755	125 756	125 757	125 758
125 759	125 760	125 761	125 762	125 763	125 764	125 765	125 766	125 767
125 768	125 769	125 770	125 771	125 772	125 773	125 774	125 775	125 776
125 777	125 778	125 779	125 780	125 781	125 782	125 783	125 784	125 785
125 786	125 787	125 788	125 789	125 790	125 791	125 792	125 793	125 794
125 795	125 796	125 797	125 798	125 799	125 800	125 801	125 802	125 803
125 804	125 805	125 806	125 807	125 808	125 809	125 810	125 811	125 812
125 813	125 814	125 815	125 816	125 817	125 818	125 819	125 820	125 821
125 822	125 823	125 824	125 825	125 826	125 827	125 828	125 829	125 830
125 831	125 832	125 833	125 834	125 835	125 836	125 837	125 838	125 839
125 840	125 841	125 842	125 843	125 844	125 845	125 846	125 847	125 848
125 849	125 850	125 851	125 852	125 853	125 854	125 855	125 856	125 857
125 858	125 859	125 860	125 861	125 862	125 863	125 864	125 865	125 866
125 867	125 868	125 869	125 870	125 871	125 872	125 873	125 874	125 875
125 876	125 877	125 878	125 879	125 880	125 881	125 882	125 883	125 884
125 885	125 886	125 887	125 888	125 889	125 890	125 891	125 892	125 893
125 894	125 895	125 896	125 897	125 898	125 899	125 900	125 901	125 902
125 903	125 904	125 905	125 906	125 907	125 908	125 909	125 910	125 911
125 912	125 913	125 914	125 915	125 916	125 917	125 918	125 919	125 920
125 921	125 922	125 923	125 924	125 925	125 926	125 927	125 928	125 929
125 930	125 931	125 932	125 933	125 934	125 935	125 936	125 937	125 938
125 939	125 940	125 941	125 942	125 943	125 944	125 945	125 946	125 947
125 948	125 949	125 950	125 951	125 952	125 953	125 954	125 955	125 956
125 957	125 958	125 959	125 960	125 961	125 962	125 963	125 964	125 965
125 966	125 967	125 968	125 969	125 970	125 971	125 972	125 973	125 974
125 975	125 976	125 977	125 978	125 979	125 980	125 981	125 982	125 983
125 984	125 985	125 986	125 987	125 988	125 989	125 990	125 991	125 992
125 993	125 994	125 995	125 996	125 997	125 998	125 999	125 1000	125 1001

COPYRIGHT 1962
 U.S. CODE, TITLE 17
 LORAIN COUNTY, OHIO
 Reproduced by,
 Allied Microfilm Corp.
 Akron, Ohio

SPRAGUE

ROAD

60'

50'

EMERSON AVE

EMERSON AVE

13	14	15	16	17
18	19	20	21	22
23	24	25	26	27
28	29	30	31	32
33	34	35	36	37
38	39	40	41	42
43	44	45	46	47
48	49	50	51	52
53	54	55	56	57
58	59	60	61	62
63	64	65	66	67
68	69	70	71	72
73	74	75	76	77
78	79	80	81	82
83	84	85	86	87
88	89	90	91	92
93	94	95	96	97
98	99	100	101	102
103	104	105	106	107
108	109	110	111	112
113	114	115	116	117
118	119	120	121	122
123	124	125	126	127
128	129	130	131	132
133	134	135	136	137
138	139	140	141	142
143	144	145	146	147
148	149	150	151	152
153	154	155	156	157
158	159	160	161	162
163	164	165	166	167
168	169	170	171	172
173	174	175	176	177
178	179	180	181	182
183	184	185	186	187
188	189	190	191	192
193	194	195	196	197
198	199	200	201	202
203	204	205	206	207
208	209	210	211	212
213	214	215	216	217
218	219	220	221	222
223	224	225	226	227
228	229	230	231	232
233	234	235	236	237
238	239	240	241	242
243	244	245	246	247
248	249	250	251	252
253	254	255	256	257
258	259	260	261	262
263	264	265	266	267
268	269	270	271	272
273	274	275	276	277
278	279	280	281	282
283	284	285	286	287
288	289	290	291	292
293	294	295	296	297
298	299	300	301	302
303	304	305	306	307
308	309	310	311	312
313	314	315	316	317
318	319	320	321	322
323	324	325	326	327
328	329	330	331	332
333	334	335	336	337
338	339	340	341	342
343	344	345	346	347
348	349	350	351	352
353	354	355	356	357
358	359	360	361	362
363	364	365	366	367
368	369	370	371	372
373	374	375	376	377
378	379	380	381	382
383	384	385	386	387
388	389	390	391	392
393	394	395	396	397
398	399	400	401	402
403	404	405	406	407
408	409	410	411	412
413	414	415	416	417
418	419	420	421	422
423	424	425	426	427
428	429	430	431	432
433	434	435	436	437
438	439	440	441	442
443	444	445	446	447
448	449	450	451	452
453	454	455	456	457
458	459	460	461	462
463	464	465	466	467
468	469	470	471	472
473	474	475	476	477
478	479	480	481	482
483	484	485	486	487
488	489	490	491	492
493	494	495	496	497
498	499	500	501	502
503	504	505	506	507
508	509	510	511	512
513	514	515	516	517
518	519	520	521	522
523	524	525	526	527
528	529	530	531	532
533	534	535	536	537
538	539	540	541	542
543	544	545	546	547
548	549	550	551	552
553	554	555	556	557
558	559	560	561	562
563	564	565	566	567
568	569	570	571	572
573	574	575	576	577
578	579	580	581	582
583	584	585	586	587
588	589	590	591	592
593	594	595	596	597
598	599	600	601	602
603	604	605	606	607
608	609	610	611	612
613	614	615	616	617
618	619	620	621	622
623	624	625	626	627
628	629	630	631	632
633	634	635	636	637
638	639	640	641	642
643	644	645	646	647
648	649	650	651	652
653	654	655	656	657
658	659	660	661	662
663	664	665	666	667
668	669	670	671	672
673	674	675	676	677
678	679	680	681	682
683	684	685	686	687
688	689	690	691	692
693	694	695	696	697
698	699	700	701	702
703	704	705	706	707
708	709	710	711	712
713	714	715	716	717
718	719	720	721	722
723	724	725	726	727
728	729	730	731	732
733	734	735	736	737
738	739	740	741	742
743	744	745	746	747
748	749	750	751	752
753	754	755	756	757
758	759	760	761	762
763	764	765	766	767
768	769	770	771	772
773	774	775	776	777
778	779	780	781	782
783	784	785	786	787
788	789	790	791	792
793	794	795	796	797
798	799	800	801	802
803	804	805	806	807
808	809	810	811	812
813	814	815	816	817
818	819	820	821	822
823	824	825	826	827
828	829	830	831	832
833	834	835	836	837
838	839	840	841	842
843	844	845	846	847
848	849	850	851	852
853	854	855	856	857
858	859	860	861	862
863	864	865	866	867
868	869	870	871	872
873	874	875	876	877
878	879	880	881	882
883	884	885	886	887
888	889	890	891	892
893	894	895	896	897
898	899	900	901	902
903	904	905	906	907
908	909	910	911	912
913	914	915	916	917
918	919	920	921	922
923	924	925	926	927
928	929	930	931	932
933	934	935	936	937
938	939	940	941	942
943	944	945	946	947
948	949	950	951	952
953	954	955	956	957
958	959	960	961	962
963	964	965	966	967
968	969	970	971	972
973	974	975	976	977
978	979	980	981	982
983	984	985	986	987
988	989	990	991	992
993	994	995	996	997
998	999	1000	1001	1002

50'

DUPONT AVE

DUPONT AVE

18	19	20	21	22
23	24	25	26	27
28	29	30	31	32
33	34	35	36	37
38	39	40	41	42
43	44	45	46	47
48	49	50	51	52
53	54	55	56	57
58	59	60	61	62
63	64	65	66	67
68	69	70	71	72
73	74	75	76	77
78	79	80	81	82
83	84	85	86	87
88	89	90	91	92
93	94	95	96	97
98	99	100	101	102
103	104	105	106	107
108	109	110	111	112
113	114	115	116	117
118	119	120	121	122
123	124	125	126	127
128	129	130	131	132
133	134	135	136	137
138	139	140	141	142
143	144	145	146	147
148	149	150	151	152
153	154	155	156	157
158	159	160	161	162
163	164	165	166	167
168	169	170	171	172
173	174	175	176	177
178	179	180	181	182
183	184	185	186	187
188	189	190	191	192
193	194	195	196	197
198	199	200	201	202
203	204	205	206	207
208	209	210	211	212
213	214	215	216	217
218	219	220	221	222
223	224	225	226	227
228	229	230	231	232
233	234	235	236	237
238	239	240	241	242
243	244	245	246	247
248	249	250	251	252
253	254	255	256	257
258	259	260	261	262
263	264	265	266	267
268	269	270	271	272
273	274	275	276	277
278	279	280	281	282
283	284	285	286	287
288	289	290	291	292
293	294	295	296	297
298	299	300	301	302
303	304	305	306	307
308	309	310	311	312
313	314	315	316	317
318	319	320	321	322
323	324	325	326	327
328	329	330	331	332
333	334	335	336	337
338	339	340	341	342
343	344	345	346	347
348	349	350	351	352
353	354	355	356	357
358	359	360	361	362

SPRAGUE RD. 60'

50' AVE.

40	40	40
33	34	35
36	37	38
39	40	41
42	43	44
45	46	47
48	49	50
51	52	

LAFAYETTE DR. 50'


20

ALDRIGE

COLUMBIA TOWNSHIP

COPYRIGHT 1962
U.S. CODE, TITLE 17
LORAIN COUNTY, OHIO
Reproduced by,
Allied Microfilm Corp.
Akron, Ohio

West View Park Vol. 13 P. 1
Lots in blank: The West View ~~Trust~~ Rity Co.



20

50

COLUMBIA TOWNSHIP

COPYRIGHT 1962
U.S. CODE, TITLE 17
LORAIN COUNTY, OHIO

Reproduced by,
Allied Microfilm Corp.
Akron, Ohio

West View Park Vol. 13 Pg. 1
Lots in blank: The West View City Co

125 Arthur C. Brown July 20 Edwald Prokop 2/23/59 253	125 L.G. Jackson 218
125 Clarence F. Alexander Adelbert C. Black 1/1/54 254	125 217
125 Mary Anna King 1/1/53 Coleman Black 1/20/50 Adelbert C. Black 1/1/54 255	125 Goleman Black 1/1/54 Wm A. Miller 1/20/60 216
125 Adelbert C. Black 1/1/54 256	125 215
125 Joseph C. Eva - Russell 1/1/54	125 Edgar H. DeVallechy 1/1/54
125 Ann J. Filak 2/23/54	125 214
125 257	125 213
125 258	125 212
125 259	125 211
125 260	125

125 James G. Stewart Wallace 168	125 Loretta De Maria A. Robinson 168
125 D.J. Shirley M. Sarina 1/11/57	125 Monroe E. & Catherine Weyrick 1/1/57
125 204	125 167
125 205	125 166
125 206	125 165
125 207	125 164
125 208	125 163
125 209	125 162
125 210	125 161
125	125

125 153	125 118
125 154	125 117
125 155	125 116
125 156	125 115
125 157	125 114
125 158	125 113
125 159	125 112
125 160	125 111
125	125

125 103	125 68
125 104	125 67
125 105	125 66
125 106	125 65
125 107	125 64
125 108	125 63
125 109	125 62
125 110	125 61
125	125

13170	519	530	531	532	533	534	535	536	537	538	539	540	541	542	543	544	545	546	547	548	549	550	551	552	553	554	555	556	557	558	559	560	561	562	563	564	565	566	567	568	569	570	571	572	573	574	575	576	577	578	579	580	581	582	583	584	585	586	587	588	589	590	591	592	593	594	595	596	597	598	599	600	601	602	603	604	605	606	607	608	609	610	611	612	613	614	615	616	617	618	619	620	621	622	623	624	625	626	627	628	629	630	631	632	633	634	635	636	637	638	639	640	641	642	643	644	645	646	647	648	649	650	651	652	653	654	655	656	657	658	659	660	661	662	663	664	665	666	667	668	669	670	671	672	673	674	675	676	677	678	679	680	681	682	683	684	685	686	687	688	689	690	691	692	693	694	695	696	697	698	699	700
-------	-----	-----	-----	-----	-----	-----	-----	-----	-----	-----	-----	-----	-----	-----	-----	-----	-----	-----	-----	-----	-----	-----	-----	-----	-----	-----	-----	-----	-----	-----	-----	-----	-----	-----	-----	-----	-----	-----	-----	-----	-----	-----	-----	-----	-----	-----	-----	-----	-----	-----	-----	-----	-----	-----	-----	-----	-----	-----	-----	-----	-----	-----	-----	-----	-----	-----	-----	-----	-----	-----	-----	-----	-----	-----	-----	-----	-----	-----	-----	-----	-----	-----	-----	-----	-----	-----	-----	-----	-----	-----	-----	-----	-----	-----	-----	-----	-----	-----	-----	-----	-----	-----	-----	-----	-----	-----	-----	-----	-----	-----	-----	-----	-----	-----	-----	-----	-----	-----	-----	-----	-----	-----	-----	-----	-----	-----	-----	-----	-----	-----	-----	-----	-----	-----	-----	-----	-----	-----	-----	-----	-----	-----	-----	-----	-----	-----	-----	-----	-----	-----	-----	-----	-----	-----	-----	-----	-----	-----	-----	-----	-----	-----	-----	-----	-----	-----	-----	-----	-----	-----	-----	-----

PARKWOOD DRV. 50'

COLUMBIA TOWNSHIP

COPYRIGHT 1962
U.S. CODE, TITLE 17
LORAIN COUNTY, OHIO
Reproduced by,
Allied Microfilm Corp.
Akron, Ohio



COLUMBIA TOWNSHIP

COPYRIGHT 1962
 U.S. CODE, TITLE 17
 LORAIN COUNTY, OHIO
 Reproduced by,
 Allied Microfilm Corp.
 Akron, Ohio

PARKWOOD DRV. 50'

40'

AVE.

WESTWOOD

40'

AVE.

466	467	468	469
464	471	470	472
463	473	474	475
462	476	477	478
461	479	480	481
460	482	483	484
459	485	486	487
458	488	489	490
457	491	492	493
456	494	495	496
455	497	498	499
454	500	501	502
453	503	504	505
452	506	507	508
451	509	510	511
450	512	513	514
449	515	516	517
448	518	519	520
447	521	522	523
446	524	525	526
445	527	528	529
444	530	531	532
443	533	534	535
442	536	537	538
441	539	540	541
440	542	543	544
439	545	546	547
438	548	549	550
437	551	552	553
436	554	555	556
435	557	558	559
434	560	561	562
433	563	564	565
432	566	567	568
431	569	570	571
430	572	573	574
429	575	576	577
428	578	579	580
427	581	582	583
426	584	585	586
425	587	588	589
424	590	591	592
423	593	594	595
422	596	597	598
421	599	600	601
420	602	603	604
419	605	606	607
418	608	609	610
417	611	612	613
416	614	615	616
415	617	618	619
414	620	621	622
413	623	624	625
412	626	627	628
411	629	630	631
410	632	633	634
409	635	636	637
408	638	639	640
407	641	642	643
406	644	645	646
405	647	648	649
404	650	651	652
403	653	654	655
402	656	657	658
401	659	660	661
400	662	663	664
399	665	666	667
398	668	669	670
397	671	672	673
396	674	675	676
395	677	678	679
394	680	681	682
393	683	684	685
392	686	687	688
391	689	690	691
390	692	693	694
389	695	696	697
388	698	699	700
387	701	702	703
386	704	705	706
385	707	708	709
384	710	711	712
383	713	714	715
382	716	717	718
381	719	720	721
380	722	723	724
379	725	726	727
378	728	729	730
377	731	732	733
376	734	735	736
375	737	738	739
374	740	741	742
373	743	744	745
372	746	747	748
371	749	750	751
370	752	753	754
369	755	756	757
368	758	759	760
367	761	762	763
366	764	765	766
365	767	768	769
364	770	771	772
363	773	774	775
362	776	777	778
361	779	780	781
360	782	783	784
359	785	786	787
358	788	789	790
357	791	792	793
356	794	795	796
355	797	798	799
354	800	801	802
353	803	804	805
352	806	807	808
351	809	810	811
350	812	813	814
349	815	816	817
348	818	819	820
347	821	822	823
346	824	825	826
345	827	828	829
344	830	831	832
343	833	834	835
342	836	837	838
341	839	840	841
340	842	843	844
339	845	846	847
338	848	849	850
337	851	852	853
336	854	855	856
335	857	858	859
334	860	861	862
333	863	864	865
332	866	867	868
331	869	870	871
330	872	873	874
329	875	876	877
328	878	879	880
327	881	882	883
326	884	885	886
325	887	888	889
324	890	891	892
323	893	894	895
322	896	897	898
321	899	900	901
320	902	903	904
319	905	906	907
318	908	909	910
317	911	912	913
316	914	915	916
315	917	918	919
314	920	921	922
313	923	924	925
312	926	927	928
311	929	930	931
310	932	933	934
309	935	936	937
308	938	939	940
307	941	942	943
306	944	945	946
305	947	948	949
304	950	951	952
303	953	954	955
302	956	957	958
301	959	960	961
300	962	963	964
299	965	966	967
298	968	969	970
297	971	972	973
296	974	975	976
295	977	978	979
294	980	981	982
293	983	984	985
292	986	987	988
291	989	990	991
290	992	993	994
289	995	996	997
288	998	999	1000

40'

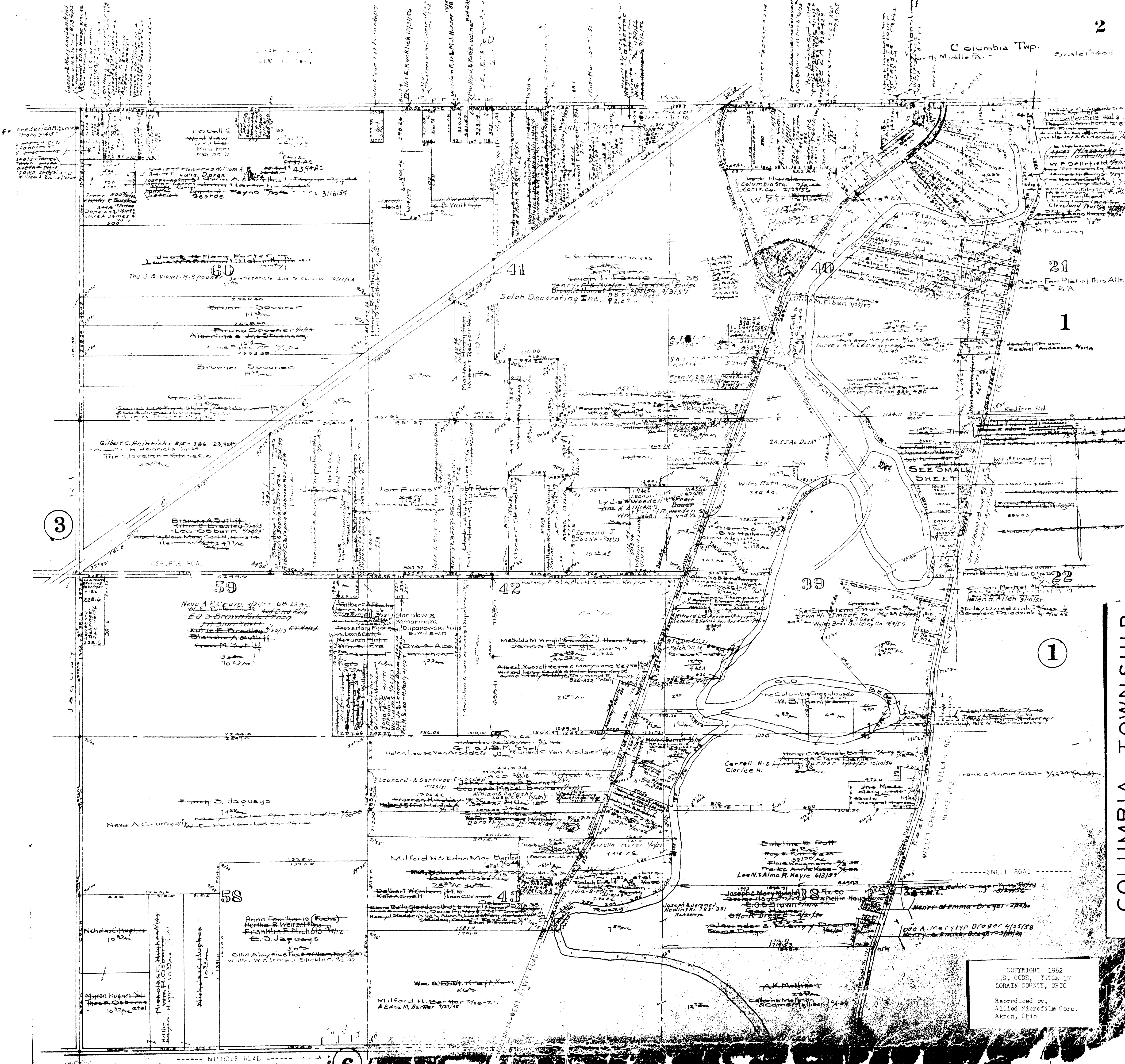
AVE.

GLENWOOD

40'

AVE.

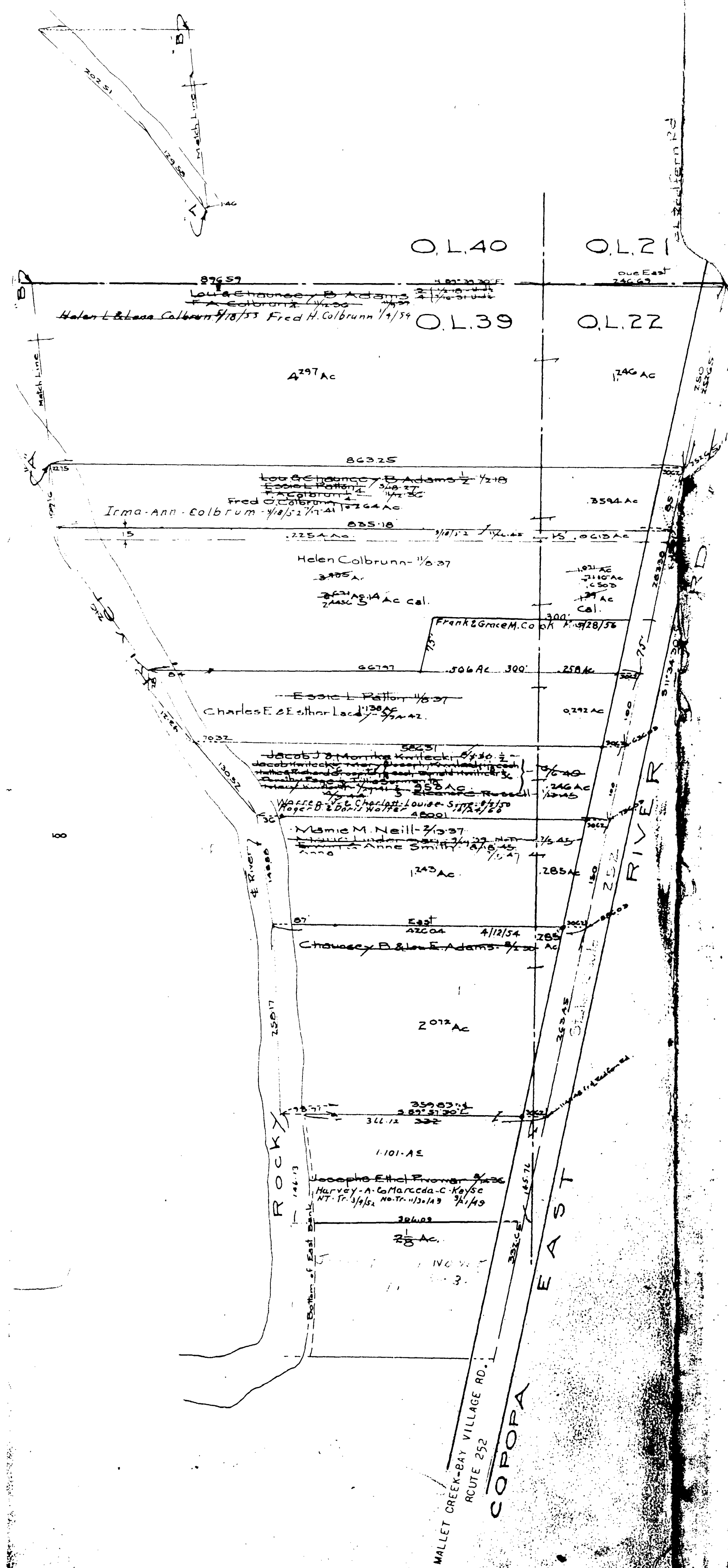
526	527
524	525
522	523
521	520
519	518
517	516
515	514
513	512
511	510
509	508
507	506
505	504
503	502
501	500
499	498
497	496
495	494
493	492
491	490
489	488
487	486
485	484
483	482
481	480
479	478
477	476
475	474
473	472
471	470
469	468
467	466
465	464
463	462
461	460
459	458
457	456
455	454
453	452
451	450
449	448
447	446
445	444
443	442
441	440
439	438
437	436
435	434
433	432
431	430
429	428
427	426
425	424
423	422
421	420
419	418
417	416
415	414
413	412
411	410
409	408
407	406
405	404
403	402
401	400
399	398
397	396
395	394
393	392
391	390
389	388
387	386
385	384
383	382
381	380
379	378
377	376
375	374
373	372
371	370
369	368
367	366
365	364
363	362
361	360
359	358
357	356
355	354
353	352
351	350
349	348
347	346
345	344
343	342
341	340
339	338
337	336
335	334
333	332
331	330
329	328
327	326
325	324
323	322
321	320
319	318
317	316
315	314
313	312
311	310
309	308
307	306
305	304
303	302
301	300
299	298
297	296
295	294
293	292
291	290
289	288
287	286
285	284
283	282
281	280
279	278
277	276
275	274
273	272
271	270
269	268
267	266
265	264
263	262
261	260
259	258
257	256
255	254
253	252
251	250
249	248
247	246
245	244
243	242
241	240
239	238
237	236
235	234
233	232
231	230
229	228
227	226
225	224
223	222
221	220
219	218
217	216
215	214
213	212
211	210
209	208
207	206
205	204
203	202
201	200
199	198
197	196
195	194
193	192
191	190
189	188
187	186
185	184
183	182
181	180
179	178
177	176
175	174
173	172
171	170
169	168
167	166
165	164
163	162
161	160
159	158
157	156
155	154
153	152
151	150
149	148
147	146
145	144
143	142
141	140
139	138
137	136
135	134
133	132
131	130
129	128
127	126
125	124
123	122
121	120
119	118
117	116
115	114
113	112
111	110
109	108
107	106
105	104
103	102
101	100
99	98
97	96
95	94
93	92
91	90
89	88
87	86
85	84
83	82
81	80
79	78
77	76
75	74
73	72
71	70
69	68
67	66
65	64
63	62
61	60
59	58
57	56
55	54
53	52
51	50
49	48
47	46
45	44
43	42
41	40
39	38
37	36
35	34
33	32
31	30
29	28
27	26
25	24
23	22



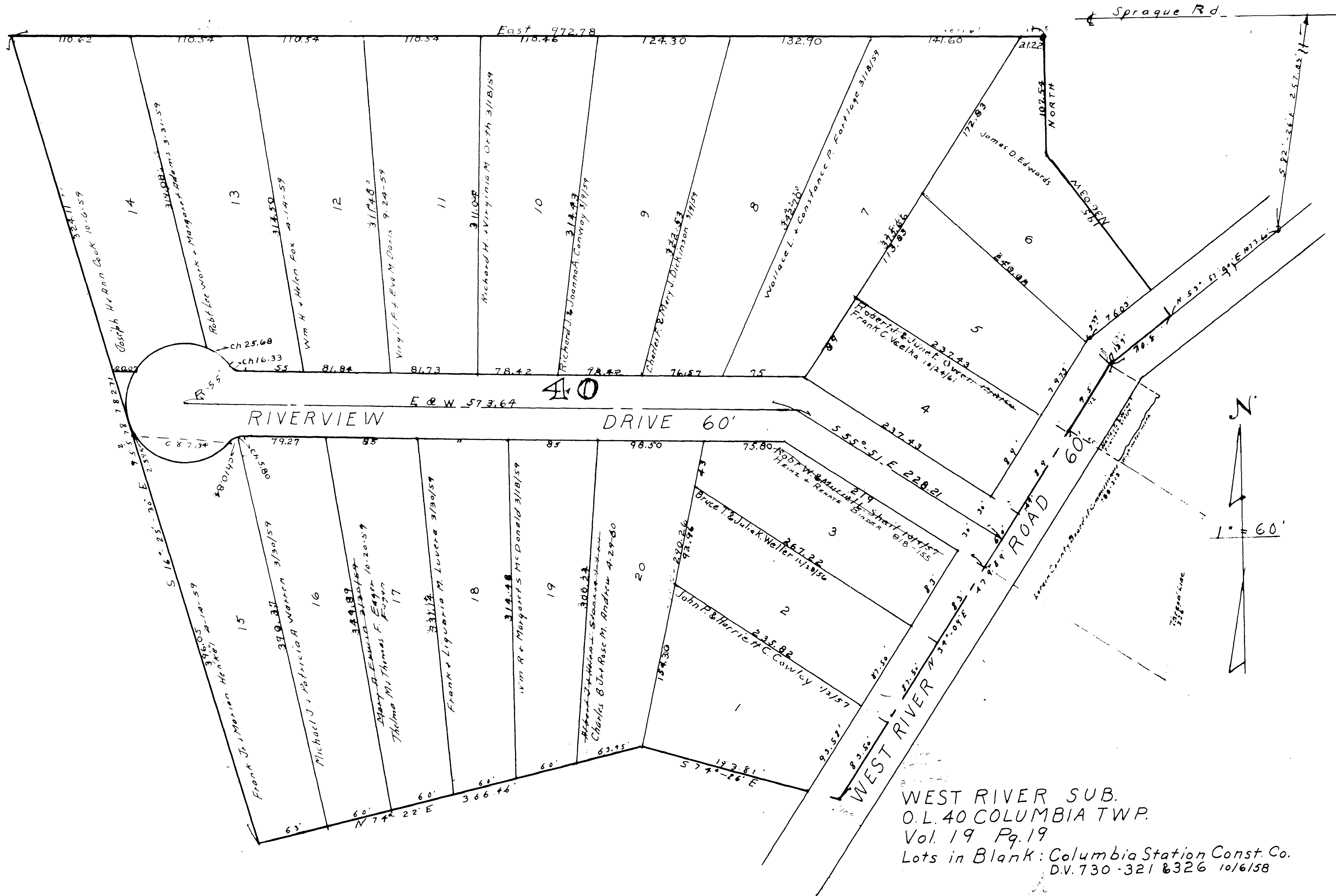
COPYRIGHT 1962
 U.S. CODE, TITLE 17
 LORAIN COUNTY, OHIO

Reproduced by,
 Allied Microfilm Corp.
 Akron, Ohio

COLUMBIA TOWNSHIP

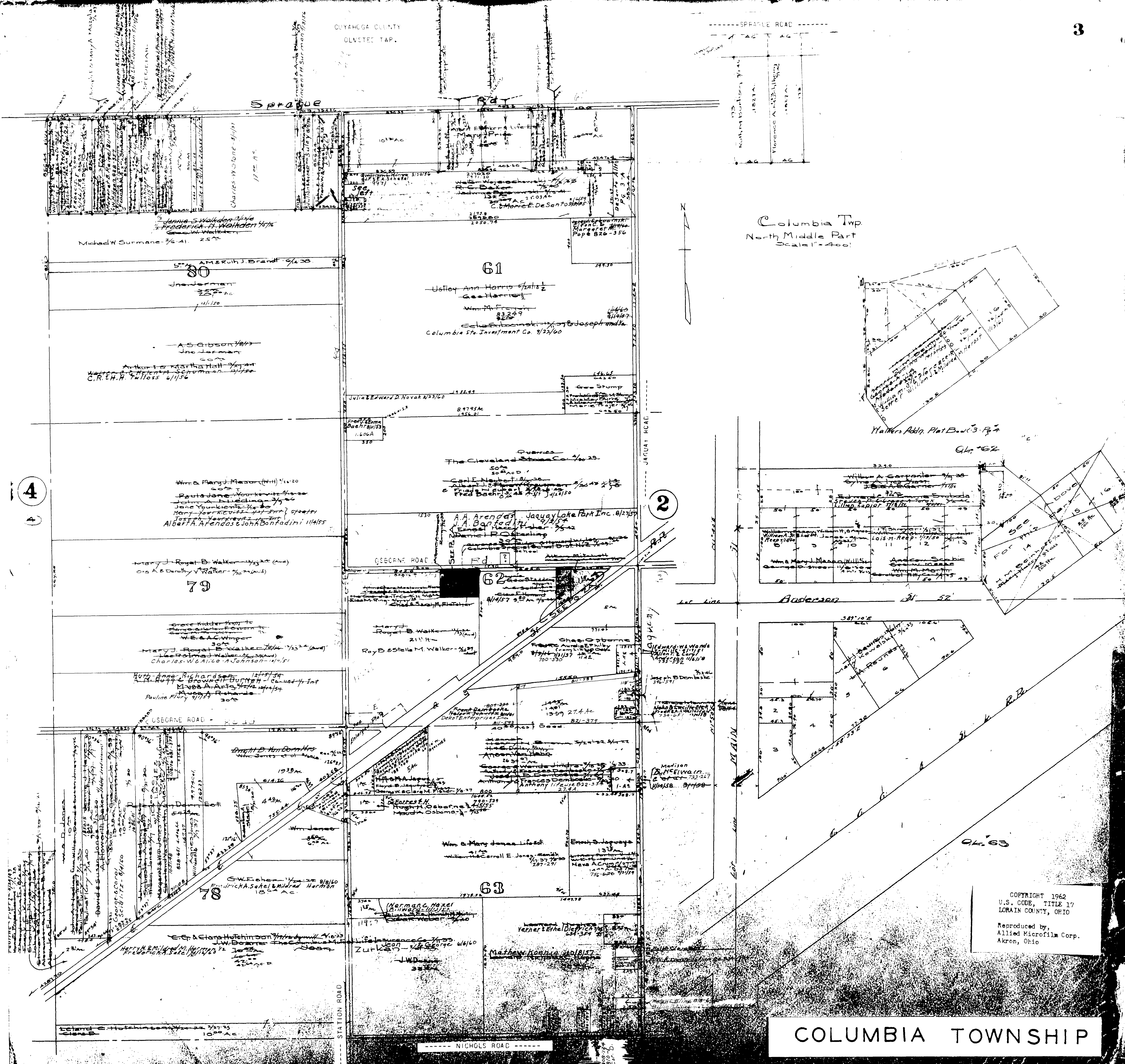


COPYRIGHT 1962
 U.S. CODE, TITLE 17
 LORAIN COUNTY, OHIO
 Reproduced by,
 Allied Microfilm Corp.
 Akron, Ohio



COPYRIGHT 1962
 U.S. CODE, TITLE 17
 LORAIN COUNTY, OHIO
 Reproduced by,
 Allied Microfilm Corp.
 Akron, Ohio

COLUMBIA TOWNSHIP



4

2

COPYRIGHT 1962
U.S. CODE, TITLE 17
LORAIN COUNTY, OHIO

Reproduced by,
Allied Microfilm Corp.
Akron, Ohio

COLUMBIA TOWNSHIP

OPP 3

OPP-3

225
Fred L. & Viola N.
Garrison 8/10/57

Neve
278 AC

220
Robert S. & M. K. R. 9/23/52

158 AC

Lester & Matilda M. Parker 7/10/52

Arnold & Lillian 7/17/52

538 AC

Anna E. Hughes 7/17/52

Rubert M. & Elizabeth L. Chapman 11/15/51

27 AC

John C. Franz 8/27/52

9/23/52

5000 AC

WELVE R. 3/7/56

1.06 AC

236 AC

Alfred A. Podolsky 6/15/58

536.00

Leland R. & Marilyn W. Gillon 9/18/58

Joseph & Mary 3/27/58

Joseph & Mary 3/27/58

John M. Flores 6/30/58

John A. & Nancy J. Swier 11/4/58

Charles R. & Alice M. Johnston 7/4/58

Edward M. & Elizabeth 3/5/50

George & Susan 3/5/50

Henry & Martha 2/14/50

George & Clara A. Bender 4/1/50

Thomas J. & Elizabeth 7/1/48

Edward & Helen Moran 8/8/1856

Howard N. & Laura E. Covert 7/1/58

Henry & Sarah 8/21/58

Henry J. & Carl Horn 12/15/57

Leo & Marie Prusha 1/25/58

James D. & Leon V. Prusha 7/2/58

Alfred & Marie Prusha 1/25/58

Paul N. & P.M. Cisco 6/15/57

520.68

100.34

100.34

100.34

100.34

100.34

100.34

100.34

100.34

100.34

100.34

Station Rd

530.68

110.6

110.6

110.6

110.6

110.6

110.6

110.6

110.6

110.6

110.6

110.6

110.6

110.6

110.6

110.6

110.6

110.6

110.6

Donald F. & Nora A. Laskowski 11/7/57
Robert L. & Dorothy Abbott
Mason 827-40

Harold & Dolores Fischer 3/1/57
Edward H. & Josephine A. Weller
811-522

200 N.L. Ushey Ann.
Harris

STATION ROAD

SPHAGNE ROAD

100.34

100.34

100.34

100.34

100.34

100.34

100.34

100.34

100.34

100.34

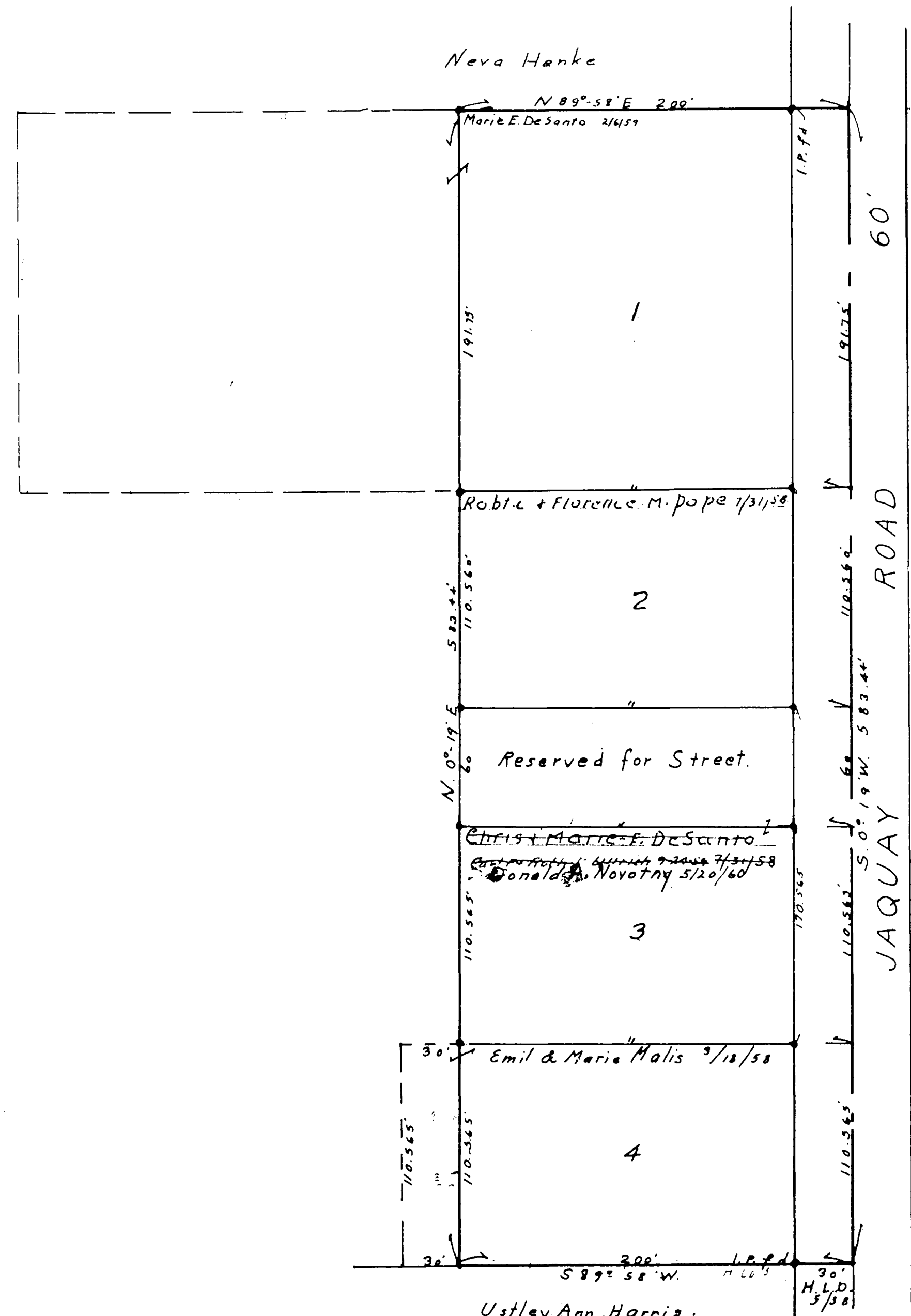
100.34

100.34

100.34

COPYRIGHT 1962
U.S. CODE, TITLE 17
LORAIN COUNTY, OHIO
Reproduced by,
Allied Microfilm Corp.
Akron, Ohio

COLUMBIA TOWNSHIP

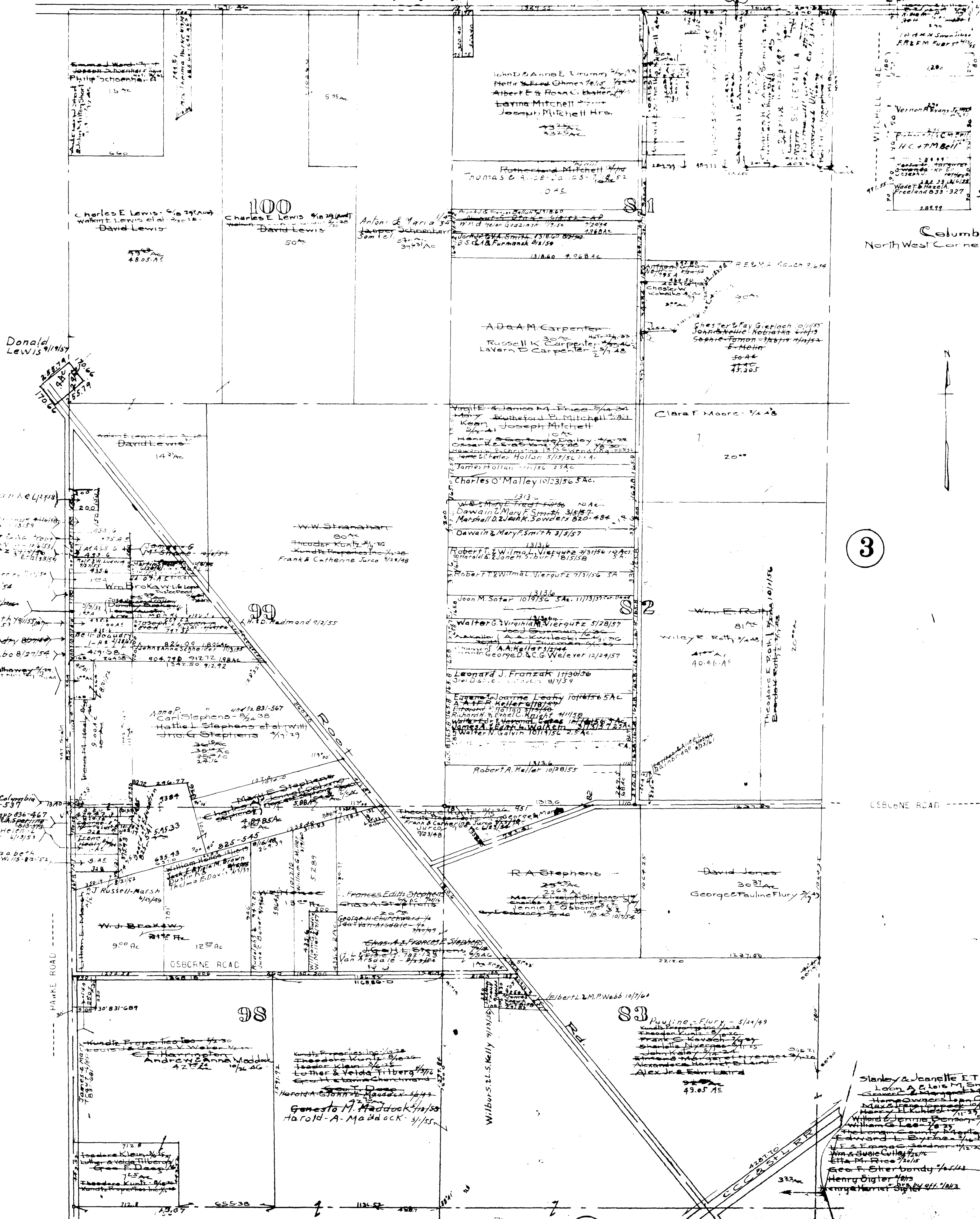


2 + " x 20"

DESANTO ALLOT
 O.L. 61. COLUMBIA TWP.
 VOL. 19 Pg. 15-A
 Lots in Blank: Crist DeSanto

COPYRIGHT 1962
 U.S. COPIES, TITLE 17
 LORAIN COUNTY, OHIO
 Reproduced by,
 Allied Microfilm Corp.
 Akron, Ohio

COLUMBIA TWP. PAGE 2



Columbia Twp.
North West Corner Scale 1" = 100'

DETAIL A
Scale 1" = 200'

3

8

COLUMBIA TOWNSHIP

COPYRIGHT 1962
U.S. CODE, TITLE 17
LORAIN COUNTY, OHIO
Reproduced by,
Allied Microfilm Corp.
Akron, Ohio

COLUMBIA TOWNSHIP

Detail 24
Scale 1/4" = 100'

1

COPYRIGHT 1942
U.S. GOVERNMENT PRINTING OFFICE
WASHINGTON, D.C.
Reproduced by
Applied Photographic Corp.
Akron, Ohio

Ebbe J. Iris Wind 8/29/34
Catt's Pasture

6

Carl G. & Esther Hansen
Albert E. & Rosemary
Vincent & Stella Soja 10/15

TWINSBURG-CLYDE ROAD
ROUTE 32

Detail - A

TWINSBURG-COLUMBIA ROAD
ROUTE 32



COLUMBIA TWP
East Middle Part
Scale 1/4" = 100'

James D. & Mary 8/29/34
Russell & Cora 1/25/39
Lester & Grace 7/1/39

Andrew T. & Thomas W. 1/25/39
Joseph & Maria 3/1/56
Angela Saporita 3/1/56

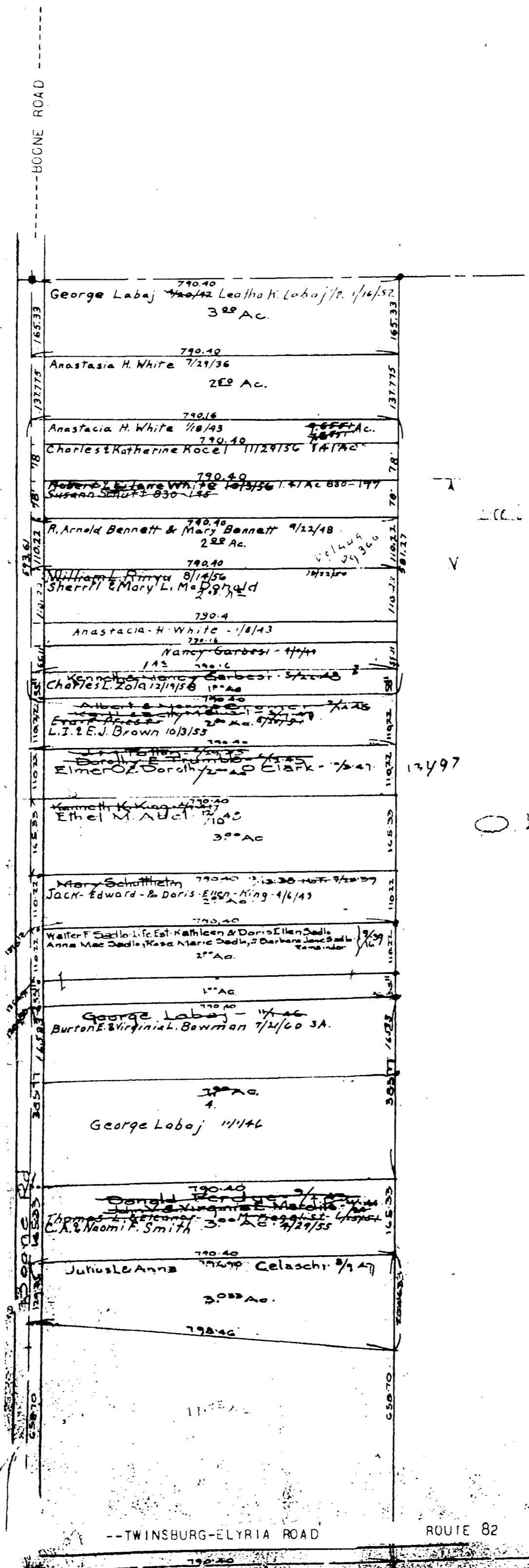

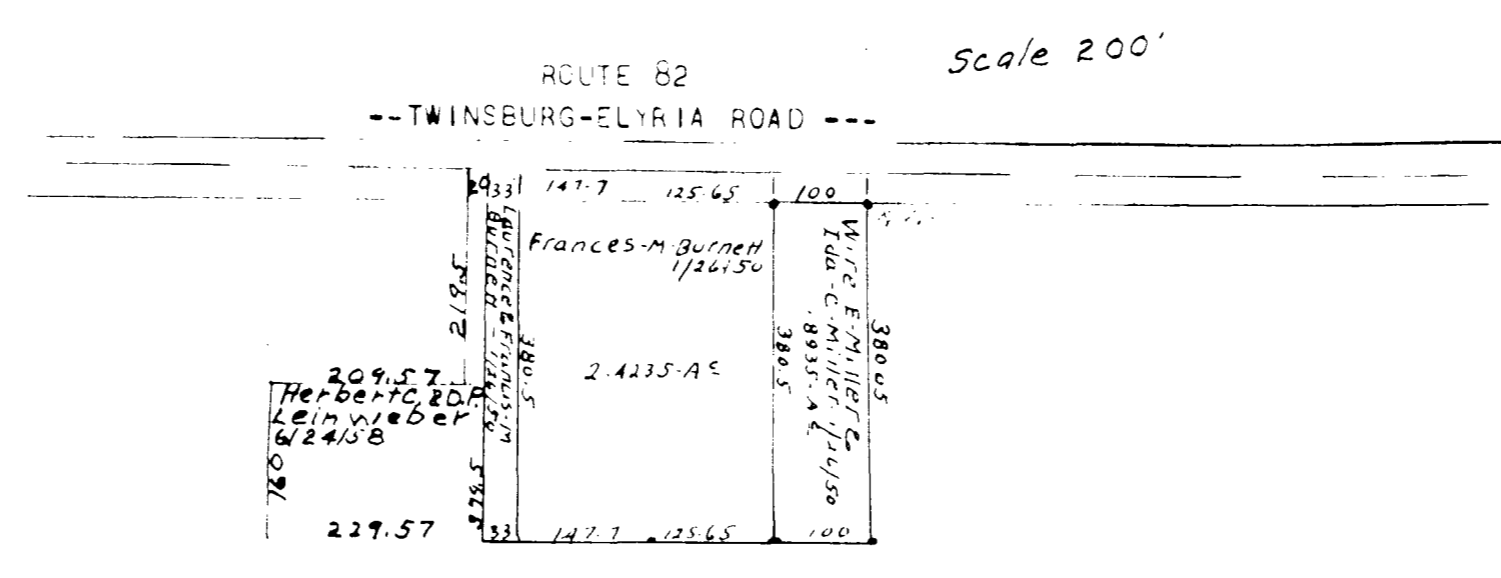
CUYAHOGA COUNTY
STRONGSVILLE TWP.

DETAILS
Scale 1/4" = 100'

George & Mary Bohling
Laura / Parka

John J. & Carolina 1/25/39

See 24



Record 2/10/95

O.L. 16

12/97

COLUMBIA TOWNSHIP

COPYRIGHT 1962
U.S. CODE, TITLE 17
LORAIN COUNTY, OHIO

Reproduced by,
Allied Microfilm Corp.
Akron, Ohio

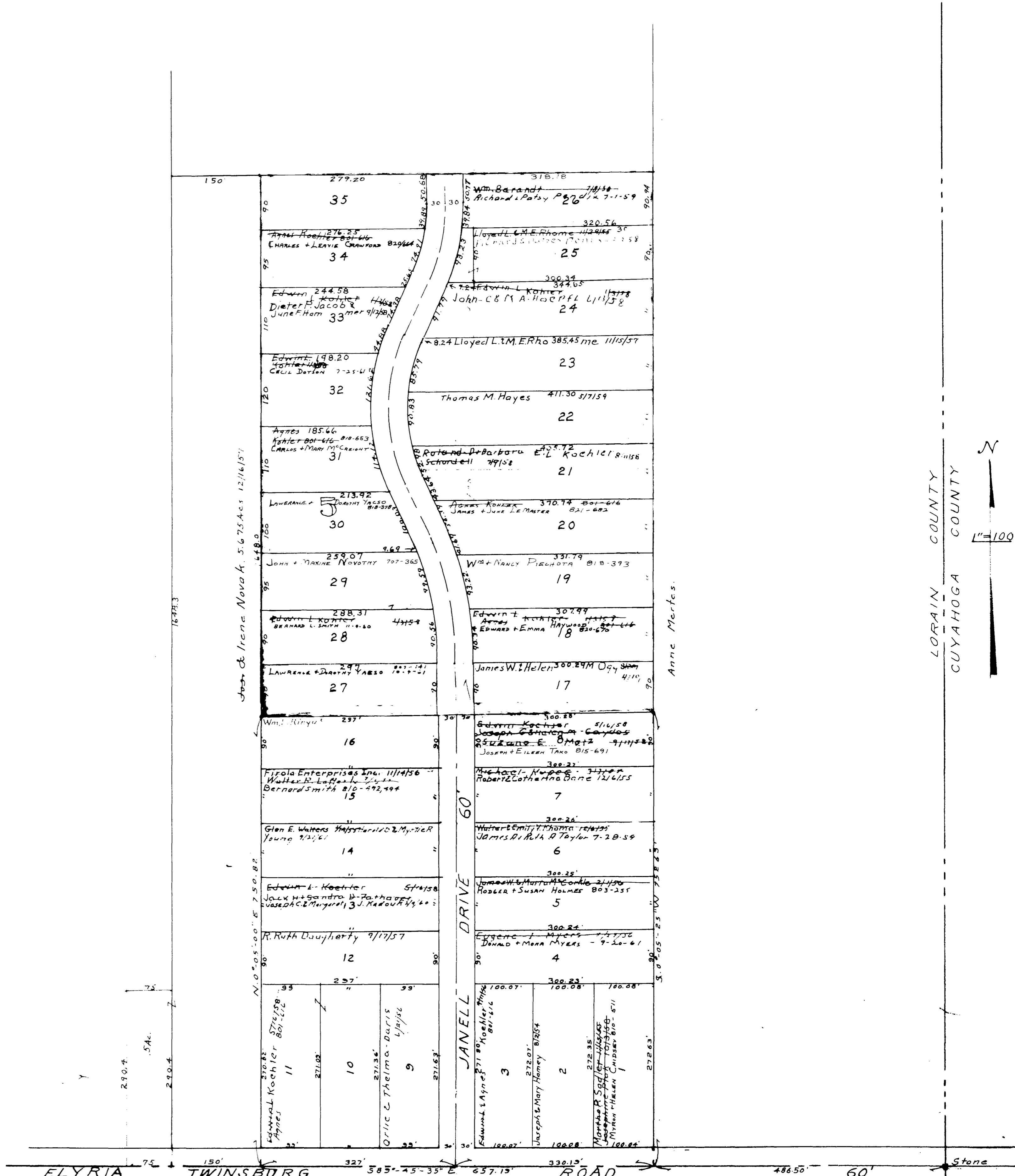
COLUMBIA TOWNSHIP

JANELL DRIVE SUB. NO. 1, NO. 2

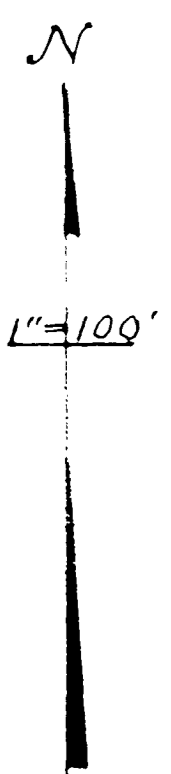
COLUMBIA TOWNSHIP
VOL. 16, PG. 37-A

Vol. 20, Pg. 18A

Lots in Blank: Davis & Kochler.




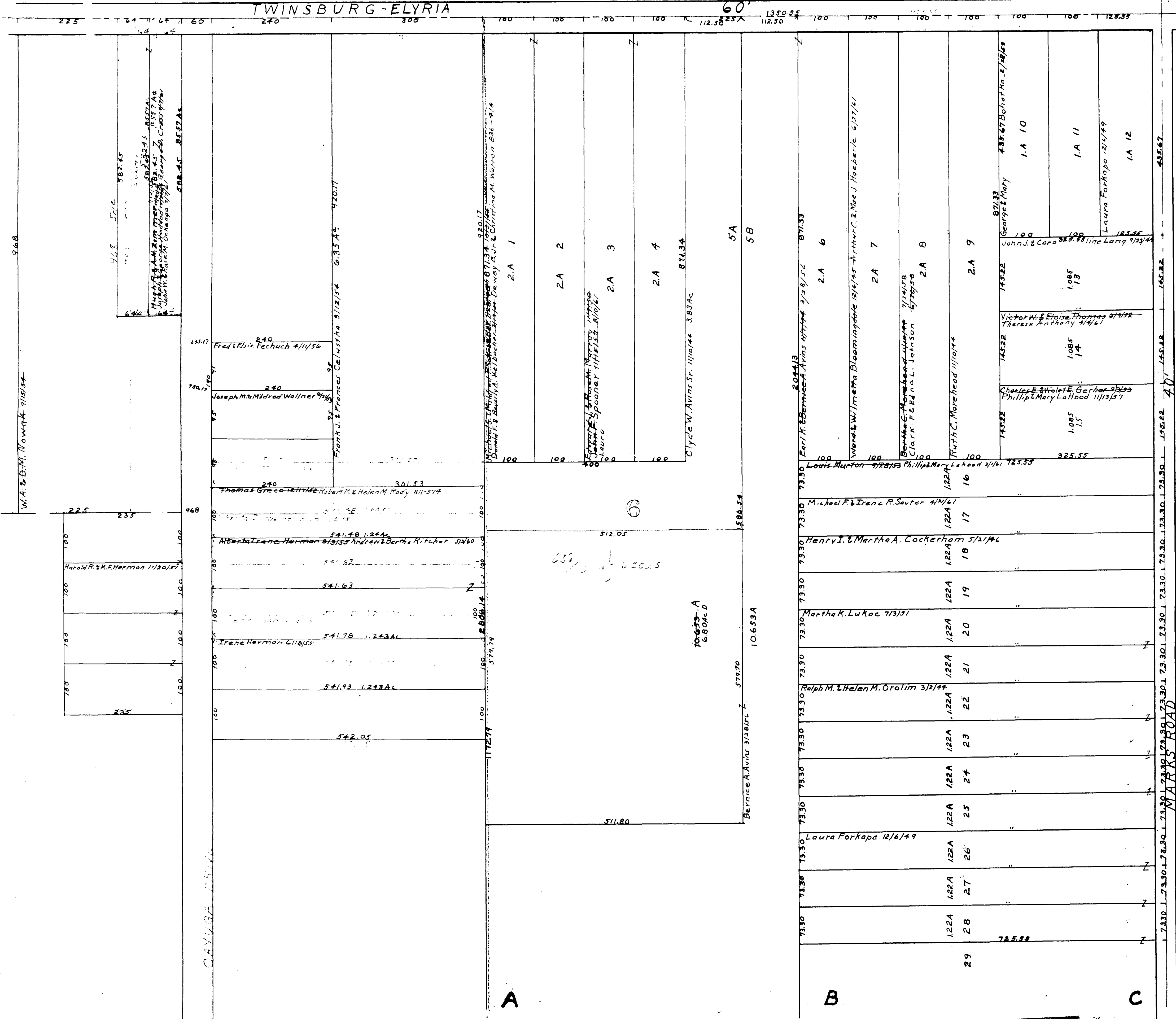
LORAIN COUNTY
CUYAHOGA COUNTY



MARKS ROAD 40' H.L.D. 9/54

THE SOUTH HILLS LAND CO'S NOT RECORDED
ROYALTON-MARKS FARMS

5C



CUYAHOGA COUNTY

COLUMBIA TOWNSHIP

COPYRIGHT 1962
U.S. CODE, TITLE 17
LORAIN COUNTY, OHIO
Reproduced by,
Allied Microfilm Corp.
Akron, Ohio

ROYALTON-MARKS FARMS

NOT RECORDED

A

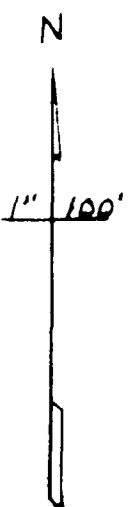
B

C

5-D

			726.55	
	73.50		122	29
	73.80		122	30
	73.30	Laura Forkapa 12/6/49	122	31
624.11	1349.66		225.55	
Daniel Lukac 1/22/49 Steve & Martha Lukac 6/18/58			3717	32
120	1349.61			
W.J. Masticks 8/9/55			3717A	33
120	1349.55			
James & Rose Hobart 3/8/44			3717A	34
120	1349.50			
Daniel Lukac 2/2/54			3717A	35
120	1349.45			
Wallace A. Paloney 10/28/46 Helen E. Paloney 1/2/52-691			3716A	36
120	1349.40			
Paul & Doris Paloney 1/15/60 Irene & Eugene Petrencik 3/23/61 James F. Jr. & Faye Habart 824-527			4399A	37
164.02	1349.30			

120.00 MARKS ROAD

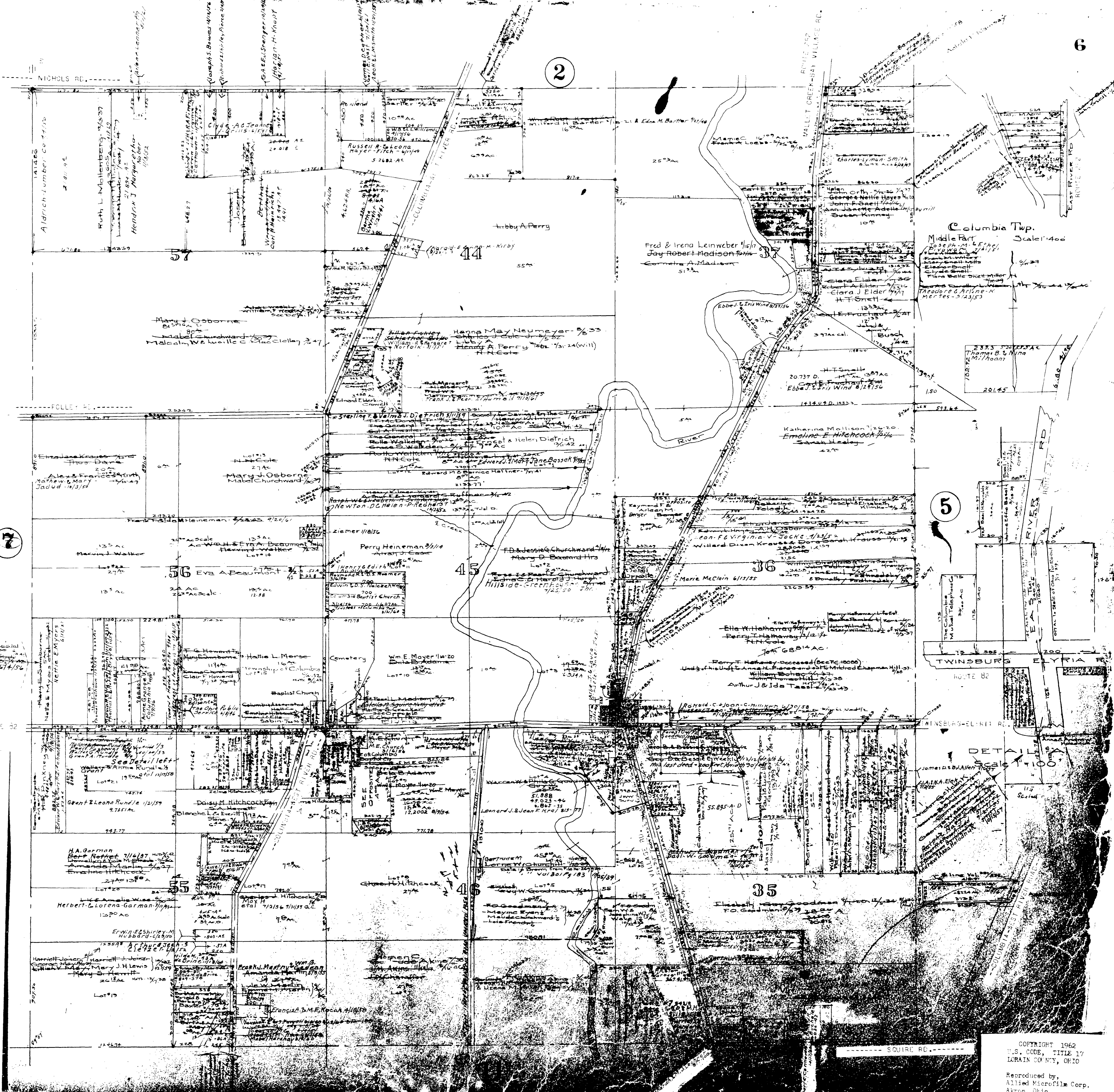


CUYAHOGA COUNTY

COLUMBIA TOWNSHIP

COPYRIGHT 1962
U.S. CODE, TITLE 17
LORAIN COUNTY, OHIO
Reproduced by,
Allied Microfilm Corp.
Akron, Ohio

COLUMBIA TOWNSHIP



Columbia Twp. Middle Part Scale 1/400

TWINSBURS ELYRIA R. ROUTE 82

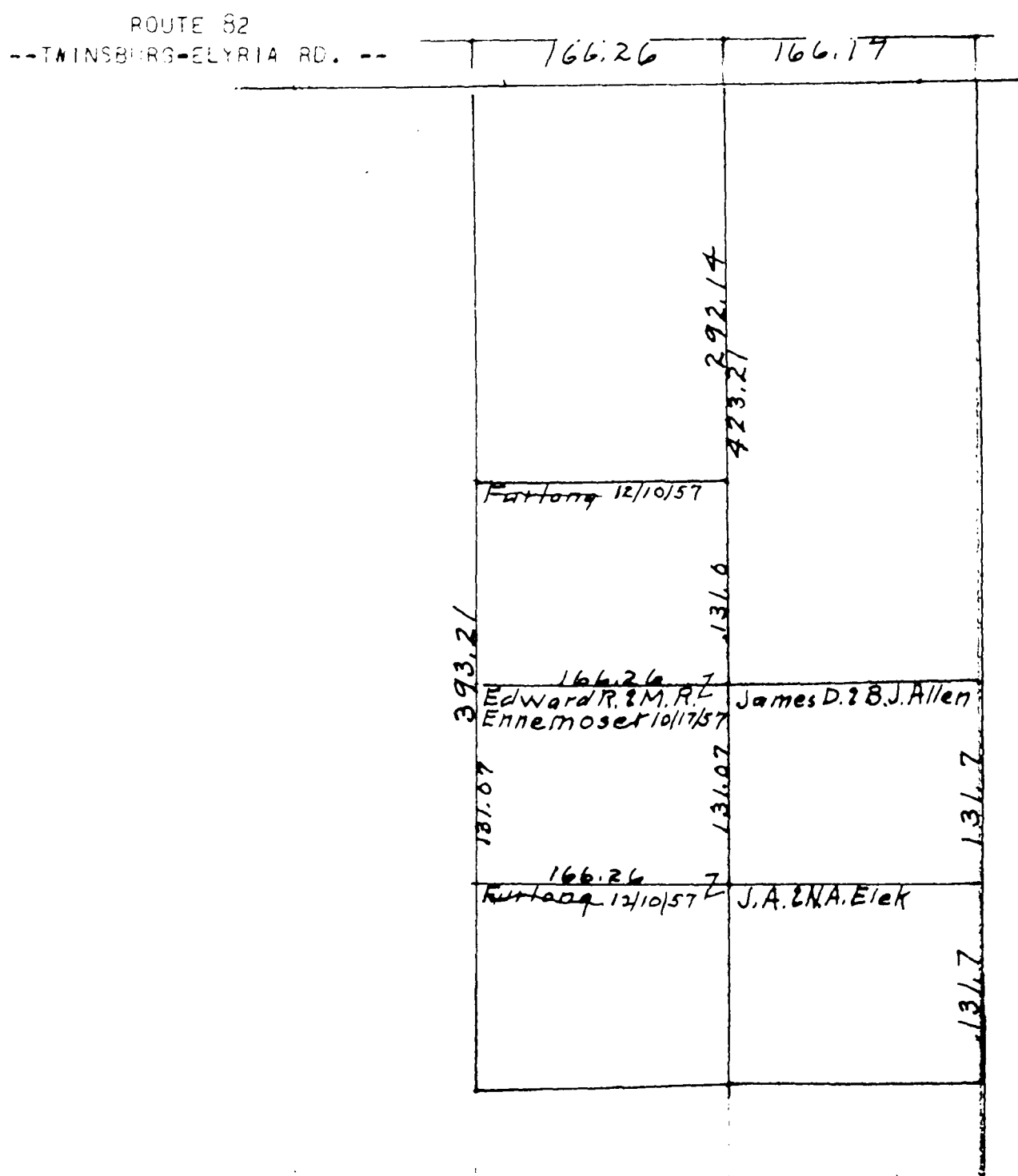
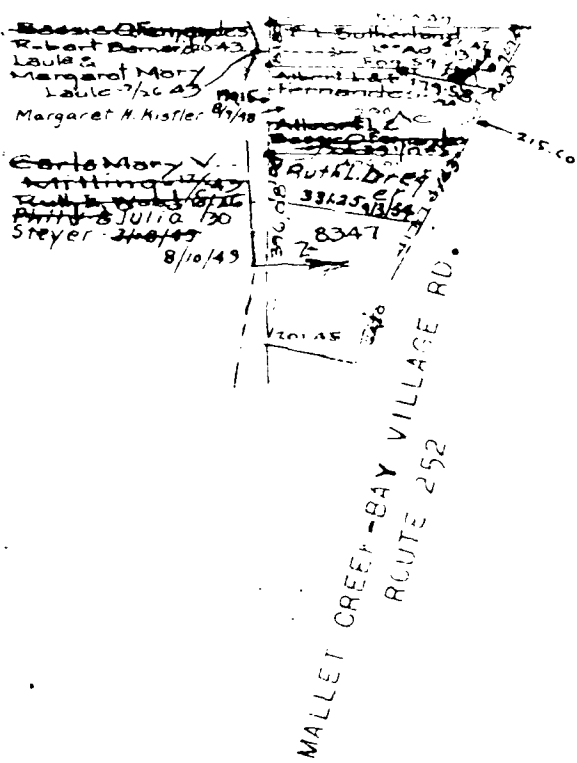

DETAILS SCALE 1/100

Copyright 1962 U.S. Code, Title 17 LORAIN COUNTY, OHIO

Reproduced by Allied Microfilm Corp. Akron, Ohio

OPP 6

OPP-6

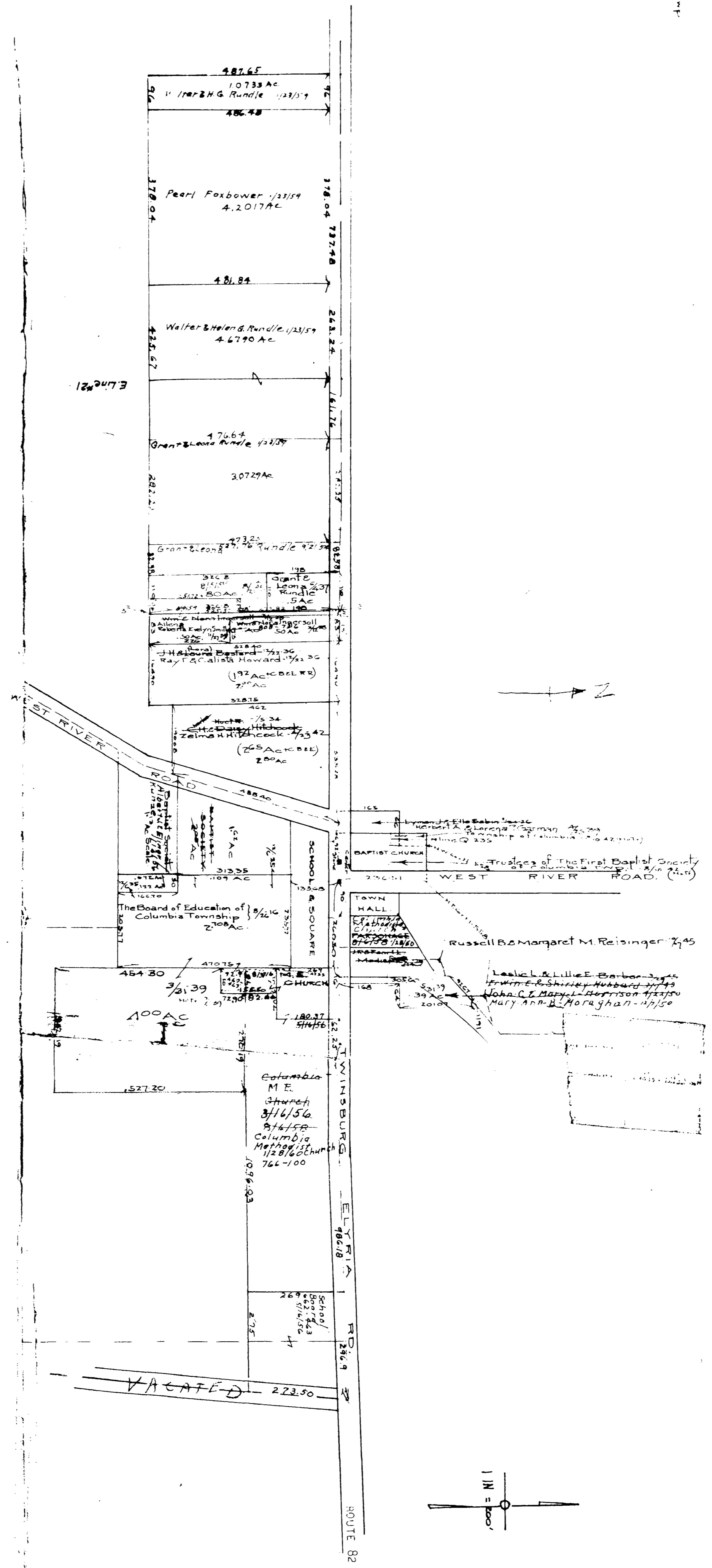


COLUMBIA TOWNSHIP

COPYRIGHT 1962
U.S. CODE, TITLE 17
LORAIN COUNTY, OHIO

Reproduced by,
Allied Microfilm Corp.
Akron, Ohio

Original
Columbiana Map
Page 6

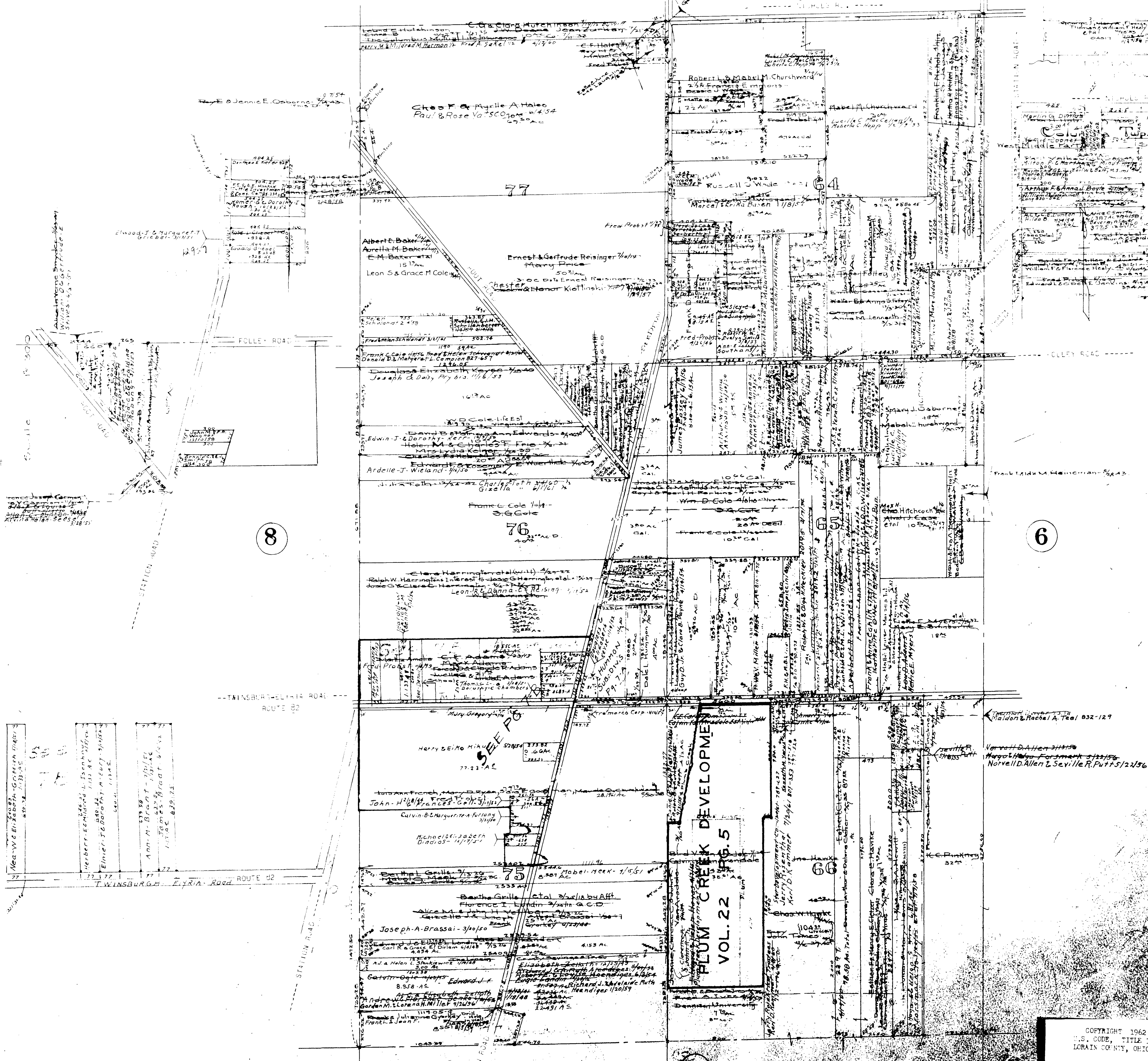


COLUMBIA TOWNSHIP

COPYRIGHT 1962
U.S. CODE, TITLE 17
LORAIN COUNTY, OHIO

Reproduced by,
Allied Microfilm Corp.
Akron, Ohio

COLUMBIA TOWNSHIP

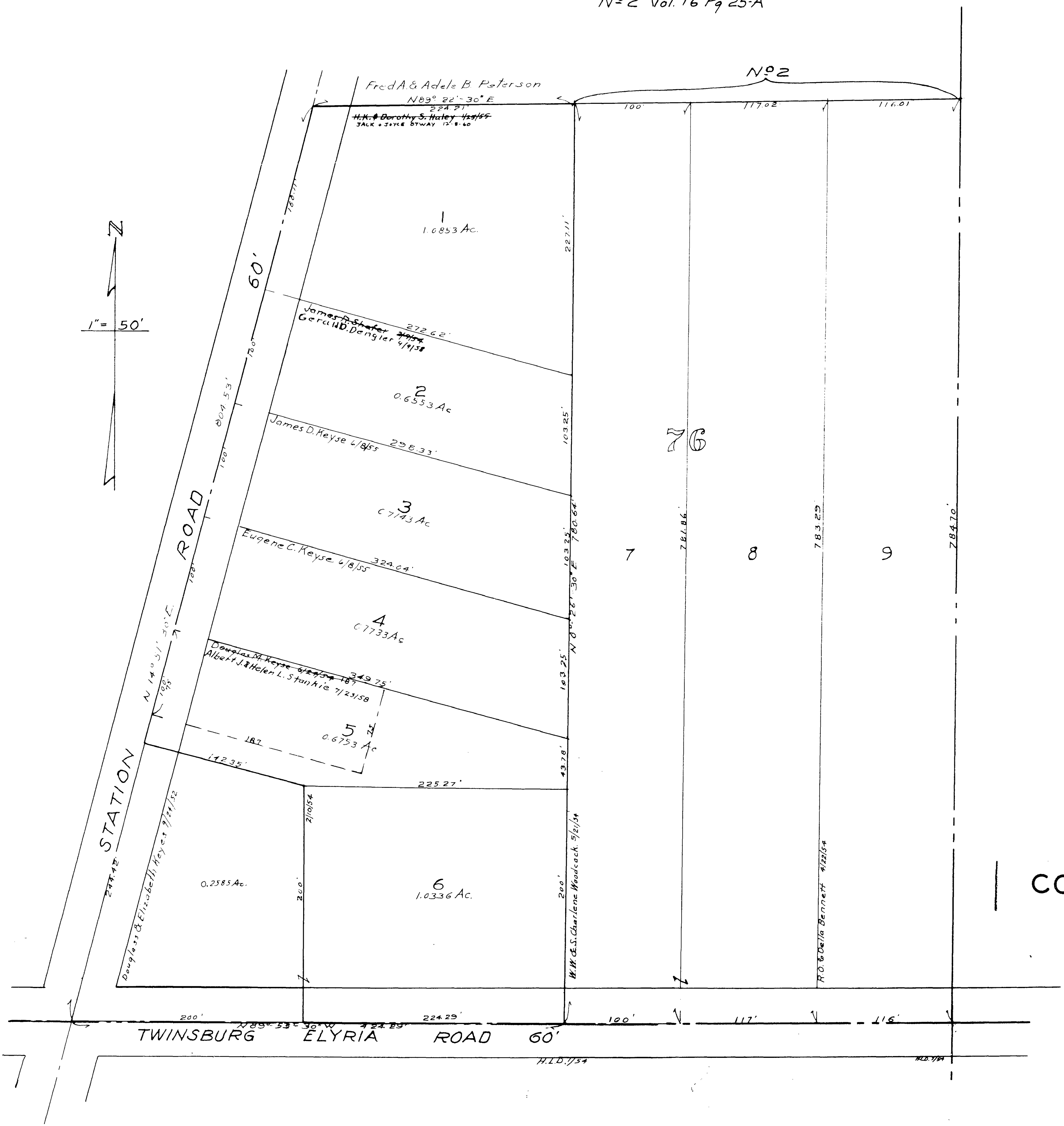


COPYRIGHT 1962
 U.S. CODE, TITLE 17
 LORAIN COUNTY, OHIO
 Reproduced by,
 Allied Microfilm Corp.
 Akron, Ohio

HUMMON SUBDIVISION

No. 1. 2

COLUMBIA TWP.
SCALE 1"=50'
Lots in Blank, Dale Hummon
Vol. 16, Pg. 13.
No. 2 Vol. 16 Pg. 25-A

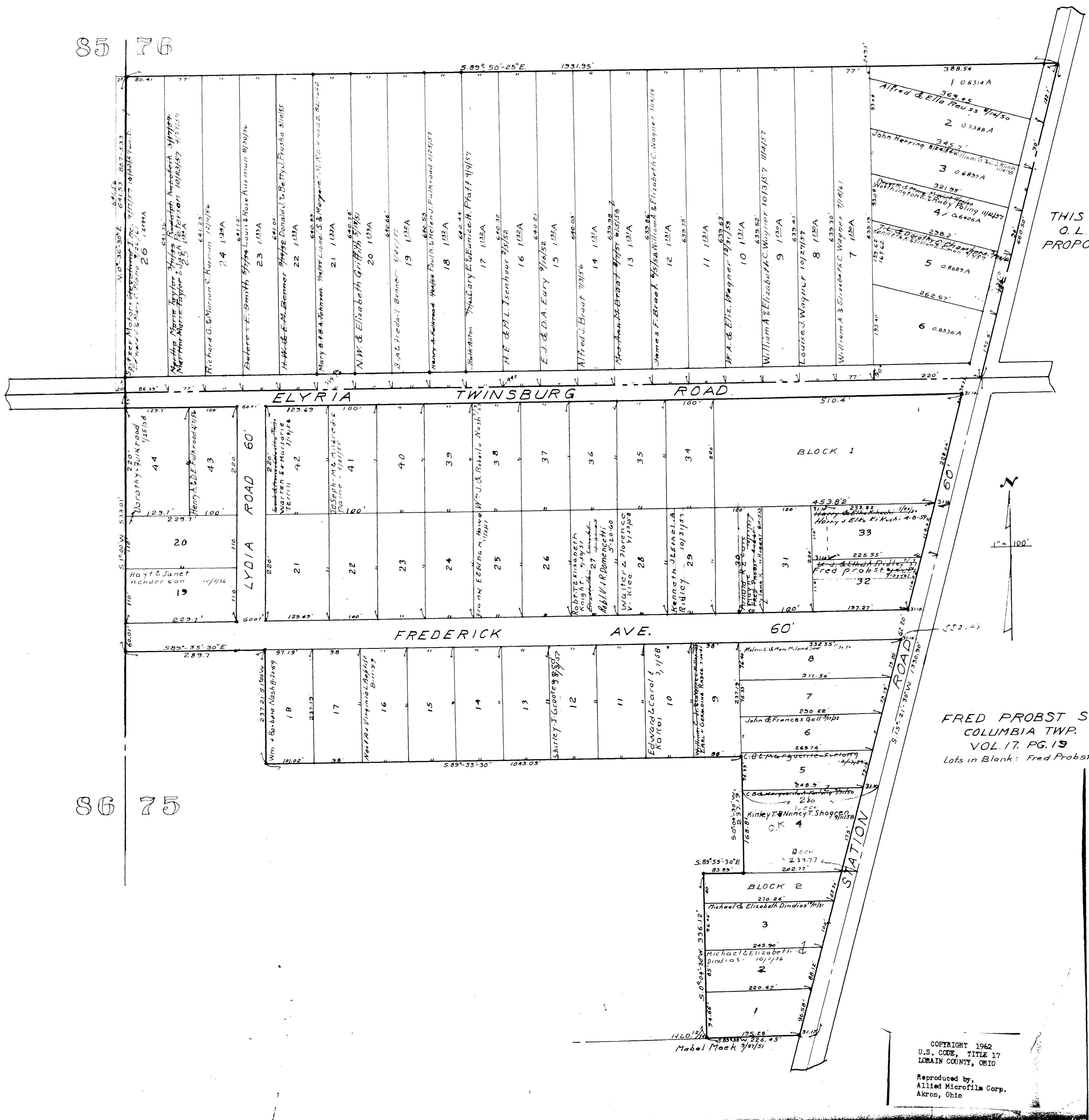


COLUMBIA TOWNSHIP

COPYRIGHT 1962
 U.S. CODE, TITLE 17
 LORAIN COUNTY, OHIO
 Reproduced by,
 Allied Microfilm Corp.
 Akron, Ohio

85 76

86 75

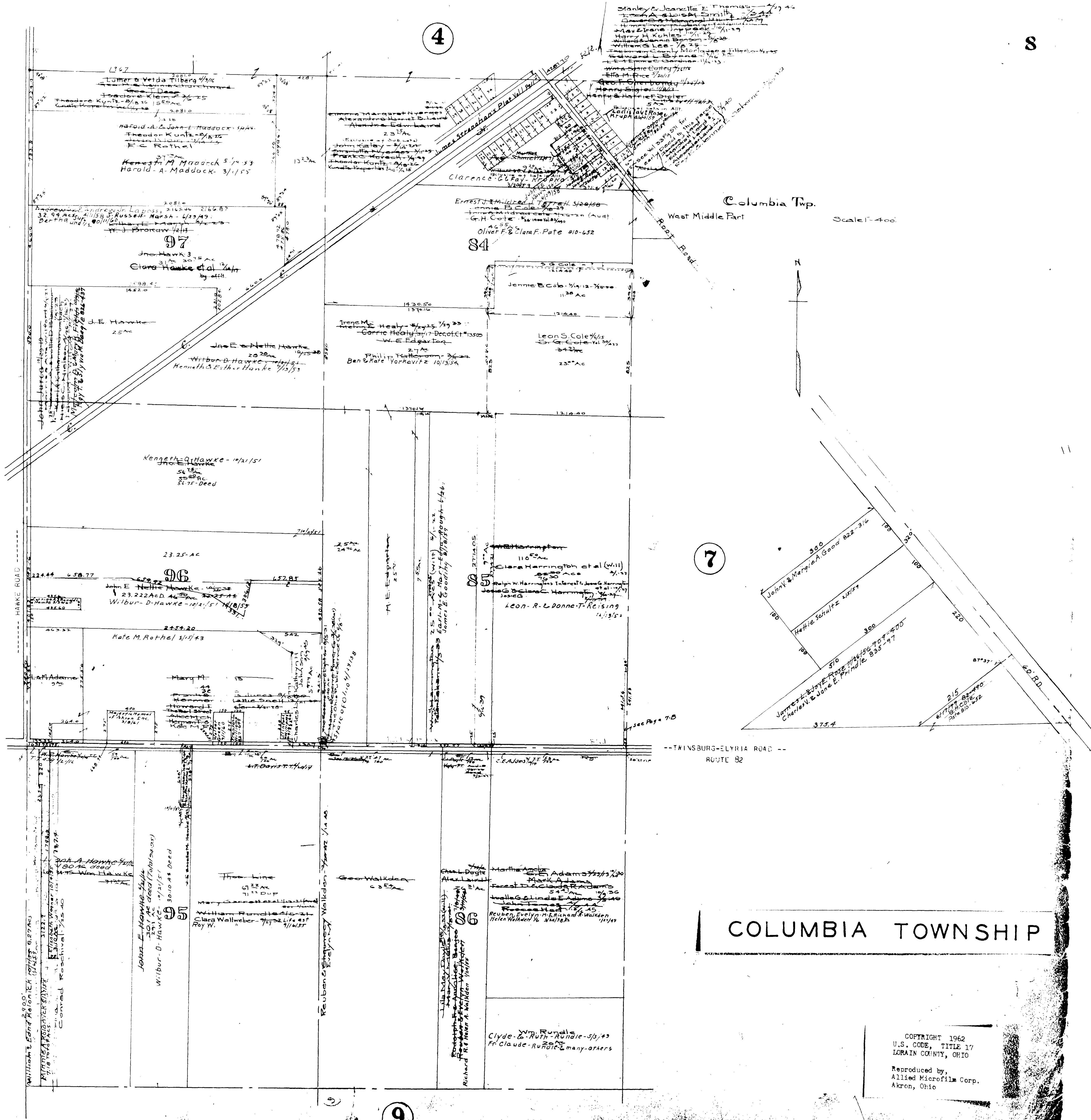


THIS PART
O.L. 76
PROPOSED.

FRED PROBST SUB.
COLUMBIA TWP.
VOL. 17, PG. 19
Lots in Blank: Fred Probst

COPYRIGHT 1962
U.S. CODE, TITLE 17
LORAIN COUNTY, OHIO
Reproduced by,
Allied Microfilm Corp.
Akron, Ohio

COLUMBIA TOWNSHIP



EATON TWP. PAGES 1 & 2

COLUMBIA TOWNSHIP

COPYRIGHT 1962
 U.S. CODE, TITLE 17
 LORAIN COUNTY, OHIO
 Reproduced by,
 Allied Microfilm Corp.
 Akron, Ohio

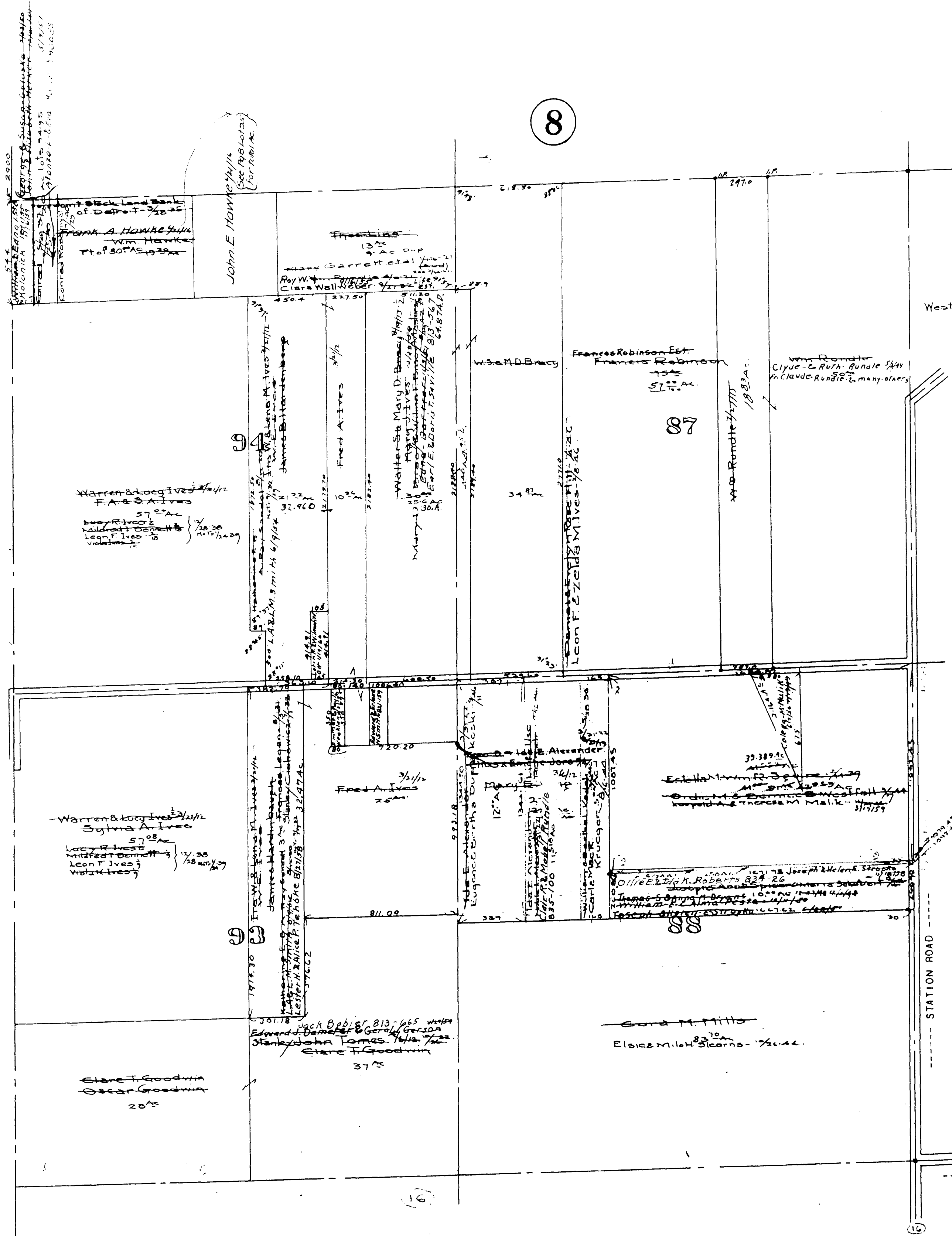
EATON TWP. PAGE 1

CAPEL ROAD

STATION ROAD

AKINS ROAD

Columbia Twp.
West Middle Part
Scale 1"=400'



8

87

10

16

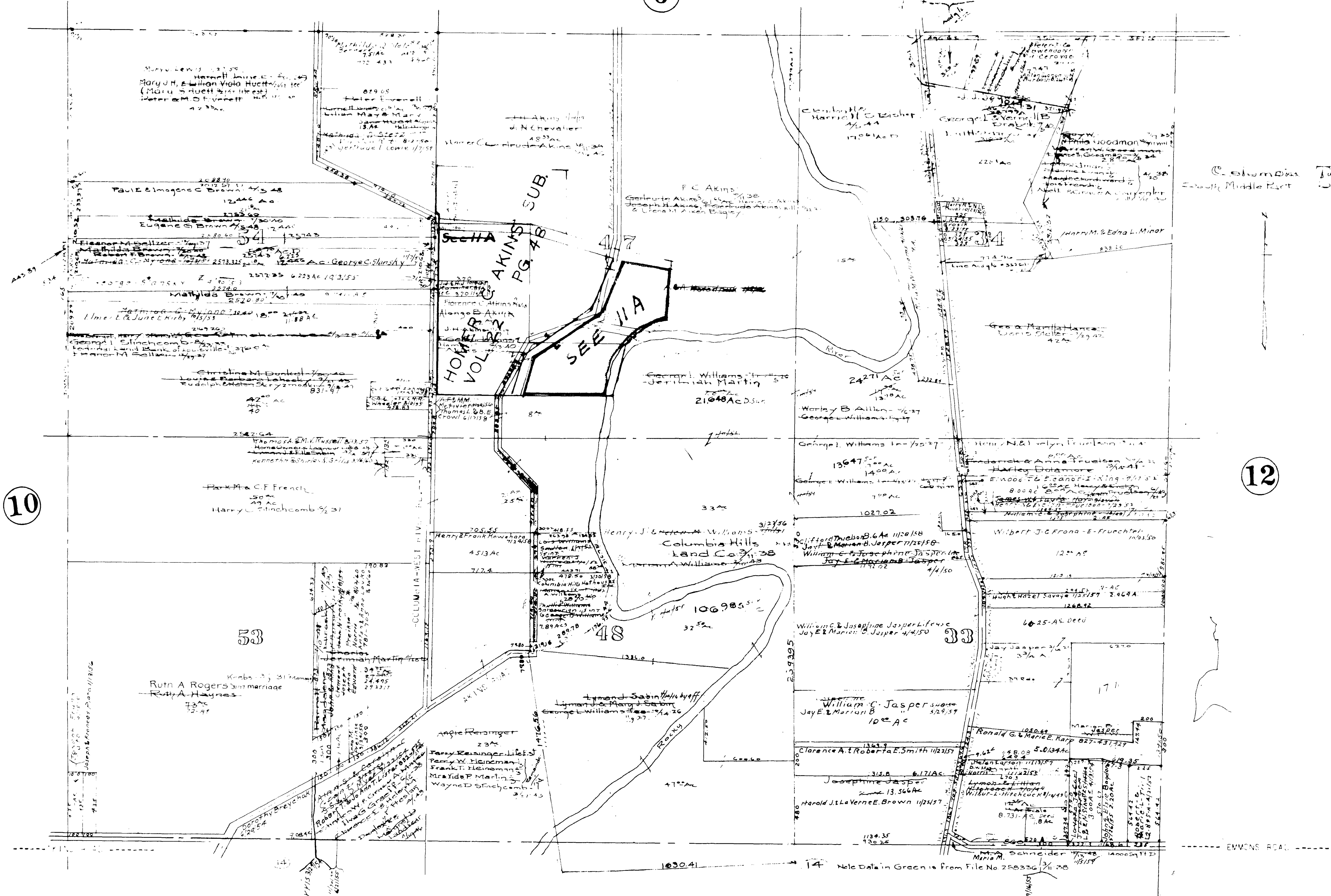
COPYRIGHT 1962
 U.S. CODE, TITLE 17
 LORAIN COUNTY, OHIO

Reproduced by,
 Allied Microfilm Corp.
 Akron, Ohio

COLUMBIA TOWNSHIP

AKINS 90 Vacation
Restoration to Red Map

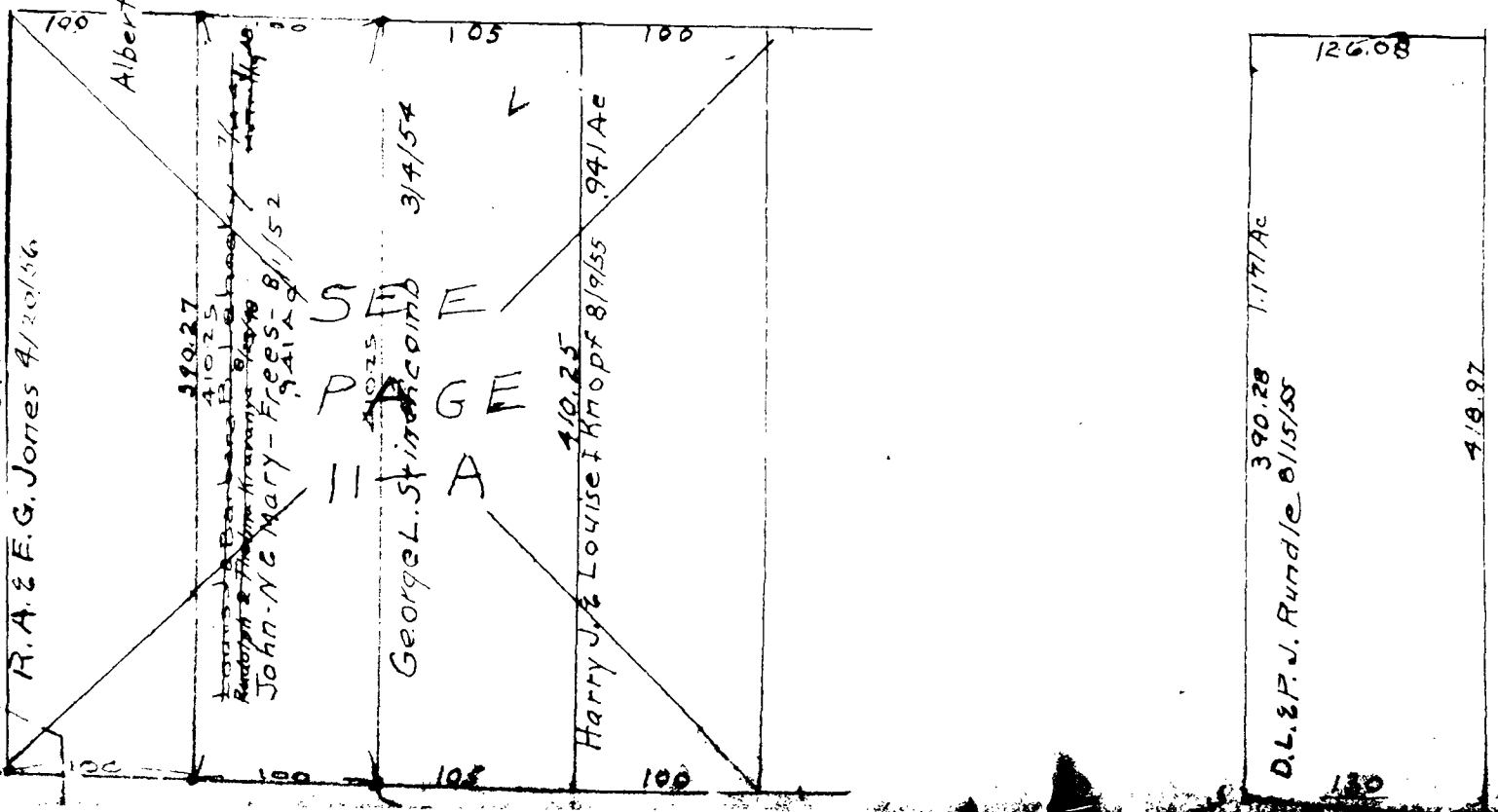
6



10

12

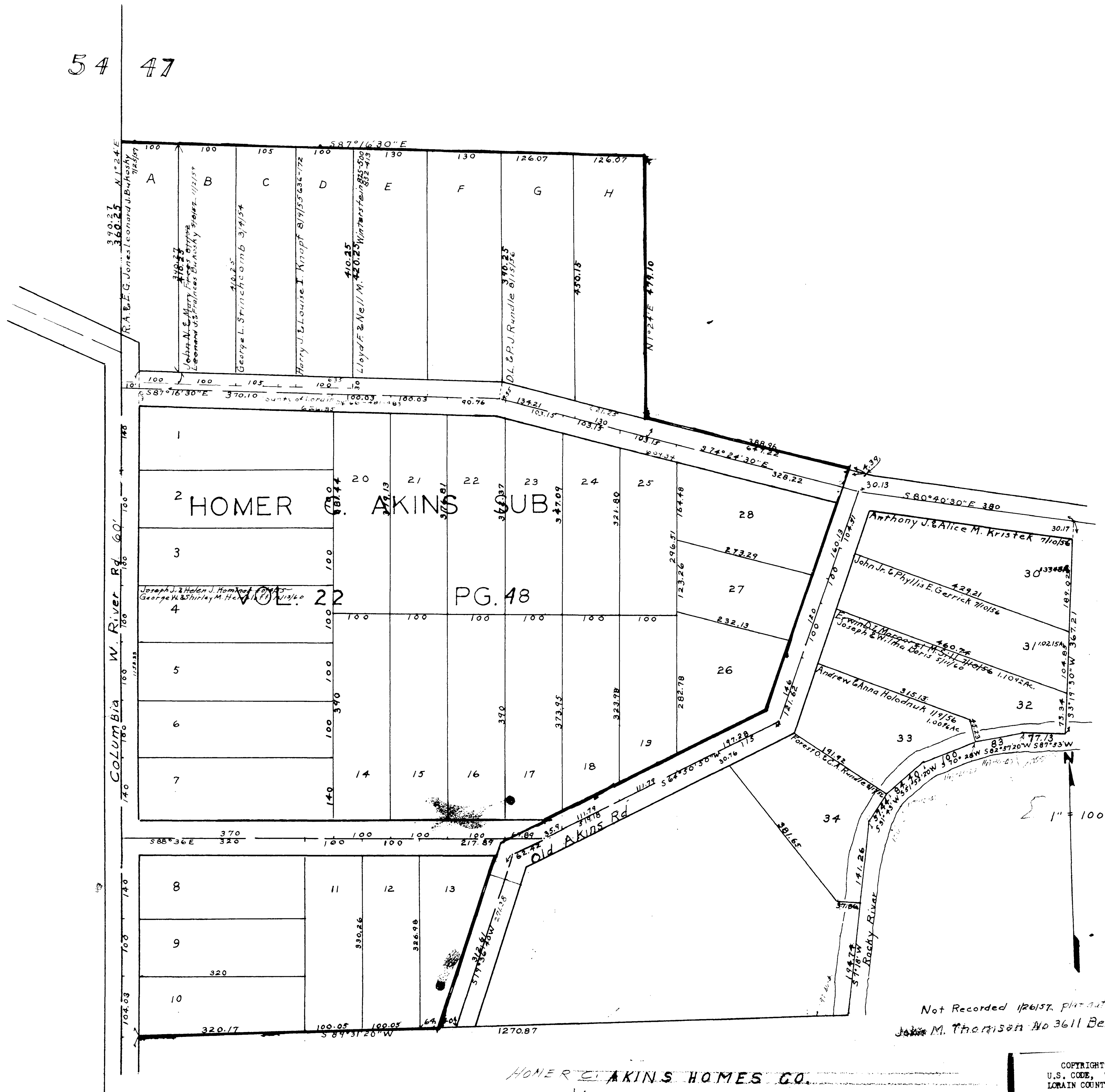
14



COPYRIGHT 1962
U.S. CODE, TITLE 17
LORAIN COUNTY, OHIO
Reproduced by,
Allied Microfilm Corp.
Akron, Ohio

COLUMBIA TOWNSHIP

54 47



Not Recorded 1/26/57. plat dated 1/26/57
 John M. Thorison No 3611 Berea

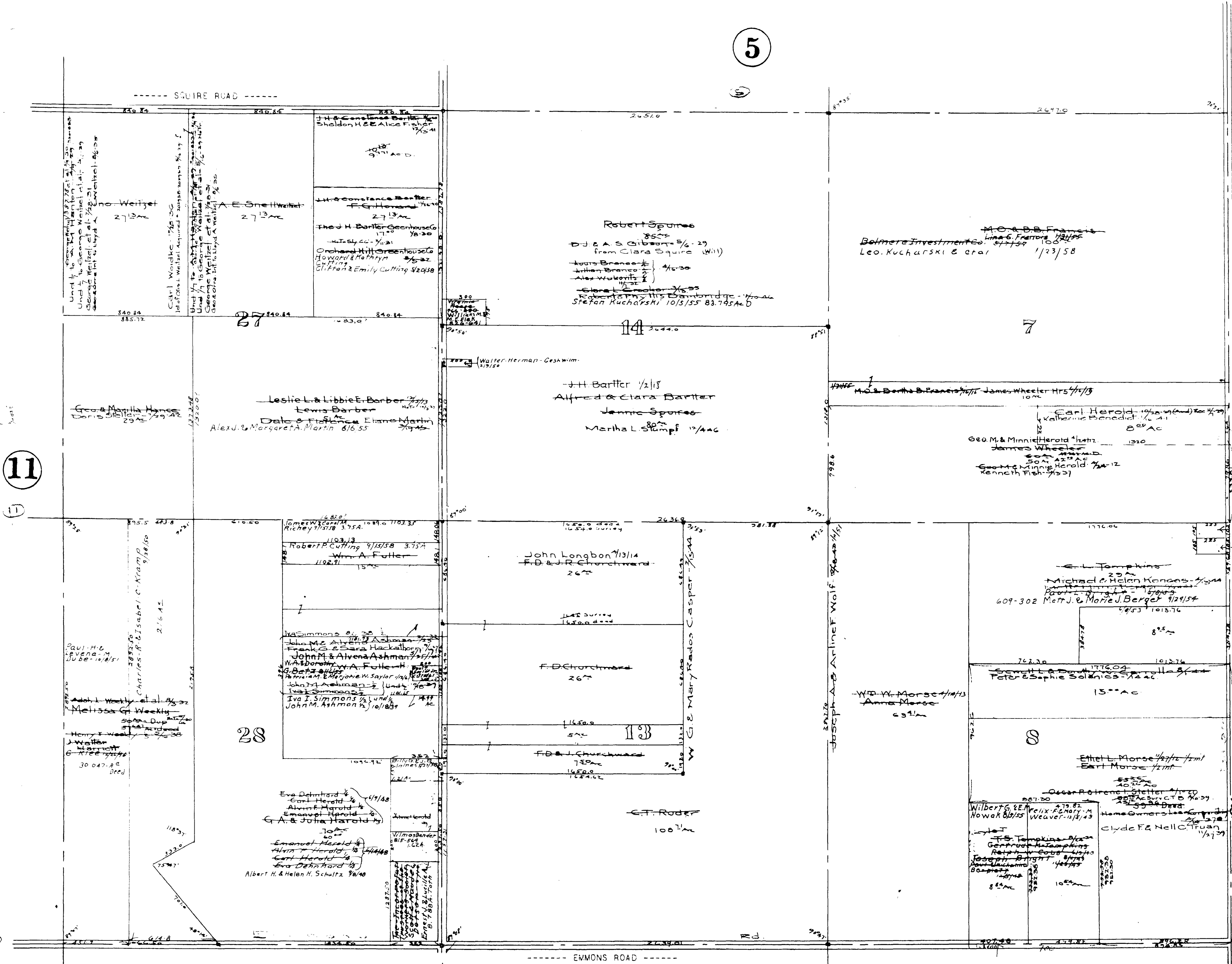
HOMER G. AKINS HOMES CO.
 Void 7-8-60
 See New Plat Vol 22 Pg 48
 Received 7-8-60
 L.W.H.

COPYRIGHT 1962
 U.S. CODE, TITLE 17
 LOHAIN COUNTY, OHIO
 Reproduced by,
 Allied Microfilm Corp.
 Akron, Ohio

COLUMBIA TWP
East Middle Part
Scale 1"=400'



5

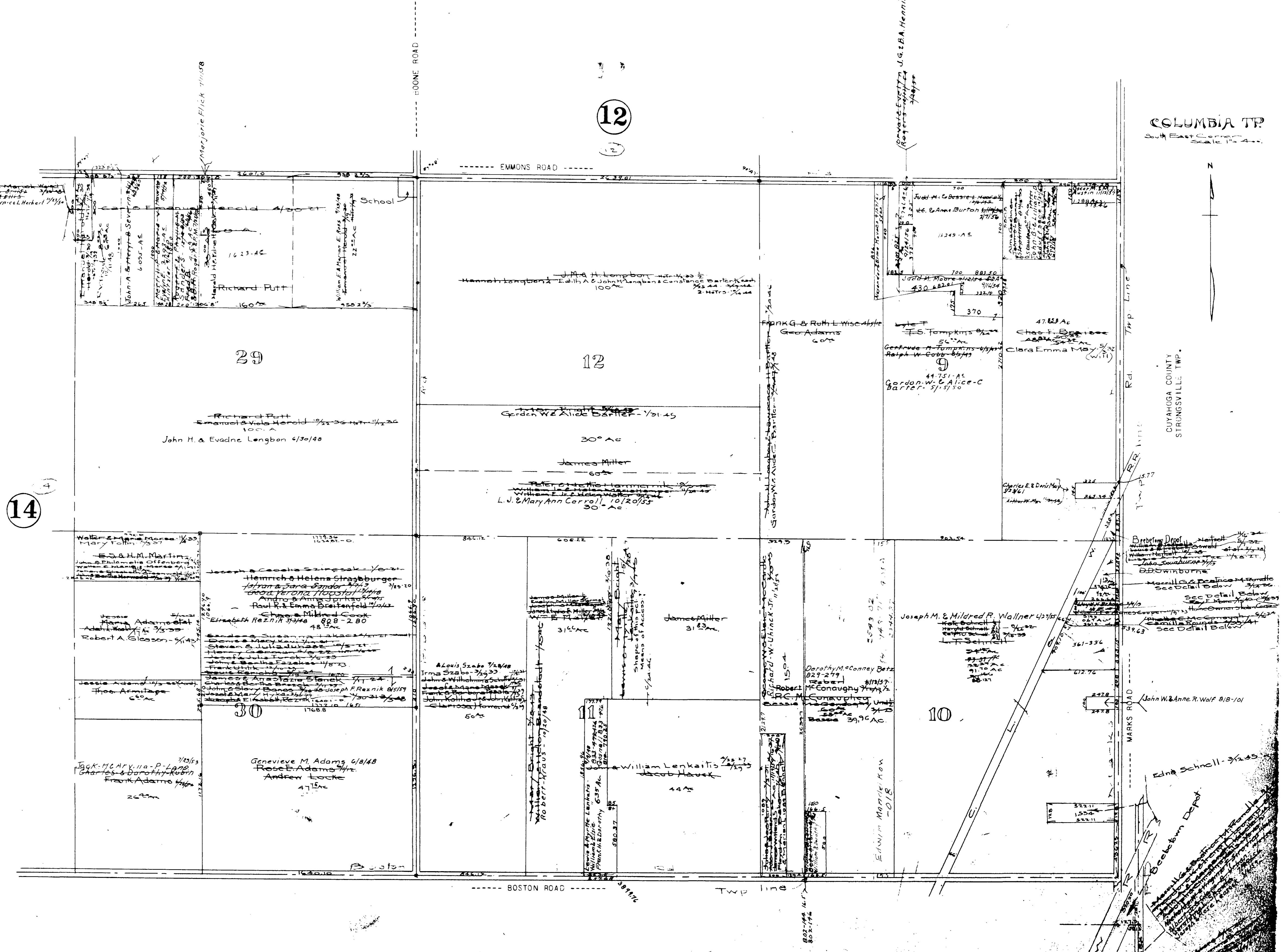


11

13

COLUMBIA TOWNSHIP

COPYRIGHT 1962
U.S. CODE, TITLE 17
LOHAIN COUNTY, OHIO
Reproduced by,
Allied Microfilm Corp.
Akron, Ohio



COLUMBIA TP
 South East Corner
 Scale 1" = 400'

CUYAHOGA COUNTY
 STRUNGSVILLE TWP.

14

12

29

12

30

10

11

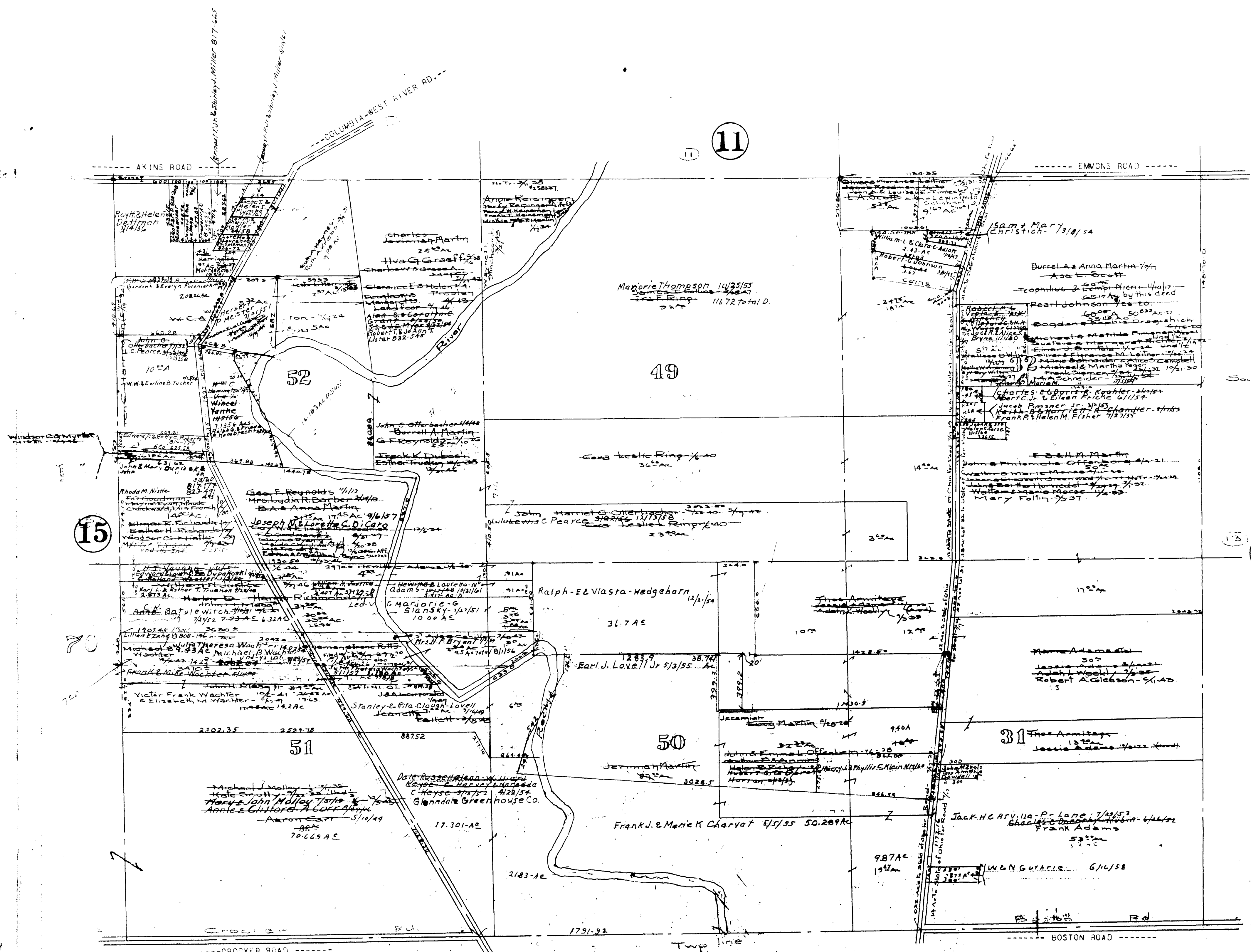
COPYRIGHT 1962
 U.S. CODE, TITLE 17
 LORAIN COUNTY, OHIO
 Reproduced by
 Allied Microfilm Corp.
 Akron, Ohio

COLUMBIA TOWNSHIP

11

13

15



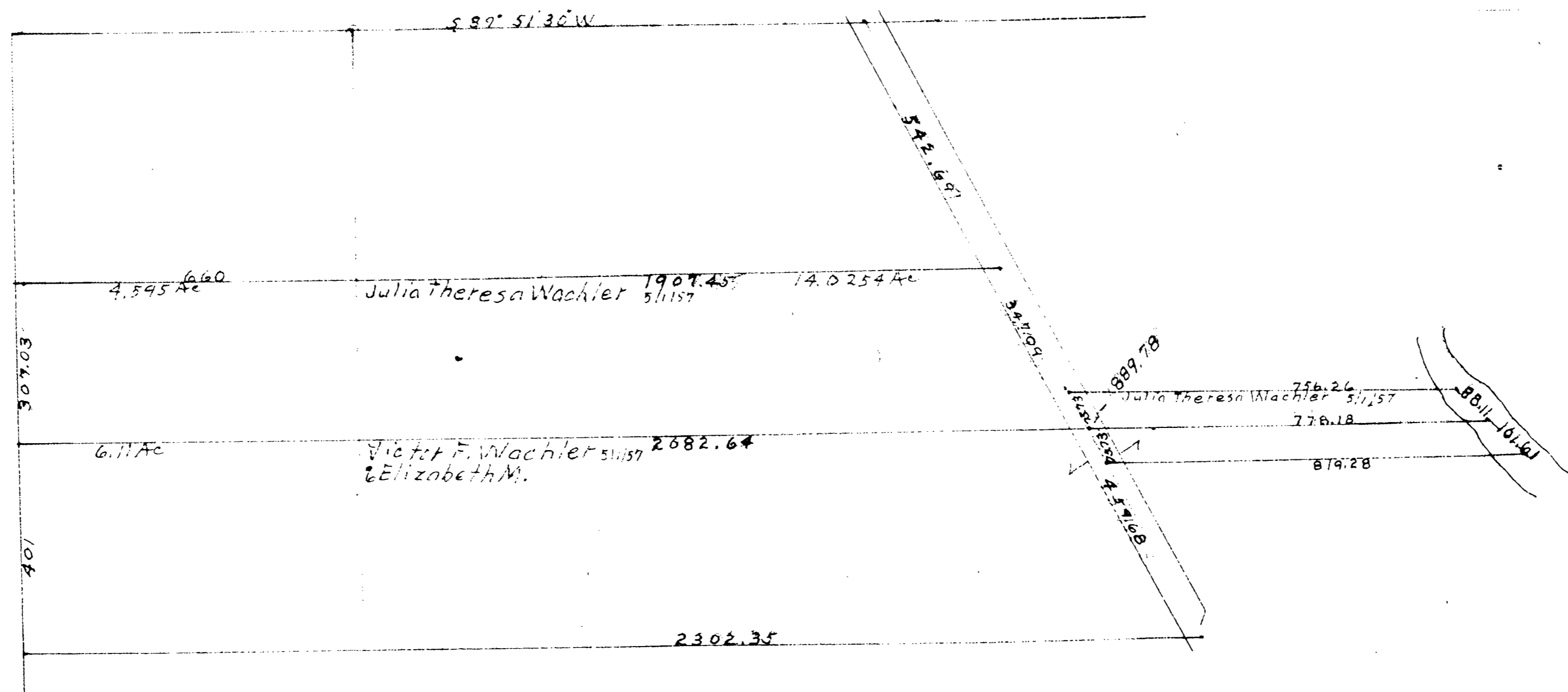
Columbia Twp.
South Middle Part
Scale 1"=400'

MEDINA COUNTY
LIVERPOOL TWP.

ROUTE 252
MALLET CREEK BAY VILLAGE RD.

COPYRIGHT 1962
U.S. CODE, TITLE 17
LORAIN COUNTY, OHIO
Reproduced by,
Allied Microfilm Corp.
Akron, Ohio

COLUMBIA TOWNSHIP



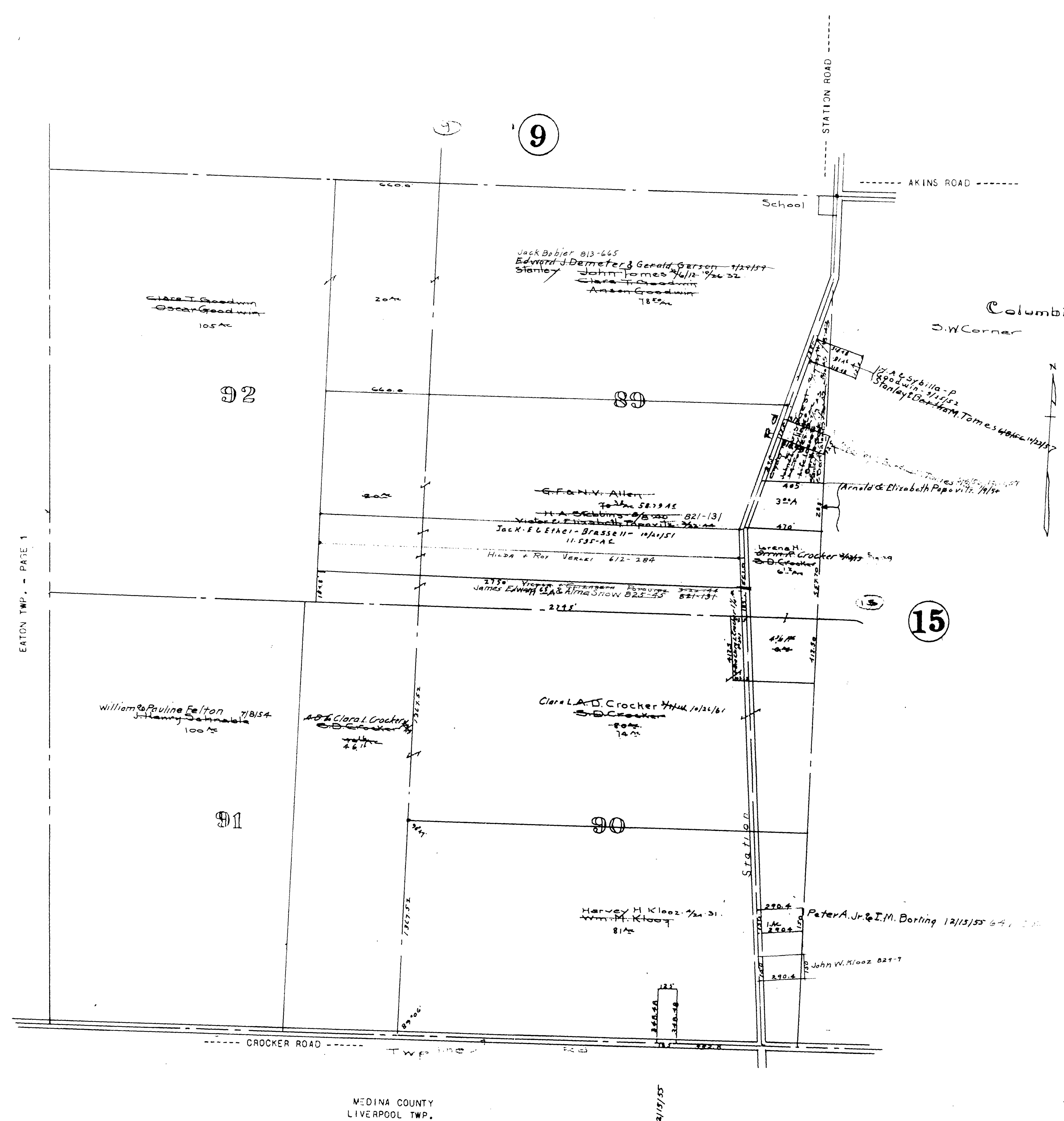
70

51

5 2 4 5 7 3 0 1 5

COLUMBIA TOWNSHIP

COPYRIGHT 1962
 U.S. CODE, TITLE 17
 LORAIN COUNTY, OHIO
 Reproduced by,
 Allied Microfilm Corp.
 Akron, Ohio



EMERY H. Z. M. M. K. LOOZ 12/15/55

MEDINA COUNTY
LIVERPOOL TWP.

COPYRIGHT 1962
 U.S. CODE, TITLE 17
 LORAIN COUNTY, OHIO
 Reproduced by,
 Allied Microfilm Corp.
 Akron, Ohio

COLUMBIA TOWNSHIP

