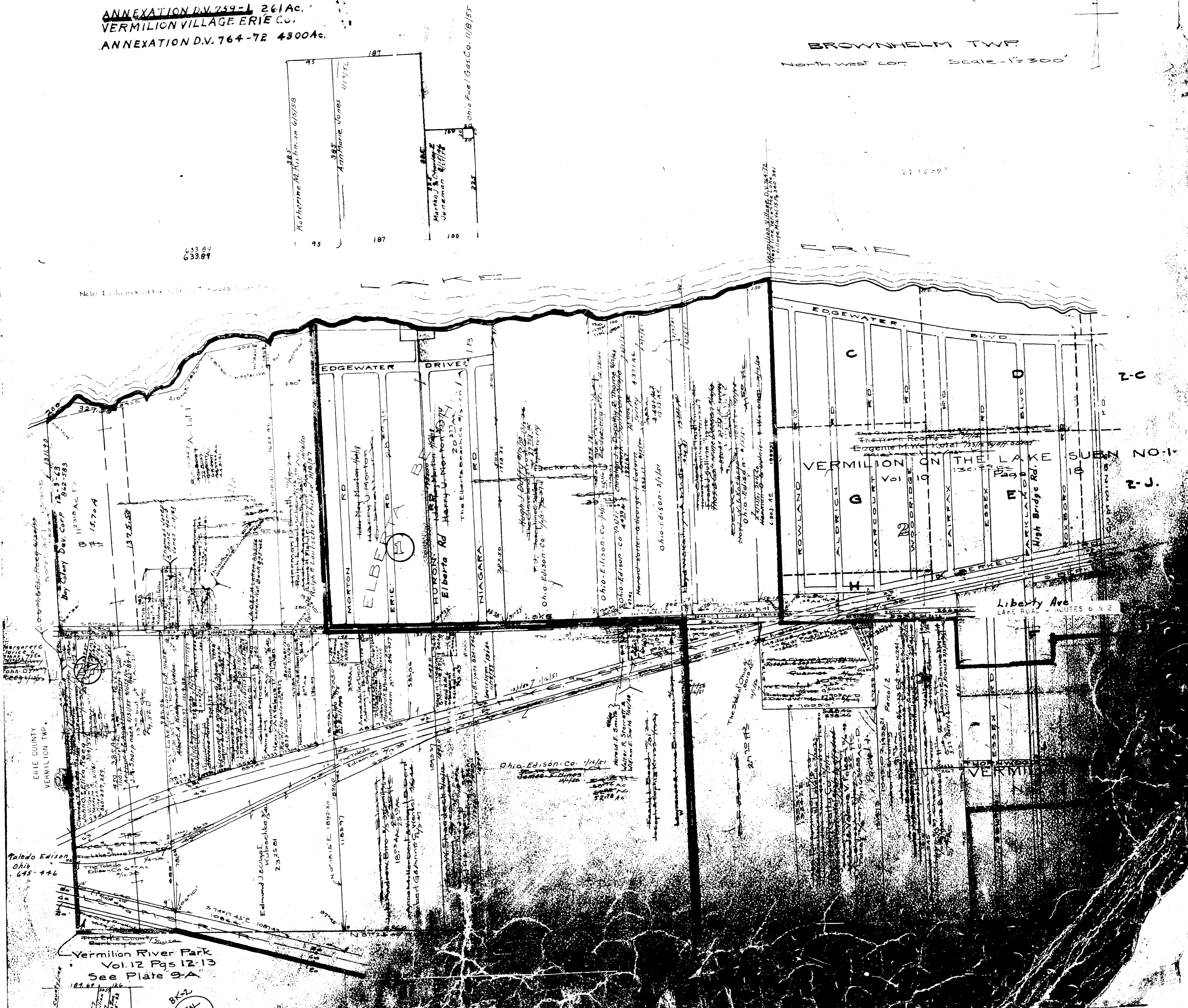


ANNEXATION D.V. 759-1 261Ac.
VERMILION VILLAGE ERIE CO.
ANNEXATION D.V. 764-72 4300Ac.

Scale Reduce to 1" = 600 FT

BROWNHELM TWP
North West Cor. Scale - 1" = 300'



Note: In all cases...

63387
63387

ERIE COUNTY
VERMILION TWP.

Toledo Edison
Ohio
645-446


Vermilion River Park
Vol. 12 Pgs 12-13
See Plate 9A

8X-2
TOTAL
31

COPYRIGHT 1962
U.S. CODE, TITLE 17
LORAIN COUNTY, OHIO
Reproduced by,
Allied Microfilm Corp.
Akron, Ohio

BROWNHELM TOWNSHIP

1
8
6



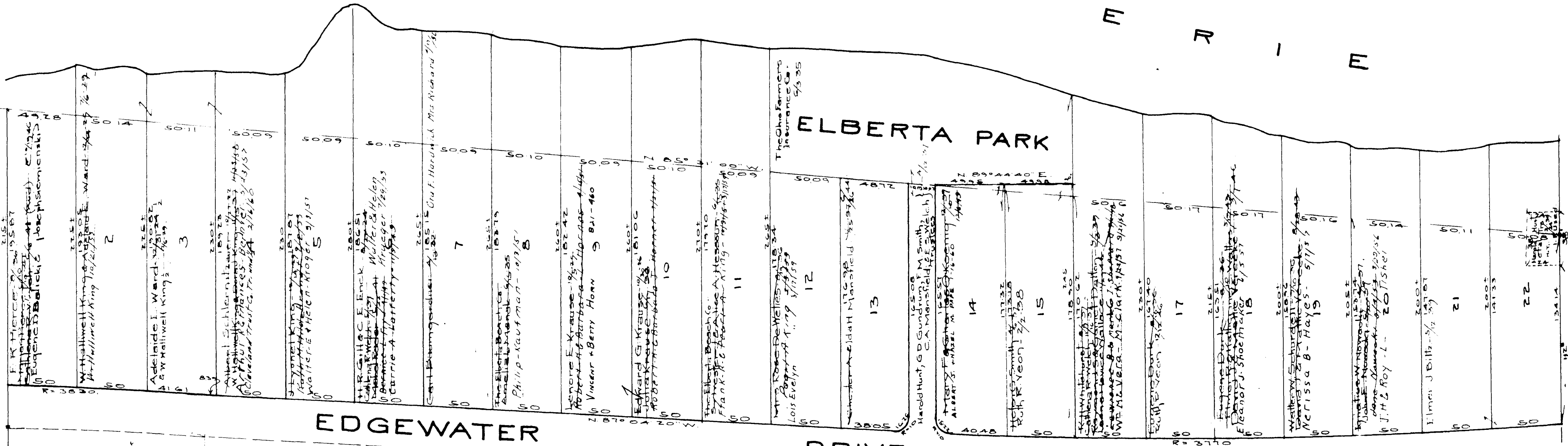
LAKE ERIE ROUTES 0 & 2 Liberty Ave - Ord 821 ROAD

COPYRIGHT 1962
U.S. CODE, TITLE 17
LORAIN COUNTY, OHIO
Reproduced by,
Allied Microfilm Corp.
Akron, Ohio

BROWNHELM TOWNSHIP

Elberta Beach Subd Vol 10 Pg 25
Lots in Block 133 Elberta Beach

L A K E



MORTON ROAD

40	Miss Ethel Cook 7/2/35
41	Miss Alice M. Cook 6/2/35
42	Miss Alice M. Cook 6/2/35
43	Miss Alice M. Cook 6/2/35
44	Miss Alice M. Cook 6/2/35
45	Miss Alice M. Cook 6/2/35
46	Miss Alice M. Cook 6/2/35
47	Miss Alice M. Cook 6/2/35
48	Miss Alice M. Cook 6/2/35
49	Miss Alice M. Cook 6/2/35
50	Miss Alice M. Cook 6/2/35
51	Miss Alice M. Cook 6/2/35
52	Miss Alice M. Cook 6/2/35
53	Miss Alice M. Cook 6/2/35
54	Miss Alice M. Cook 6/2/35
55	Miss Alice M. Cook 6/2/35
56	Miss Alice M. Cook 6/2/35
57	Miss Alice M. Cook 6/2/35
58	Miss Alice M. Cook 6/2/35
59	Miss Alice M. Cook 6/2/35
60	Miss Alice M. Cook 6/2/35

38	John & Mary 10/2/35
39	John & Mary 10/2/35
40	John & Mary 10/2/35
41	John & Mary 10/2/35
42	John & Mary 10/2/35
43	John & Mary 10/2/35
44	John & Mary 10/2/35
45	John & Mary 10/2/35
46	John & Mary 10/2/35
47	John & Mary 10/2/35
48	John & Mary 10/2/35
49	John & Mary 10/2/35
50	John & Mary 10/2/35
51	John & Mary 10/2/35
52	John & Mary 10/2/35
53	John & Mary 10/2/35
54	John & Mary 10/2/35
55	John & Mary 10/2/35
56	John & Mary 10/2/35
57	John & Mary 10/2/35
58	John & Mary 10/2/35
59	John & Mary 10/2/35
60	John & Mary 10/2/35

ERIE ROAD

34	John & Mary 10/2/35
35	John & Mary 10/2/35
36	John & Mary 10/2/35
37	John & Mary 10/2/35
38	John & Mary 10/2/35
39	John & Mary 10/2/35
40	John & Mary 10/2/35
41	John & Mary 10/2/35
42	John & Mary 10/2/35
43	John & Mary 10/2/35
44	John & Mary 10/2/35
45	John & Mary 10/2/35
46	John & Mary 10/2/35
47	John & Mary 10/2/35
48	John & Mary 10/2/35
49	John & Mary 10/2/35
50	John & Mary 10/2/35
51	John & Mary 10/2/35
52	John & Mary 10/2/35
53	John & Mary 10/2/35
54	John & Mary 10/2/35
55	John & Mary 10/2/35
56	John & Mary 10/2/35
57	John & Mary 10/2/35
58	John & Mary 10/2/35
59	John & Mary 10/2/35
60	John & Mary 10/2/35

HURON ROAD

Elberta Road - Ord 821

27	John & Mary 10/2/35
28	John & Mary 10/2/35
29	John & Mary 10/2/35
30	John & Mary 10/2/35
31	John & Mary 10/2/35
32	John & Mary 10/2/35
33	John & Mary 10/2/35
34	John & Mary 10/2/35
35	John & Mary 10/2/35
36	John & Mary 10/2/35
37	John & Mary 10/2/35
38	John & Mary 10/2/35
39	John & Mary 10/2/35
40	John & Mary 10/2/35
41	John & Mary 10/2/35
42	John & Mary 10/2/35
43	John & Mary 10/2/35
44	John & Mary 10/2/35
45	John & Mary 10/2/35
46	John & Mary 10/2/35
47	John & Mary 10/2/35
48	John & Mary 10/2/35
49	John & Mary 10/2/35
50	John & Mary 10/2/35

NIAGARA ROAD

25	John & Mary 10/2/35
26	John & Mary 10/2/35
27	John & Mary 10/2/35
28	John & Mary 10/2/35
29	John & Mary 10/2/35
30	John & Mary 10/2/35
31	John & Mary 10/2/35
32	John & Mary 10/2/35
33	John & Mary 10/2/35
34	John & Mary 10/2/35
35	John & Mary 10/2/35
36	John & Mary 10/2/35
37	John & Mary 10/2/35
38	John & Mary 10/2/35
39	John & Mary 10/2/35
40	John & Mary 10/2/35
41	John & Mary 10/2/35
42	John & Mary 10/2/35
43	John & Mary 10/2/35
44	John & Mary 10/2/35
45	John & Mary 10/2/35
46	John & Mary 10/2/35
47	John & Mary 10/2/35
48	John & Mary 10/2/35
49	John & Mary 10/2/35
50	John & Mary 10/2/35

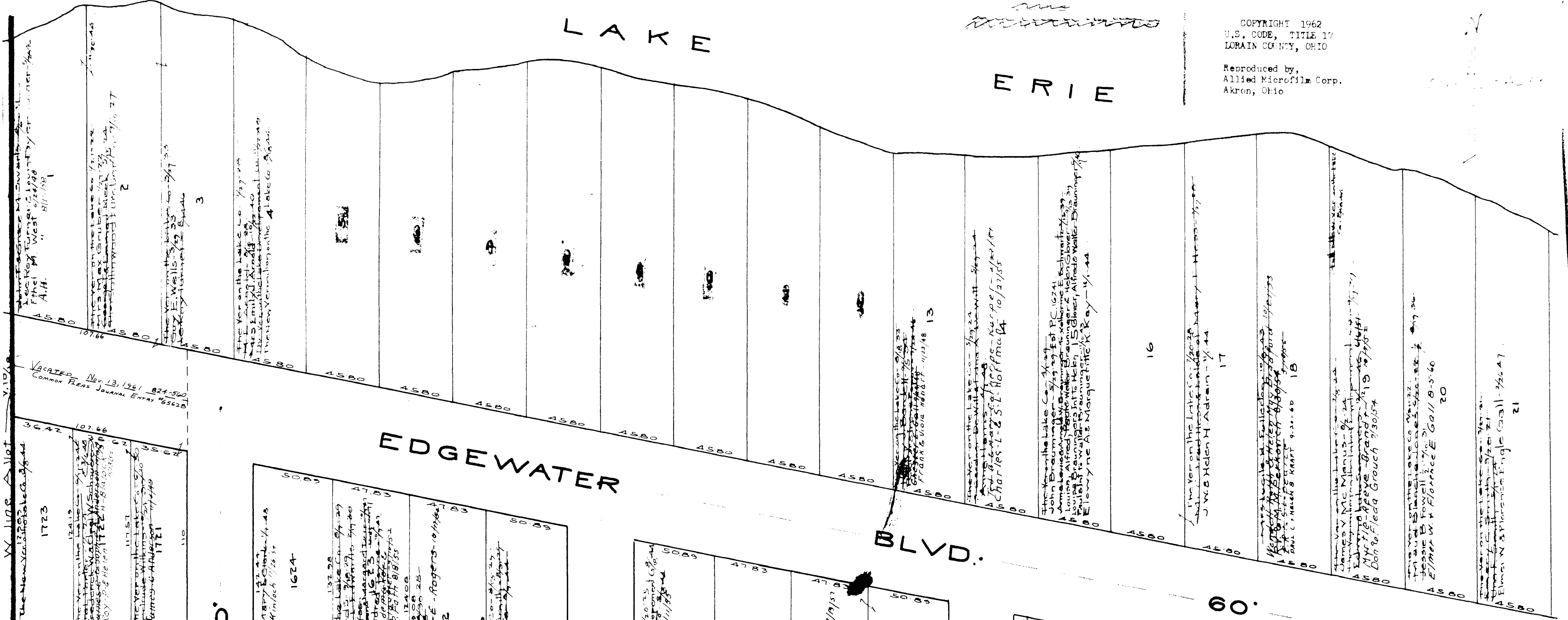
COPYRIGHT 1962
 U.S. CODE, TITLE 17
 LORAIN COUNTY, OHIO
 Reproduced by,
 Allied Microfilm Corp.
 Akron, Ohio

BROWNHELM TOWNSHIP

Elberta Beach Sub. Vol. 10 Pg. 13-14
 Lots in Block The Elberta Beach

COPYRIGHT 1962
U.S. CODE, TITLE 17
LORAIN COUNTY, OHIO
Reproduced by,
Allied Microfilm Corp.
Akron, Ohio

LAKE ERIE



1723
1724
1725
1726
1727
1728
1729
1730
1731
1732
1733
1734
1735
1736
1737
1738
1739
1740
1741
1742
1743
1744
1745
1746
1747
1748
1749
1750
1751
1752
1753
1754
1755
1756
1757
1758
1759
1760
1761
1762
1763
1764
1765
1766
1767
1768
1769
1770
1771
1772
1773
1774
1775
1776
1777
1778
1779
1780
1781
1782
1783
1784
1785
1786
1787
1788
1789
1790
1791
1792
1793
1794
1795
1796
1797
1798
1799
1800

1624	1625	1626	1627	1628	1629	1630	1631	1632	1633	1634	1635	1636	1637	1638
James L.

1529	1530	1531	1532	1533	1534	1535	1536	1537	1538	1539	1540	1541	1542
...

1436	1437	1438	1439	1440	1441	1442	1443	1444	1445	1446	1447	1448	1449
...

1352	1353	1354	1355	1356	1357	1358	1359	1360	1361
...

See File No. 20657 1/2-39
The New Vermilion on the Lake No. 10 Page 10
The New Vermilion on the Lake No. 10 Page 10
The New Vermilion on the Lake No. 10 Page 10

BROWNHELM TOWNSHIP

F R I E

18	19	20	21	22	23	24	25	26	27	28	29	30	31	32	33	34	35	36	37	38	39	40	41	42	43	
Am. Eng. Co. J. E. Coffey Florence Gall 5-23-60 22							Herbert A. & Evelyn A. Arthur Elmer W. & Florence J. Gall 1/14/49																			

EDGEWATER

BLVD.

1330	1331	1332	1333	1334	1335	1336	1337	1338	1339	1340	1341	1342	1343	1344	1345	1346	1347	1348	1349	1350	1351	1352	1353	1354	1355	1356	1357	1358	1359	1360	1361	1362	1363	1364	1365	1366	1367	1368	1369	1370	1371	1372	1373	1374	1375	1376	1377	1378	1379	1380	1381	1382	1383	1384	1385	1386	1387	1388	1389	1390	1391	1392	1393	1394	1395	1396	1397	1398	1399	1400	1401	1402	1403	1404	1405	1406	1407	1408	1409	1410	1411	1412	1413	1414	1415	1416	1417	1418	1419	1420	1421	1422	1423	1424	1425	1426	1427	1428	1429	1430	1431	1432	1433	1434	1435	1436	1437	1438	1439	1440	1441	1442	1443	1444	1445	1446	1447	1448	1449	1450	1451	1452	1453	1454	1455	1456	1457	1458	1459	1460	1461	1462	1463	1464	1465	1466	1467	1468	1469	1470	1471	1472	1473	1474	1475	1476	1477	1478	1479	1480	1481	1482	1483	1484	1485	1486	1487	1488	1489	1490	1491	1492	1493	1494	1495	1496	1497	1498	1499	1500
1330	1331	1332	1333	1334	1335	1336	1337	1338	1339	1340	1341	1342	1343	1344	1345	1346	1347	1348	1349	1350	1351	1352	1353	1354	1355	1356	1357	1358	1359	1360	1361	1362	1363	1364	1365	1366	1367	1368	1369	1370	1371	1372	1373	1374	1375	1376	1377	1378	1379	1380	1381	1382	1383	1384	1385	1386	1387	1388	1389	1390	1391	1392	1393	1394	1395	1396	1397	1398	1399	1400	1401	1402	1403	1404	1405	1406	1407	1408	1409	1410	1411	1412	1413	1414	1415	1416	1417	1418	1419	1420	1421	1422	1423	1424	1425	1426	1427	1428	1429	1430	1431	1432	1433	1434	1435	1436	1437	1438	1439	1440	1441	1442	1443	1444	1445	1446	1447	1448	1449	1450	1451	1452	1453	1454	1455	1456	1457	1458	1459	1460	1461	1462	1463	1464	1465	1466	1467	1468	1469	1470	1471	1472	1473	1474	1475	1476	1477	1478	1479	1480	1481	1482	1483	1484	1485	1486	1487	1488	1489	1490	1491	1492	1493	1494	1495	1496	1497	1498	1499	1500

RD. 40'

RD.

FAIRFAX

RD.

ESSEX

BLVD.

PARKLAND

ROXBORO RD.

1501
1502
1503
1504
1505
1506
1507
1508
1509
1510
1511
1512
1513
1514
1515
1516
1517
1518
1519
1520
1521
1522
1523
1524
1525
1526
1527
1528
1529
1530
1531
1532
1533
1534
1535
1536
1537
1538
1539
1540
1541
1542
1543
1544
1545
1546
1547
1548
1549
1550
1551
1552
1553
1554
1555
1556
1557
1558
1559
1560
1561
1562
1563
1564
1565
1566
1567
1568
1569
1570
1571
1572
1573
1574
1575
1576
1577
1578
1579
1580
1581
1582
1583
1584
1585
1586
1587
1588
1589
1590
1591
1592
1593
1594
1595
1596
1597
1598
1599
1600

1335	Rudolph & Frances Zerkow 12/1/58
1334	Joseph C. & Sophie Anderson 12/1/58
1333	James C. & Sophie Anderson 12/1/58
1332	Mabel V. Williams 12/1/58
1331	The Ver on the Lake Co. 12/1/58
1330	Hubert J. Reynolds 12/1/58
1329	The Ver on the Lake Co. 12/1/58
1328	The Ver on the Lake Co. 12/1/58
1327	The Ver on the Lake Co. 12/1/58
1326	The Ver on the Lake Co. 12/1/58
1325	The Ver on the Lake Co. 12/1/58
1324	The Ver on the Lake Co. 12/1/58
1323	The Ver on the Lake Co. 12/1/58
1322	The Ver on the Lake Co. 12/1/58
1321	The Ver on the Lake Co. 12/1/58
1320	The Ver on the Lake Co. 12/1/58
1319	The Ver on the Lake Co. 12/1/58
1318	The Ver on the Lake Co. 12/1/58
1317	The Ver on the Lake Co. 12/1/58
1316	The Ver on the Lake Co. 12/1/58
1315	Henry & Agnes K. Lukowski 12/1/58
1314	Robt + Billie Bennett 12/1/58
1313	John R. & Rita O'Connell 12/1/58
1312	The Ver on the Lake Co. 12/1/58
1311	Rocco & Sarah-Tanzi 12/1/58
1310	The Ver on the Lake Co. 12/1/58

1284	The Ver on the Lake Co. 12/1/58
1285	Maud Jones 12/1/58
1286	The Ver on the Lake Co. 12/1/58
1287	The Ver on the Lake Co. 12/1/58
1288	The Ver on the Lake Co. 12/1/58
1289	The Ver on the Lake Co. 12/1/58
1290	The Ver on the Lake Co. 12/1/58
1291	The Ver on the Lake Co. 12/1/58
1292	The Ver on the Lake Co. 12/1/58
1293	The Ver on the Lake Co. 12/1/58
1294	The Ver on the Lake Co. 12/1/58
1295	The Ver on the Lake Co. 12/1/58
1296	The Ver on the Lake Co. 12/1/58
1297	Ella D. Dickason 12/1/58
1298	The Ver on the Lake Co. 12/1/58
1299	The Ver on the Lake Co. 12/1/58
1300	The Ver on the Lake Co. 12/1/58
1301	The Ver on the Lake Co. 12/1/58
1302	Raymond L. & Ellen A. Frantz 12/1/58
1303	The Ver on the Lake Co. 12/1/58
1304	Richard H. & Ann E. Manne 12/1/58
1305	The Ver on the Lake Co. 12/1/58
1306	The Ver on the Lake Co. 12/1/58
1307	Raymond & Ellen Thomas 12/1/58
1308	The Ver on the Lake Co. 12/1/58
1309	The Ver on the Lake Co. 12/1/58

1206	The Ver on the Lake Co. 12/1/58
1207	The Ver on the Lake Co. 12/1/58
1208	The Ver on the Lake Co. 12/1/58
1209	The Ver on the Lake Co. 12/1/58
1210	The Ver on the Lake Co. 12/1/58
1211	The Ver on the Lake Co. 12/1/58
1212	The Ver on the Lake Co. 12/1/58
1213	The Ver on the Lake Co. 12/1/58
1214	The Ver on the Lake Co. 12/1/58
1215	Katherine O'Neill 12/1/58
1216	The Ver on the Lake Co. 12/1/58
1217	The Ver on the Lake Co. 12/1/58
1218	The Ver on the Lake Co. 12/1/58
1219	The Ver on the Lake Co. 12/1/58
1220	The Ver on the Lake Co. 12/1/58
1221	The Ver on the Lake Co. 12/1/58
1222	The Ver on the Lake Co. 12/1/58
1223	The Ver on the Lake Co. 12/1/58
1224	The Ver on the Lake Co. 12/1/58
1225	The Ver on the Lake Co. 12/1/58
1226	The Ver on the Lake Co. 12/1/58
1227	The Ver on the Lake Co. 12/1/58
1228	The Ver on the Lake Co. 12/1/58
1229	The Ver on the Lake Co. 12/1/58
1230	The Ver on the Lake Co. 12/1/58

1181	John P. Chapla et al 12/1/58
1180	The Ver on the Lake Co. 12/1/58
1179	The Ver on the Lake Co. 12/1/58
1178	The Ver on the Lake Co. 12/1/58
1177	The Ver on the Lake Co. 12/1/58
1176	The Ver on the Lake Co. 12/1/58
1175	The Ver on the Lake Co. 12/1/58
1174	The Ver on the Lake Co. 12/1/58
1173	The Ver on the Lake Co. 12/1/58
1172	The Ver on the Lake Co. 12/1/58
1171	Sophia Biondi 12/1/58
1170	The Ver on the Lake Co. 12/1/58
1169	The Ver on the Lake Co. 12/1/58
1168	The Ver on the Lake Co. 12/1/58
1167	The Ver on the Lake Co. 12/1/58
1166	The Ver on the Lake Co. 12/1/58
1165	The Ver on the Lake Co. 12/1/58
1164	The Ver on the Lake Co. 12/1/58
1163	The Ver on the Lake Co. 12/1/58
1162	The Ver on the Lake Co. 12/1/58
1161	The Ver on the Lake Co. 12/1/58
1160	The Ver on the Lake Co. 12/1/58
1159	The Ver on the Lake Co. 12/1/58
1158	The Ver on the Lake Co. 12/1/58
1157	The Ver on the Lake Co. 12/1/58

1118	The Ver on the Lake Co. 12/1/58
1117	The Ver on the Lake Co. 12/1/58
1116	The Ver on the Lake Co. 12/1/58
1115	The Ver on the Lake Co. 12/1/58
1114	The Ver on the Lake Co. 12/1/58
1113	The Ver on the Lake Co. 12/1/58
1112	The Ver on the Lake Co. 12/1/58
1111	The Ver on the Lake Co. 12/1/58
1110	The Ver on the Lake Co. 12/1/58
1109	The Ver on the Lake Co. 12/1/58
1108	The Ver on the Lake Co. 12/1/58
1107	The Ver on the Lake Co. 12/1/58
1106	The Ver on the Lake Co. 12/1/58
1105	The Ver on the Lake Co. 12/1/58
1104	The Ver on the Lake Co. 12/1/58
1103	The Ver on the Lake Co. 12/1/58
1102	The Ver on the Lake Co. 12/1/58
1101	The Ver on the Lake Co. 12/1/58
1100	The Ver on the Lake Co. 12/1/58
1099	The Ver on the Lake Co. 12/1/58
1098	The Ver on the Lake Co. 12/1/58
1097	The Ver on the Lake Co. 12/1/58
1096	The Ver on the Lake Co. 12/1/58
1095	The Ver on the Lake Co. 12/1/58
1094	The Ver on the Lake Co. 12/1/58
1093	The Ver on the Lake Co. 12/1/58
1092	The Ver on the Lake Co. 12/1/58
1091	The Ver on the Lake Co. 12/1/58
1090	The Ver on the Lake Co. 12/1/58

40' RD. FAIRFAX RD. 40'

40' RD. ESSEX RD. 40'

50' PARKLAND BLVD. High Bridge Road - Ord-82/

40' RD. ROXBORO RD. 40'

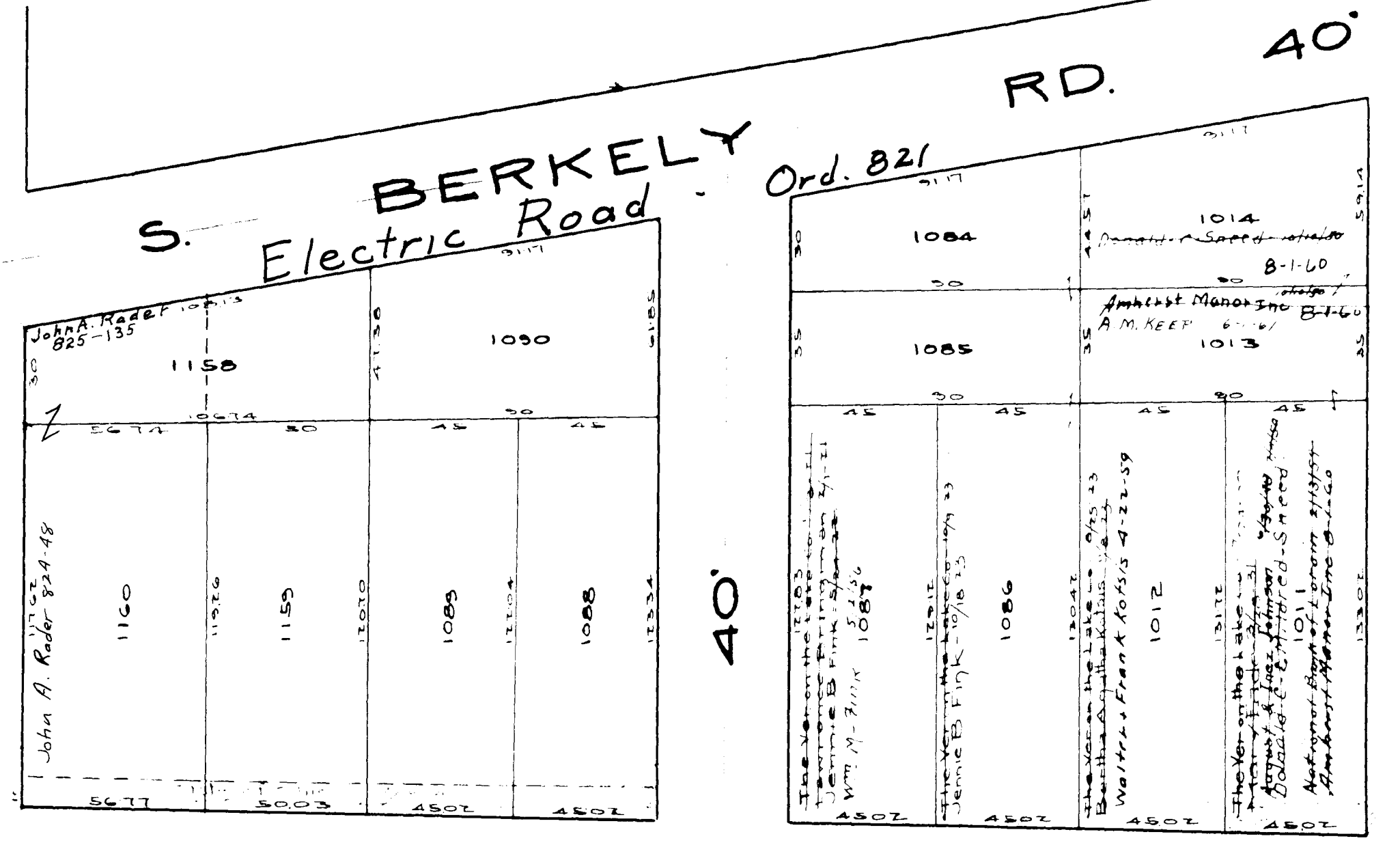
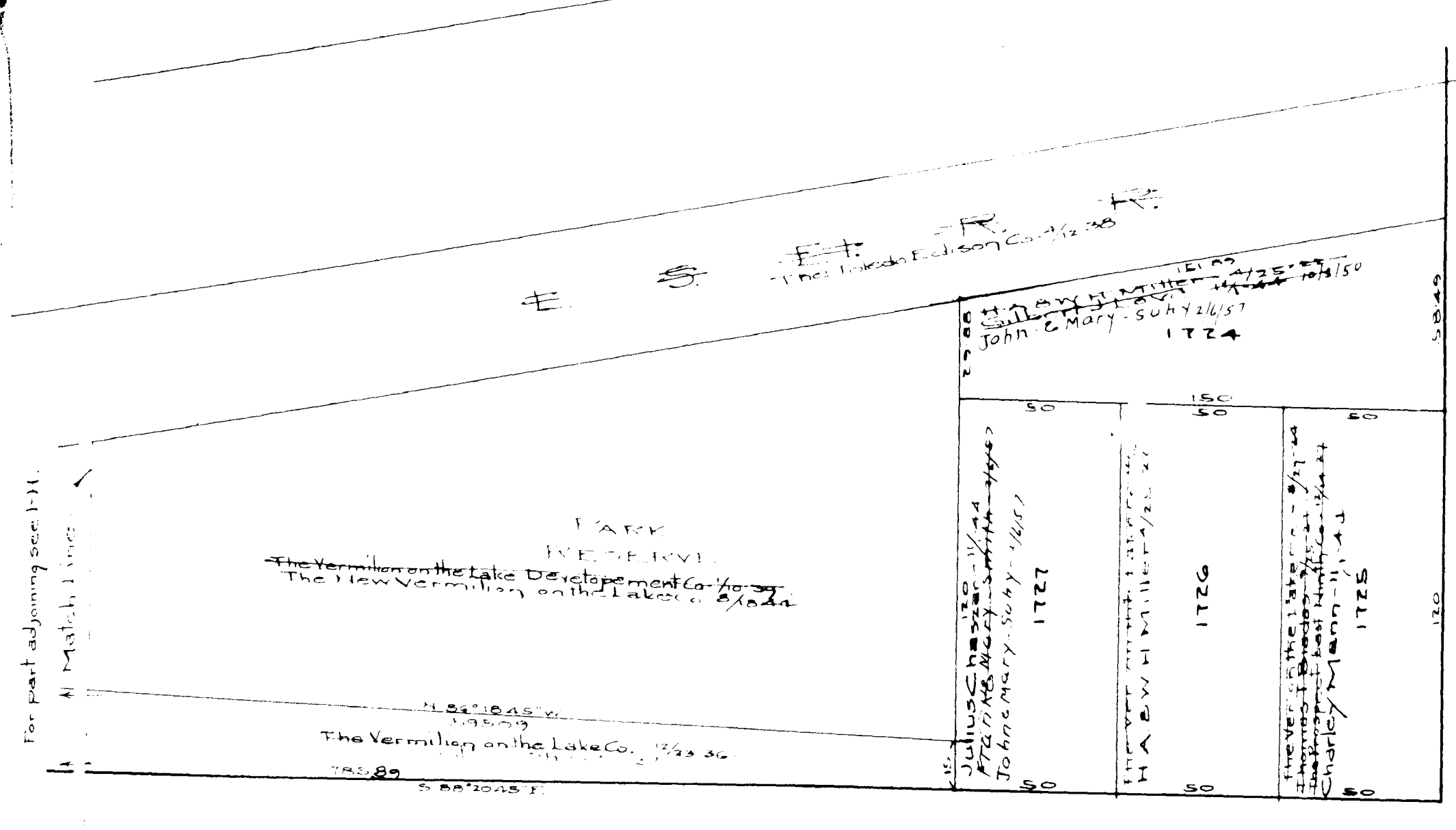
NORTH

BERKELY Berkely Road - Ord-82/

BROWHELM TOWNSHIP

COPYRIGHT 1962 U.S. CODE, TITLE 17 LORAIN COUNTY, OHIO Reproduced by Allied Microfilm Corp. Akron, Ohio

For Vacation of Lots Crossed off this See File No. 20367-76-29 Vermilion On The Lake Subn Vol. 10 Pg. 18 & Vol. 16 Pg. 32



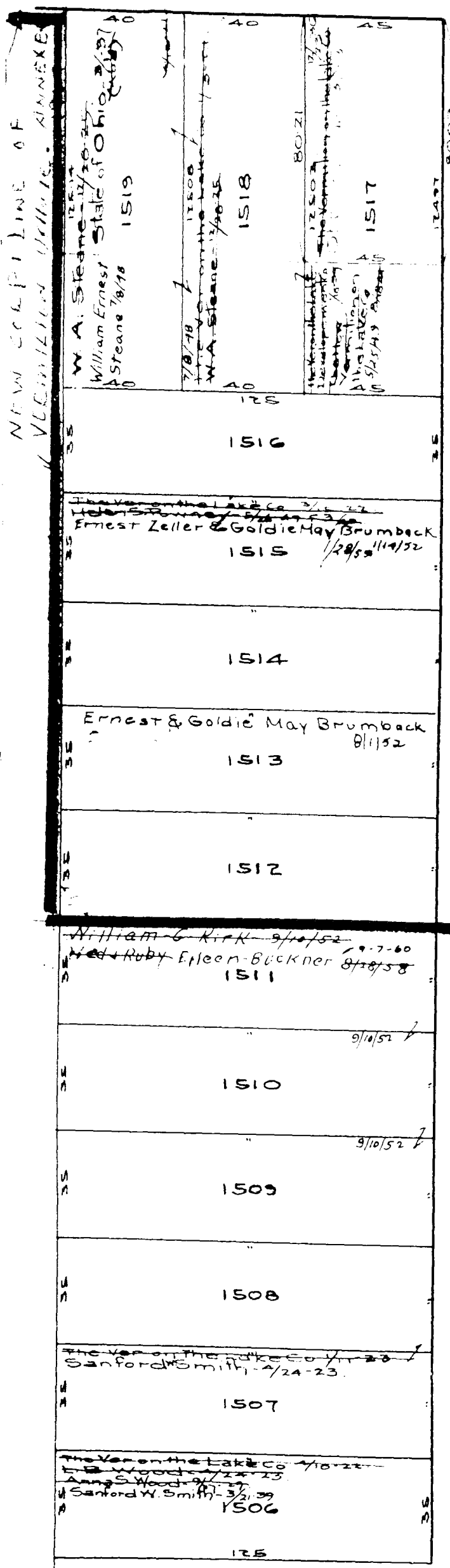
LAKE ROAD - ROUTES 6 & 2

LAKE

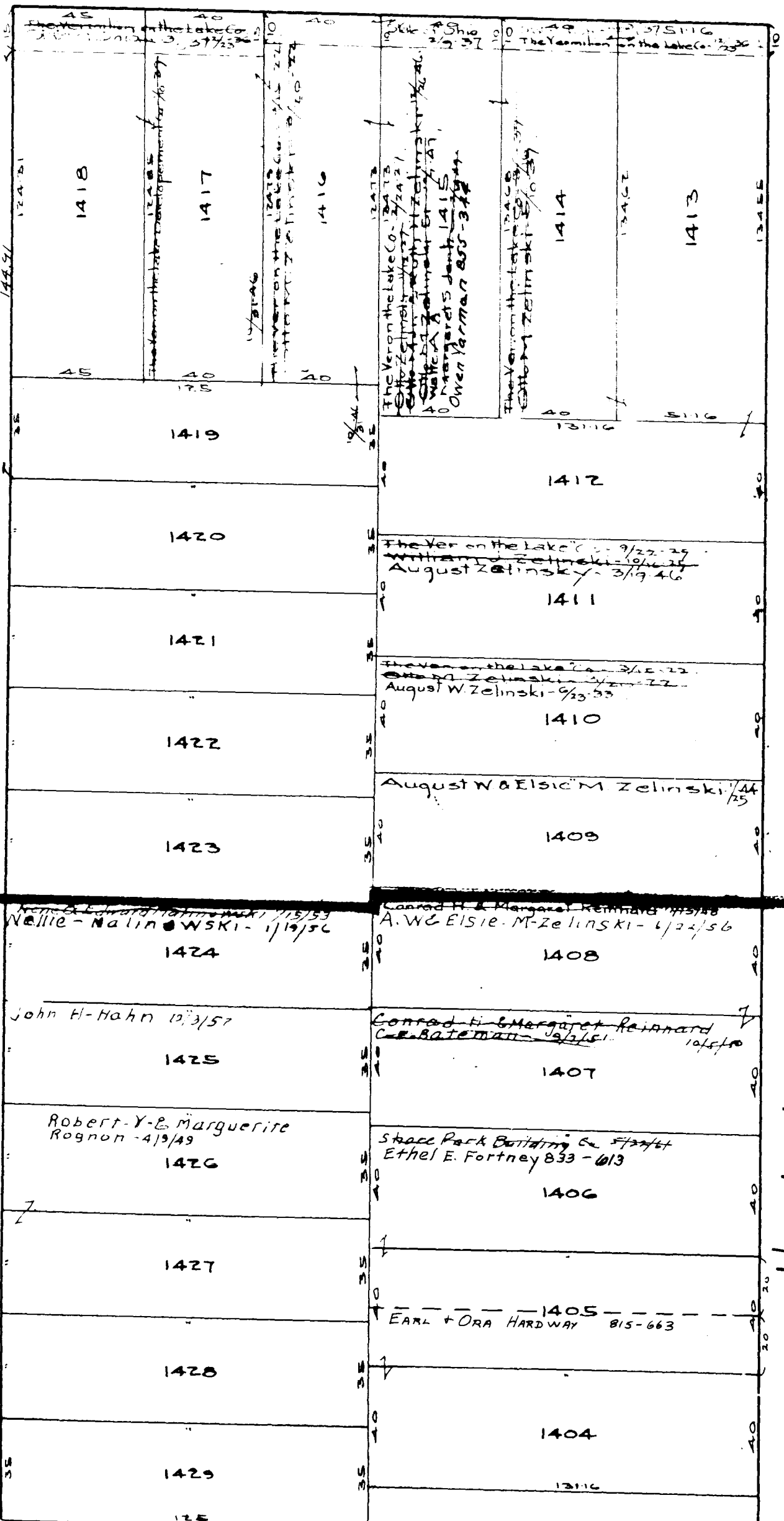
SHORE BLVD.

60'

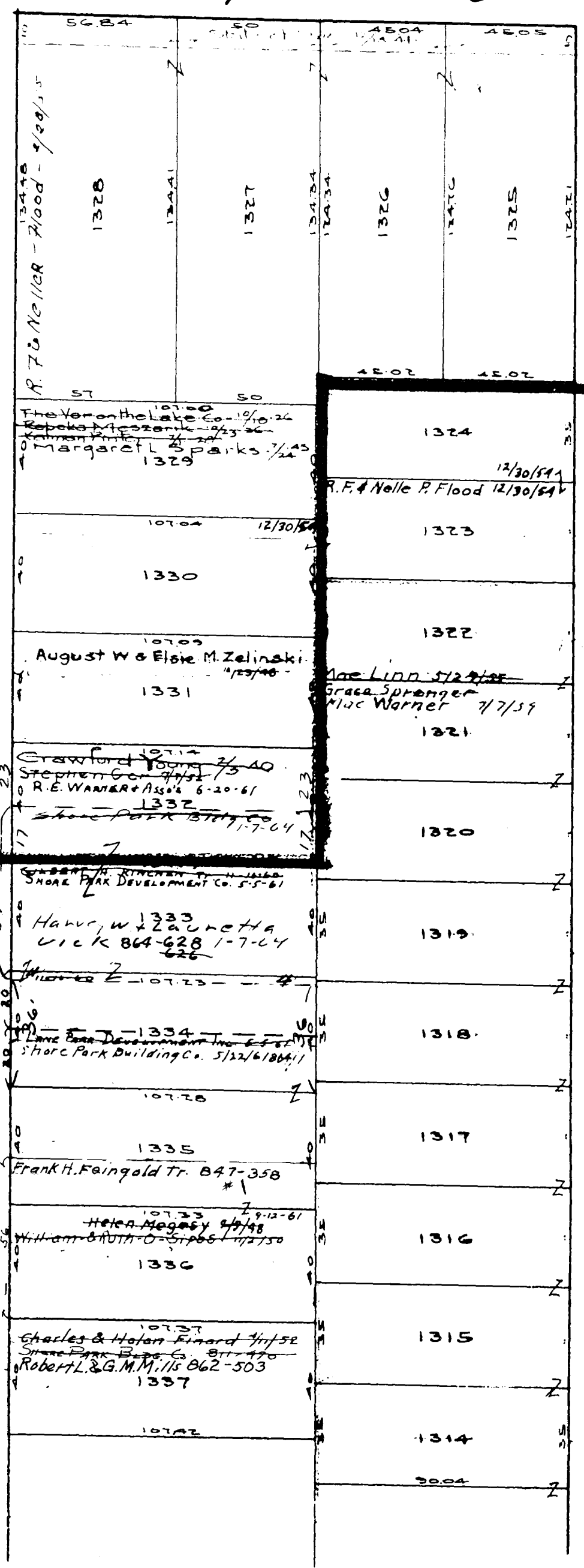
Liberty Ave - Ord. 821




SOUTH ESSEX RD. 40'



High Bridge Road - Ord 821
PARKLAND BLVD. (N)



ROXBORO RD.



CUMMINGS RD.

COPYRIGHT 1962
U.S. CODE, TITLE 17
LORAIN COUNTY, OHIO

Reproduced by,
Allied Microfilm Corp.
Akron, Ohio

Vermilion on the Lake Subn No 2, Vol 10 Pg 20

For Vacation of Lots crossed off thus: see File No 263857-1/2-39,
Vermilion on the Lake Subn No 1, Vol 10 Pg 18.
Lots in blank. The Vermilion on the Lake Co.
The Vermilion on the Lake Co.
The New Vermilion on the Lake Co.

BROWNHELM TOWNSHIP

COPYRIGHT 1962
U.S. CODE, TITLE 17
LORAIN COUNTY, OHIO
Reproduced by
Allied Microfilm Corp.
Akron, Ohio

Table with columns for parcel numbers (16747 to 1680) and descriptions (e.g., Bd. of Ed. of Vermilion Local School Dist. 3/24/56).

RD. ROWLAND 40'

Table with columns for parcel numbers (1639 to 1664) and descriptions (e.g., R. R. & Catherine-Evanson 4/10/57).

RD. ALDRICH 40'

Table with columns for parcel numbers (1511 to 1568) and descriptions (e.g., J.C. & A. Anderson 10/14/58).

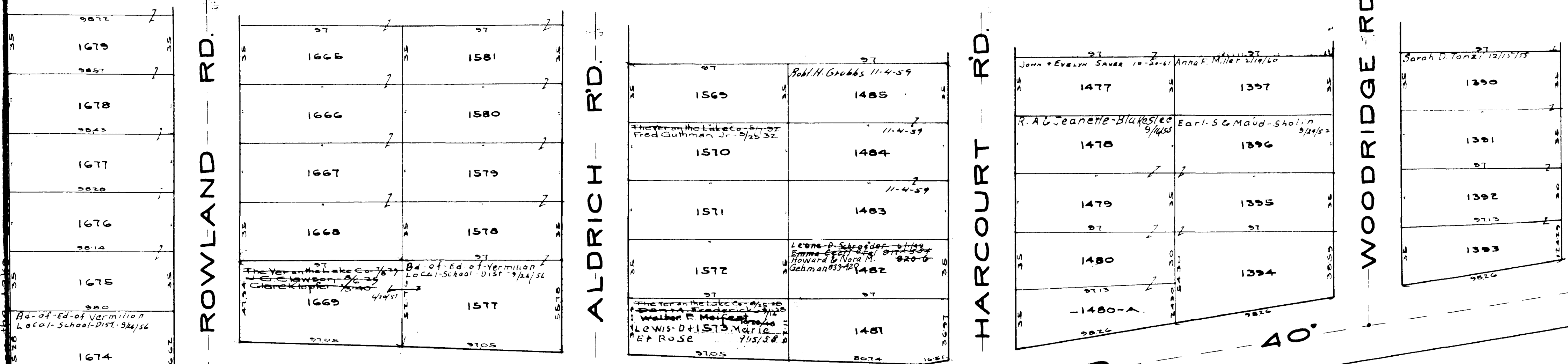
RD. HARCOURT 40'

Table with columns for parcel numbers (1451 to 1476) and descriptions (e.g., The Ver on the Lake Co. 12/20/50).

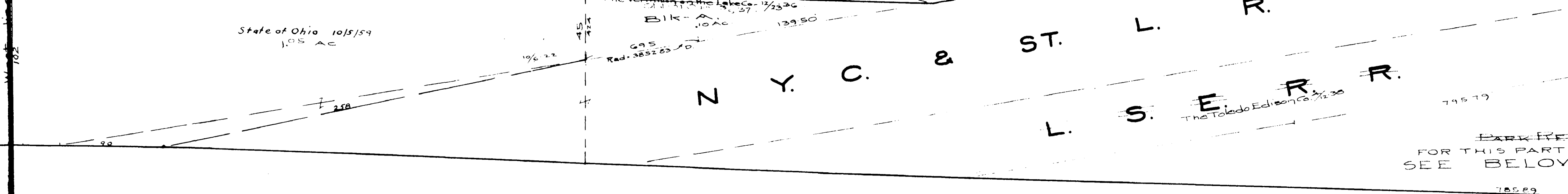
RD. WOODRIDGE 40'

Table with columns for parcel numbers (1364 to 1388) and descriptions (e.g., The Ver on the Lake Co. 12/20/50).

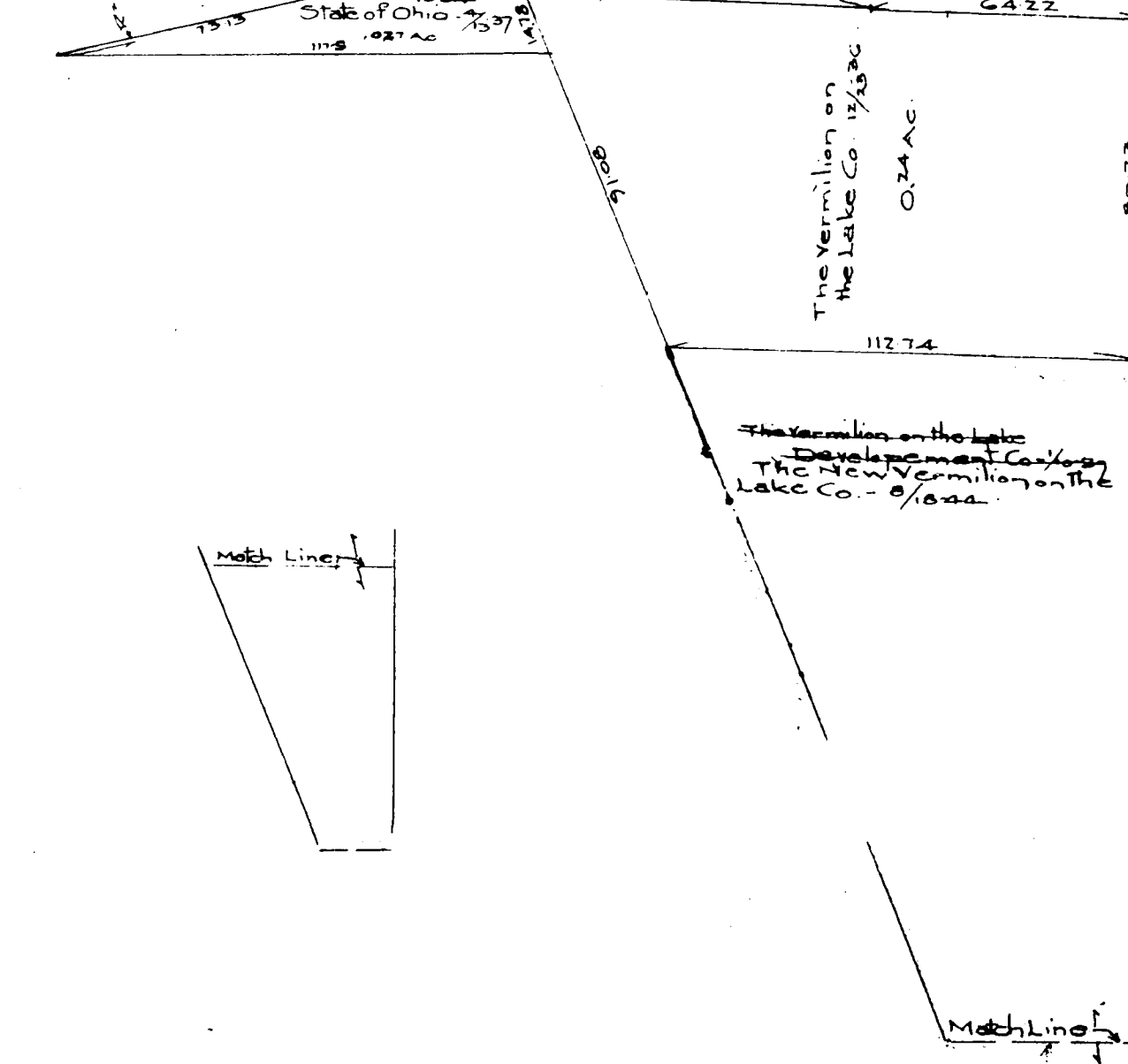
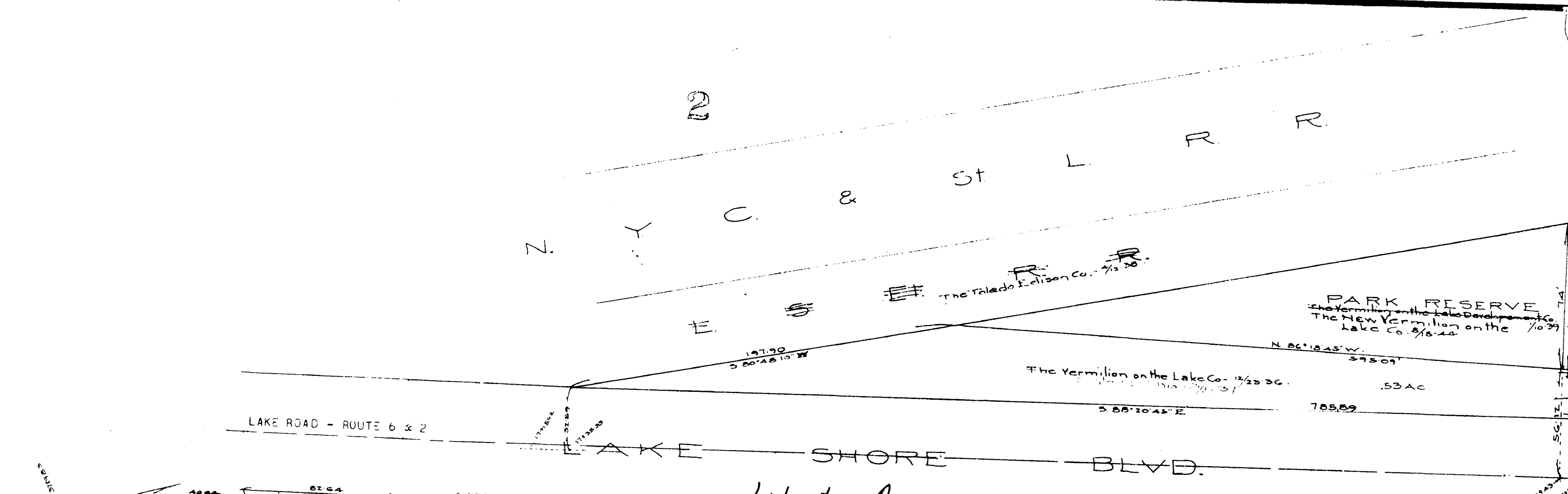
BROWNHELM TOWNSHIP 1.6 1.0



NORTH BERKELY
Berkely Road - Ord 821



LAKE SHORE
Liberty Ave Ord 821



BROWNHelm TOWNSHIP


COPYRIGHT 1962
U.S. CODE, TITLE 17
LORAIN COUNTY, OHIO
Reproduced by,
Allied Microfilm Corp.
Akron, Ohio

If this is crossed off this is correct see File No. 23057-1-39
 Vermilion On The Lake Subn No. 10 Pg 18
 Lots in blank The Vermilion on the Lake Co.

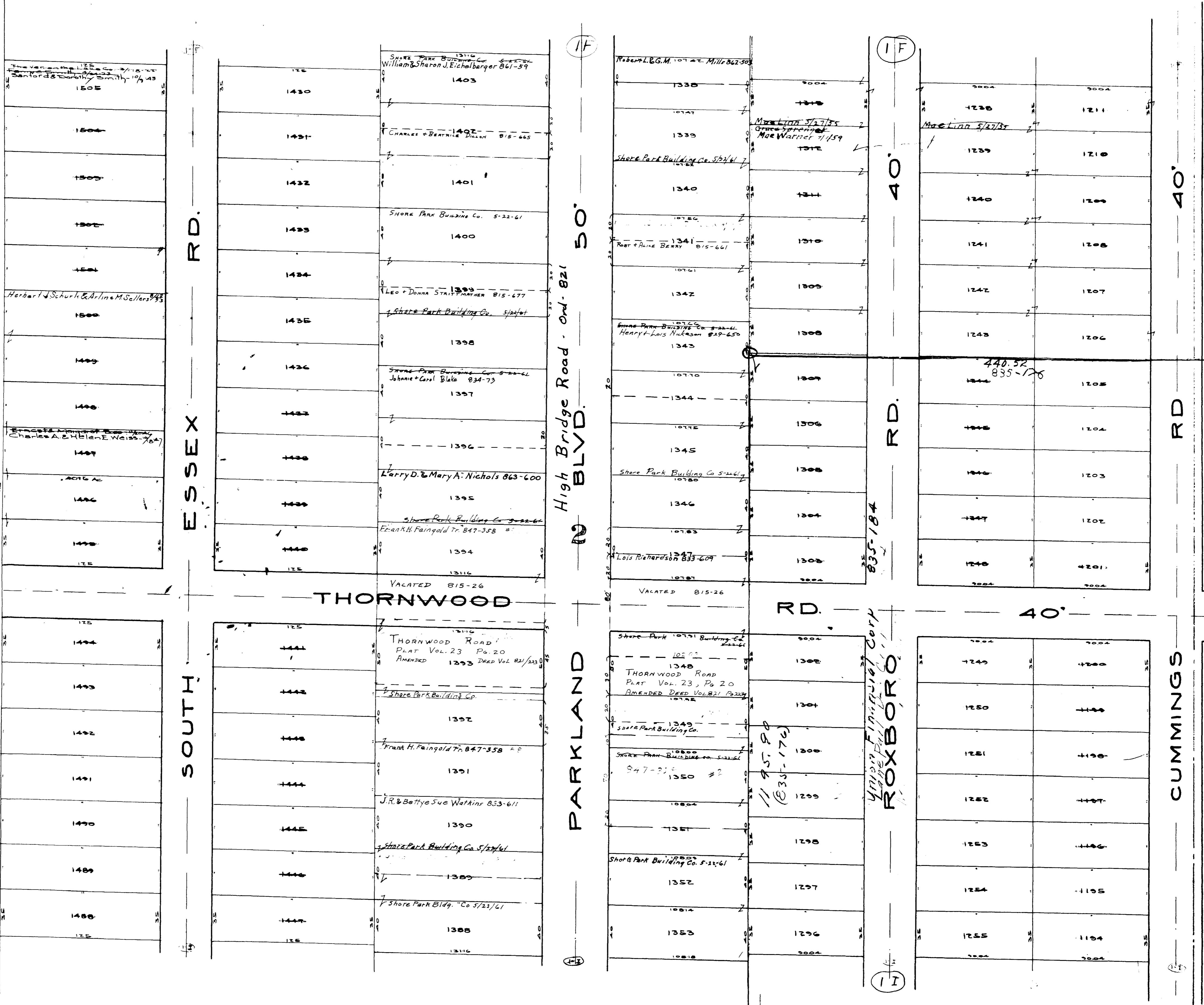
COPYRIGHT 1962
U.S. CODE, TITLE 17
LORAIN COUNTY, OHIO

Reproduced by
Allied Microfilm Corp.
Akron, Ohio

BROWNHELM TOWNSHIP



Place of Beginning (835-176)



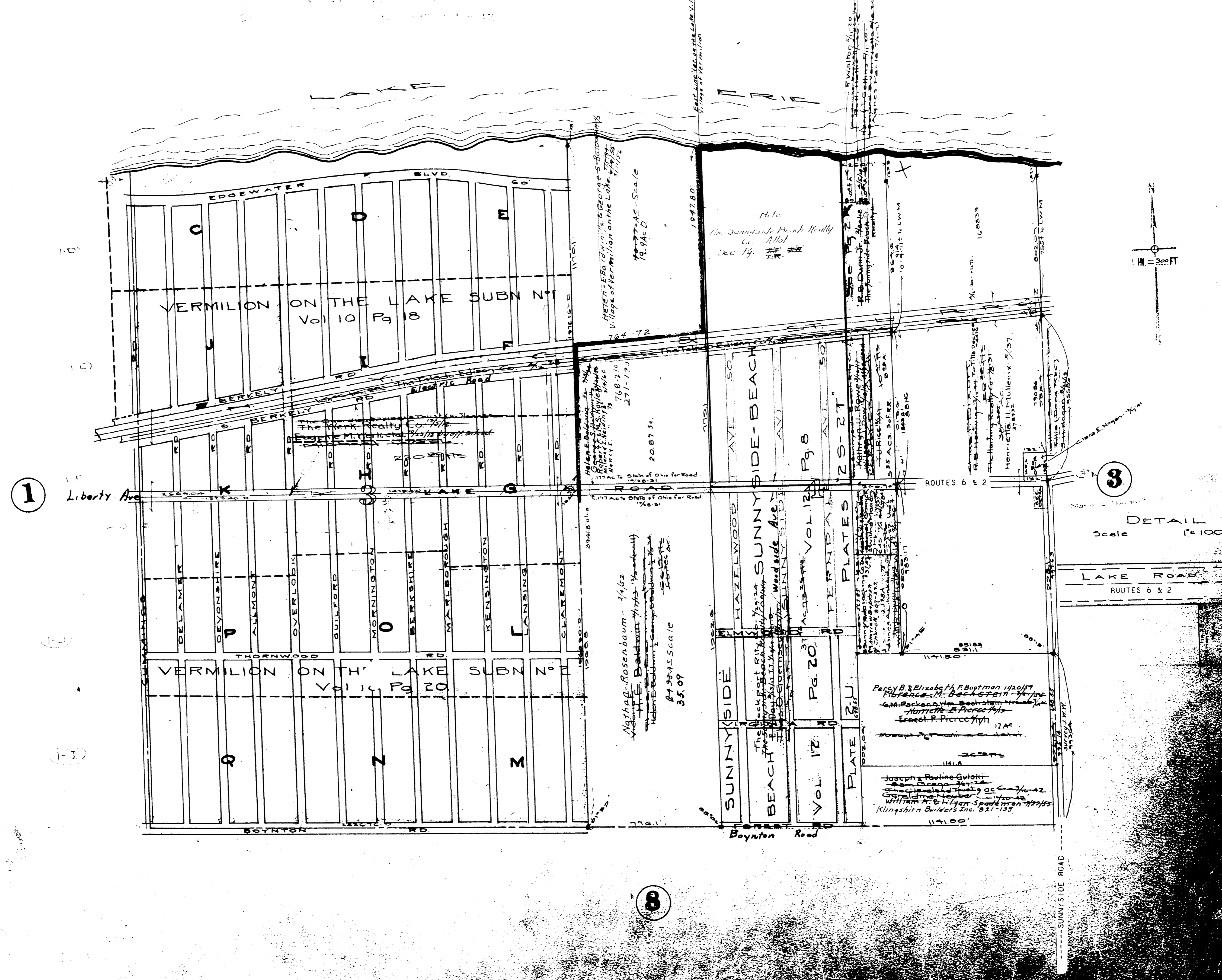
COPYRIGHT 1962
 U.S. CODE, TITLE 17
 LORAIN COUNTY, OHIO
 Reproduced by,
 Allied Microfilm Corp.
 Akron, Ohio

BROWNHELM TOWNSHIP

Vermilion on the Lake Subn No 2 Vol 10 Pg 20
 Lots in blank The Guardian Building Trust
 The New Vermilion on the Lake Co. 1962
 For Vacation of Lots Crossed off in Green
 with Streets and Highways See File No 25605

BROWNHELM TWP

North Middle Part. Scale 1"=200'



1


3

8

COPYRIGHT 1962
 U.S. CODE, TITLE 17
 LORAIN COUNTY, OHIO

Reproduced by,
 Allied Microfilm Corp.
 Akron, Ohio

BROWNHELM TOWNSHIP



EDGEWATER BLVD.

RD. 40'

CUMMINGS RD.

1046	1045	1044	1043	1042	1041	1040	1039	1038	1037	1036	1035	1034	1033	1032	1031	1030	1029	1028	1027	1026	1025	1024	1023	1022	1021	1020	1019	1018	1017	1016	1015	1014	1013	1012	1011	1010	1009	1008	1007	1006	1005	1004	1003	1002	1001	1000	999	998	997	996	995	994	993	992	991	990	989	988	987	986	985	984	983	982	981	980	979	978	977	976	975	974	973	972	971	970	969	968	967	966	965	964	963	962	961	960	959	958	957	956	955	954	953	952	951	950	949	948	947	946	945	944	943	942	941	940	939	938	937	936	935	934	933	932	931	930	929	928	927	926	925	924	923	922	921	920	919	918	917	916	915	914	913	912	911	910	909	908	907	906	905	904	903	902	901	900	899	898	897	896	895	894	893	892	891	890	889	888	887	886	885	884	883	882	881	880	879	878	877	876	875	874	873	872	871	870	869	868	867	866	865	864	863	862	861	860	859	858	857	856	855	854	853	852	851	850	849	848	847	846	845	844	843	842	841	840	839	838	837	836	835	834	833	832	831	830	829	828	827	826	825	824	823	822	821	820	819	818	817	816	815	814	813	812	811	810	809	808	807	806	805	804	803	802	801	800	799	798	797	796	795	794	793	792	791	790	789	788	787	786	785	784	783	782	781	780	779	778	777	776	775	774	773	772	771	770	769	768	767	766	765	764	763	762	761	760	759	758	757	756	755	754	753	752	751	750	749	748	747	746	745	744	743	742	741	740	739	738	737	736	735	734	733	732	731	730	729	728	727	726	725	724	723	722	721	720	719	718	717	716	715	714	713	712	711	710	709	708	707	706	705	704	703	702	701	700	699	698	697	696	695	694	693	692	691	690	689	688	687	686	685	684	683	682	681	680	679	678	677	676	675	674	673	672	671	670	669	668	667	666	665	664	663	662	661	660	659	658	657	656	655	654	653	652	651	650	649	648	647	646	645	644	643	642	641	640	639	638	637	636	635	634	633	632	631	630	629	628	627	626	625	624	623	622	621	620	619	618	617	616	615	614	613	612	611	610	609	608	607	606	605	604	603	602	601	600	599	598	597	596	595	594	593	592	591	590	589	588	587	586	585	584	583	582	581	580	579	578	577	576	575	574	573	572	571	570	569	568	567	566	565	564	563	562	561	560	559	558	557	556	555	554	553	552	551	550	549	548	547	546	545	544	543	542	541	540	539	538	537	536	535	534	533	532	531	530	529	528	527	526	525	524	523	522	521	520	519	518	517	516	515	514	513	512	511	510	509	508	507	506	505	504	503	502	501	500	499	498	497	496	495	494	493	492	491	490	489	488	487	486	485	484	483	482	481	480	479	478	477	476	475	474	473	472	471	470	469	468	467	466	465	464	463	462	461	460	459	458	457	456	455	454	453	452	451	450	449	448	447	446	445	444	443	442	441	440	439	438	437	436	435	434	433	432	431	430	429	428	427	426	425	424	423	422	421	420	419	418	417	416	415	414	413	412	411	410	409	408	407	406	405	404	403	402	401	400	399	398	397	396	395	394	393	392	391	390	389	388	387	386	385	384	383	382	381	380	379	378	377	376	375	374	373	372	371	370	369	368	367	366	365	364	363	362	361	360	359	358	357	356	355	354	353	352	351	350	349	348	347	346	345	344	343	342	341	340	339	338	337	336	335	334	333	332	331	330	329	328	327	326	325	324	323	322	321	320	319	318	317	316	315	314	313	312	311	310	309	308	307	306	305	304	303	302	301	300	299	298	297	296	295	294	293	292	291	290	289	288	287	286	285	284	283	282	281	280	279	278	277	276	275	274	273	272	271	270	269	268	267	266	265	264	263	262	261	260	259	258	257	256	255	254	253	252	251	250	249	248	247	246	245	244	243	242	241	240	239	238	237	236	235	234	233	232	231	230	229	228	227	226	225	224	223	222	221	220	219	218	217	216	215	214	213	212	211	210	209	208	207	206	205	204	203	202	201	200	199	198	197	196	195	194	193	192	191	190	189	188	187	186	185	184	183	182	181	180	179	178	177	176	175	174	173	172	171	170	169	168	167	166	165	164	163	162	161	160	159	158	157	156	155	154	153	152	151	150	149	148	147	146	145	144	143	142	141	140	139	138	137	136	135	134	133	132	131	130	129	128	127	126	125	124	123	122	121	120	119	118	117	116	115	114	113	112	111	110	109	108	107	106	105	104	103	102	101	100	99	98	97	96	95	94	93	92	91	90	89	88	87	86	85	84	83	82	81	80	79	78	77	76	75	74	73	72	71	70	69	68	67	66	65	64	63	62	61	60	59	58	57	56	55	54	53	52	51	50	49	48	47	46	45	44	43	42	41	40	39	38	37	36	35	34	33	32	31	30	29	28	27	26	25	24	23	22	21	20	19	18	17	16	15	14	13	12	11	10	9	8	7	6	5	4	3	2	1	0
------	------	------	------	------	------	------	------	------	------	------	------	------	------	------	------	------	------	------	------	------	------	------	------	------	------	------	------	------	------	------	------	------	------	------	------	------	------	------	------	------	------	------	------	------	------	------	-----	-----	-----	-----	-----	-----	-----	-----	-----	-----	-----	-----	-----	-----	-----	-----	-----	-----	-----	-----	-----	-----	-----	-----	-----	-----	-----	-----	-----	-----	-----	-----	-----	-----	-----	-----	-----	-----	-----	-----	-----	-----	-----	-----	-----	-----	-----	-----	-----	-----	-----	-----	-----	-----	-----	-----	-----	-----	-----	-----	-----	-----	-----	-----	-----	-----	-----	-----	-----	-----	-----	-----	-----	-----	-----	-----	-----	-----	-----	-----	-----	-----	-----	-----	-----	-----	-----	-----	-----	-----	-----	-----	-----	-----	-----	-----	-----	-----	-----	-----	-----	-----	-----	-----	-----	-----	-----	-----	-----	-----	-----	-----	-----	-----	-----	-----	-----	-----	-----	-----	-----	-----	-----	-----	-----	-----	-----	-----	-----	-----	-----	-----	-----	-----	-----	-----	-----	-----	-----	-----	-----	-----	-----	-----	-----	-----	-----	-----	-----	-----	-----	-----	-----	-----	-----	-----	-----	-----	-----	-----	-----	-----	-----	-----	-----	-----	-----	-----	-----	-----	-----	-----	-----	-----	-----	-----	-----	-----	-----	-----	-----	-----	-----	-----	-----	-----	-----	-----	-----	-----	-----	-----	-----	-----	-----	-----	-----	-----	-----	-----	-----	-----	-----	-----	-----	-----	-----	-----	-----	-----	-----	-----	-----	-----	-----	-----	-----	-----	-----	-----	-----	-----	-----	-----	-----	-----	-----	-----	-----	-----	-----	-----	-----	-----	-----	-----	-----	-----	-----	-----	-----	-----	-----	-----	-----	-----	-----	-----	-----	-----	-----	-----	-----	-----	-----	-----	-----	-----	-----	-----	-----	-----	-----	-----	-----	-----	-----	-----	-----	-----	-----	-----	-----	-----	-----	-----	-----	-----	-----	-----	-----	-----	-----	-----	-----	-----	-----	-----	-----	-----	-----	-----	-----	-----	-----	-----	-----	-----	-----	-----	-----	-----	-----	-----	-----	-----	-----	-----	-----	-----	-----	-----	-----	-----	-----	-----	-----	-----	-----	-----	-----	-----	-----	-----	-----	-----	-----	-----	-----	-----	-----	-----	-----	-----	-----	-----	-----	-----	-----	-----	-----	-----	-----	-----	-----	-----	-----	-----	-----	-----	-----	-----	-----	-----	-----	-----	-----	-----	-----	-----	-----	-----	-----	-----	-----	-----	-----	-----	-----	-----	-----	-----	-----	-----	-----	-----	-----	-----	-----	-----	-----	-----	-----	-----	-----	-----	-----	-----	-----	-----	-----	-----	-----	-----	-----	-----	-----	-----	-----	-----	-----	-----	-----	-----	-----	-----	-----	-----	-----	-----	-----	-----	-----	-----	-----	-----	-----	-----	-----	-----	-----	-----	-----	-----	-----	-----	-----	-----	-----	-----	-----	-----	-----	-----	-----	-----	-----	-----	-----	-----	-----	-----	-----	-----	-----	-----	-----	-----	-----	-----	-----	-----	-----	-----	-----	-----	-----	-----	-----	-----	-----	-----	-----	-----	-----	-----	-----	-----	-----	-----	-----	-----	-----	-----	-----	-----	-----	-----	-----	-----	-----	-----	-----	-----	-----	-----	-----	-----	-----	-----	-----	-----	-----	-----	-----	-----	-----	-----	-----	-----	-----	-----	-----	-----	-----	-----	-----	-----	-----	-----	-----	-----	-----	-----	-----	-----	-----	-----	-----	-----	-----	-----	-----	-----	-----	-----	-----	-----	-----	-----	-----	-----	-----	-----	-----	-----	-----	-----	-----	-----	-----	-----	-----	-----	-----	-----	-----	-----	-----	-----	-----	-----	-----	-----	-----	-----	-----	-----	-----	-----	-----	-----	-----	-----	-----	-----	-----	-----	-----	-----	-----	-----	-----	-----	-----	-----	-----	-----	-----	-----	-----	-----	-----	-----	-----	-----	-----	-----	-----	-----	-----	-----	-----	-----	-----	-----	-----	-----	-----	-----	-----	-----	-----	-----	-----	-----	-----	-----	-----	-----	-----	-----	-----	-----	-----	-----	-----	-----	-----	-----	-----	-----	-----	-----	-----	-----	-----	-----	-----	-----	-----	-----	-----	-----	-----	-----	-----	-----	-----	-----	-----	-----	-----	-----	-----	-----	-----	-----	-----	-----	-----	-----	-----	-----	-----	-----	-----	-----	-----	-----	-----	-----	-----	-----	-----	-----	-----	-----	-----	-----	-----	-----	-----	-----	-----	-----	-----	-----	-----	-----	-----	-----	-----	-----	-----	-----	-----	-----	-----	-----	-----	-----	-----	-----	-----	-----	-----	-----	-----	-----	-----	-----	-----	-----	-----	-----	-----	-----	-----	-----	-----	-----	-----	-----	-----	-----	-----	-----	-----	-----	-----	-----	-----	-----	-----	-----	-----	-----	-----	-----	-----	-----	-----	-----	-----	-----	-----	-----	-----	-----	-----	-----	-----	-----	-----	-----	-----	-----	-----	-----	-----	-----	-----	-----	-----	-----	-----	-----	-----	-----	-----	-----	-----	-----	-----	-----	-----	-----	-----	-----	-----	-----	-----	-----	-----	-----	-----	-----	-----	-----	-----	-----	-----	-----	-----	-----	-----	-----	-----	-----	-----	-----	-----	-----	-----	-----	-----	-----	-----	-----	-----	-----	-----	-----	-----	-----	-----	-----	-----	-----	-----	-----	-----	-----	-----	-----	-----	-----	-----	-----	-----	-----	-----	-----	-----	-----	-----	-----	-----	-----	-----	-----	-----	-----	-----	-----	-----	-----	-----	-----	-----	-----	-----	-----	-----	-----	-----	-----	-----	-----	-----	-----	-----	-----	-----	-----	-----	-----	-----	-----	-----	-----	-----	-----	-----	-----	-----	-----	-----	-----	-----	-----	-----	-----	-----	-----	-----	-----	-----	-----	-----	-----	-----	-----	-----	-----	-----	-----	-----	-----	-----	-----	-----	-----	-----	-----	-----	-----	-----	-----	----	----	----	----	----	----	----	----	----	----	----	----	----	----	----	----	----	----	----	----	----	----	----	----	----	----	----	----	----	----	----	----	----	----	----	----	----	----	----	----	----	----	----	----	----	----	----	----	----	----	----	----	----	----	----	----	----	----	----	----	----	----	----	----	----	----	----	----	----	----	----	----	----	----	----	----	----	----	----	----	----	----	----	----	----	----	----	----	----	----	---	---	---	---	---	---	---	---	---	---

RD. 40'

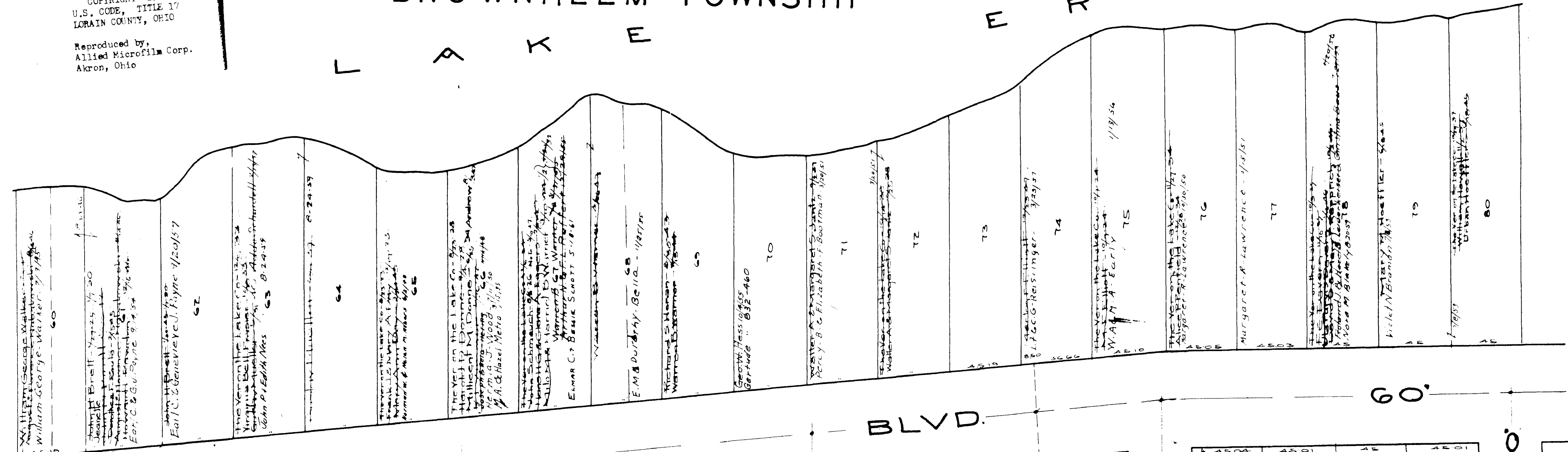
DELAMERE RD.

975	976	977	978	979	980	981	982	983	984	985	986	987	988	989	990	991	992	993	994	995	996	997	998	999	1000	1001	1002	1003	1004	1005	1006	1007	1008	1009	1010	1011	1012	1013	1014	1015	1016	1017	1018	1019	1020	1021	1022	1023	1024	1025	1026	1027	1028	1029	1030	1031	1032	1033	1034	1035	1036	1037	1038	1039	1040	1041	1042	1043	1044	1045	1046	1047	1048	1049	1050	1051	1052	1053	1054	1055	1056	1057	1058	1059	1060	1061	1062	1063	1064	1065	1066	1067	1068	1069	1070	1071	1072	1073	1074	1075	1076	1077	1078	1079	1080	1081	1082	1083	1084	1085	1086	1087	1088	1089	1090	1091	1092	1093	1094	1095	1096	1097	1098	1099	1100	1101	1102	1103	1104	1105	1106	1107	1108	1109	1110	1111	1112	1113	1114	1115	1116	1117	1118	1119	1120	1121	1122	1123	1124	1125	1126	1127	1128	1129	1130	1131	1132	1133	1134	1135	1136	1137	1138	1139	1140	1141	1142	1143	1144	1145	1146	1147	1148	1149	1150	1151	1152	1153	1154	1155	1156	1157	1158	1159	1160	1161	1162	1163	1164	1165	1166	1167	1168	1169	1170	1171	1172	1173	1174	1175	1176	1177	1178	1179	1180	1181	1182	1183	1184	1185	1186	1187	1188	1189	1190	1191	1192	1193	1194	1195	1196	1197	1198	1199	1200	1201	1202	1203	1204	1205	1206	1207	1208	1209	1210	1211	1212	1213	1214	1215	1216	1217	1218	1219	1220	1221	1222	1223	1224	1225	1226	1227	1228	1229	1230	1231	1232	1233	1234	1235	1236	1237	1238	1239	1240	1241	1242	1243	1244	1245	1246	1247	1248	1249	1250	1251	1252	1253	1254	1255	1256	1257	1258	1259	1260	1261	1262	1263	1264	1265	1266	1267	1268	1269	1270	1271	1272	1273	1274	1275	1276	1277	1278	1279	1280	1281	1282	1283	1284	1285	1286	1287	1288	1289	1290	1291	1292	1293	1294	1295	1296	1297	1298	1299	1300	1301	1302	1303	1304	1305	1306	1307	1308	1309	1310	1311	1312	1313	1314	1315	1316	1317	1318	1319	1320	1321	1322	1323	1324	1325	1326	1327	1328	1329	1330	1331	1332	1333	1334	1335	1336	1337	1338	1339	1340	1341	1342	1343	1344	1345	1346	1347	1348	1349	1350	1351	1352	1353	1354	1355	1356	1357	1358	1359	1360	1361	1362	1363
-----	-----	-----	-----	-----	-----	-----	-----	-----	-----	-----	-----	-----	-----	-----	-----	-----	-----	-----	-----	-----	-----	-----	-----	-----	------	------	------	------	------	------	------	------	------	------	------	------	------	------	------	------	------	------	------	------	------	------	------	------	------	------	------	------	------	------	------	------	------	------	------	------	------	------	------	------	------	------	------	------	------	------	------	------	------	------	------	------	------	------	------	------	------	------	------	------	------	------	------	------	------	------	------	------	------	------	------	------	------	------	------	------	------	------	------	------	------	------	------	------	------	------	------	------	------	------	------	------	------	------	------	------	------	------	------	------	------	------	------	------	------	------	------	------	------	------	------	------	------	------	------	------	------	------	------	------	------	------	------	------	------	------	------	------	------	------	------	------	------	------	------	------	------	------	------	------	------	------	------	------	------	------	------	------	------	------	------	------	------	------	------	------	------	------	------	------	------	------	------	------	------	------	------	------	------	------	------	------	------	------	------	------	------	------	------	------	------	------	------	------	------	------	------	------	------	------	------	------	------	------	------	------	------	------	------	------	------	------	------	------	------	------	------	------	------	------	------	------	------	------	------	------	------	------	------	------	------	------	------	------	------	------	------	------	------	------	------	------	------	------	------	------	------	------	------	------	------	------	------	------	------	------	------	------	------	------	------	------	------	------	------	------	------	------	------	------	------	------	------	------	------	------	------	------	------	------	------	------	------	------	------	------	------	------	------	------	------	------	------	------	------	------	------	------	------	------	------	------	------	------	------	------	------	------	------	------	------	------	------	------	------	------	------	------	------	------	------	------	------	------	------	------	------	------	------	------	------	------	------	------	------	------	------	------	------	------	------	------	------	------	------	------	------	------	------	------	------	------	------	------	------	------	------	------	------	------	------	------	------	------	------	------	------	------	------	------	------	------	------	------

BROWNHELM TOWNSHIP

L A K E

E R I E



50' BLVD. EDGEWATER

50' BLVD. OVERLOOK

680	Robert J. Anne D. Short Yolanda Luby 5-13-59
681	Robert J. & Anna D. Short 5-13-59
682	Earl R. & Beulah L. Beine 1/1/51
683	John D. Cameron 8-22-60
684	John P. Edith Mrs.
685	John P. Edith Mrs.
686	John P. Edith Mrs.
687	John P. Edith Mrs.
688	John P. Edith Mrs.
689	John P. Edith Mrs.
690	John P. Edith Mrs.
691	John P. Edith Mrs.
692	John P. Edith Mrs.
693	John P. Edith Mrs.
694	John P. Edith Mrs.
695	John P. Edith Mrs.
696	John P. Edith Mrs.
697	John P. Edith Mrs.
698	John P. Edith Mrs.
699	John P. Edith Mrs.
700	John P. Edith Mrs.

40' RD. GUILFORD

594	Virginia W. Tanski 1/8-50
595	Clarence G. & Florence M. ...
596	John P. Edith Mrs.
597	Laverne A. Mullen 2/27
598	John P. Edith Mrs.
599	John P. Edith Mrs.
600	John P. Edith Mrs.
601	John P. Edith Mrs.
602	John P. Edith Mrs.
603	John P. Edith Mrs.
604	John P. Edith Mrs.
605	John P. Edith Mrs.

40' RD. MORNINGTON

514	John P. Edith Mrs.
515	John P. Edith Mrs.
516	John P. Edith Mrs.
517	John P. Edith Mrs.
518	John P. Edith Mrs.
519	John P. Edith Mrs.
520	John P. Edith Mrs.
521	John P. Edith Mrs.
522	John P. Edith Mrs.
523	John P. Edith Mrs.
524	John P. Edith Mrs.

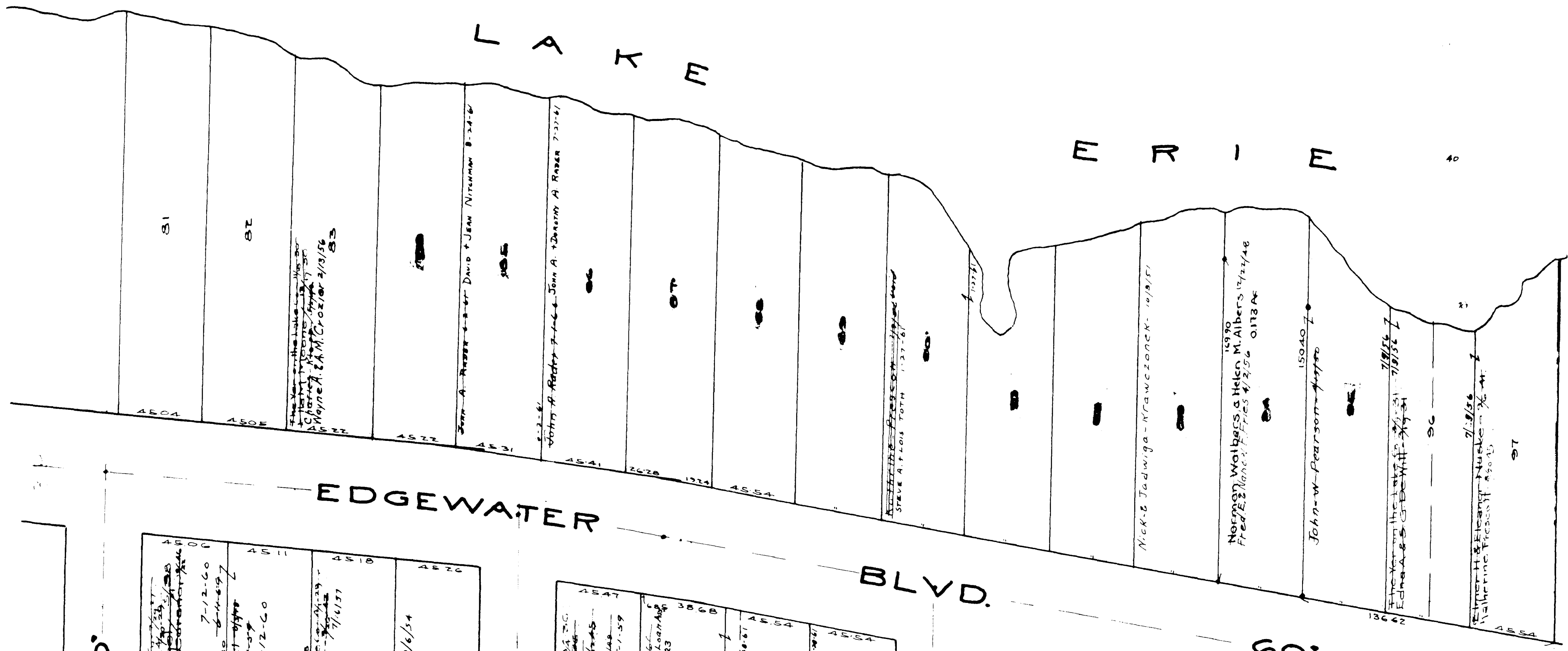
40' RD. BERKSHIRE

429	John P. Edith Mrs.
430	John P. Edith Mrs.
431	John P. Edith Mrs.
432	John P. Edith Mrs.
433	John P. Edith Mrs.
434	John P. Edith Mrs.
435	John P. Edith Mrs.
436	John P. Edith Mrs.
437	John P. Edith Mrs.
438	John P. Edith Mrs.
439	John P. Edith Mrs.
440	John P. Edith Mrs.
441	John P. Edith Mrs.

40' RD. MARLBOROUGH

For Vacation of Lots Crossed off this ... See File No. 203857-1/2-59

Vermilion on the Lake ...



EDGEWATER BLVD.

MARLBOROUGH RD. 40'

347	342
348	341
349	340
350	339
351	338
352	337
353	336
354	335
355	334
356	333
357	332
358	331

KENSINGTON RD. 40'

264	259
265	258
266	257
267	256
268	255
269	254
270	253
271	252
272	251
273	250
274	249
275	248

LANSING W RD. 40'

180	175
181	176
182	177
183	178
184	179
185	180
186	181
187	182
188	183
189	184
190	185

CLAREMONT RD. 40'

99	98
100	97
101	96
102	95
103	94
104	93
105	92
106	91
107	90
108	89

BROWNHELM TOWNSHIP

For Vacation of lots crossed off thus see File No. 263857-1/2-33
 Vermillion on the Lake Subn No. 1 Vol. 10 Pg 18
 Lots in blank The Guardian 1/25/56
 The New Vermillion on the Lake 2/18/56

COPYRIGHT 1962
 U.S. CODE, TITLE 17
 LORAIN COUNTY, OHIO
 Reproduced by
 Allied Microfilm Corp.
 Akron, Ohio

359	RICHARD & MARY SALUSA 8/1/70	330
360		329
361		328
362		327
363	326 U.S. Mason No. 850-638	326
364		325
365		324
366		323
367		322
368		321
369		320
370		319
371		318
372		317

276		247
277		246
278		245
279		244
280		243
281		242
282		241
283		240
284		239
285		238
286		237
287	Second Federal Savings & Loan Ass. 852-123	236
288		235

191		166
192		165
193		164
194		163
195		162
196		161
197		160
198		159
199	Russell Evenson 4/15/55	158
200		157
201		156
202		155
203		154

110	The Van on the Lake Co. 10/1/51 Filed for partition 10/1/51
111	The Van on the Lake Co. 10/1/51 Louis Karl Joseph 10/1/51
112	Louise Karl Joseph 10/1/51
113	Karl Joseph 10/1/51
114	Erma Evenson 10/1/55
115	10/1/55
116	10/1/55
117	10/1/55
118	The Van on the Lake Co. 10/1/51 Erma Evenson 10/1/55
119	Harold L. Evenson 10/1/55
120	
121	

RD. 40'

RD. 40'

RD. 40'

RD. 40'

NORTH BERKELY Berkely Road Ord 821

N. Y. C. & 3 ST L. R. R. 66'

S. E. R. R. 40'

MARLBOROUGH

5047	
5046	
5045	
5044	
5043	
5042	
5041	

KENSINGTON

5011		5012
5010		5011
5009		5010
5008		5009
5007		5008
5006		5007
5005		5006
5004		5005
5003		5004
5002		5003
5001		5002

LANESING

5011		5012
5010		5011
5009		5010
5008		5009
5007		5008
5006		5007
5005		5006
5004		5005
5003		5004
5002		5003
5001		5002

CLAREMONT

5011		5012
5010		5011
5009		5010
5008		5009
5007		5008
5006		5007
5005		5006
5004		5005
5003		5004
5002		5003
5001		5002

For Vacation of lots crossed off thus see File No 263587-1/6-39. Vermilion on the Lake Subn No. 1 Vol. 10 Pg 18 Lots in blank and Guardian... See Note above ests partial Vacation. Lots in blank South of RR.

BROWNHELM TOWNSHIP

COPYRIGHT 1962 U.S. CODE, TITLE 17 LORAIN COUNTY, OHIO Reproduced by Allied Microfilm Corp. Akron, Ohio

COPYRIGHT 1962
U.S. CODE, TITLE 17
LORAIN COUNTY, OHIO
Reproduced by,
Allied Microfilm Corp.
Akron, Ohio

BROWNHELM TOWNSHIP

NORTH LINE OF
ANNEXATION TO VERNON VILL.
764-72

MARLBOROUGH

308	307	306	305
310	309	308	307
311	310	309	308
312	311	310	309
313	312	311	310
314	313	312	311
315	314	313	312
316	315	314	313
317	316	315	314

KENSINGTON

206	205	204	203
207	206	205	204
208	207	206	205
209	208	207	206
210	209	208	207
211	210	209	208
212	211	210	209
213	212	211	210
214	213	212	211

LANSING

104	103	102	101
105	104	103	102
106	105	104	103
107	106	105	104
108	107	106	105
109	108	107	106
110	109	108	107
111	110	109	108
112	111	110	109

CLAREMONT

100	99	98	97
99	98	97	96
100	99	98	97
101	100	99	98
102	101	100	99
103	102	101	100
104	103	102	101
105	104	103	102
106	105	104	103

RD.

40'

308	307	306	305	304
309	308	307	306	305
310	309	308	307	306
311	310	309	308	307
312	311	310	309	308
313	312	311	310	309
314	313	312	311	310
315	314	313	312	311
316	315	314	313	312

RD.

40'

308	307	306	305	304
309	308	307	306	305
310	309	308	307	306
311	310	309	308	307
312	311	310	309	308
313	312	311	310	309
314	313	312	311	310
315	314	313	312	311
316	315	314	313	312

RD.

40'

308	307	306	305	304
309	308	307	306	305
310	309	308	307	306
311	310	309	308	307
312	311	310	309	308
313	312	311	310	309
314	313	312	311	310
315	314	313	312	311
316	315	314	313	312

RD.

40'

308	307	306	305	304
309	308	307	306	305
310	309	308	307	306
311	310	309	308	307
312	311	310	309	308
313	312	311	310	309
314	313	312	311	310
315	314	313	312	311
316	315	314	313	312

Vermilion on the Lake Subn No. 10 Pg 18 Lots in blank
See Note as to Partial Vacation of 23-37
See File No 263857-16-29

For Vacation of Lots Crossed off this

As to Vacation of this Street fr. Lake Rd. N.Y. See File No. 263857-16-29

As to Vacation of this Street from Lake Rd. N.Y. See File No. 263857-16-29

As to Vacation of this Street from Lake Rd. N.Y. See File No. 263857-16-29

As to Vacation of this Street from Lake Rd. N.Y. See File No. 263857-16-29

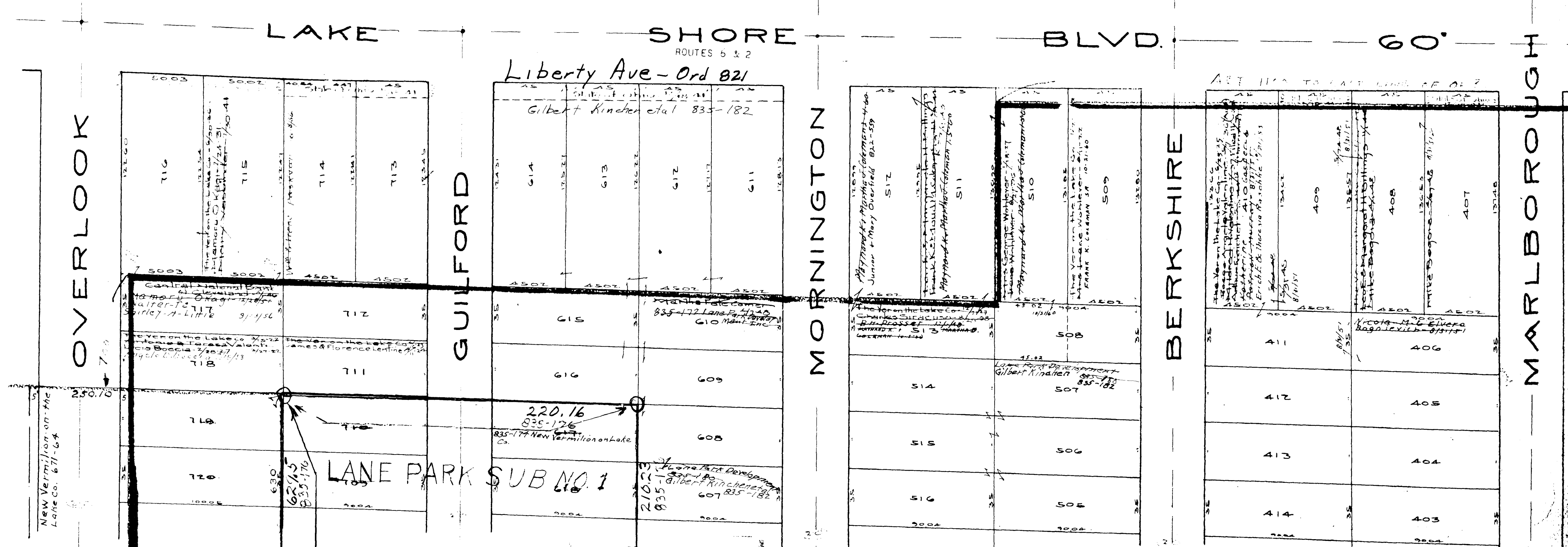
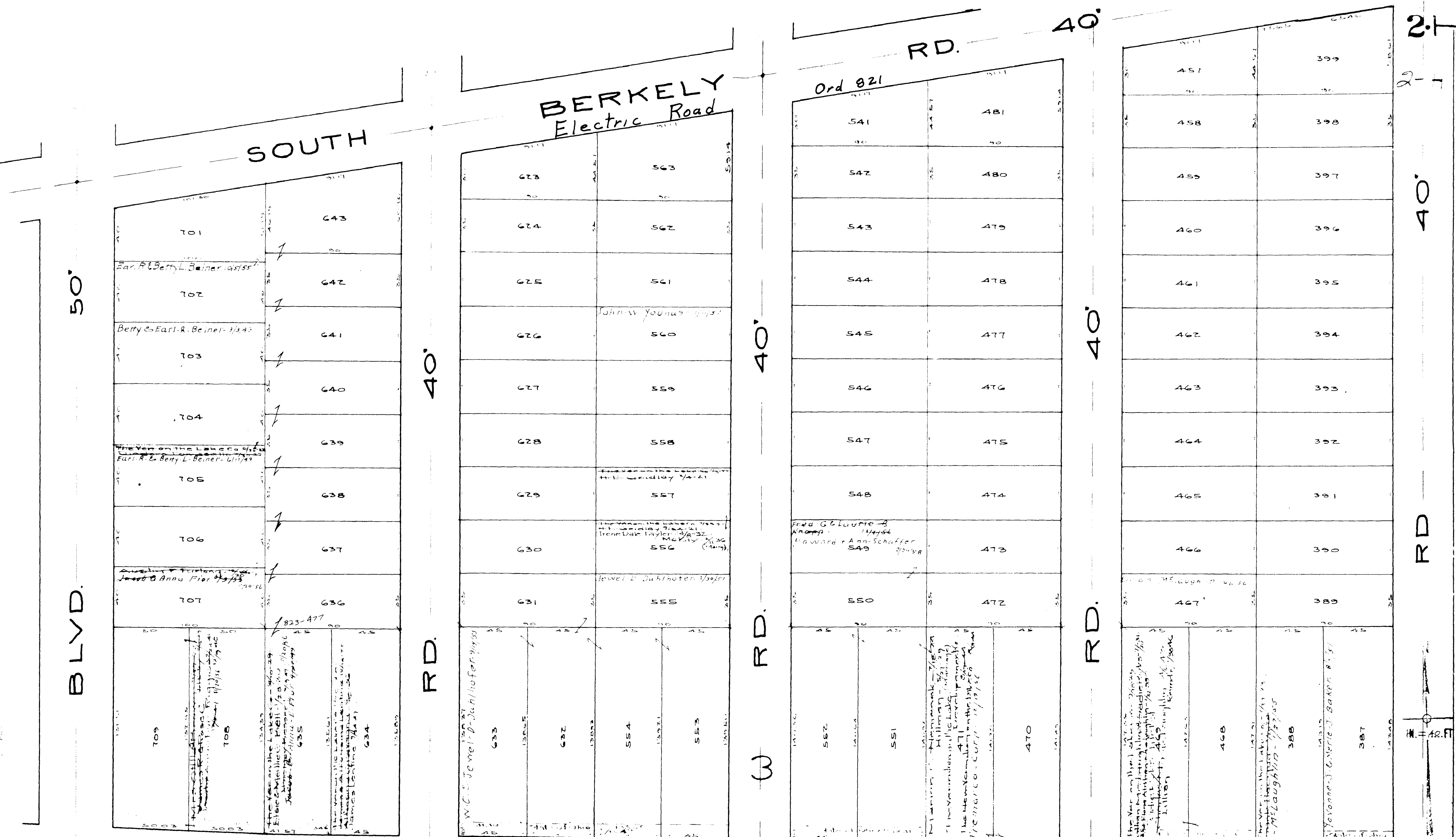
LAKE SHORE 3 BLVD.

ROUTES 6 & 2

135-45 1355

ABT 1100 TO N.W. COR. OF LOT 110

See Note above as to Partial Vacation
Vermilion on the Lake Subn No. 10 Pg 18 Lots in blank
No. 10 20
For Vacation of Lots Crossed off this



BROWNHELM TOWNSHIP

COPYRIGHT 1962
 U.S. CODE, TITLE 17
 LORAIN COUNTY, OHIO
 Reproduced by,
 Allied Microfilm Corp.
 Akron, Ohio

For Vacation of lots crossed off thus [X] see File No. 263857-16-39
 Vermilion on the Lake Sub'n No. 1. Vol 10 Pg 18 Lots in blank - The Guarant...
 For Vacation of Lots Crossed off thus [X] together with...
 See File No. 263857-16-39

Reproduced by
Allied Microfilm Corp.
Akron, Ohio

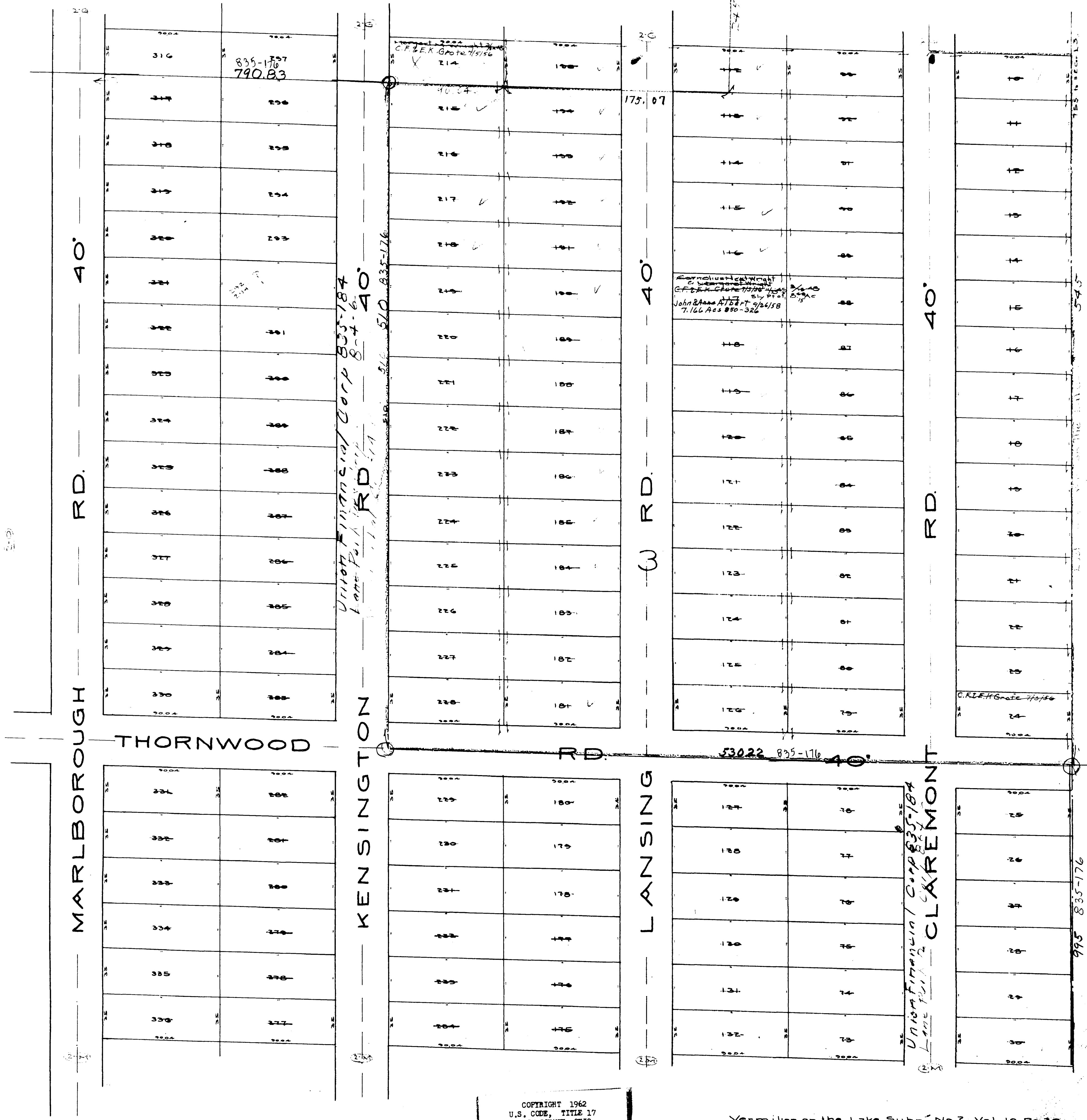
BROWNHELM TOWNSHIP

CUMMINGS

1125	1120
1124	1119
1123	1118
1122	1117
1121	1116
1120	1115
1119	1114
1118	1113
1117	1112
1116	1111
1115	1110
1114	1109
1113	1108
1112	1107
1111	1106
1110	1105
1109	1104
1108	1103
1107	1102
1106	1101
1105	1100
1104	1099
1103	1098
1102	1097
1101	1096
1100	1095
1099	1094
1098	1093
1097	1092
1096	1091
1095	1090
1094	1089
1093	1088
1092	1087
1091	1086
1090	1085
1089	1084
1088	1083
1087	1082
1086	1081
1085	1080
1084	1079
1083	1078
1082	1077
1081	1076
1080	1075
1079	1074
1078	1073
1077	1072
1076	1071
1075	1070
1074	1069
1073	1068
1072	1067
1071	1066
1070	1065
1069	1064
1068	1063
1067	1062
1066	1061
1065	1060
1064	1059
1063	1058
1062	1057
1061	1056
1060	1055
1059	1054
1058	1053
1057	1052
1056	1051
1055	1050
1054	1049
1053	1048
1052	1047
1051	1046
1050	1045
1049	1044
1048	1043
1047	1042
1046	1041
1045	1040
1044	1039
1043	1038
1042	1037
1041	1036
1040	1035
1039	1034
1038	1033
1037	1032
1036	1031
1035	1030
1034	1029
1033	1028
1032	1027
1031	1026
1030	1025
1029	1024
1028	1023
1027	1022
1026	1021
1025	1020
1024	1019
1023	1018
1022	1017
1021	1016
1020	1015
1019	1014
1018	1013
1017	1012
1016	1011
1015	1010
1014	1009
1013	1008
1012	1007
1011	1006
1010	1005
1009	1004
1008	1003
1007	1002
1006	1001
1005	1000
1004	999
1003	998
1002	997
1001	996
1000	995
999	994
998	993
997	992
996	991
995	990
994	989
993	988
992	987
991	986
990	985
989	984
988	983
987	982
986	981
985	980
984	979
983	978
982	977
981	976
980	975
979	974
978	973
977	972
976	971
975	970
974	969
973	968
972	967
971	966
970	965
969	964
968	963
967	962
966	961
965	960
964	959
963	958
962	957
961	956
960	955
959	954
958	953
957	952
956	951
955	950
954	949
953	948
952	947
951	946
950	945
949	944
948	943
947	942
946	941
945	940
944	939
943	938
942	937
941	936
940	935
939	934
938	933
937	932
936	931
935	930
934	929
933	928
932	927
931	926
930	925
929	924
928	923
927	922
926	921
925	920
924	919
923	918
922	917
921	916
920	915
919	914
918	913
917	912
916	911
915	910
914	909
913	908
912	907
911	906
910	905
909	904
908	903
907	902
906	901
905	900
904	899
903	898
902	897
901	896
900	895
899	894
898	893
897	892
896	891
895	890
894	889
893	888
892	887
891	886
890	885
889	884
888	883
887	882
886	881
885	880
884	879
883	878
882	877
881	876
880	875
879	874
878	873
877	872
876	871
875	870
874	869
873	868
872	867
871	866
870	865
869	864
868	863
867	862
866	861
865	860
864	859
863	858
862	857
861	856
860	855
859	854
858	853
857	852
856	851
855	850
854	849
853	848
852	847
851	846
850	845
849	844
848	843
847	842
846	841
845	840
844	839
843	838
842	837
841	836
840	835
839	834
838	833
837	832
836	831
835	830
834	829
833	828
832	827
831	826
830	825
829	824
828	823
827	822
826	821
825	820
824	819
823	818
822	817
821	816
820	815
819	814
818	813
817	812
816	811
815	810
814	809
813	808
812	807
811	806
810	805
809	804
808	803
807	802
806	801
805	800
804	799
803	798
802	797
801	796
800	795
799	794
798	793
797	792
796	791
795	790
794	789
793	788
792	787
791	786
790	785
789	784
788	783
787	782
786	781
785	780
784	779
783	778
782	777
781	776
780	775
779	774
778	773
777	772
776	771
775	770
774	769
773	768
772	767
771	766
770	765
769	764
768	763
767	762
766	761
765	760
764	759
763	758
762	757
761	756
760	755
759	754
758	753
757	752
756	751
755	750
754	749
753	748
752	747
751	746
750	745
749	744
748	743
747	742
746	741
745	740
744	739
743	738
742	737
741	736
740	735
739	734
738	733
737	732
736	731
735	730
734	729
733	728
732	727
731	726
730	725
729	724
728	723
727	722
726	721
725	720
724	719
723	718
722	717
721	716
720	715
719	714
718	713
717	712
716	711
715	710
714	709
713	708
712	707
711	706
710	705
709	704
708	703
707	702
706	701
705	700
704	699
703	698
702	697
701	696
700	695
699	694
698	693
697	692
696	691
695	690
694	689
693	688
692	687
691	686
690	685
689	684
688	683
687	682
686	681
685	680
684	679
683	678
682	677
681	676
680	675
679	674
678	673
677	672
676	671
675	670
674	669
673	668
672	667
671	666
670	665
669	664
668	663
667	662
666	661
665	660
664	659
663	658
662	657
661	656
660	655
659	654
658	653
657	652
656	651
655	650
654	649
653	648
652	647
651	646
650	645
649	644
648	643
647	642
646	641
645	640
644	639
643	638
642	637
641	636
640	635
639	634
638	633
637	632
636	631
635	630
634	629
633	628
632	627
631	626
630	625
629	624
628	623
627	622
626	621
625	620
624	619
623	618
622	617
621	616
620	615
619	614
618	613
617	612
616	611
615	610
614	609
613	608
612	607
611	606
610	605
609	604
608	603
607	602
606	601
605	600
604	599
603	598
602	597
601	596
600	595
599	594
598	593
597	592
596	591
595	590
594	589
593	588
592	587
591	586
590	585
589	584
588	583
587	582
586	581
585	580
584	579
583	578
582	577
581	576
580	575
579	574
578	573
577	572
576	571
575	570
574	569
573	568
572	567
571	566
570	565
569	564
568	563
567	562
566	561
565	560
564	559
563	558
562	557
561	556
560</	

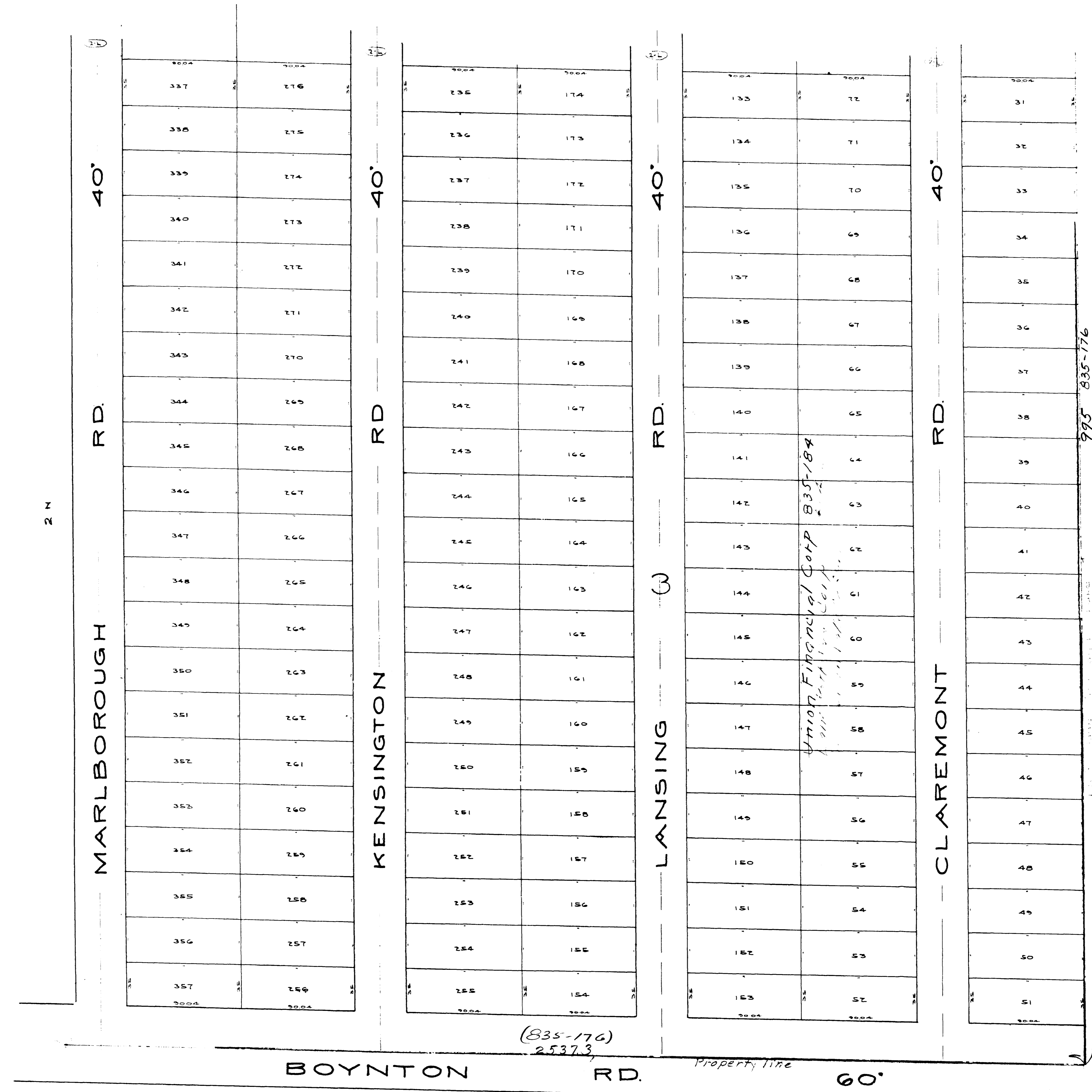
108.27
3445

BROWNHELM TOWNSHIP



COPYRIGHT 1962
 U.S. CODE, TITLE 17
 LORAIN COUNTY, OHIO
 Reproduced by,
 Allied Microfilm Corp.
 Akron, Ohio

Vermilion on the Lake Subn. No 2, Vol. 10 Pg 10
 Lots in blank The Division Section of 10
 For Vacaton of Lots crossed off in Green together
 with Streets adjoining, See File No. 256055 1/27 37



BROWNHELM TOWNSHIP

COPYRIGHT 1962
 U.S. CODE, TITLE 17
 LORAIN COUNTY, OHIO
 Reproduced by,
 Allied Microfilm Corp.
 Akron, Ohio

Vermilion on the Lake Subn No. 2 Vol. 10 Pg 20
 Lots in blank The Guardian Savings & Trust Co.
 For Vacation of all lots & Streets on this Page
 See File No 256055

50'

BLVD.

OVERLOOK

744	685
745	684
746	683
747	682
748	681
749	680
750	679
751	678
752	677
753	676
754	675
755	674
756	673
757	672
758	671
759	670
760	669
761	668
762	667
763	666
764	665
765	664

40'

RD.

GUILFORD

642	583
643	582
644	581
645	580
646	579
647	578
648	577
649	576
650	575
651	574
652	573
653	572
654	571
655	570
656	569
657	568
658	567
659	566
660	565
661	564
662	563
663	562

40'

RD.

MORNINGTON

540	481
541	480
542	479
543	478
544	477
545	476
546	475
547	474
548	473
549	472
550	471
551	470
552	469
553	468
554	467
555	466
556	465
557	464
558	463
559	462
560	461
561	460

40'

RD.

BERKSHIRE

438	379
439	378
440	377
441	376
442	375
443	374
444	373
445	372
446	371
447	370
448	369
449	368
450	367
451	366
452	365
453	364
454	363
455	362
456	361
457	360
458	359
459	358

40'

RD.

MARLBOROUGH

BOYNTON

RD.

Property line 2537.30 60'

BROWNHELM TOWNSHIP

COPYRIGHT 1962 U.S. CODE, TITLE 17 LORAIN COUNTY, OHIO Reproduced by Allied Microfilm Corp. Akron, Ohio

Vermilion on the Lake Subn No. 2 Vol. 10 Pg 20 Lots in blank The Guardian Savings Project for the City of Vermilion on the Lake Co. Ohio See File No 256055

BLVD. 50'

OVERLOOK

7004	7004
700	700
701	701
702	702
703	703
704	704
705	705
706	706
707	707
708	708
709	709
710	710
711	711
712	712
713	713
714	714
715	715
716	716
717	717
718	718
719	719
720	720
721	721
722	722
723	723
724	724
725	725
726	726
727	727
728	728
729	729
730	730
731	731
732	732
733	733
734	734
735	735
736	736
737	737
738	738
739	739
740	740
741	741
742	742
743	743
744	744
745	745
746	746
747	747
748	748
749	749
750	750

629.5
835.176

1212.06

380.34

THORNWOOD

7004	7004
700	700
701	701
702	702
703	703
704	704
705	705
706	706
707	707
708	708
709	709
710	710
711	711
712	712
713	713
714	714
715	715
716	716
717	717
718	718
719	719
720	720
721	721
722	722
723	723
724	724
725	725
726	726
727	727
728	728
729	729
730	730
731	731
732	732
733	733
734	734
735	735
736	736
737	737
738	738
739	739
740	740
741	741
742	742
743	743
744	744
745	745
746	746
747	747
748	748
749	749
750	750

RD. 40'

GUILFORD

6004	6004
600	600
601	601
602	602
603	603
604	604
605	605
606	606
607	607
608	608
609	609
610	610
611	611
612	612
613	613
614	614
615	615
616	616
617	617
618	618
619	619
620	620
621	621
622	622
623	623
624	624
625	625
626	626
627	627
628	628
629	629
630	630
631	631
632	632
633	633
634	634
635	635
636	636
637	637
638	638
639	639
640	640

Large Park Development
835-176
Gilbert Kinchen 835-176
600 sq ft
2/12/83
9/27-528

7004	7004
700	700
701	701
702	702
703	703
704	704
705	705
706	706
707	707
708	708
709	709
710	710
711	711
712	712
713	713
714	714
715	715
716	716
717	717
718	718
719	719
720	720
721	721
722	722
723	723
724	724
725	725
726	726
727	727
728	728
729	729
730	730
731	731
732	732
733	733
734	734
735	735
736	736
737	737
738	738
739	739
740	740
741	741
742	742
743	743
744	744
745	745
746	746
747	747
748	748
749	749
750	750

RD. 40'

MORNINGTON

5004	5004
500	500
501	501
502	502
503	503
504	504
505	505
506	506
507	507
508	508
509	509
510	510
511	511
512	512
513	513
514	514
515	515
516	516
517	517
518	518
519	519
520	520
521	521
522	522
523	523
524	524
525	525
526	526
527	527
528	528
529	529
530	530
531	531
532	532
533	533
534	534
535	535
536	536
537	537
538	538
539	539
540	540

Large Park Development
835-176
Gilbert Kinchen 835-176
500 sq ft
518
502
503
504
505
506
507
508
509
510
511
512
513
514
515
516
517
518
519
520
521
522
523
524
525
526
527
528
529
530
531
532
533
534
535
536
537
538
539
540

501
835-176
790.83

7004	7004
700	700
701	701
702	702
703	703
704	704
705	705
706	706
707	707
708	708
709	709
710	710
711	711
712	712
713	713
714	714
715	715
716	716
717	717
718	718
719	719
720	720
721	721
722	722
723	723
724	724
725	725
726	726
727	727
728	728
729	729
730	730
731	731
732	732
733	733
734	734
735	735
736	736
737	737
738	738
739	739
740	740
741	741
742	742
743	743
744	744
745	745
746	746
747	747
748	748
749	749
750	750

RD. 40'

BERKSHIRE

4004	4004
400	400
401	401
402	402
403	403
404	404
405	405
406	406
407	407
408	408
409	409
410	410
411	411
412	412
413	413
414	414
415	415
416	416
417	417
418	418
419	419
420	420
421	421
422	422
423	423
424	424
425	425
426	426
427	427
428	428
429	429
430	430
431	431
432	432
433	433
434	434
435	435
436	436
437	437
438	438
439	439
440	440

Union Financial Corp. 835-176
3141
596.72

7004	7004
700	700
701	701
702	702
703	703
704	704
705	705
706	706
707	707
708	708
709	709
710	710
711	711
712	712
713	713
714	714
715	715
716	716
717	717
718	718
719	719
720	720
721	721
722	722
723	723
724	724
725	725
726	726
727	727
728	728
729	729
730	730
731	731
732	732
733	733
734	734
735	735
736	736
737	737
738	738
739	739
740	740
741	741
742	742
743	743
744	744
745	745
746	746
747	747
748	748
749	749
750	750

RD. 40'

MARLBOROUGH

COPYRIGHT 1962
U.S. CODE, TITLE 17
LORAIN COUNTY, OHIO
Reproduced by,
Allied Microfilm Corp.
Akron, Ohio

BROWNHELM TOWNSHIP

Vermilion on the Lake Subn No 2 Vol. 10 Pg 20
Lots in blank The Guardian Savings Trust Co. Inc.
For location of lots
with Streets and

40'

RD.

1134	1111
1135	1110
1136	1109
1137	1108
1138	1107
1139	1106
1140	1105
1141	1104
1142	1103
1143	1102
1144	1101
1145	1100
1146	1099

Albert E. GERMANN
Nestor 8/8/55

Mae Lind 5/27/55
Grace Spence 1/1/59
Mae Warner 7/1/59

440.52

705
741-588

40'

RD.

1032	1009
1033	1008
1034	1007
1035	1006
1036	1005
1037	1004
1038	1003
1039	1002
1040	1001
1041	1000
1042	999
1043	998
1044	997

TRINITY EVANGELICAL LUTHERAN CHURCH 12-1-67

Karl M. Van Duyke 2/2/54

440.52
835-176

350

40'

RD.

930	907
931	906
932	905
933	904
934	903
935	902
936	901
937	900
938	899
939	898
940	897
941	896
942	895

440
747 AC 40'

904
835-176

40'

RD.

808	805
809	804
810	803
811	802
812	801
813	800
814	799
815	798
816	797
817	796
818	795
819	794
820	793
821	792
822	791
823	790
824	789
825	788
826	787
827	786
828	785
829	784
830	783
831	782
832	781
833	780
834	779
835	778
836	777
837	776
838	775
839	774
840	773
841	772
842	771
843	770
844	769
845	768
846	767
847	766
848	765
849	764
850	763
851	762
852	761
853	760
854	759
855	758
856	757
857	756
858	755
859	754
860	753
861	752
862	751
863	750
864	749
865	748
866	747
867	746
868	745
869	744
870	743
871	742
872	741
873	740
874	739
875	738
876	737
877	736
878	735
879	734
880	733
881	732
882	731
883	730
884	729
885	728
886	727
887	726
888	725
889	724
890	723
891	722
892	721
893	720
894	719
895	718
896	717
897	716
898	715
899	714
900	713
901	712
902	711
903	710
904	709
905	708
906	707
907	706
908	705
909	704
910	703
911	702
912	701
913	700
914	699
915	698
916	697
917	696
918	695
919	694
920	693
921	692
922	691
923	690
924	689
925	688
926	687
927	686
928	685
929	684
930	683
931	682
932	681
933	680
934	679
935	678
936	677
937	676
938	675
939	674
940	673
941	672
942	671
943	670
944	669
945	668
946	667
947	666
948	665
949	664
950	663
951	662
952	661
953	660
954	659
955	658
956	657
957	656
958	655
959	654
960	653
961	652
962	651
963	650
964	649
965	648
966	647
967	646
968	645
969	644
970	643
971	642
972	641
973	640
974	639
975	638
976	637
977	636
978	635
979	634
980	633
981	632
982	631
983	630
984	629
985	628
986	627
987	626
988	625
989	624
990	623
991	622
992	621
993	620
994	619
995	618
996	617
997	616
998	615
999	614
1000	613
1001	612
1002	611
1003	610
1004	609
1005	608
1006	607
1007	606
1008	605
1009	604
1010	603
1011	602
1012	601
1013	600
1014	599
1015	598
1016	597
1017	596
1018	595
1019	594
1020	593
1021	592
1022	591
1023	590
1024	589
1025	588
1026	587
1027	586
1028	585
1029	584
1030	583
1031	582
1032	581
1033	580
1034	579
1035	578
1036	577
1037	576
1038	575
1039	574
1040	573
1041	572
1042	571
1043	570
1044	569
1045	568
1046	567
1047	566
1048	565
1049	564
1050	563
1051	562
1052	561
1053	560
1054	559
1055	558
1056	557
1057	556
1058	555
1059	554
1060	553
1061	552
1062	551
1063	550
1064	549
1065	548
1066	547
1067	546
1068	545
1069	544
1070	543
1071	542
1072	541
1073	540
1074	539
1075	538
1076	537
1077	536
1078	535
1079	534
1080	533
1081	532
1082	531
1083	530
1084	529
1085	528
1086	527
1087	526
1088	525
1089	524
1090	523
1091	522
1092	521
1093	520
1094	519
1095	518
1096	517
1097	516
1098	515
1099	514
1100	513
1101	512
1102	511
1103	510
1104	509
1105	508
1106	507
1107	506
1108	505
1109	504
1110	503
1111	502
1112	501
1113	500
1114	499
1115	498
1116	497
1117	496
1118	495
1119	494
1120	493
1121	492
1122	491
1123	490
1124	489
1125	488
1126	487
1127	486
1128	485
1129	484
1130	483
1131	482
1132	481
1133	480
1134	479
1135	478
1136	477
1137	476
1138	475
1139	474
1140	473
1141	472
1142	471
1143	470
1144	469
1145	468
1146	467
1147	466
1148	465
1149	464
1150	463
1151	462
1152	461
1153	460
1154	459
1155	458
1156	457
1157	456
1158	455
1159	454
1160	453
1161	452
1162	451
1163	450
1164	449
1165	448
1166	447
1167	446
1168	445
1169	444
1170	443
1171	442
1172	441
1173	440
1174	439
1175	438
1176	437
1177	436
1178	435
1179	434
1180	433
1181	432
1182	431
1183	430
1184	429
1185	428
1186	427
1187	426
1188	425
1189	424
1190	423
1191	422
1192	421
1193	420
1194	419
1195	418
1196	417
1197	416
1198	415
1199	414
1200	413
1201	412
1202	411
1203	410
1204	409
1205	408
1206	407
1207	406
1208	405
1209	404
1210	403
1211	402
1212	401
1213	400
1214	399
1215	398
1216	397
1217	396
1218	395
1219	394
1220	393
1221	392
1222	391
1223	390
1224	389
1225	388
1226	387
1227	386
1228	385
1229	384
1230	383
1231	382
1232	381
1233	380
1234	379
1235	378
1236	377
1237	376
1238	375
1239	374
1240	373
1241	372
1242	371
1243	370
1244	369
1245	368
1246	367
1247	366
1248	365
1249	364
1250	363
1251	362
1252	361
1253	360
1254	359
1255	358
1256	357
1257	356
1258	355
1259	354
1260	353
1261	352
1262	351
1263	350
1264	349
1265	348
1266	347
1267	346
1268	345
1269	344
1270	343
1271	342
1272	341
1273	340
1274	339
1275	338
1276	337
1277	336
1278	335
1279	334
1280	333
1281	332
1282	331
1283	330
1284	329
1285	328
1286	327
1287	326
1288	325
1289	324
1290	323
1291	322
1292	321
1293	320
1294	319
1295	318
1296	317
1297	316
1298	315
1299	314
1300	313
1301	312
1302	311
1303	310
1304	309
1305	308
1306	307
1307	306
1308	305
1309	304
1310	303</

CUMMINGS RD. 40'

1154	1091
1155	1090
1156	1089
1157	1088
1158	1087
1159	1086
1160	1085
1161	1084
1162	1083
1163	1082
1164	1081
1165	1080
1166	1079
1167	1078
1168	1077
1169	1076
1170	1075
1171	1074
1172	1073
1173	1072

DELAMERE RD. 40'

1052	989
1053	988
1054	987
1055	986
1056	985
1057	984
1058	983
1059	982
1060	981
1061	980
1062	979
1063	978
1064	977
1065	976
1066	975
1067	974
1068	973
1069	972
1070	971
1071	970

*R. Jancar
Milo B. Uehlein 7/2/54*

DEVONSHIRE (W) RD. 40'

950	887
951	886
952	885
953	884
954	883
955	882
956	881
957	880
958	879
959	878
960	877
961	876
962	875
963	874
964	873
965	872
966	871
967	870
968	869
969	868

*Union Financial Corp 835-184
Lane Full-time 1974
V. 111 91*

ALTA MONT RD. 40'

848	785
849	784
850	783
851	782
852	781
853	780
854	779
855	778
856	777
857	776
858	775
859	774
860	773
861	772
862	771
863	770
864	769
865	768
866	767
867	766

OVERLOOK BLYVD. 50'

BOYNTON RD.

RD.

60'

2537.30 (835-176)

COPYRIGHT 1962
U.S. CODE, TITLE 17
LORAIN COUNTY, OHIO

Reproduced by:
Allied Microfilm Corp.
Akron, Ohio

BROWNHELM TOWNSHIP

Vermilion on the Lake Subn No 2 Vol 10 Pg 20
Lots in blank: The Guardian Trust Co
has been named as the Trustee of the
Trust in this case.

LAKE ERIE



COPYRIGHT 1962
 U.S. CODE, TITLE 17
 LORAIN COUNTY, OHIO
 Reproduced by,
 Allied Microfilm Corp.
 Akron, Ohio

BROWNHHELM TOWNSHIP

The Sunnyside Beach City Co. All
 Lots in Block 1 The Sunnyside Beach City Co

Note: A statement in File No. 200527, 200528, 200529, 200530, 200531, 200532, 200533, 200534, 200535, 200536, 200537, 200538, 200539, 200540, 200541, 200542, 200543, 200544, 200545, 200546, 200547, 200548, 200549, 200550, 200551, 200552, 200553, 200554, 200555, 200556, 200557, 200558, 200559, 200560, 200561, 200562, 200563, 200564, 200565, 200566, 200567, 200568, 200569, 200570, 200571, 200572, 200573, 200574, 200575, 200576, 200577, 200578, 200579, 200580, 200581, 200582, 200583, 200584, 200585, 200586, 200587, 200588, 200589, 200590, 200591, 200592, 200593, 200594, 200595, 200596, 200597, 200598, 200599, 200600, 200601, 200602, 200603, 200604, 200605, 200606, 200607, 200608, 200609, 200610, 200611, 200612, 200613, 200614, 200615, 200616, 200617, 200618, 200619, 200620, 200621, 200622, 200623, 200624, 200625, 200626, 200627, 200628, 200629, 200630, 200631, 200632, 200633, 200634, 200635, 200636, 200637, 200638, 200639, 200640, 200641, 200642, 200643, 200644, 200645, 200646, 200647, 200648, 200649, 200650, 200651, 200652, 200653, 200654, 200655, 200656, 200657, 200658, 200659, 200660, 200661, 200662, 200663, 200664, 200665, 200666, 200667, 200668, 200669, 200670, 200671, 200672, 200673, 200674, 200675, 200676, 200677, 200678, 200679, 200680, 200681, 200682, 200683, 200684, 200685, 200686, 200687, 200688, 200689, 200690, 200691, 200692, 200693, 200694, 200695, 200696, 200697, 200698, 200699, 200700, 200701, 200702, 200703, 200704, 200705, 200706, 200707, 200708, 200709, 200710, 200711, 200712, 200713, 200714, 200715, 200716, 200717, 200718, 200719, 200720, 200721, 200722, 200723, 200724, 200725, 200726, 200727, 200728, 200729, 200730, 200731, 200732, 200733, 200734, 200735, 200736, 200737, 200738, 200739, 200740, 200741, 200742, 200743, 200744, 200745, 200746, 200747, 200748, 200749, 200750, 200751, 200752, 200753, 200754, 200755, 200756, 200757, 200758, 200759, 200760, 200761, 200762, 200763, 200764, 200765, 200766, 200767, 200768, 200769, 200770, 200771, 200772, 200773, 200774, 200775, 200776, 200777, 200778, 200779, 200780, 200781, 200782, 200783, 200784, 200785, 200786, 200787, 200788, 200789, 200790, 200791, 200792, 200793, 200794, 200795, 200796, 200797, 200798, 200799, 200800, 200801, 200802, 200803, 200804, 200805, 200806, 200807, 200808, 200809, 200810, 200811, 200812, 200813, 200814, 200815, 200816, 200817, 200818, 200819, 200820, 200821, 200822, 200823, 200824, 200825, 200826, 200827, 200828, 200829, 200830, 200831, 200832, 200833, 200834, 200835, 200836, 200837, 200838, 200839, 200840, 200841, 200842, 200843, 200844, 200845, 200846, 200847, 200848, 200849, 200850, 200851, 200852, 200853, 200854, 200855, 200856, 200857, 200858, 200859, 200860, 200861, 200862, 200863, 200864, 200865, 200866, 200867, 200868, 200869, 200870, 200871, 200872, 200873, 200874, 200875, 200876, 200877, 200878, 200879, 200880, 200881, 200882, 200883, 200884, 200885, 200886, 200887, 200888, 200889, 200890, 200891, 200892, 200893, 200894, 200895, 200896, 200897, 200898, 200899, 200900, 200901, 200902, 200903, 200904, 200905, 200906, 200907, 200908, 200909, 200910, 200911, 200912, 200913, 200914, 200915, 200916, 200917, 200918, 200919, 200920, 200921, 200922, 200923, 200924, 200925, 200926, 200927, 200928, 200929, 200930, 200931, 200932, 200933, 200934, 200935, 200936, 200937, 200938, 200939, 200940, 200941, 200942, 200943, 200944, 200945, 200946, 200947, 200948, 200949, 200950, 200951, 200952, 200953, 200954, 200955, 200956, 200957, 200958, 200959, 200960, 200961, 200962, 200963, 200964, 200965, 200966, 200967, 200968, 200969, 200970, 200971, 200972, 200973, 200974, 200975, 200976, 200977, 200978, 200979, 200980, 200981, 200982, 200983, 200984, 200985, 200986, 200987, 200988, 200989, 200990, 200991, 200992, 200993, 200994, 200995, 200996, 200997, 200998, 200999, 201000.

PG.
 Fealty Co.

Sunnyside Beach Vol. 12 Pg 8
Lots in blank: The Rockport Bldg Co.
Julius Leber 7/2/45

BROWNHELM TOWNSHIP

COPYRIGHT 1962
U.S. CODE, TITLE 17
LORAIN COUNTY, OHIO
Reproduced by,
Allied Microfilm Corp.
Akron, Ohio



LAKE ROAD 60'

ROUTES 6 & 2

HAZELWOOD AVE - Ord. 821

WOODSIDE AVE - Ord. 821

FERDALE AVE - Ord. 821

5360	60	268	14661
270	271	272	273
274	275	276	277
278	279	280	281
282	283	284	285
286	287	288	289
290	291	292	293
294	295	296	297
298	299	300	301
302	303	304	305
306	307	308	309
310	311	312	313
315	316	317	318
319	320	321	322
323	324	325	326
328	329	330	331
333	334	335	336
338	339	340	341
342	343	344	345
347	348	349	350
352	353	354	355
357	358	359	360

7703	5502	6003	12825
295	296	297	298
299	300	301	302
303	304	305	306
308	309	310	311
313	314	315	316
318	319	320	321
323	324	325	326
328	329	330	331
333	334	335	336
338	339	340	341
342	343	344	345
347	348	349	350
352	353	354	355
357	358	359	360

6003	5502	5502	6003	12830
309	310	311	312	313
315	316	317	318	319
320	321	322	323	324
326	327	328	329	330
333	334	335	336	337
339	340	341	342	343
345	346	347	348	349
351	352	353	354	355
357	358	359	360	361

6003	5941	12841
259	260	261
263	264	265
267	268	269
271	272	273
275	276	277
280	281	282
285	286	287
290	291	292
295	296	297
300	301	302
305	306	307
310	311	312
315	316	317
320	321	322
325	326	327
330	331	332
335	336	337
340	341	342
345	346	347
350	351	352
355	356	357
360	361	362

ELMWOOD ROAD 50'

362	363	364	365
366	367	368	369
370	371	372	373
374	375	376	377
378	379	380	381
382	383	384	385
387	388	389	390
392	393	394	395
397	398	399	400
402	403	404	405
407	408	409	410
412	413	414	415
417	418	419	420

411	412	413	414
415	416	417	418
419	420	421	422
423	424	425	426
428	429	430	431
433	434	435	436
438	439	440	441
443	444	445	446
449	450	451	452
455	456	457	458
461	462	463	464
467	468	469	470
473	474	475	476
479	480	481	482
485	486	487	488
491	492	493	494
497	498	499	500

459	460	461	462
463	464	465	466
467	468	469	470
471	472	473	474
475	476	477	478
479	480	481	482
483	484	485	486
487	488	489	490
491	492	493	494
495	496	497	498
499	500	501	502
503	504	505	506
507	508	509	510
511	512	513	514
515	516	517	518
519	520	521	522
523	524	525	526
527	528	529	530
531	532	533	534
537	538	539	540
543	544	545	546
549	550	551	552
555	556	557	558
561	562	563	564
567	568	569	570
573	574	575	576
579	580	581	582
585	586	587	588
591	592	593	594
597	598	599	600

515	516	517	518
519	520	521	522
523	524	525	526
527	528	529	530
531	532	533	534
535	536	537	538
539	540	541	542
543	544	545	546
547	548	549	550
551	552	553	554
557	558	559	560
563	564	565	566
569	570	571	572
575	576	577	578
581	582	583	584
587	588	589	590
593	594	595	596
599	600	601	602

BROWNHELM TOWNSHIP

COPYRIGHT 1962
U.S. CODE, TITLE 17
LORAIN COUNTY, OHIO
Reproduced by
Allied Microfilm Corp.
Akron, Ohio

<p>1136 The Rockport Realty Co. 367 1136</p> <p>1137 Clarence & Mary Baker 10-27-55 367</p> <p>1138 Walter Henderson Clarence & Mary Baker 368 1/2 1958</p> <p>1139 The Rockport Realty Co. Bertha M. Seaton E. J. & H. Christensen 8/10/52 369</p> <p>1140 Edna Mae Fox Edna & Joan M. Leysen 1141 370</p> <p>1142 Chas. O. Chastain & Family H. R. & Joan M. Leysen 371 7-25-56 1142</p>	<p>50'</p> <p>404</p> <p>403</p> <p>401</p> <p>115</p>	<p>115 Nabeta 115 Joseph & AOB Dorchy 115/57</p> <p>404</p> <p>403</p> <p>401</p> <p>115</p>	<p>115 Catherine 115 Adalphe Emmons 115/57</p> <p>404</p> <p>403</p> <p>401</p> <p>115</p>	<p>115 Fred & Linda Boyer Janet & Edna 11/15/56 457</p> <p>456</p> <p>455</p> <p>454</p> <p>453</p> <p>452</p> <p>115</p>	<p>115 Kela 115 George & Freda Vanula Canzler 8-25-60</p> <p>472</p> <p>473</p> <p>474</p> <p>475</p> <p>476</p> <p>477</p> <p>478</p> <p>479</p> <p>480</p> <p>481</p> <p>482</p> <p>483</p> <p>484</p> <p>485</p> <p>486</p> <p>487</p> <p>488</p> <p>489</p> <p>11508</p>	<p>50'</p> <p>11603</p> <p>509</p> <p>508</p> <p>507</p> <p>506</p> <p>505</p> <p>504</p> <p>11602</p>
<p>1136</p> <p>372</p> <p>373</p> <p>374</p> <p>375</p> <p>376</p> <p>377</p> <p>378</p> <p>379</p> <p>380</p> <p>381</p> <p>382</p> <p>383</p> <p>384</p> <p>385</p> <p>11368</p>	<p>50'</p> <p>HAZELWOOD AVE.</p>	<p>115 Robbie E. 115 Harvey & Elizabeth 115/57 399</p> <p>425</p> <p>426</p> <p>427</p> <p>428</p> <p>429</p> <p>430</p> <p>431</p> <p>432</p> <p>433</p> <p>434</p> <p>435</p> <p>436</p> <p>437</p> <p>11508</p>	<p>115 Karl L. Conrad Neil H. & Alma 115/57 424</p> <p>425</p> <p>426</p> <p>427</p> <p>428</p> <p>429</p> <p>430</p> <p>431</p> <p>432</p> <p>433</p> <p>434</p> <p>435</p> <p>436</p> <p>437</p> <p>11508</p>	<p>115 451</p> <p>450</p> <p>449</p> <p>448</p> <p>447</p> <p>446</p> <p>445</p> <p>444</p> <p>443</p> <p>442</p> <p>441</p> <p>440</p> <p>439</p> <p>438</p> <p>437</p> <p>11508</p>	<p>115 476</p> <p>477</p> <p>478</p> <p>479</p> <p>480</p> <p>481</p> <p>482</p> <p>483</p> <p>484</p> <p>485</p> <p>486</p> <p>487</p> <p>488</p> <p>489</p> <p>11508</p>	<p>11672</p> <p>503</p> <p>502</p> <p>501</p> <p>500</p> <p>499</p> <p>498</p> <p>497</p> <p>496</p> <p>495</p> <p>494</p> <p>493</p> <p>492</p> <p>491</p> <p>490</p> <p>11477</p>
<p>1136</p> <p>372</p> <p>373</p> <p>374</p> <p>375</p> <p>376</p> <p>377</p> <p>378</p> <p>379</p> <p>380</p> <p>381</p> <p>382</p> <p>383</p> <p>384</p> <p>385</p> <p>11368</p>	<p>50'</p> <p>HAZELWOOD AVE.</p>	<p>115 Karl L. Conrad Neil H. & Alma 115/57 424</p> <p>425</p> <p>426</p> <p>427</p> <p>428</p> <p>429</p> <p>430</p> <p>431</p> <p>432</p> <p>433</p> <p>434</p> <p>435</p> <p>436</p> <p>437</p> <p>11508</p>	<p>115 Karl L. Conrad Neil H. & Alma 115/57 424</p> <p>425</p> <p>426</p> <p>427</p> <p>428</p> <p>429</p> <p>430</p> <p>431</p> <p>432</p> <p>433</p> <p>434</p> <p>435</p> <p>436</p> <p>437</p> <p>11508</p>	<p>115 451</p> <p>450</p> <p>449</p> <p>448</p> <p>447</p> <p>446</p> <p>445</p> <p>444</p> <p>443</p> <p>442</p> <p>441</p> <p>440</p> <p>439</p> <p>438</p> <p>437</p> <p>11508</p>	<p>115 476</p> <p>477</p> <p>478</p> <p>479</p> <p>480</p> <p>481</p> <p>482</p> <p>483</p> <p>484</p> <p>485</p> <p>486</p> <p>487</p> <p>488</p> <p>489</p> <p>11508</p>	<p>11672</p> <p>503</p> <p>502</p> <p>501</p> <p>500</p> <p>499</p> <p>498</p> <p>497</p> <p>496</p> <p>495</p> <p>494</p> <p>493</p> <p>492</p> <p>491</p> <p>490</p> <p>11477</p>

FOREST ROAD
 Boynton Road
 Ord 821

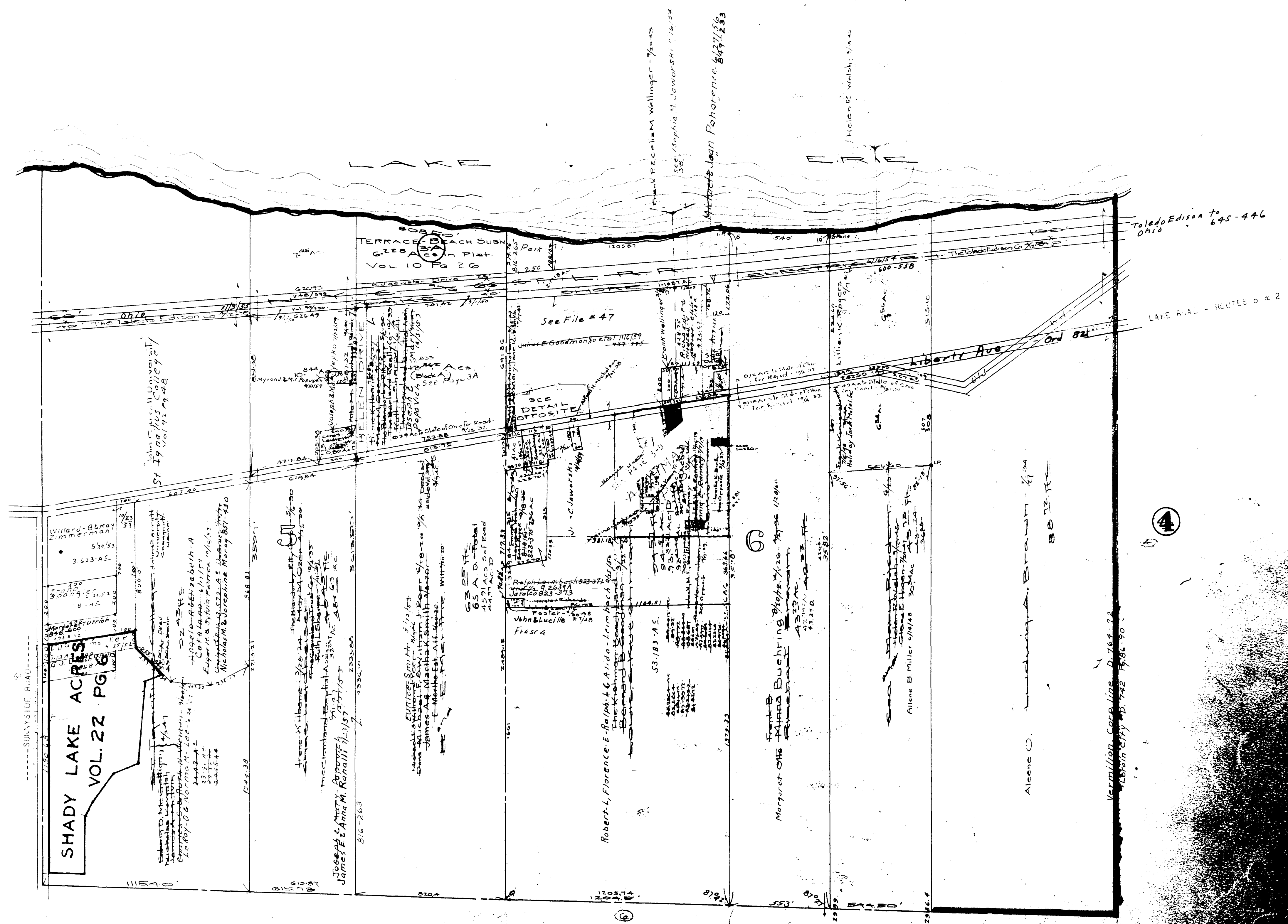
ROAD 75'

COPYRIGHT 1962
 U.S. CODE, TITLE 17
 LORAIN COUNTY, OHIO
 Reproduced by,
 Allied Microfilm Corp.
 Akron, Ohio

BROWNHELM TOWNSHIP

Harvey Nicholson 7/1/39

BROWNHHELM TWP
North middle part. Scale - 1/2" = 300'



BROWNHHELM TOWNSHIP

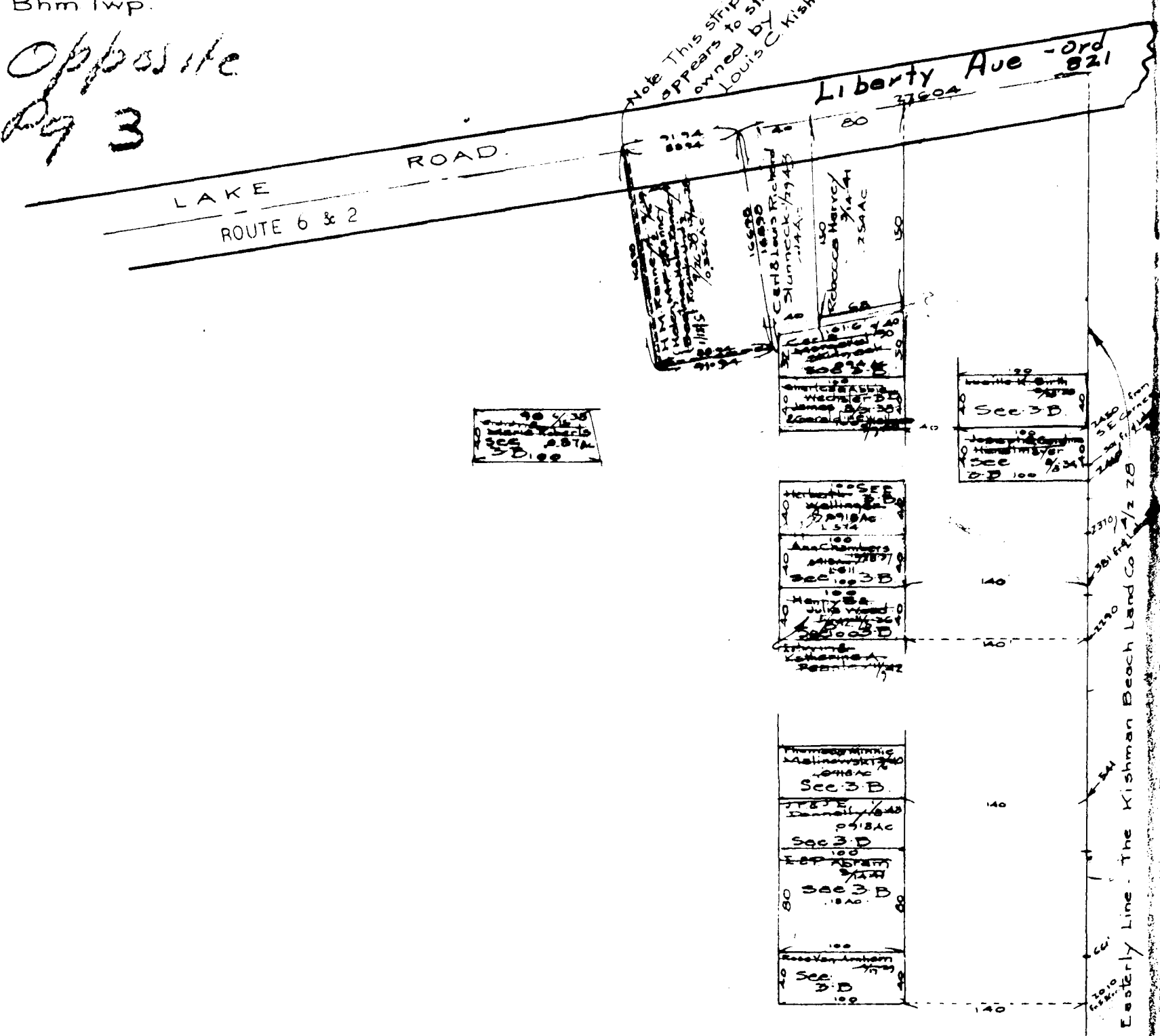
COPYRIGHT 1962
 U.S. CODE, TITLE 17
 LORAIN COUNTY, OHIO
 Reproduced by,
 Allied Microfilm Corp.
 Akron, Ohio

BK. 1
 TOTAL
 34

Oppo. Pg 3
Bhm Twp.

Opposite
Pg 3

OPP 3




100

6

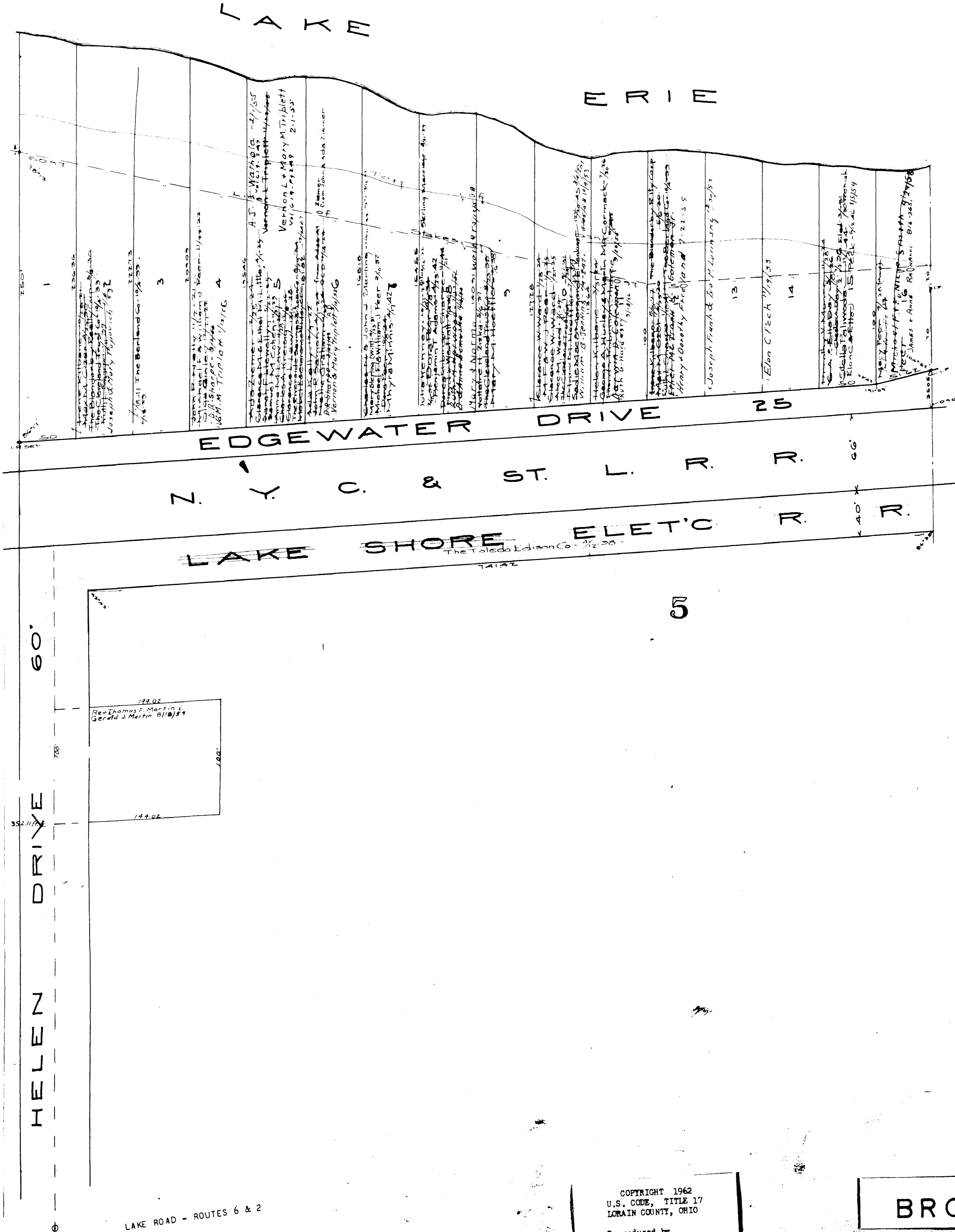
BROWNHELM TOWNSHIP

COPYRIGHT 1962
 U.S. CODE, TITLE 17
 LORAIN COUNTY, OHIO

Reproduced by,
 Allied Microfilm Corp.
 Akron, Ohio



2



HELEN DRIVE

60'

LAKE ROAD - ROUTES 6 & 2

COPYRIGHT 1962
 U.S. CODE, TITLE 17
 LORAIN COUNTY, OHIO

Reproduced by,
 Allied Microfilm Corp.
 Akron, Ohio

BROWNHELM TOWNSHIP

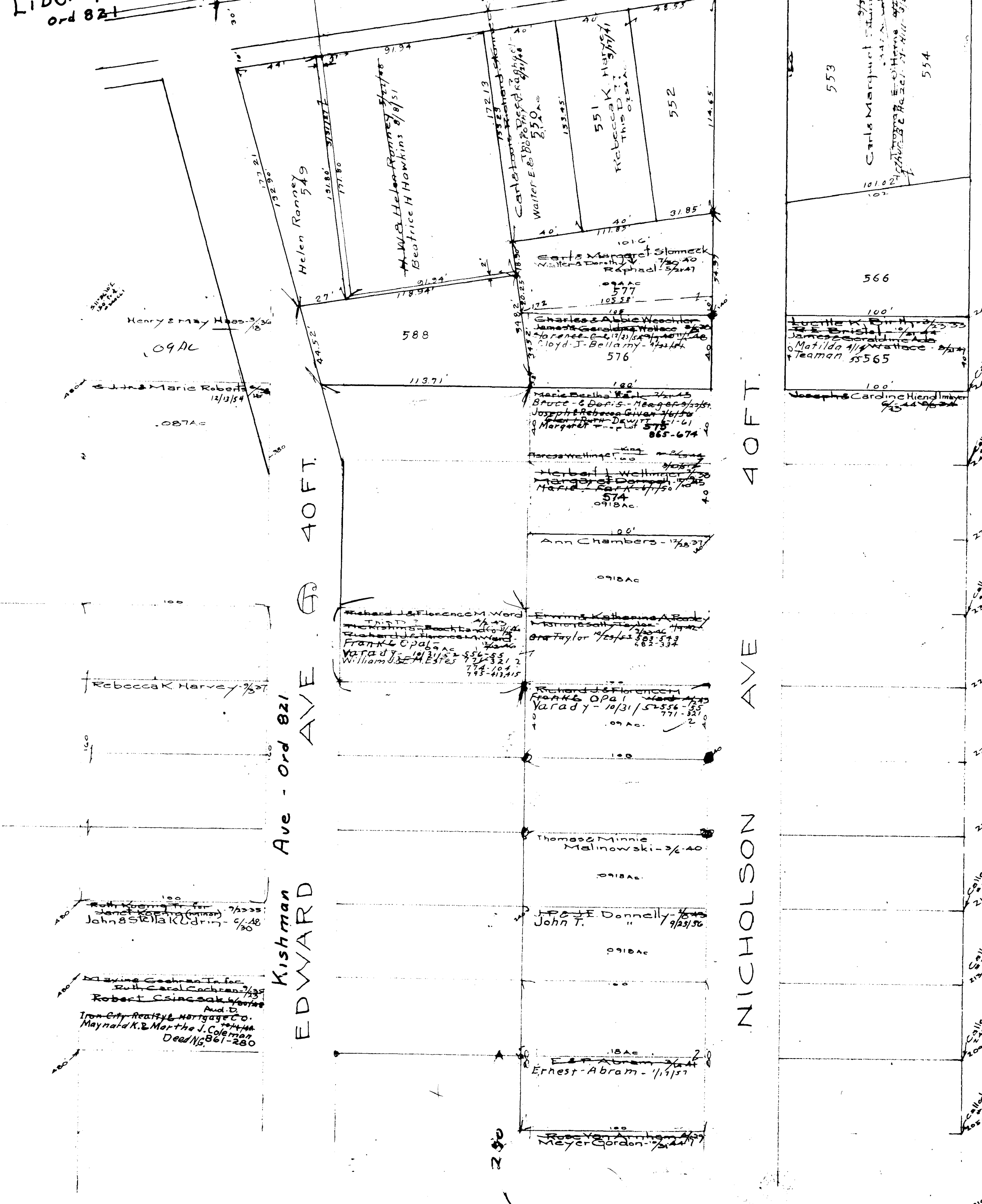
Terrace Beach Vol 10 Pg 26
Lots in blank - W.F. & M.J. Peet

Liberty Ave
ord 821

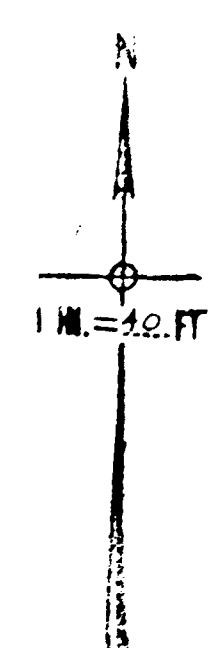
LAKE OHIO STATE HIGHWAY

60 FT.

South Side of Road Jan 1951



Lines in black are
corrected as of
Jan 1951
Roy Hollis Surveyor



KISHMAN BEACH
PROPOSED
O.L.G. BROWNHELM TWP
Scale 1" = 40'

COPYRIGHT 1962
U.S. CODE, TITLE 17
LOHAIN COUNTY, OHIO
Reproduced by,
Allied Microfilm Corp.
Akron, Ohio

BROWNHELM TOWNSHIP



Detail - 50' 'A'

3

5

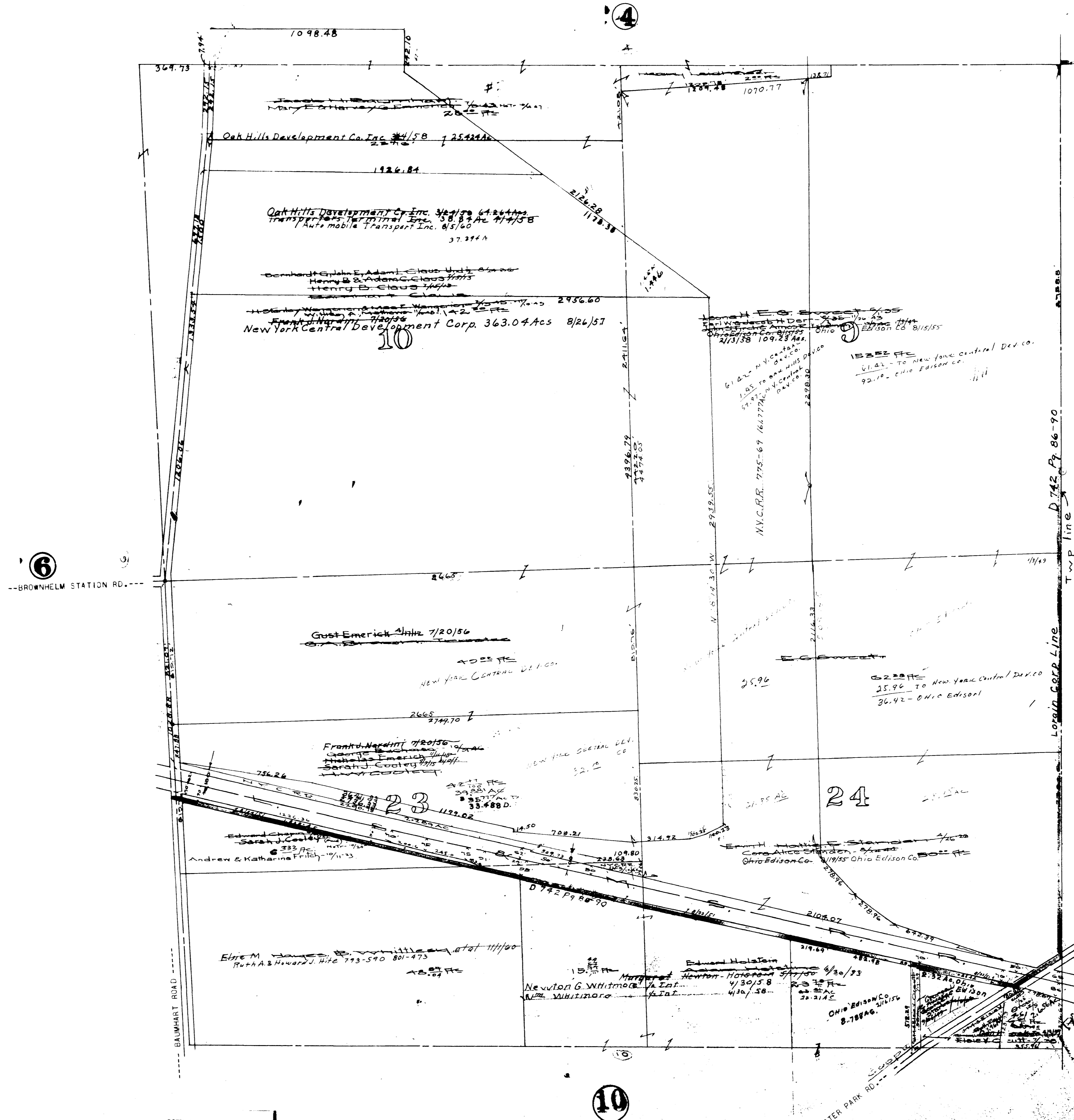
Bernice & Allen Koachway

Detail 'B'

COPYRIGHT 1962
U.S. CODE, TITLE 17
LORAIN COUNTY, OHIO
Reproduced by,
Allied Microfilm Corp.
Akron, Ohio

BROWNHELM TOWNSHIP

BLACK RIVER TWP. PAGE 7

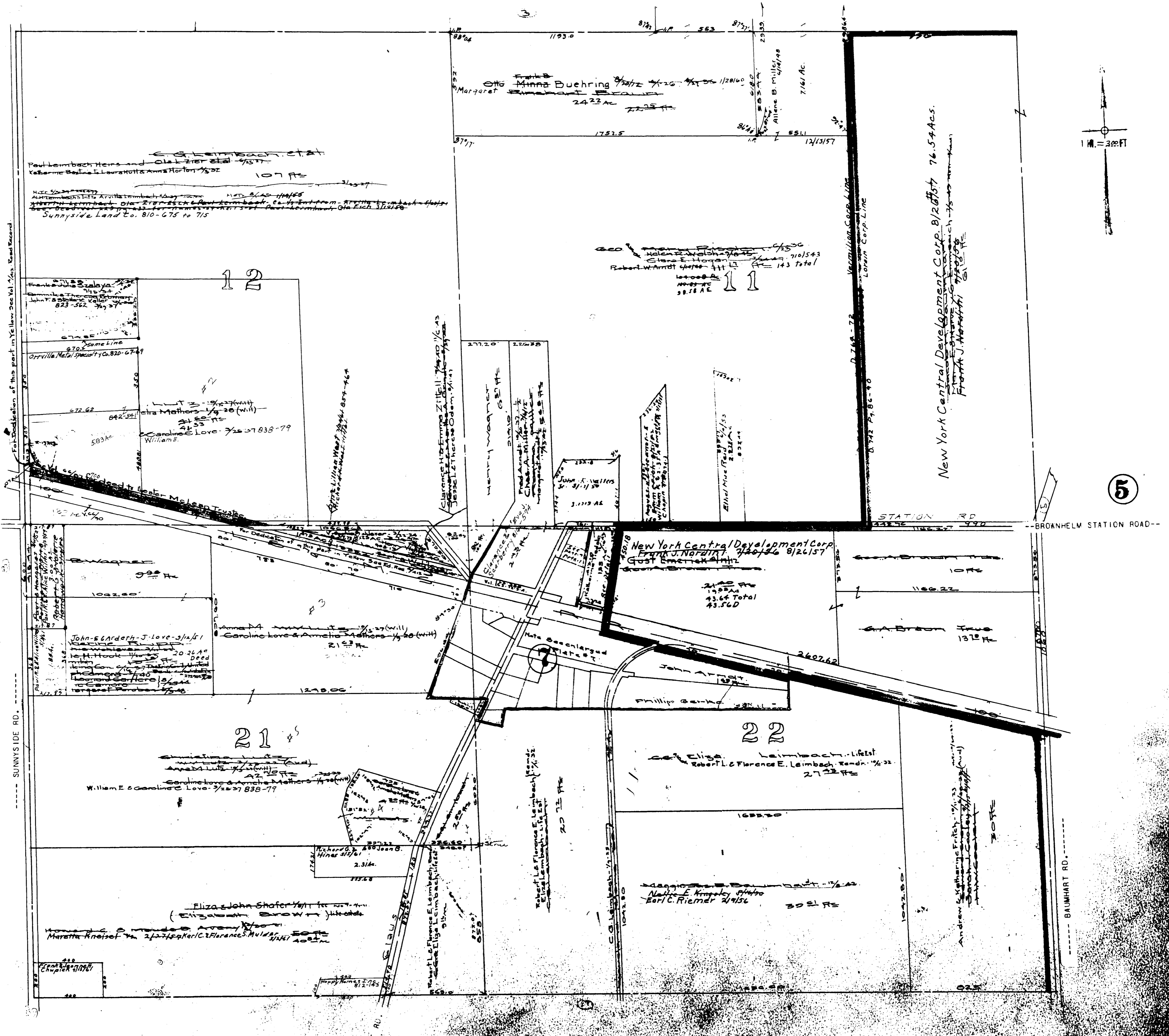


6
---BROWNHELM STATION RD.---

COPYRIGHT 1962
U.S. CODE, TITLE 17
LORAIN COUNTY, OHIO
Reproduced by,
Allied Microfilm Corp.
Akron, Ohio

BROWNHELM TOWNSHIP

AMHERST TWP. PAGES 12 & 15



8

5

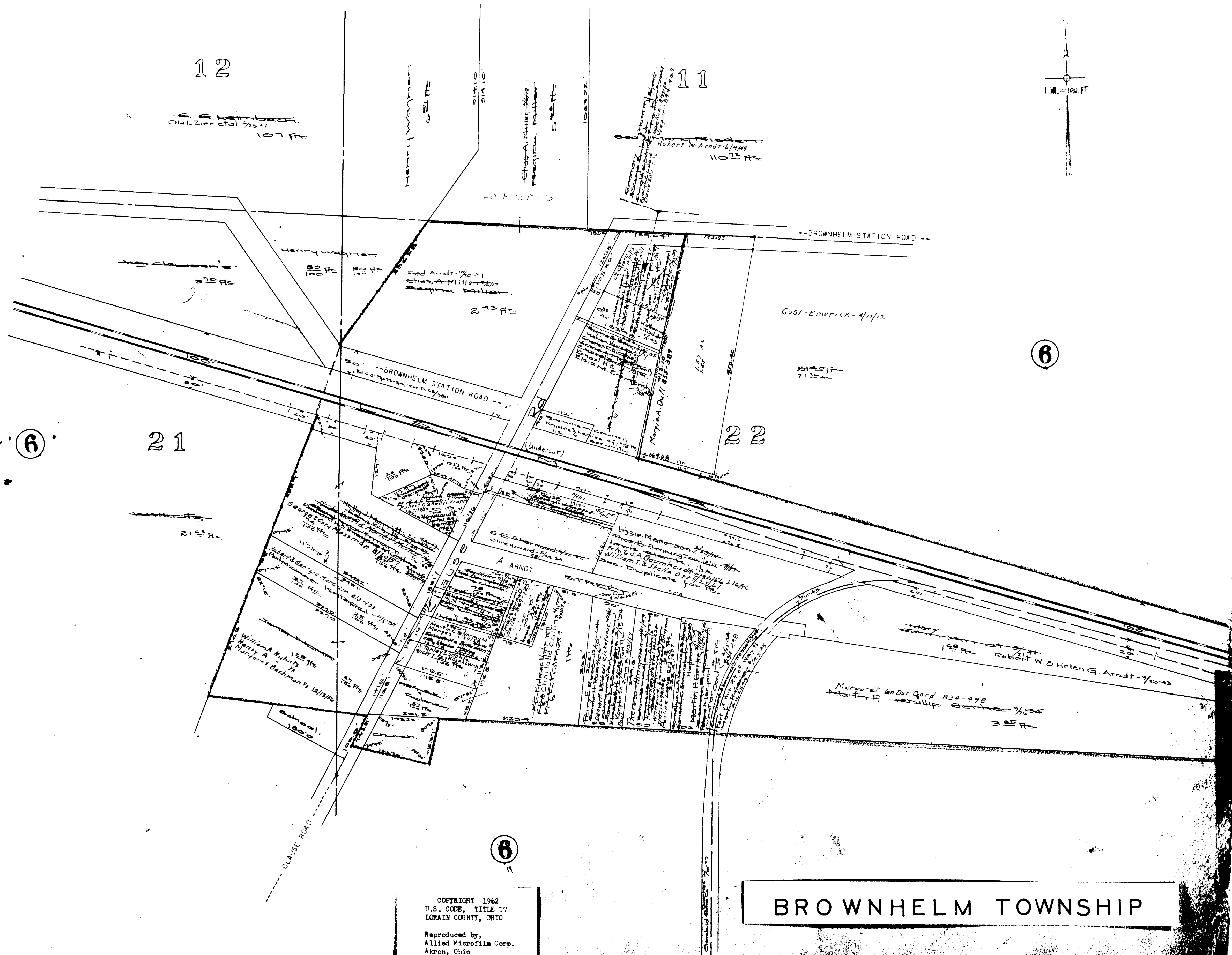
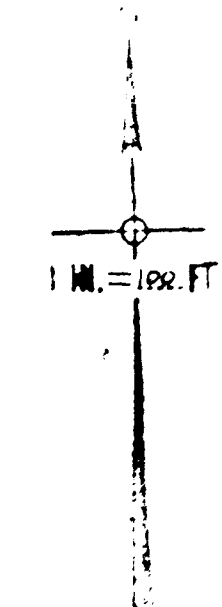
COPYRIGHT 1962
 U.S. CODE, TITLE 17
 LORAIN COUNTY, OHIO

Reproduced by,
 Allied Microfilm Corp.
 Akron, Ohio

BROWNHELM TOWNSHIP

6

BROWNHELM TWP
Brownhelm Station Lot No 22
Scale - 1" = 100'



6

21

6

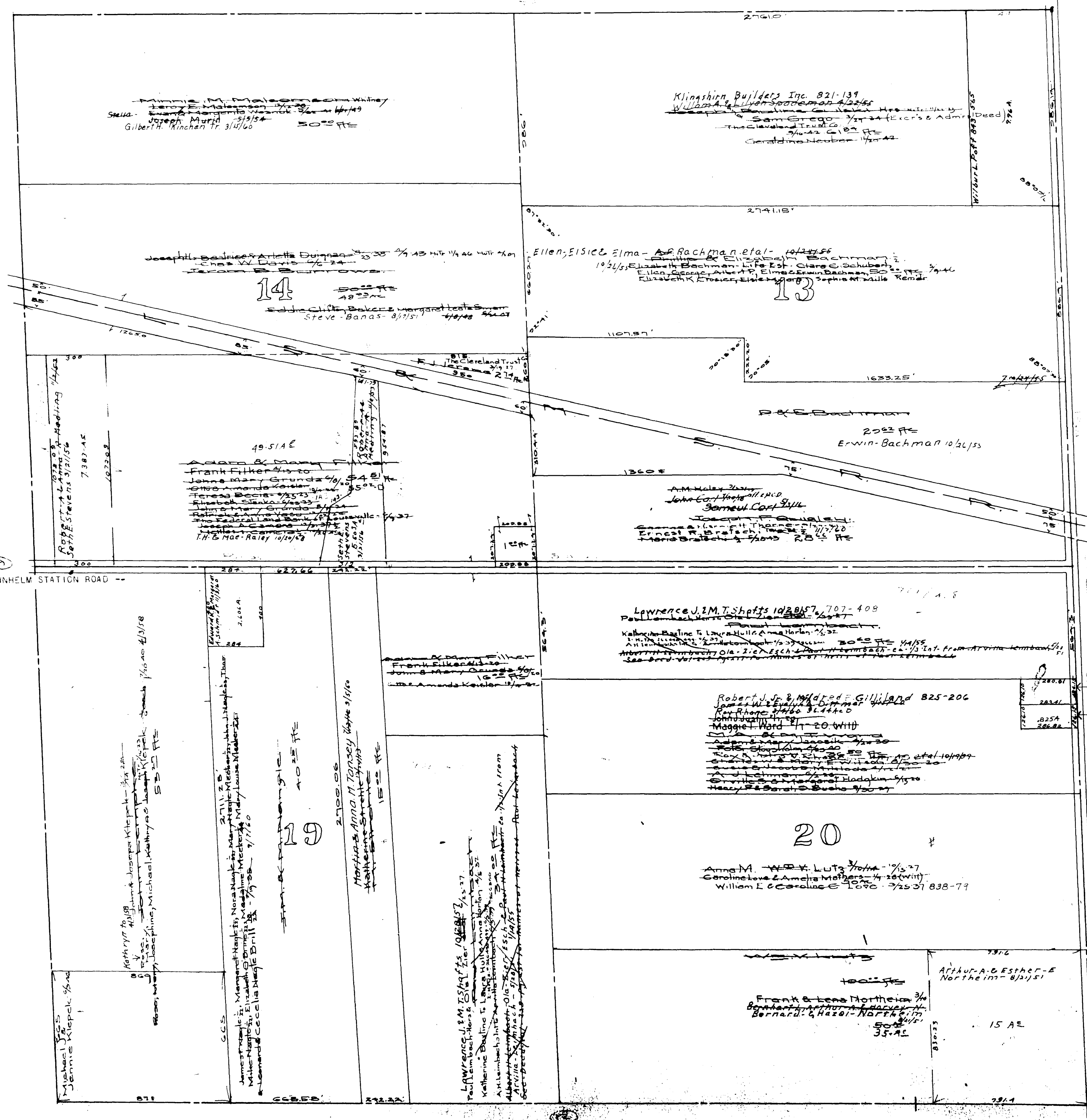

22

6

COPYRIGHT 1962
U.S. CODE, TITLE 17
LORAIN COUNTY, OHIO
Reproduced by
Allied Microfilm Corp.
Akron, Ohio

BROWNHELM TOWNSHIP

2



9

6

--BROWNHELM STATION ROAD--

SUNNYSIDE ROAD

COPYRIGHT 1962
U.S. CODE, TITLE 17
LORAIN COUNTY, OHIO

Reproduced by,
Allied Microfilm Corp.
Akron, Ohio

12

BROWNHHELM TOWNSHIP

ANNEXATION BY 754-1 RELATE
VERMILION VILLAGE FIRE CO.

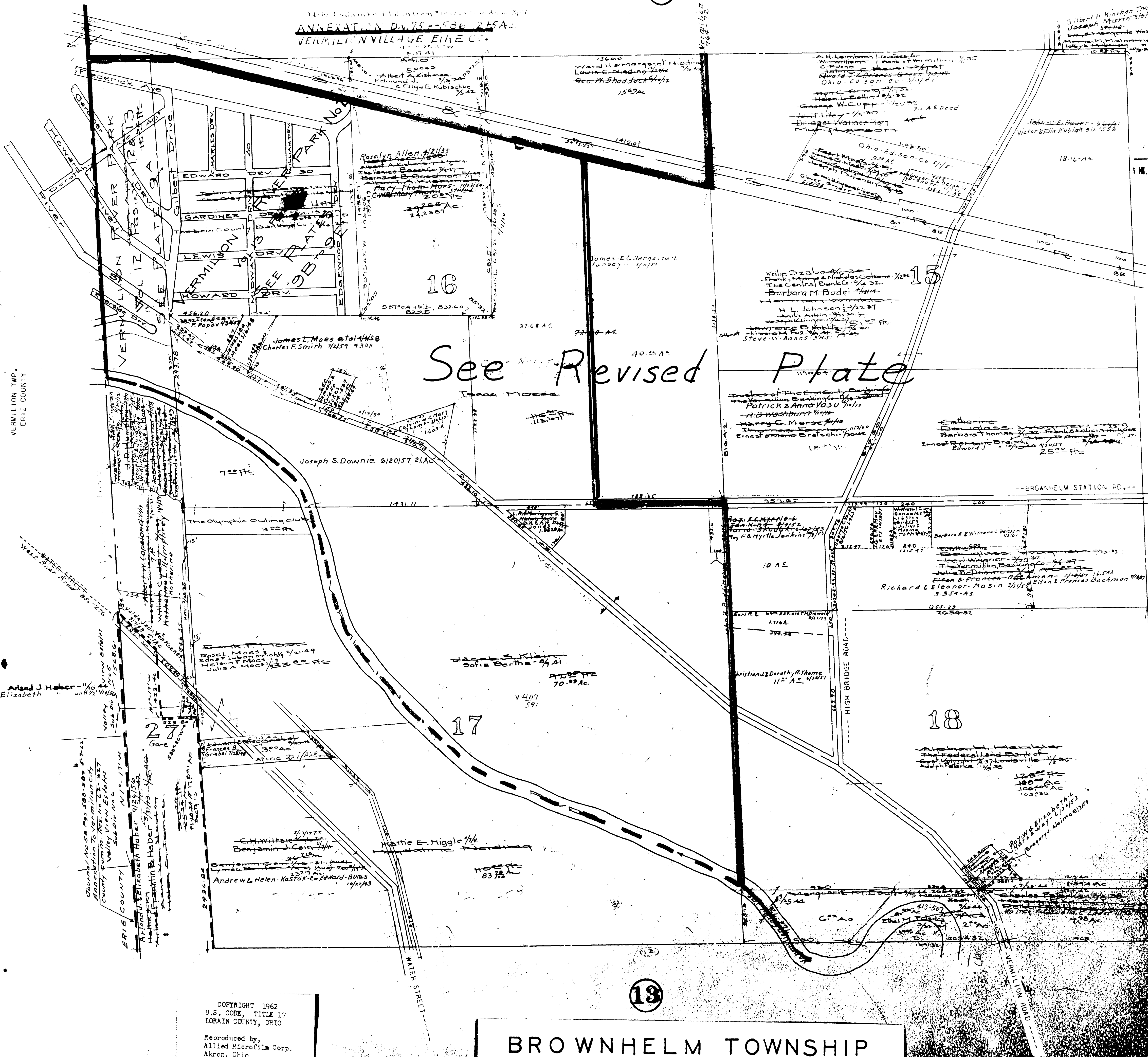
ANNEXATION BY 754-586 RELATE
VERMILION VILLAGE FIRE CO.

BROWNHELM TWP

North West Part.

Scale 1"=300'

9



See Revised Plate

VERMILION TWP.
ERIE COUNTY

1" = 300 FT

8

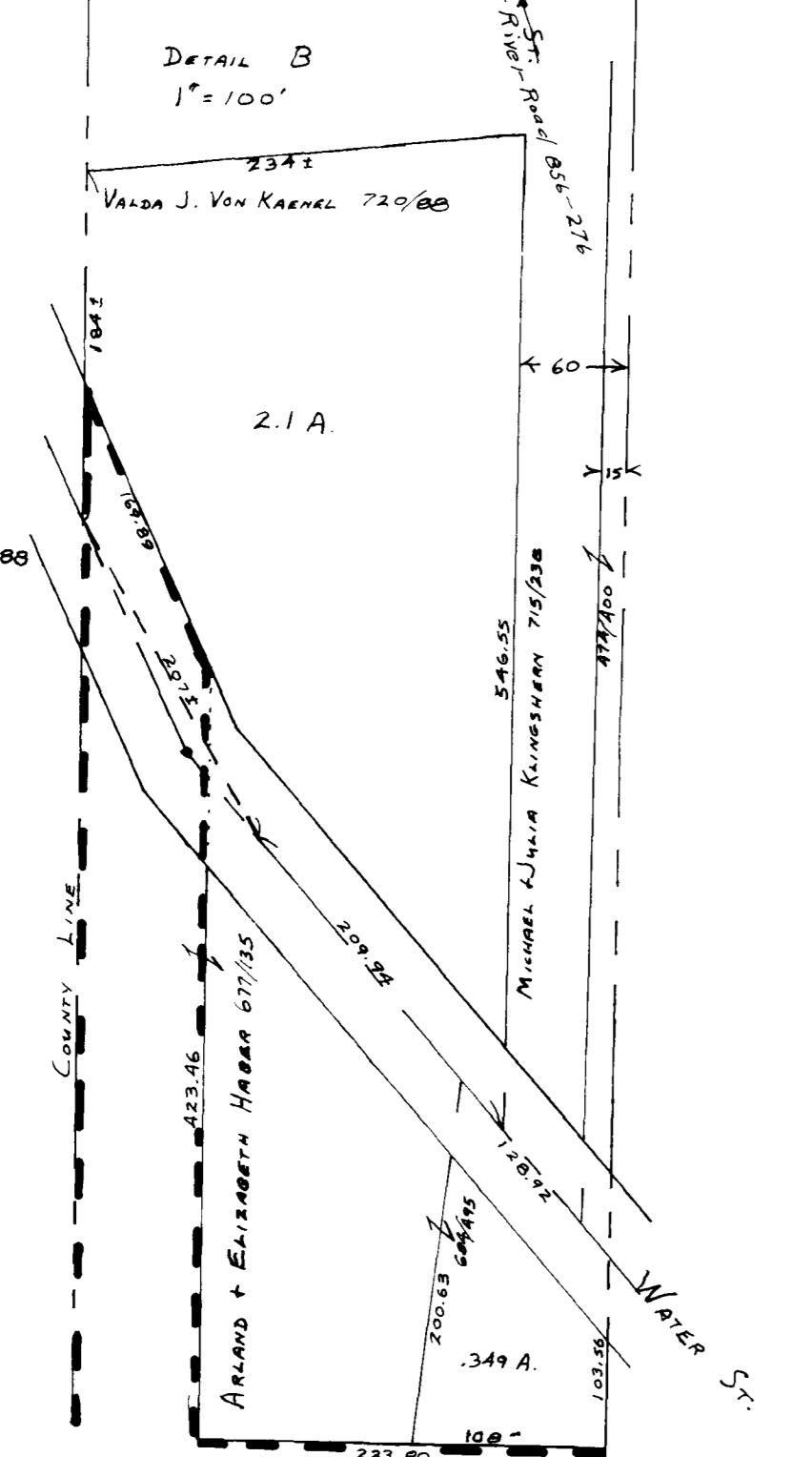
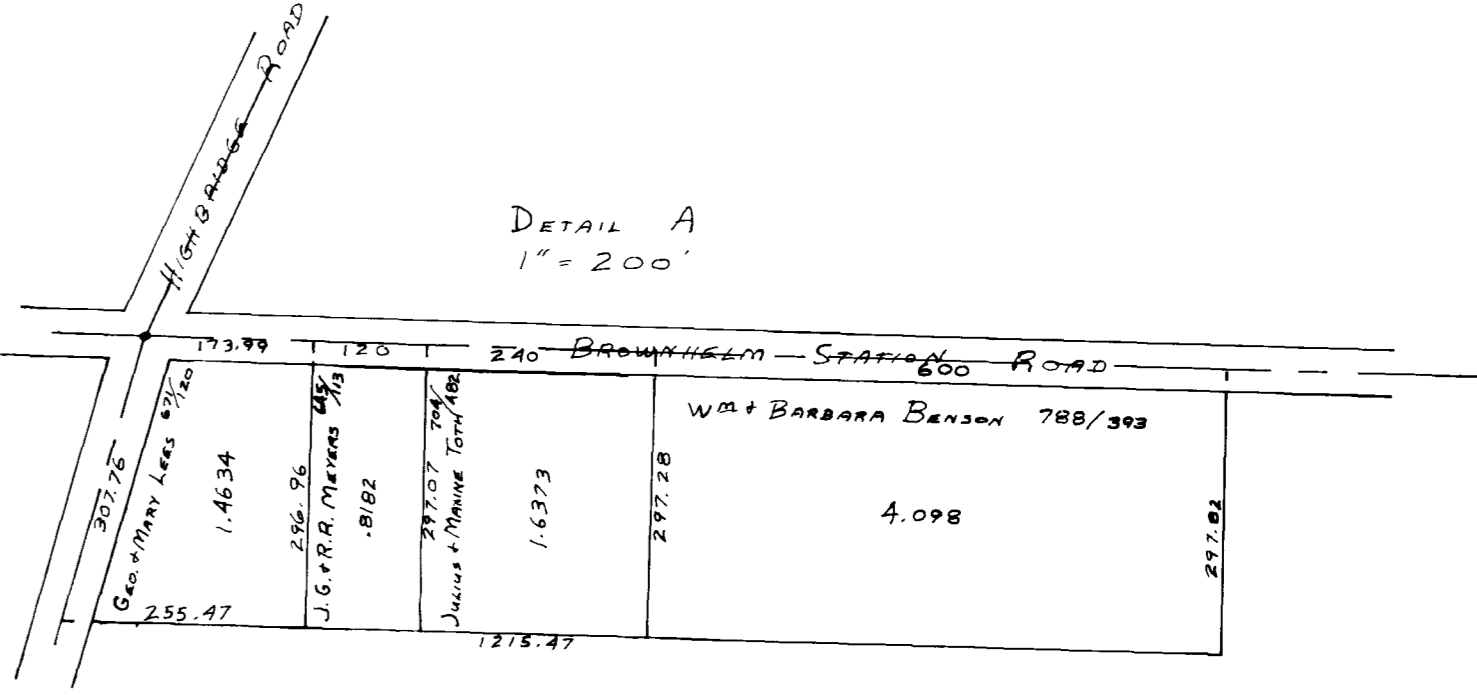
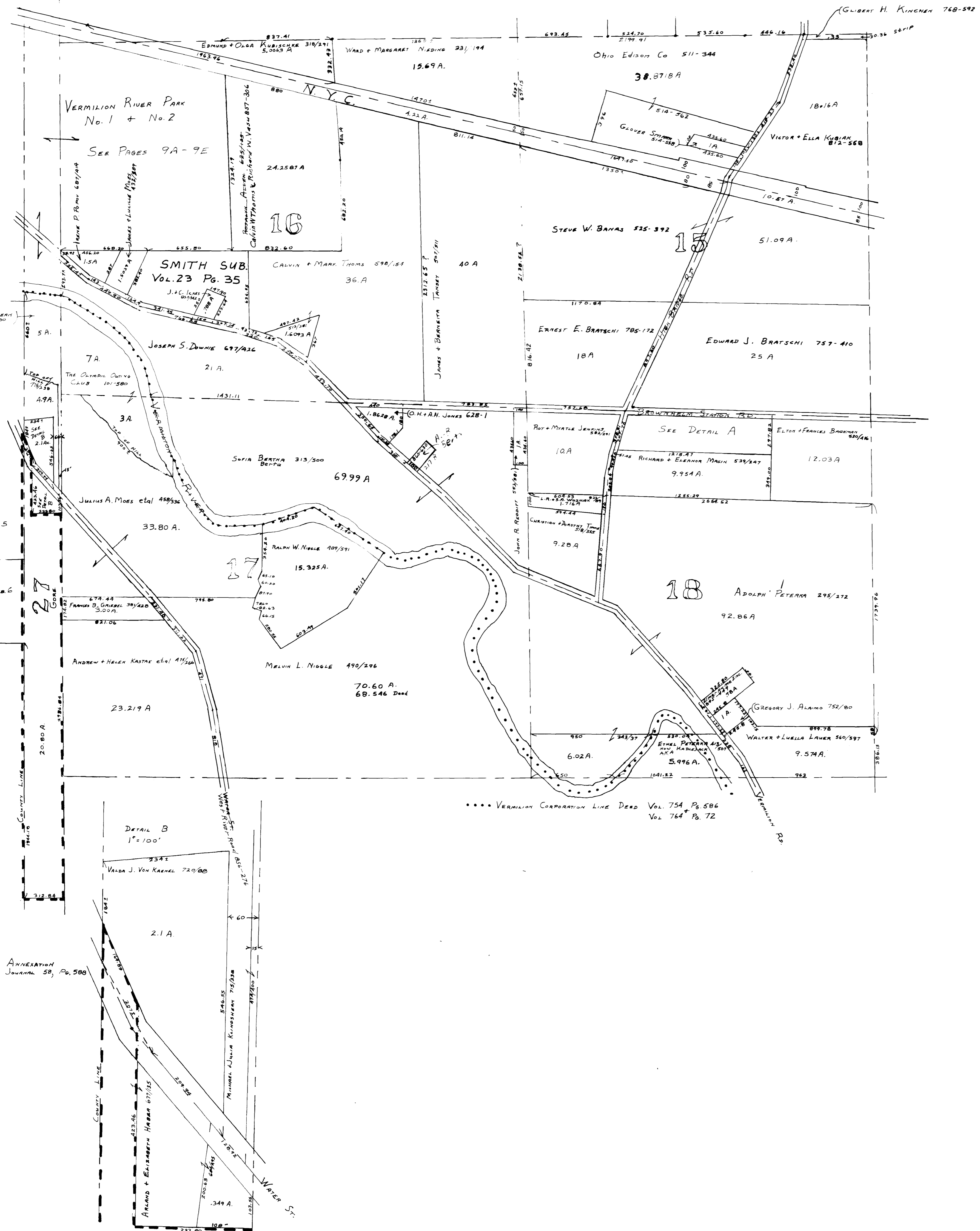
13

BROWNHELM TOWNSHIP

COPYRIGHT 1962
U.S. CODE, TITLE 17
LORAIN COUNTY, OHIO

Reproduced by,
Allied Microfilm Corp.
Akron, Ohio

10



--- VERMILION ANNEXATION COMMISSIONERS JOURNAL 58, PG. 588 DEED V. 843-140

Vermilion River Park Vol 12 Pgs 12-13
Lots in blank: The Erie County Banking Co

The Erie County Banking Co
The Erie County Banking Co
The Erie County Banking Co



COPYRIGHT, 1962
U.S. CODE, TITLE 17
LORAIN COUNTY, OHIO
Reproduced by:
Allied Microfilm Corp.
Akron, Ohio

BROWNHELM TOWNSHIP

Vermilion River Park Allot No 2 Vol 13 Pgs 4-5.
Lots in blank: The Erie County Banking Co.

The Erie County Banking Co. 3/1/78
The Erie County Banking Co. 7/1/40
The Erie County Banking Co. 7/1/58



BROWNHELM TOWNSHIP

COPYRIGHT 1962
U.S. CODE, TITLE 17
LORAIN COUNTY, OHIO
Reproduced by,
Allied Microfilm Corp.
Akron, Ohio

Vermilion River Park Allot No 2 Vol 13 Pgs 4-5
Lots in blank: The Erie County Banking Co.
Trustees of The Erie County Trust Co. 7/31/58
Western Ohio Properties Inc 7/31/58



BROWNHELM TOWNSHIP

COPYRIGHT 1962
U.S. CODE, TITLE 17
LORAIN COUNTY, OHIO
Reproduced by,
Allied Microfilm Corp.
Akron, Ohio

BROWNHELM TOWNSHIP

COPYRIGHT 1962
U.S. CODE, TITLE 17
LORDAIN COUNTY, OHIO
Reproduced by:
Allied Microfilm Corp.
Akron, Ohio

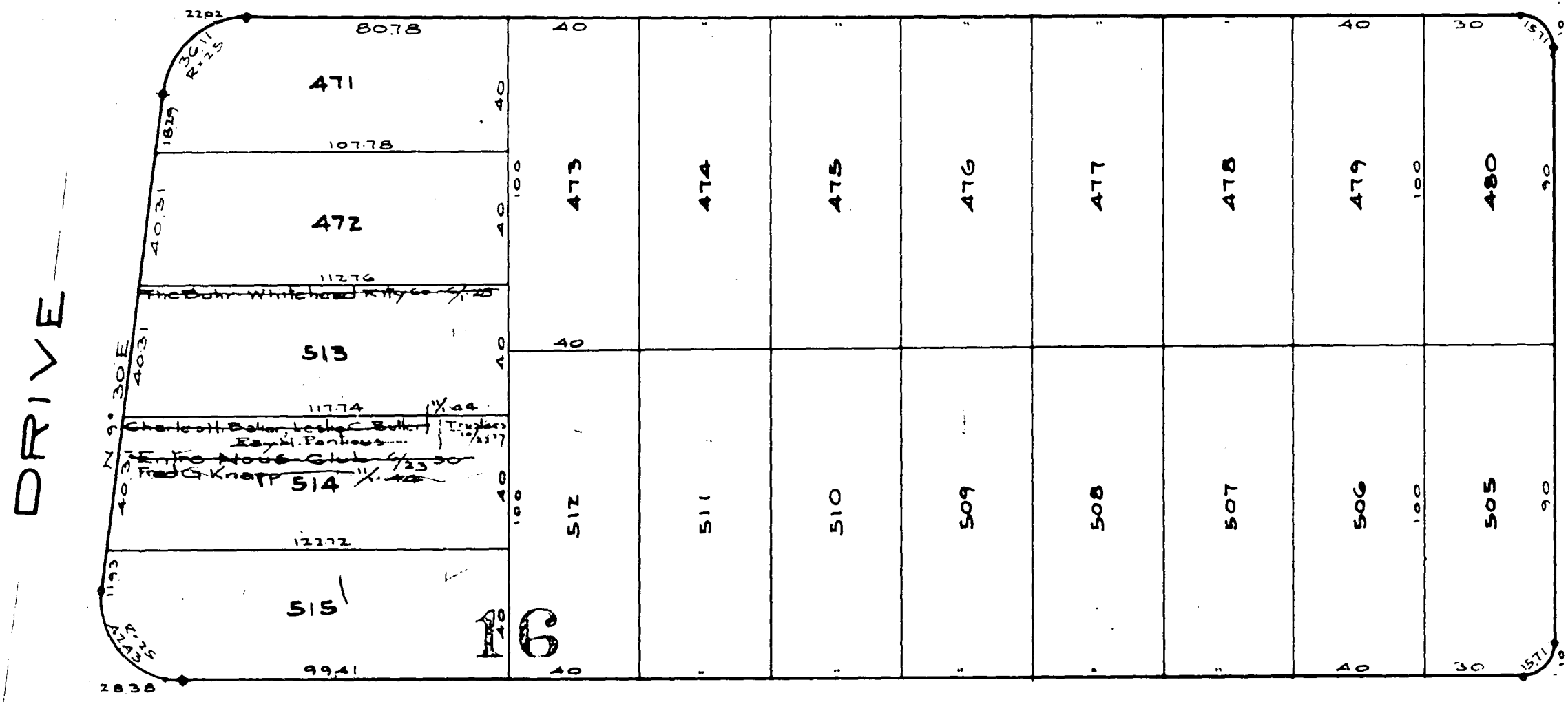
RIVER ST.
Vermilion Road - Ord 821

Vermilion River Park Allot No 2 Vol 13 Pgs 45
Lots in blank - The Erie County Banking Co The Bldr Whitehead Rly Co The Erie County Banking Co
EDWARD DRIVE 50'

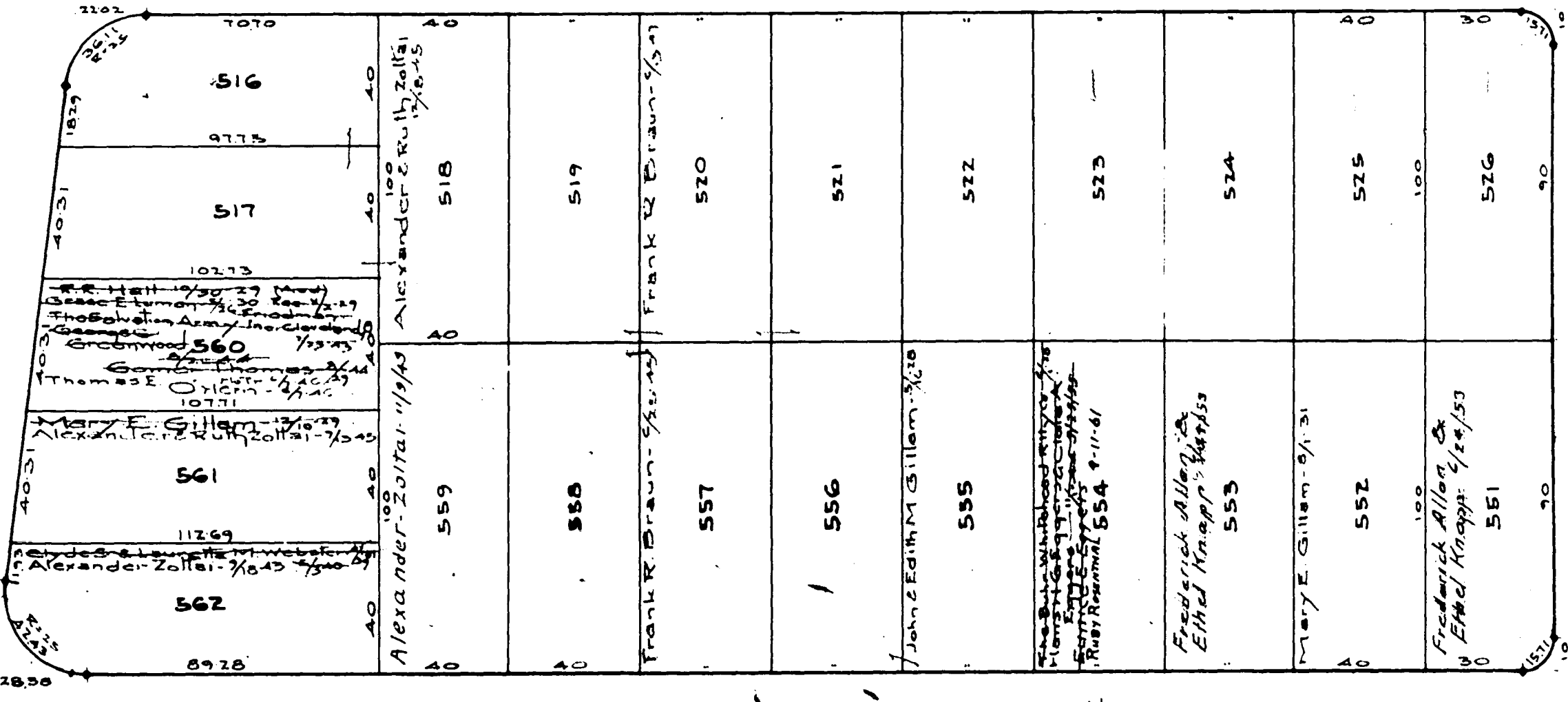
9-E



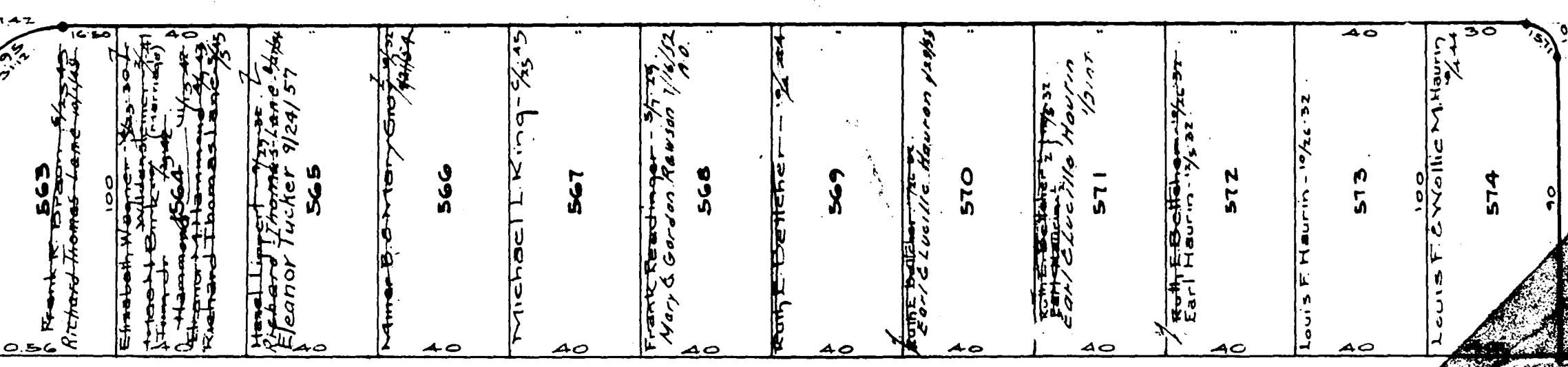
GARDINER DRIVE 50'



LEWIS DRIVE 40'



HOWARD DRIVE 50'



GILBERT DRIVE

50'

40'

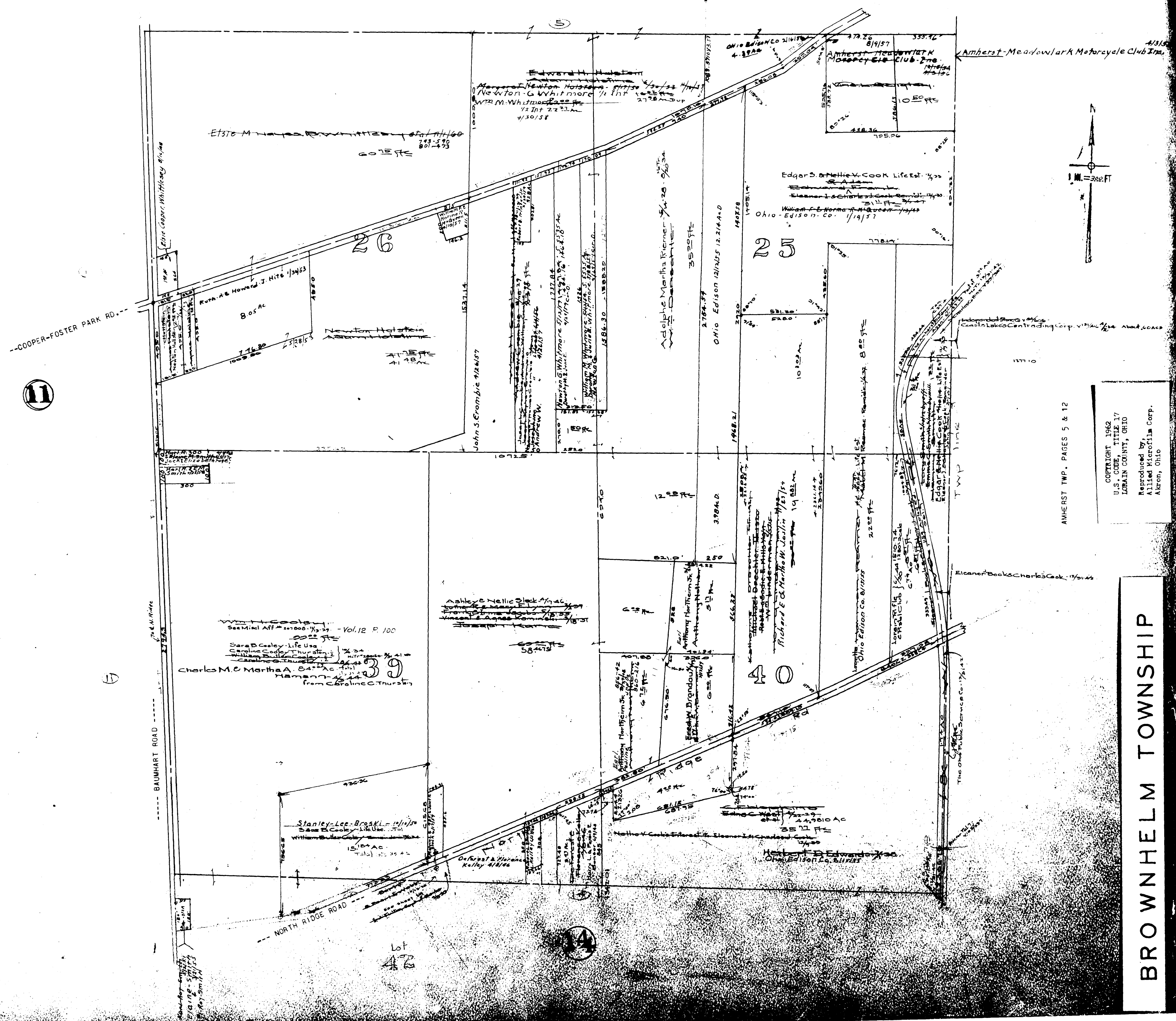
MIDWAY DRIVE

BROWNHELM TWP

East Part

Scale - 1" = 300'

5



AMHERST TWP. PAGES 5 & 12

COPYRIGHT 1962
 U.S. CODE, TITLE 17
 LOHAIN COUNTY, OHIO
 Reproduced by,
 Allied Microfilm Corp.
 Akron, Ohio

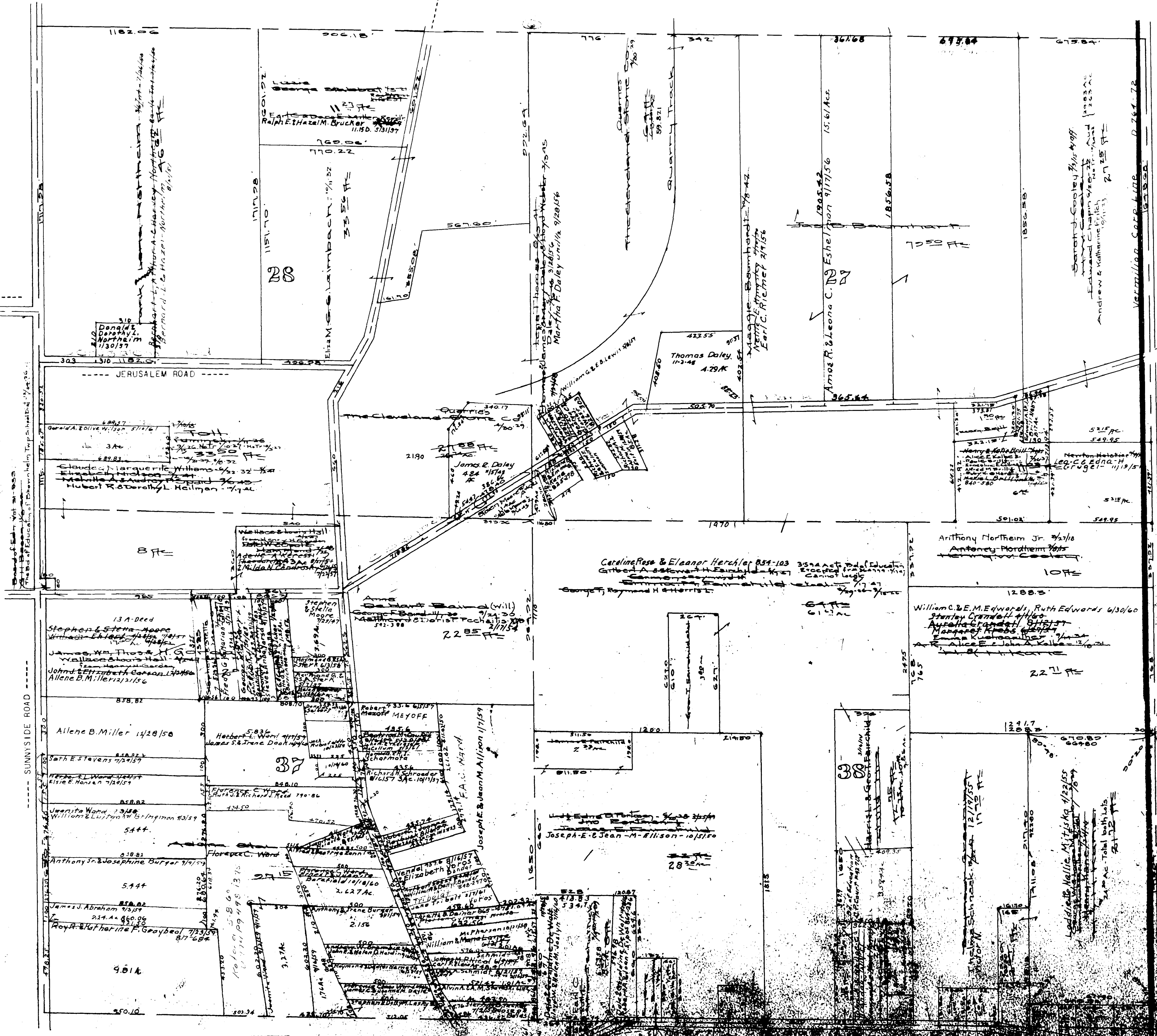
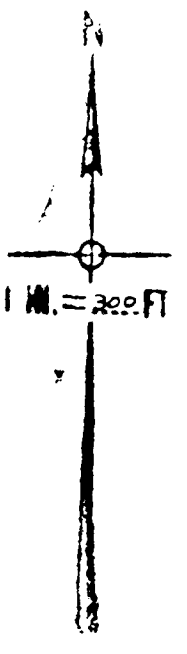
BROWNHELM TOWNSHIP

11

BROWNHHELM TWP

Central Part. Scale: 1" = 300'

6



10

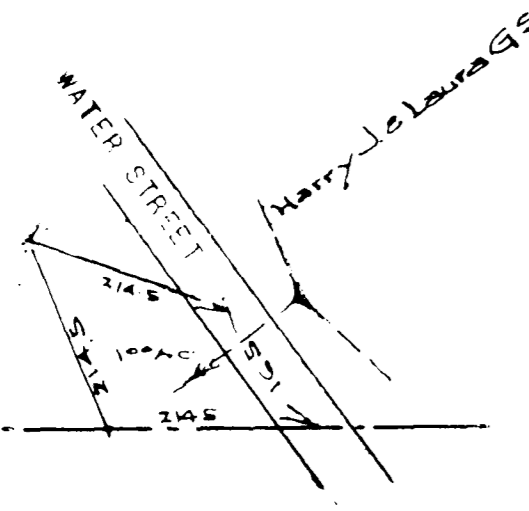
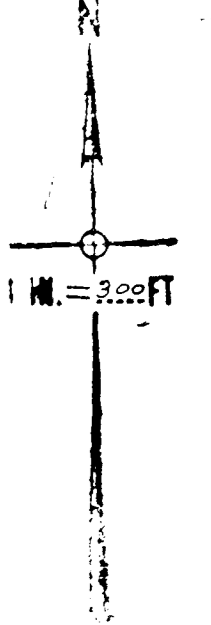
12

COPYRIGHT 1962
U.S. CODE, TITLE 17
LORAIN COUNTY, OHIO
Reproduced by,
Allied Microfilm Corp.
Akron, Ohio

BROWNHHELM TOWNSHIP

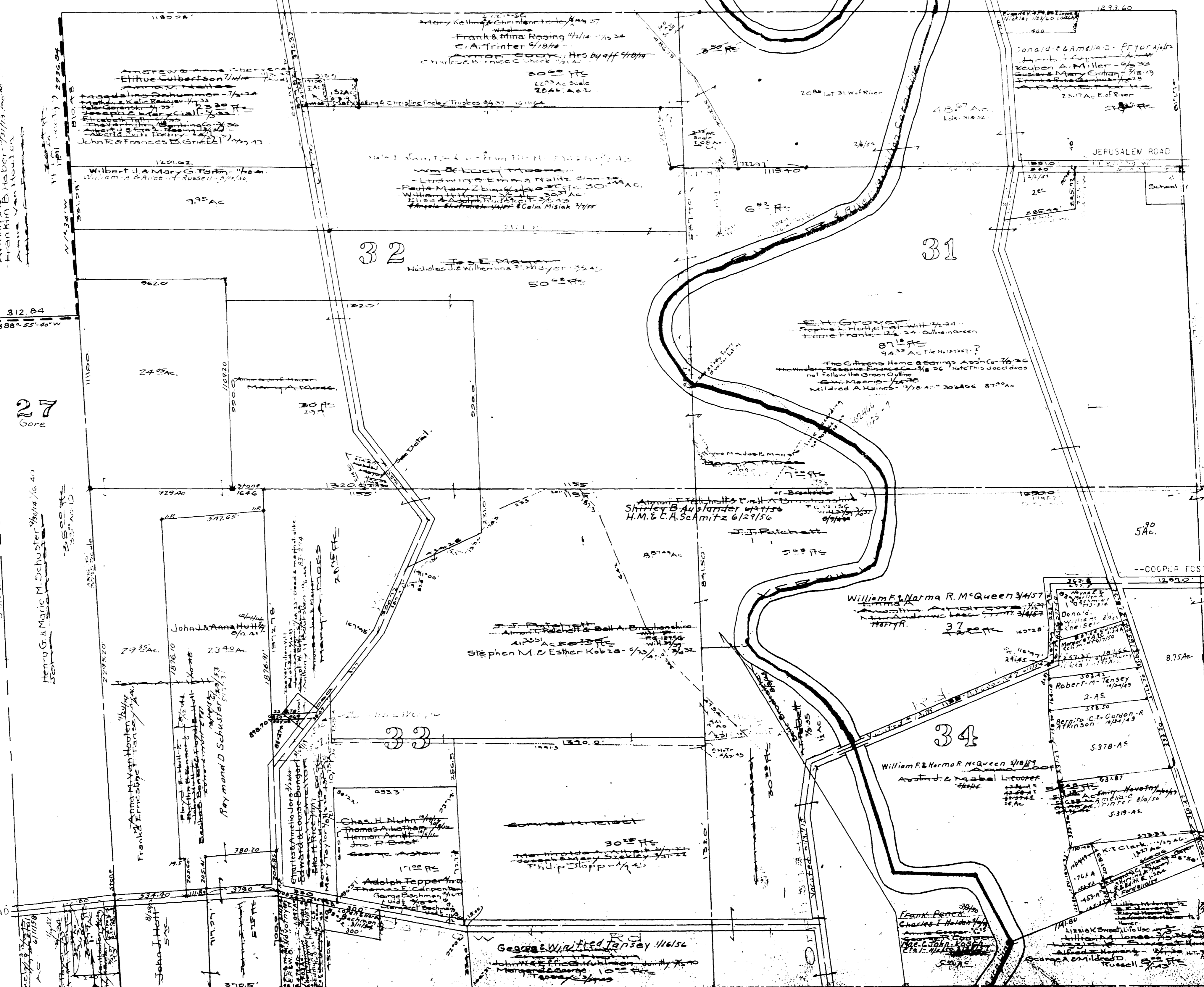
18

9



Journal No. 58 588-589 5-7-62
Application to Vermilion City
County Comm. Res. No. 62-327
11-10-69 W 1944/10
Attorney: Arthur J. Schuster
Franklin B. Haber
Vernon A. Newton

VERMILION TWP.
ERIE COUNTY



Note Data in Green taken from File No. 151351 7/24

12

18

BROWNHELM TOWNSHIP

COPYRIGHT 1962
U.S. CODE, TITLE 17
LORAIN COUNTY, OHIO
Reproduced by,
Allied Microfilm Corp.
Akron, Ohio

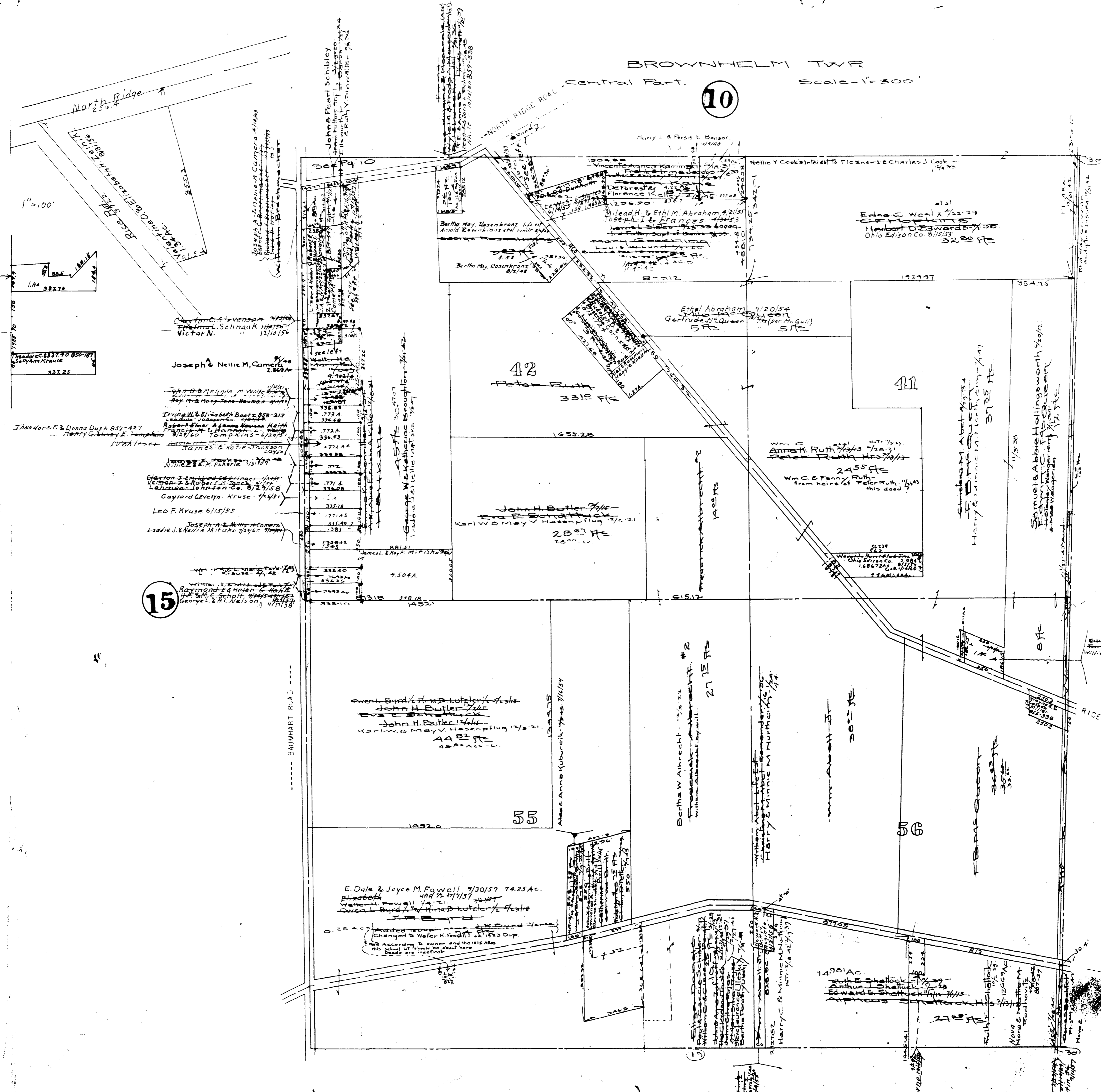
20

BROWNHHELM TWP

Central Part.

Scale 1"=300'

10



Billy E. & Dovie M. Hill 848-237

15

19

BROWNHHELM TOWNSHIP

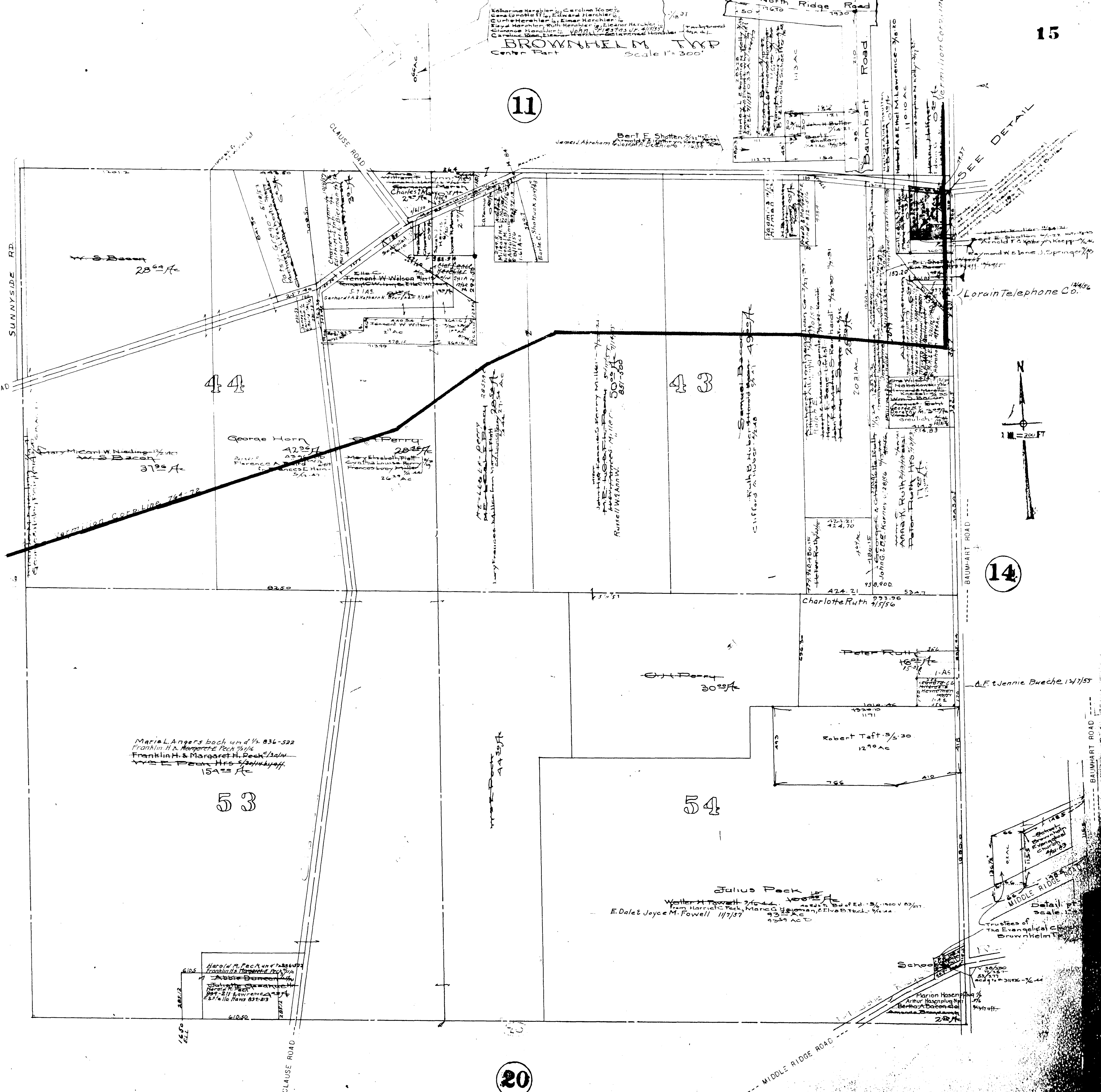
COPYRIGHT 1962 U.S. CODE, TITLE 17 LORAIN COUNTY, OHIO

Reproduced by Allied Microfilm Corp. Akron, Ohio

AMHERST TWP. PAGE 5

BROWNHELM TWP
Scale 1" = 300'

COPYRIGHT 1962
U.S. CODE, TITLE 17
LORAIN COUNTY, OHIO
Reproduced by:
Allied Microfilm Corp.
Akron, Ohio



16

11

14

20

BROWNHELM TOWNSHIP

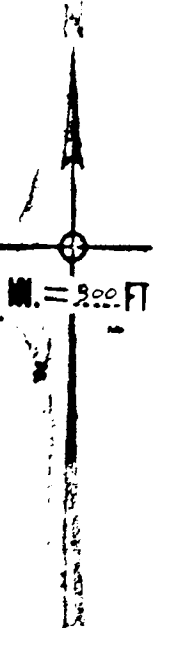
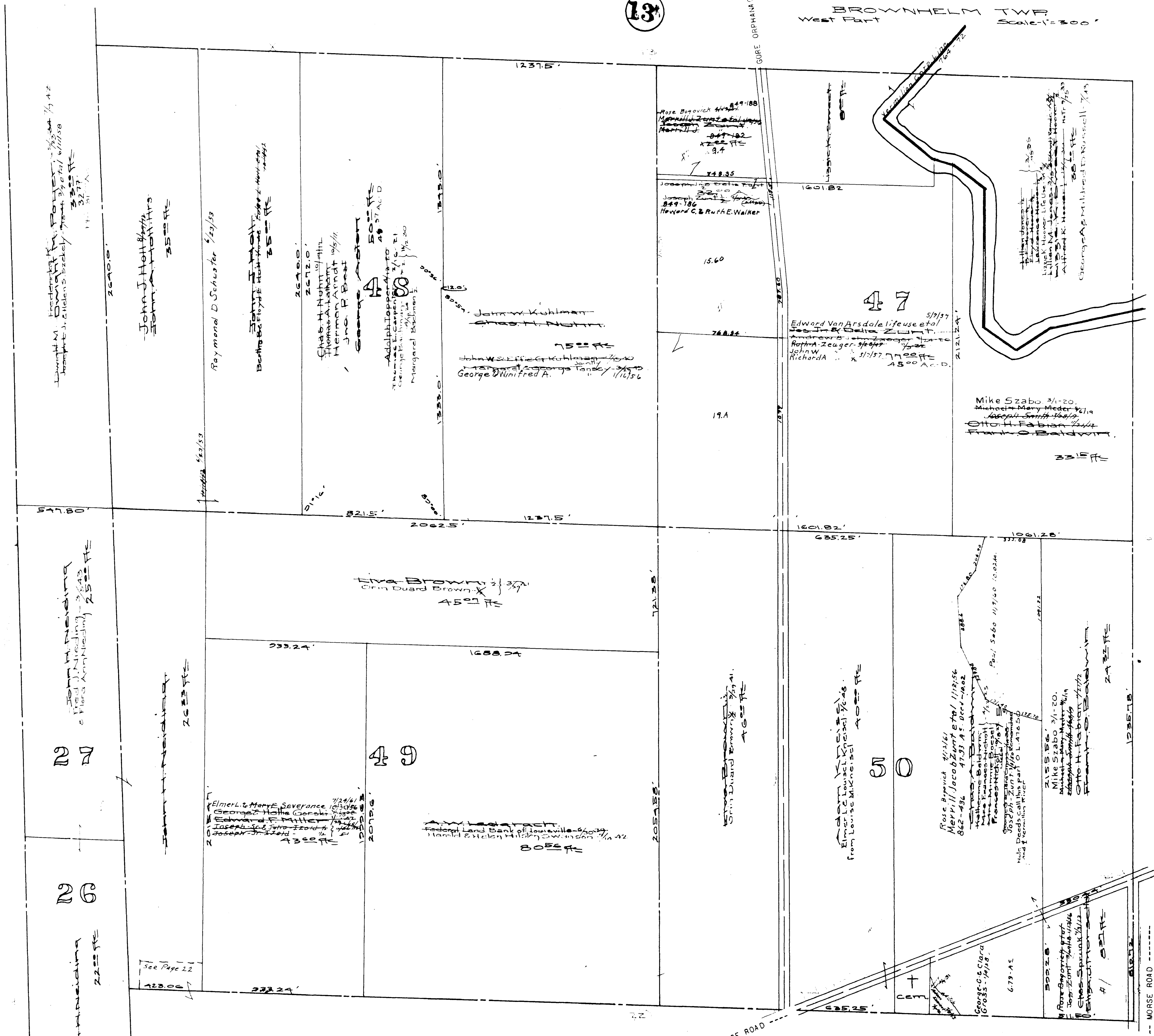
SEE DETAIL

Lorain Telephone Co. 1462

A.F. Jennie Bueche 12/15/53

School
Trustees of
The Evangelical Church
Brownhelm Twp.
Scale 1" = 200'
Detail pt

13



16

ERIE COUNTY VERMILION IMP.

22

COPYRIGHT 1962 U.S. CODE, TITLE 17 LORAIN COUNTY, OHIO

Reproduced by, Allied Microfilm Corp. Akron, Ohio

BROWNHELM TOWNSHIP

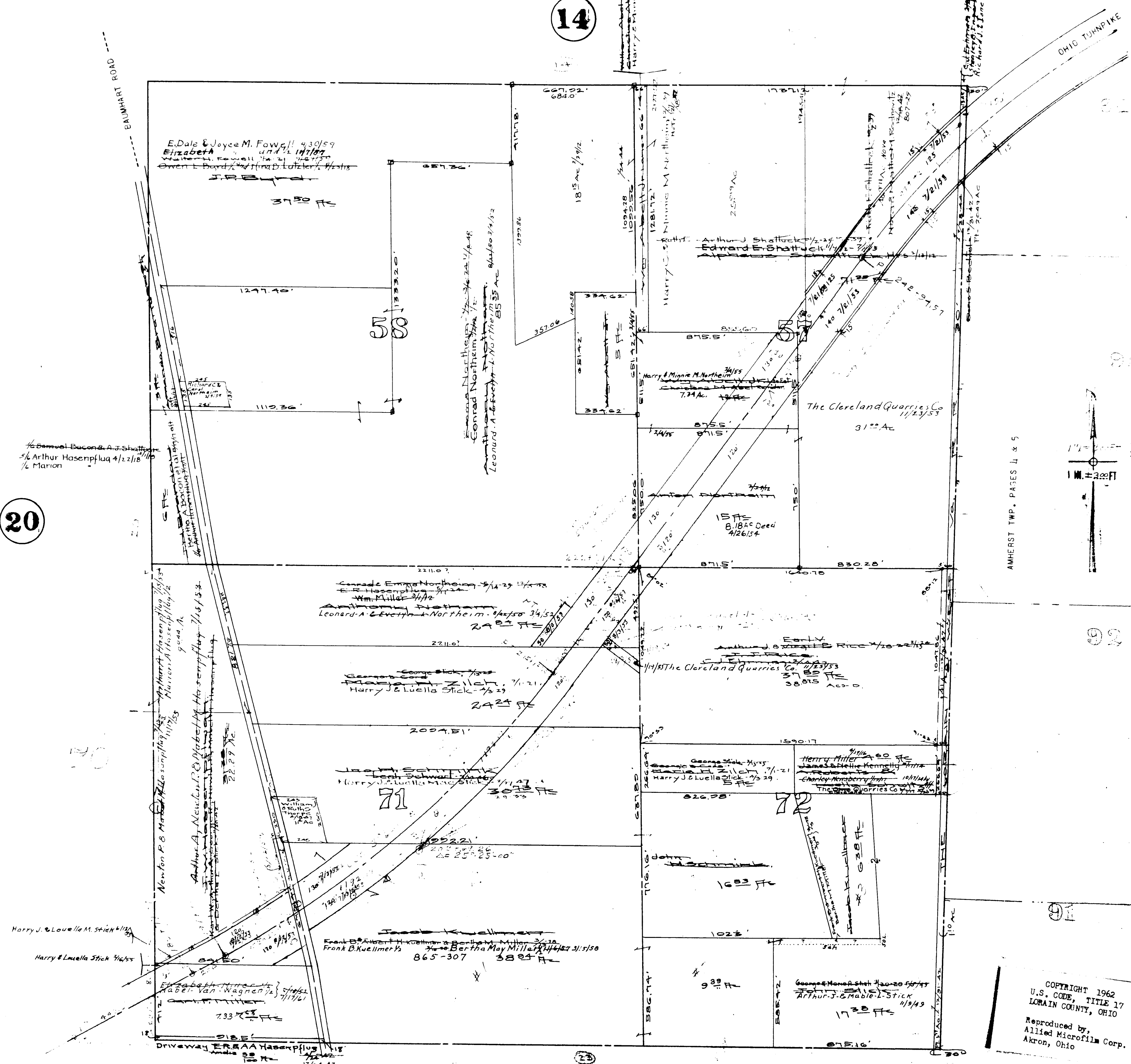
16

BROWNHELM TWP
SOUTH Middle Part Scale - 1"=300'

14

20

23

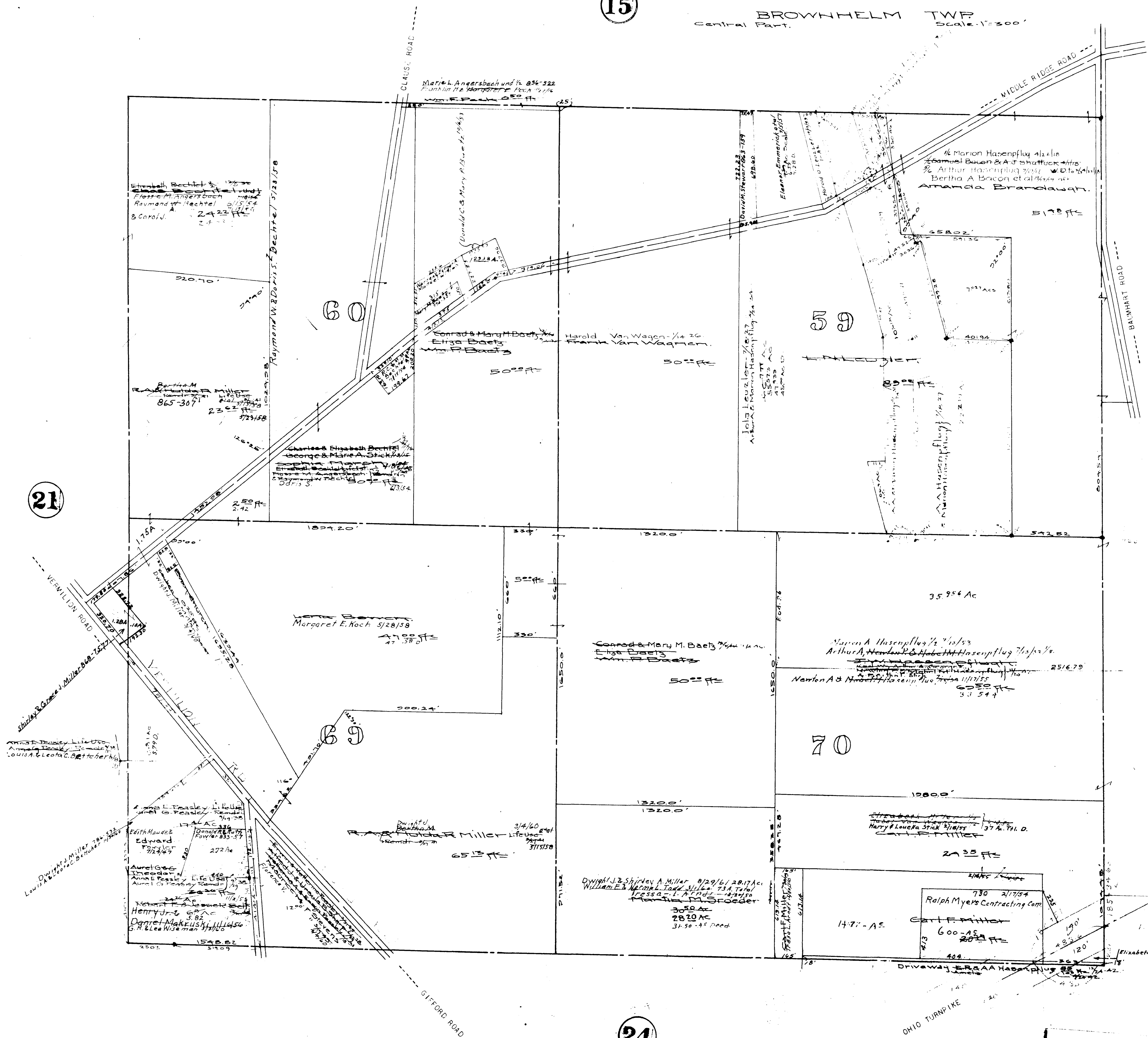


COPYRIGHT 1962
 U.S. CODE, TITLE 17
 LORAIN COUNTY, OHIO
 Reproduced by,
 Allied Microfilm Corp.
 Akron, Ohio

BROWNHELM TOWNSHIP

15

BROWNHELM TWP
Central Part. Scale 1"=300'



21

19

24

BROWNHELM TOWNSHIP

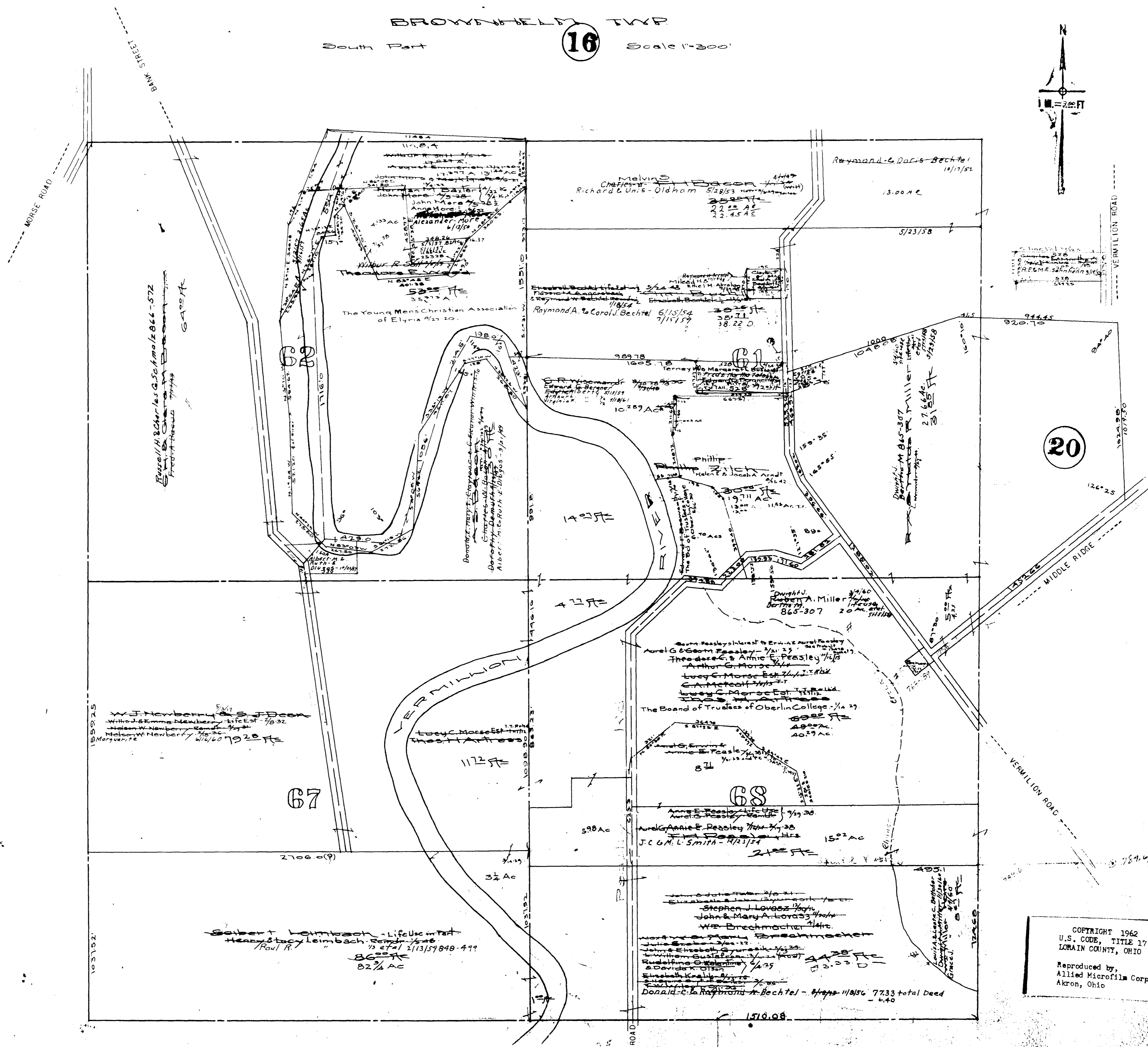
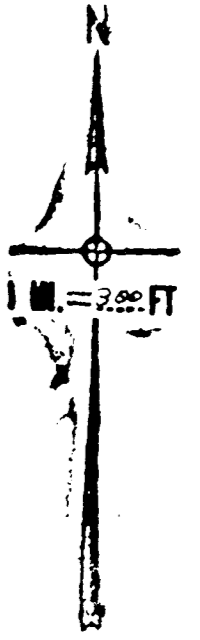
COPYRIGHT 1962
U.S. CODE, TITLE 17
LORAIN COUNTY, OHIO
Reproduced by,
Allied Microfilm Corp.
Akron, Ohio

BROWNFIELD TWP

South Part

16

Scale 1"=300'



22

20

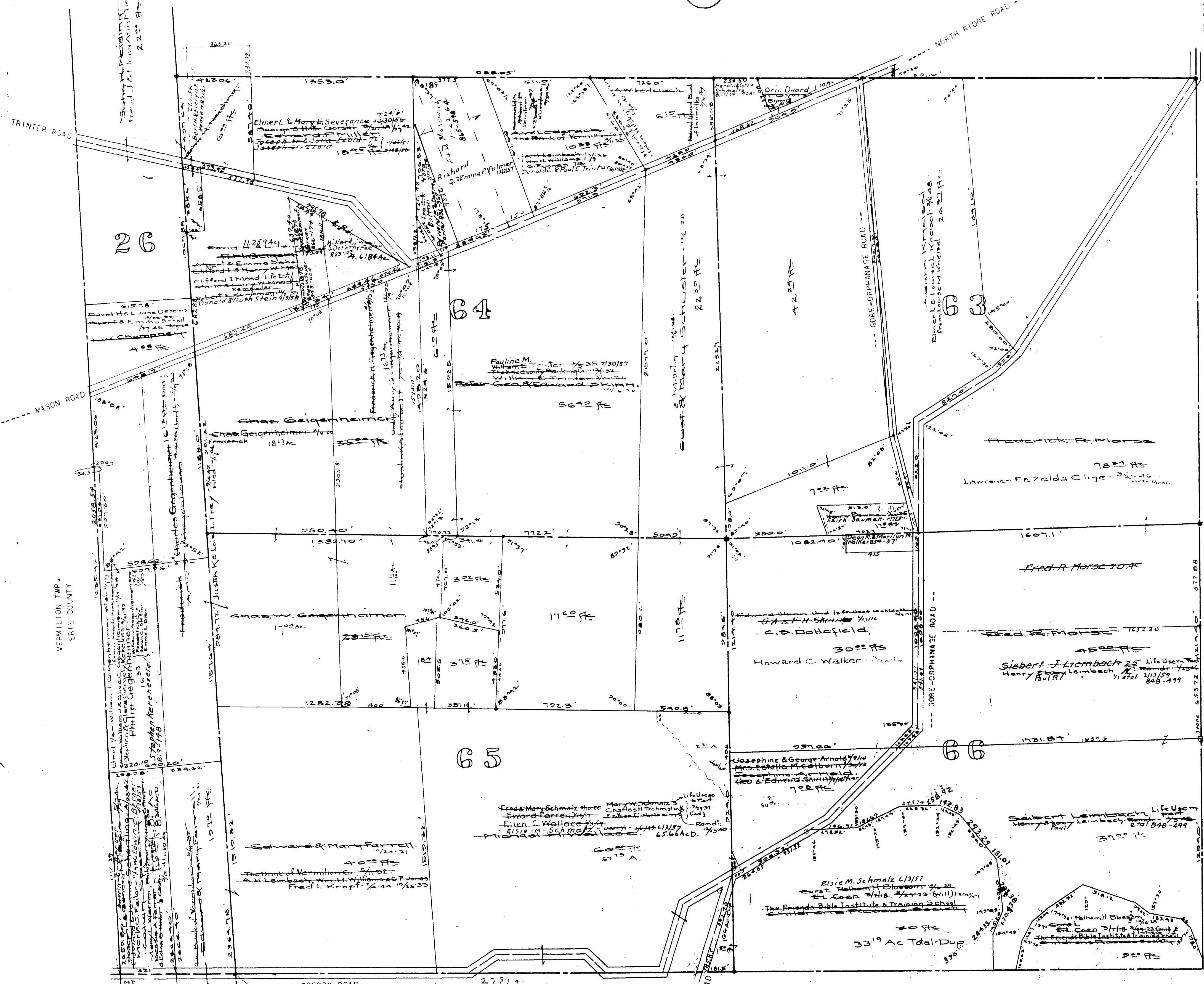
25

BROWNHELM TOWNSHIP

COPYRIGHT 1962
U.S. CODE, TITLE 17
LORAIN COUNTY, OHIO
Reproduced by
Allied Microfilm Corp.
Akron, Ohio

18

BROWNHELM TWP. West Part. Scale - 1" = 300'



21

26

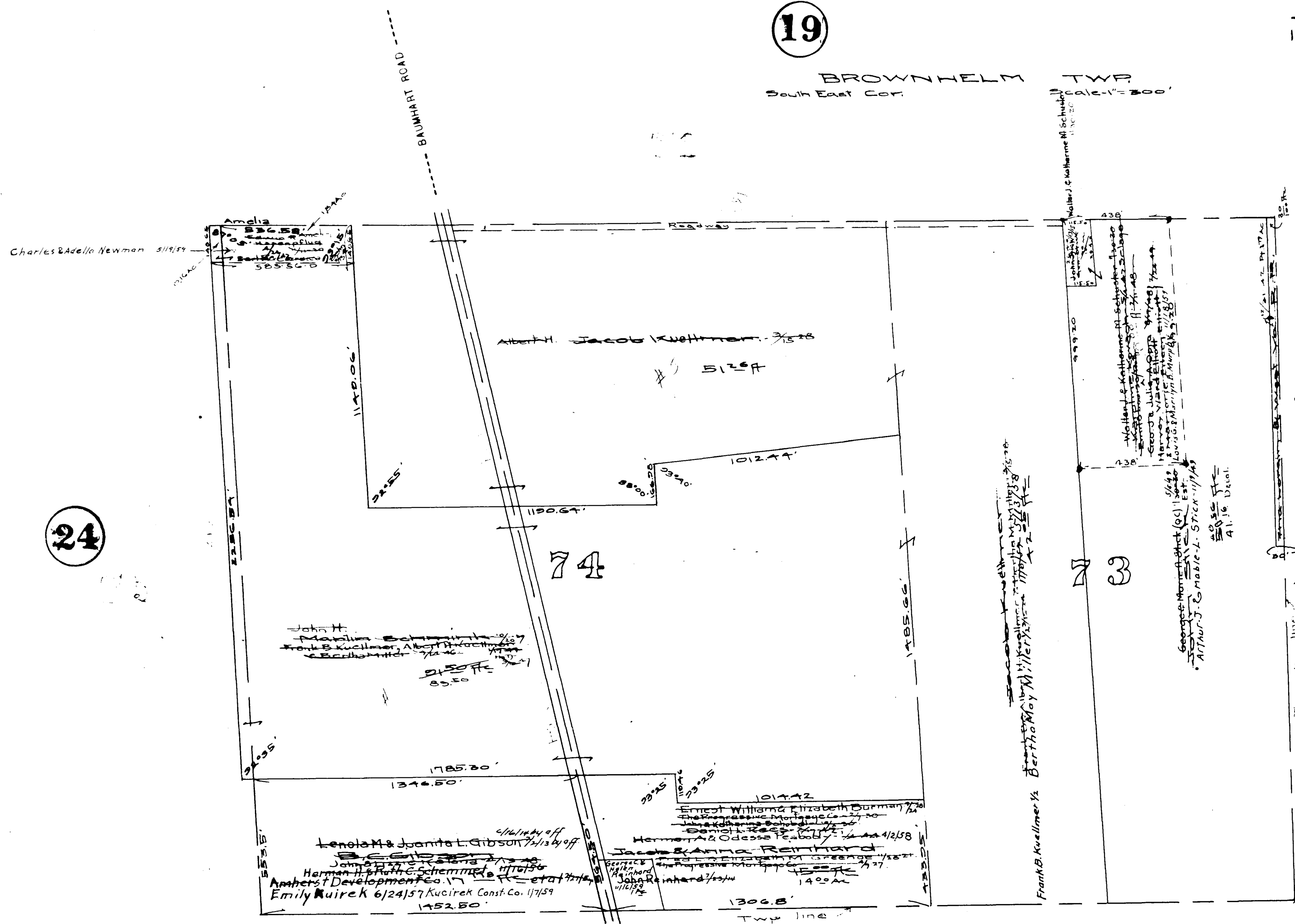
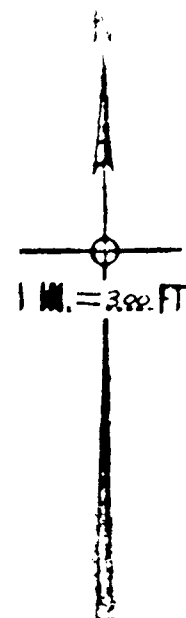
BROWNHELM TOWNSHIP

COPYRIGHT 1962
 U.S. CODE, TITLE 17
 LORAIN COUNTY, OHIO

Reproduced by
 Allied Microfilm Corp.
 Akron, Ohio

19

BROWNHHELM TWP
South East Cor



24

AMHERST TWP. PAGE 4

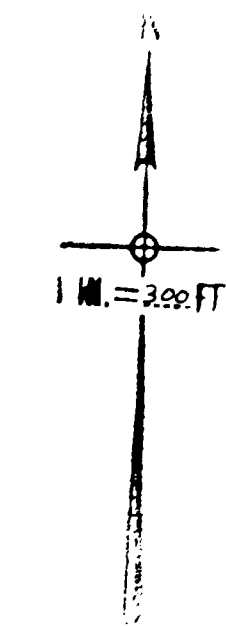
HENRIETTA TWP. PAGE 11

COPYRIGHT 1962
 U.S. CODE, TITLE 17
 LORAIN COUNTY, OHIO
 Reproduced by,
 Allied Microfilm Corp.
 Akron, Ohio

BROWNHHELM TOWNSHIP

BROWNHELM TWP
South Middle Part

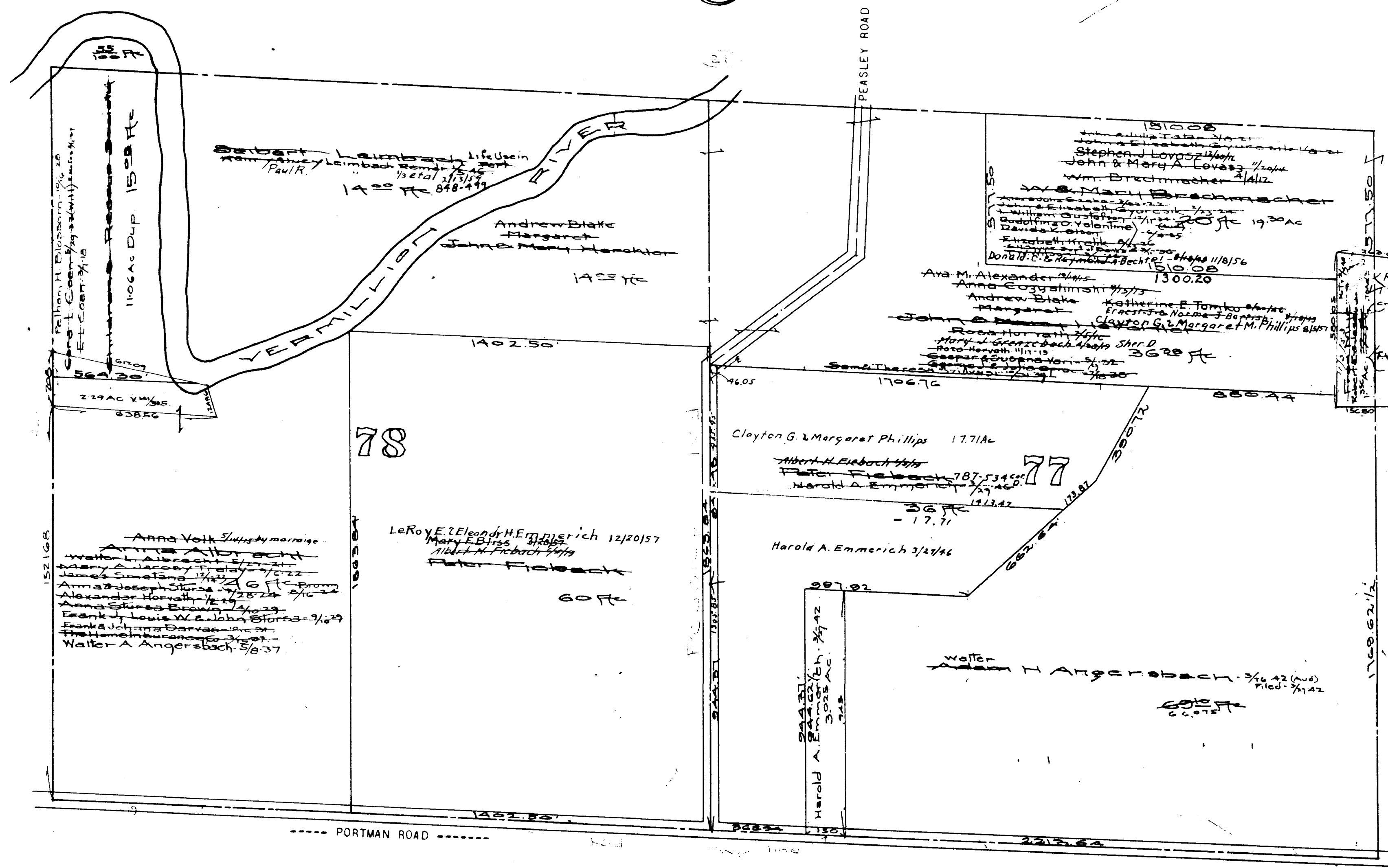
Scale 1"=200'



26

21

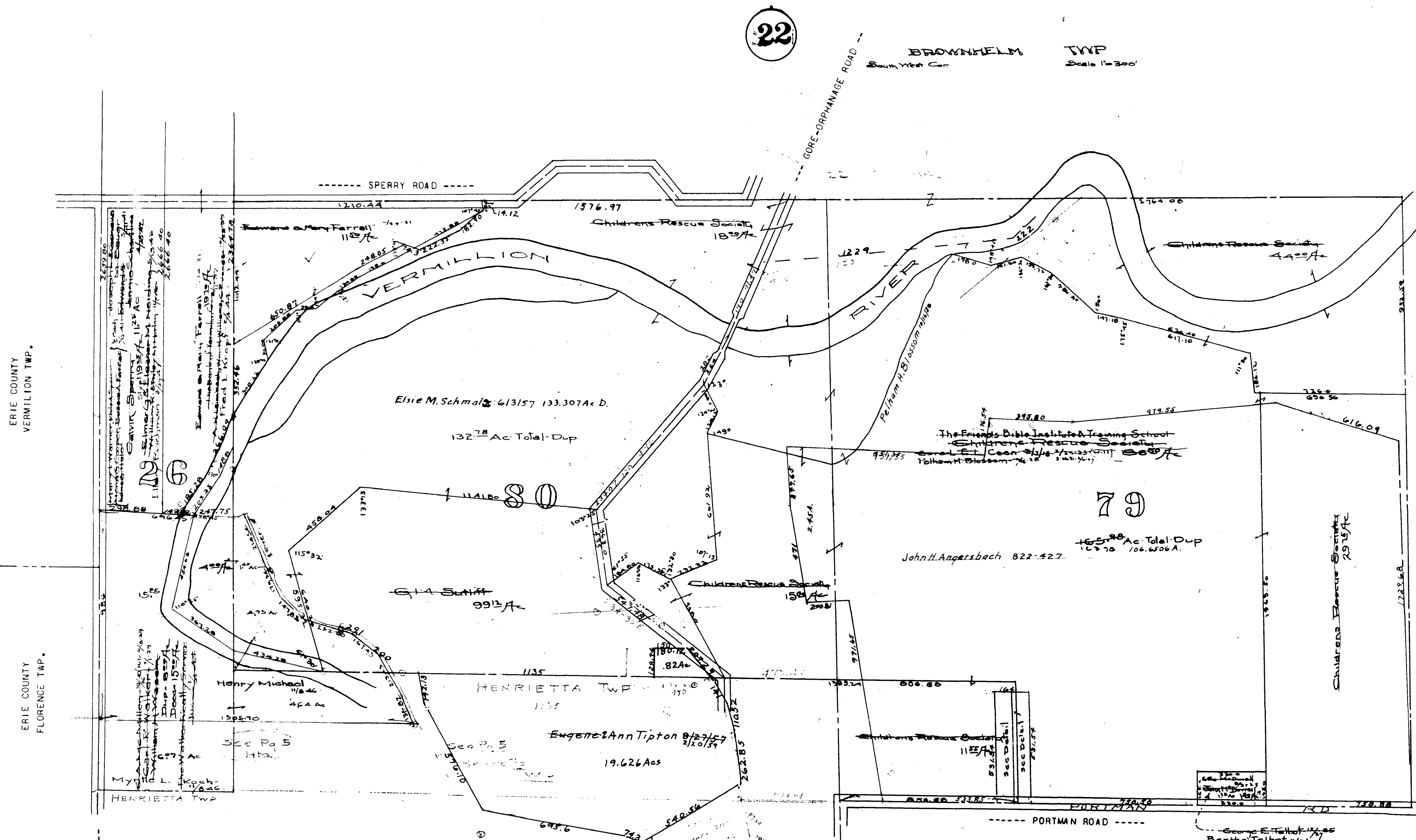
24



HENRIETTA TWP. PAGES 5 & 6

COPYRIGHT 1962
 U.S. CODE, TITLE 17
 LORAIN COUNTY, OHIO
 Reproduced by,
 Allied Microfilm Corp.
 Akron, Ohio

BROWNHELM TOWNSHIP



22

25

ERIE COUNTY
VERMILION TWP.

ERIE COUNTY
FLORENCE TWP.

DEAN ROAD

SPERRY ROAD

GORE-ORPHANAGE ROAD

BROWNHELM TWP
Scale 1"=200'

VERMILION RIVER

Elsie M. Schmalz 6/3/57 133.307Ac. D.

132.78 Ac Total Dup

GIA Schmitt 9912Ac

Henry Michael 1/8/46 424Ac

HENRIETTA TWP 1135

Eugene & Ann Tipton 8/27/57 19.626Acs

John H. Aagersboch 822-527
165.88 Ac Total Dup
164.78 106.6506A.

79

Childrens Rescue Society 2515Ac

The Friends Bible Institute & Training School
Childrens Rescue Society
Small Et. Coon 2 1/2 Acs 1/23/57
Talbot-Bishop 1/2

PORTMAN ROAD

HENRIETTA TWP. PAGE 5

COPYRIGHT 1962
U.S. CODE, TITLE 17
LORAIN COUNTY, OHIO
Reproduced by,
Allied Microfilm Corp.
Akron, Ohio

BROWNHELM TOWNSHIP

DETAIL Scale 1"=200'