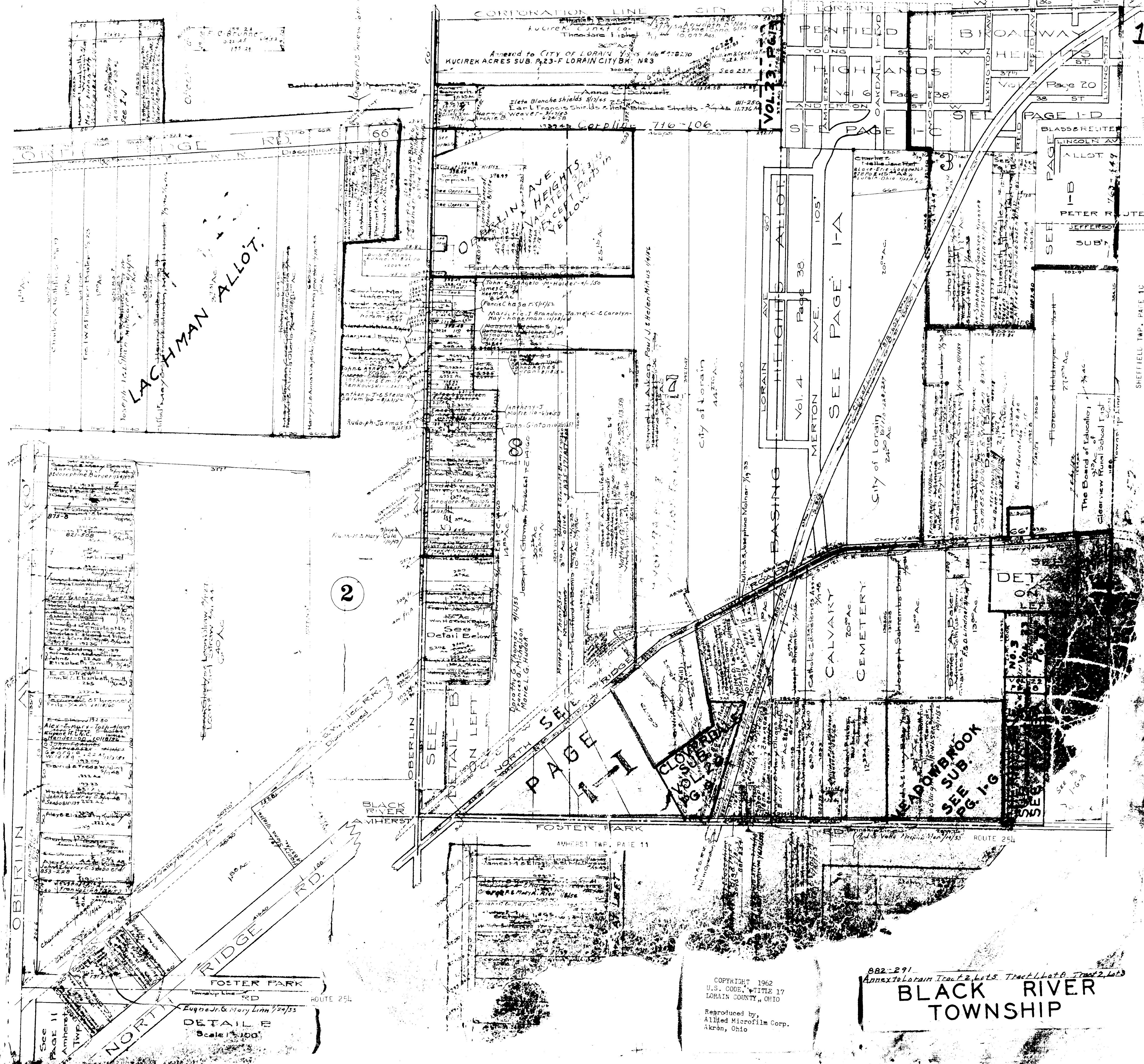


DETAIL
Scale 1"=100'

6
30,548, 2nd of Main 221.9



S.W. Cor
Baker
247-128

2

LORAIN AVE
HEIGHTS
ALLOT
Vol. 4
Page 38

SEE PAGE 1-A

CALVARY
CEMETERY

SEE SUB.
PG. 1-G

DEF
01

SEE PAGE
1-B

PETER RUTER
SUB

SEE PAGE
1-D

ALLOT

JEFFERSON

SEE PAGE
1-E

ALLOT

SEE PAGE
1-F

ALLOT

SEE PAGE
1-G

ALLOT

SEE PAGE
1-H

ALLOT

SEE PAGE
1-I

ALLOT

SEE PAGE
1-J

ALLOT

SEE PAGE
1-K

ALLOT

SEE PAGE
1-L

ALLOT

SEE PAGE
1-M

ALLOT

SEE PAGE
1-N

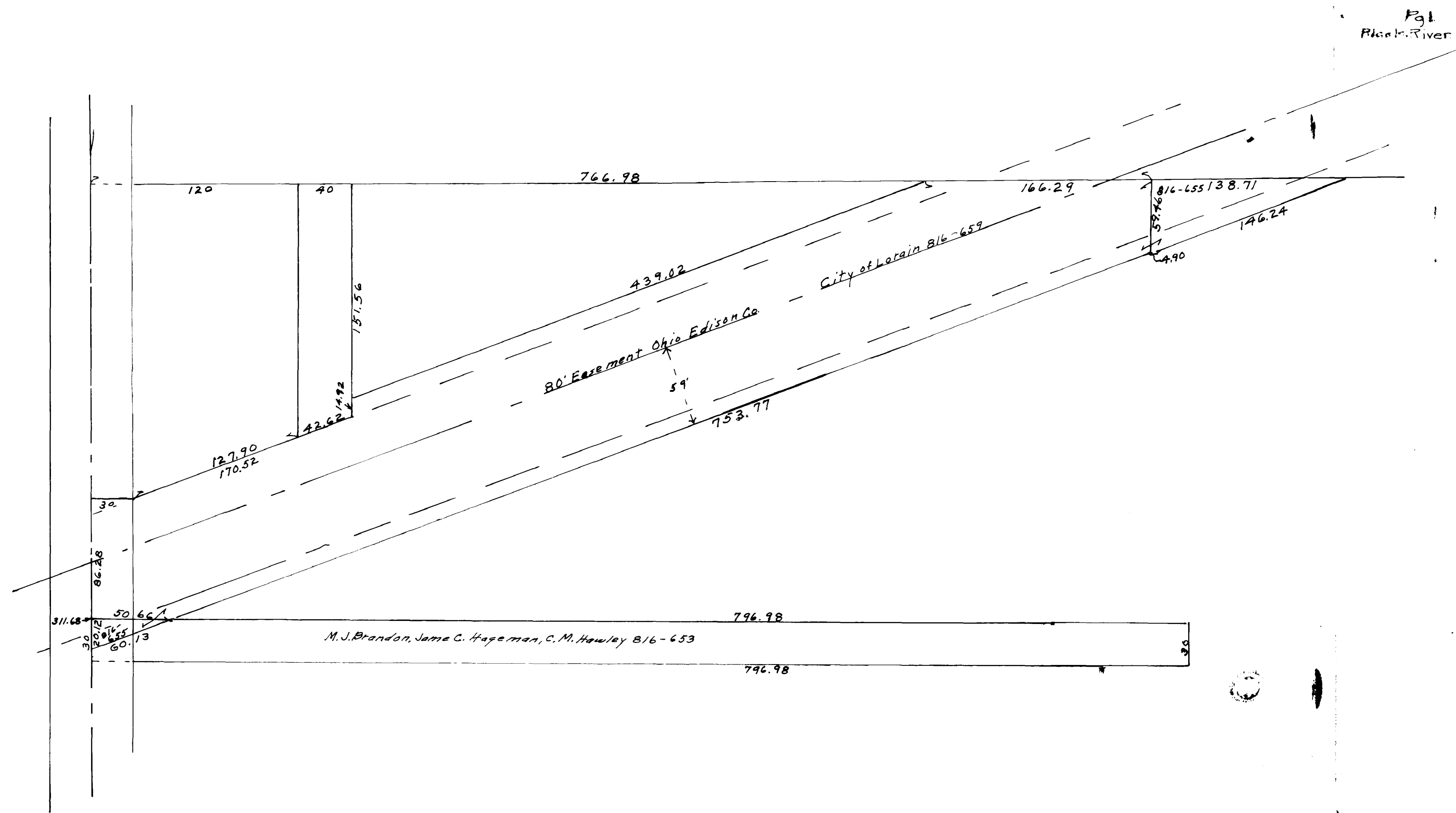
ALLOT

SHEFFIELD TWP. PAGE 1C

COPYRIGHT 1962
U.S. CODE, TITLE 17
LORAIN COUNTY, OHIO
Reproduced by,
Allied Microfilm Corp.
Akron, Ohio


882-291
Annex to Lorain Tract 2, Lot 5, Tract 1, Lot 8, Tract 2, Lot 3
**BLACK RIVER
TOWNSHIP**

67



Oberlin Ave. Heights Vol. 12 Pg. 23.
 All Lots of this Subdivision
 except those shown hereon
 Vacated See File No. 228723 7/29-33.

OPP




COPYRIGHT 1962
 U.S. CODE, TITLE 17
 LORAIN COUNTY, OHIO
 Reproduced by
 Allied Microfilm Corp.
 Akron, Ohio

BLACK RIVER
 TOWNSHIP

OFF-1-1

COPYRIGHT 1962
U.S. CODE, TITLE 17
LORAIN COUNTY, OHIO
Reproduced by
Allied Microfilm Corp.
Akron, Ohio

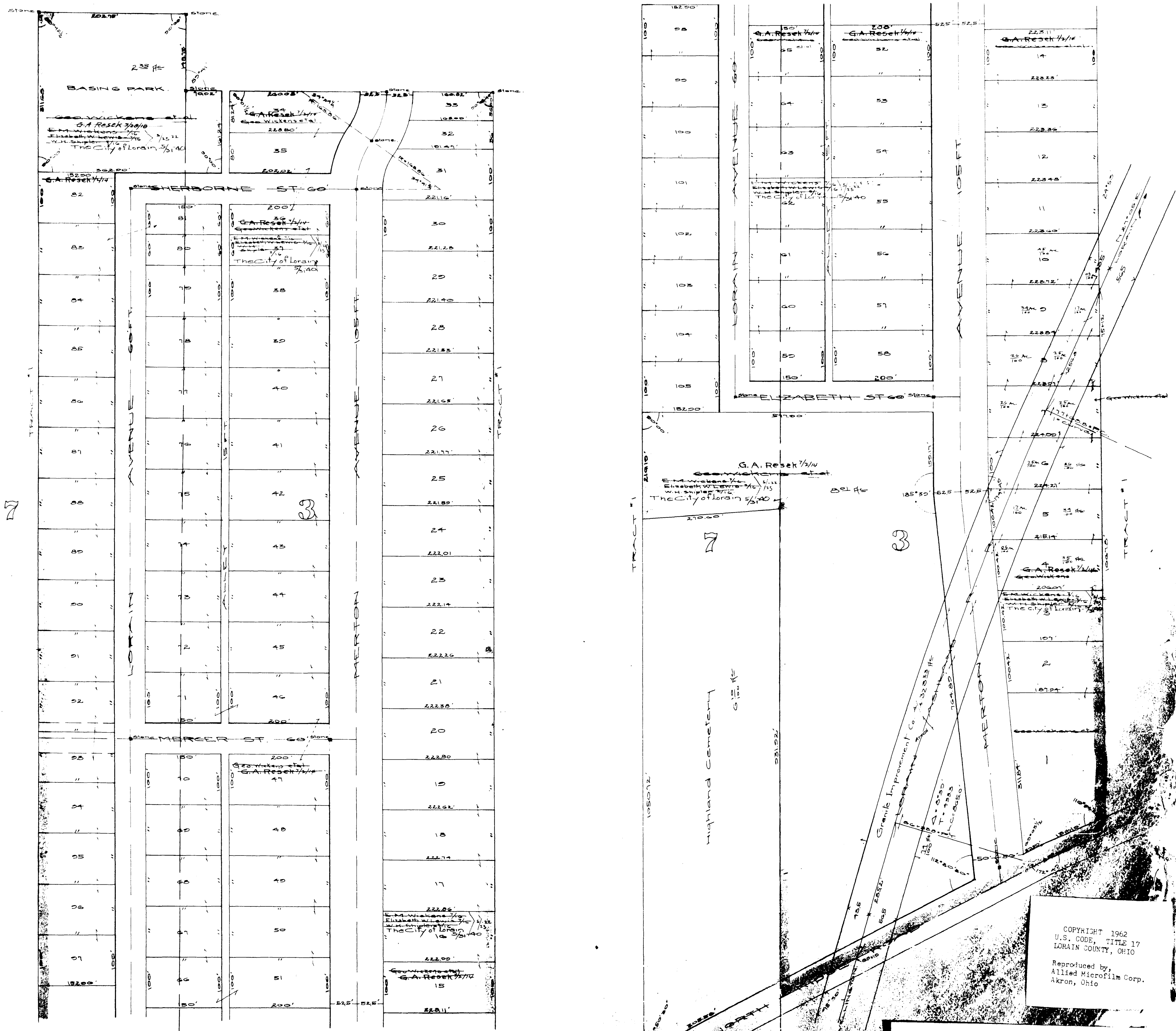


DETAIL AT LEFT.

BLACK RIVER
TOWNSHIP

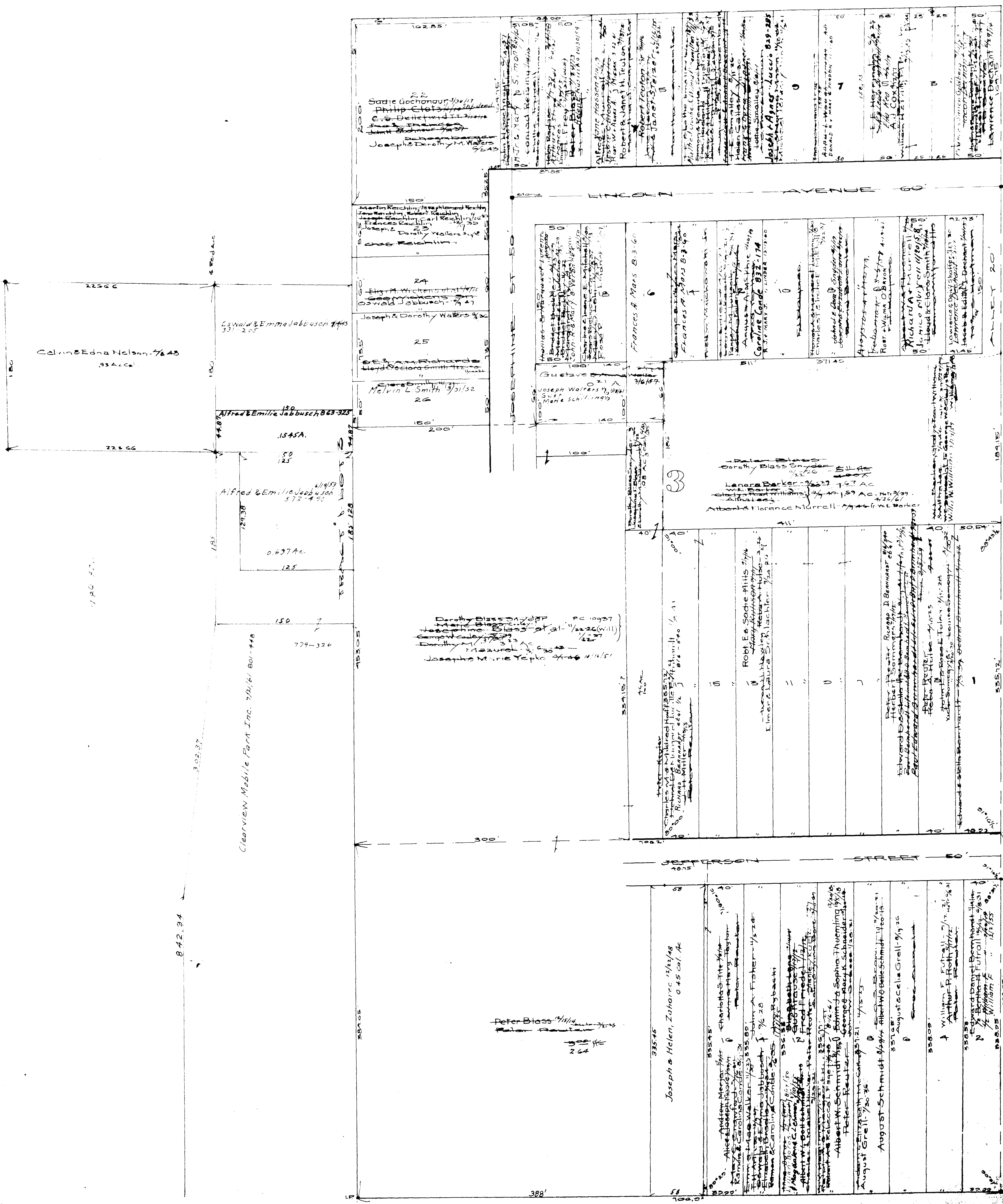
BASING HEIGHTS ALLOT.
Tract 1 Lot 3 Plat BK 4 Pg 38

SCALE 1" = 100 FT.
Note: That portion outlined in Yellow hereon was Vacated
See File No. 273467-5/29 40



COPYRIGHT 1962
U.S. CODE, TITLE 17
LORAIN COUNTY, OHIO
Reproduced by
Allied Microfilm Corp.
Akron, Ohio

BLACK RIVER
TOWNSHIP



BLASS REUTERS ALLOT
 Tract 1 Lot 3 Plat Book 52
 Scale - 1" = 60 FT.

PETER REUTERS SUBDIVISION.
 Tract 1 Lot 3 Plat Book 125
 Scale - 1" = 60 FT.

COPYRIGHT 1962
 U.S. CODE, TITLE 17
 LOHAIN COUNTY, OHIO

Reproduced by,
 Allied Microfilm Corp.
 Akron, Ohio

BLACK RIVER
 TOWNSHIP

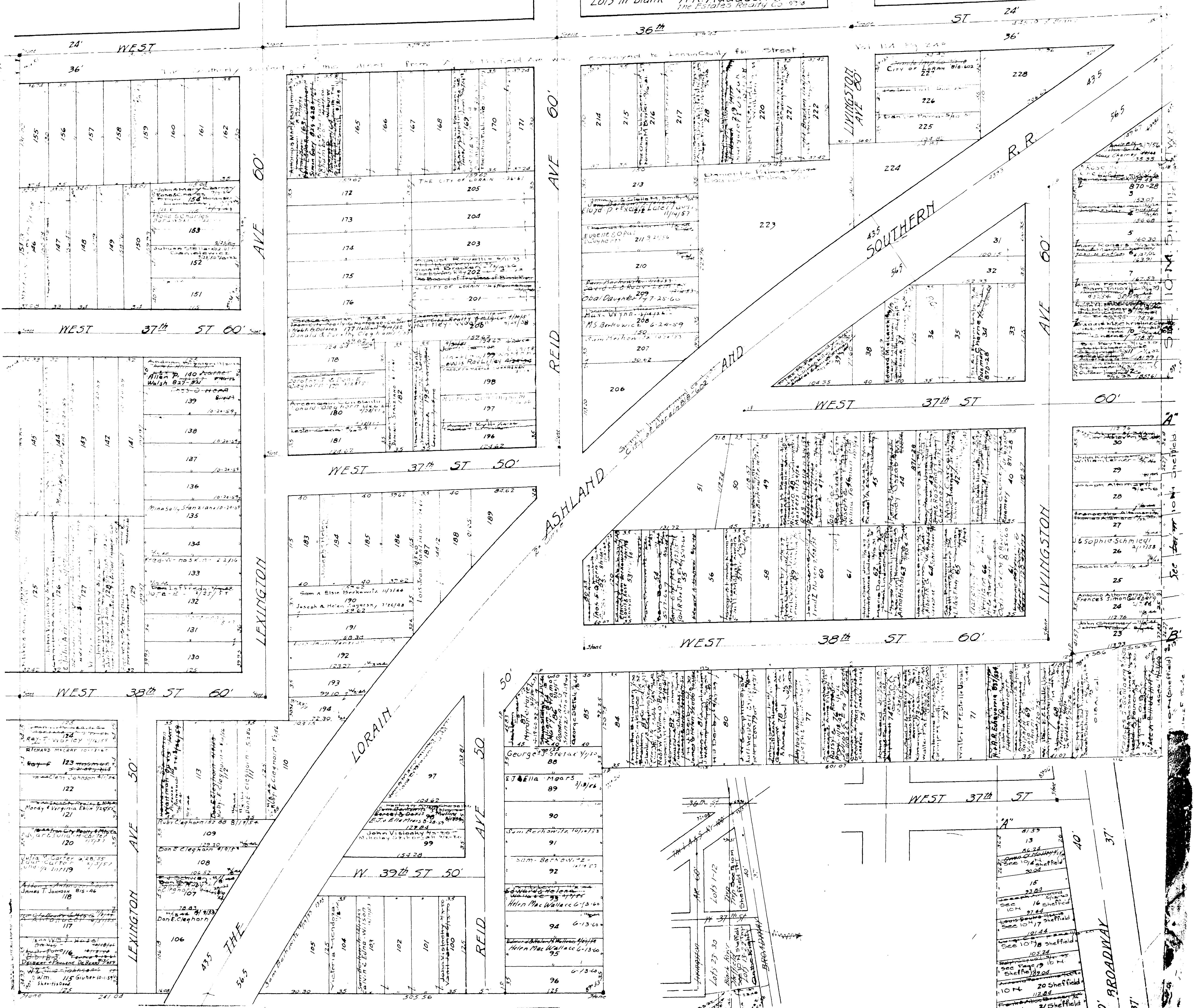


COPYRIGHT 1962 U.S. CODE, TITLE 17 LORAIN COUNTY, OHIO Reproduced by Allied Microfilm Corp. Akron, Ohio

BLACK RIVER TOWNSHIP

Note: All lots in blank - The Lorain Realty Co. 121 S. CAVE

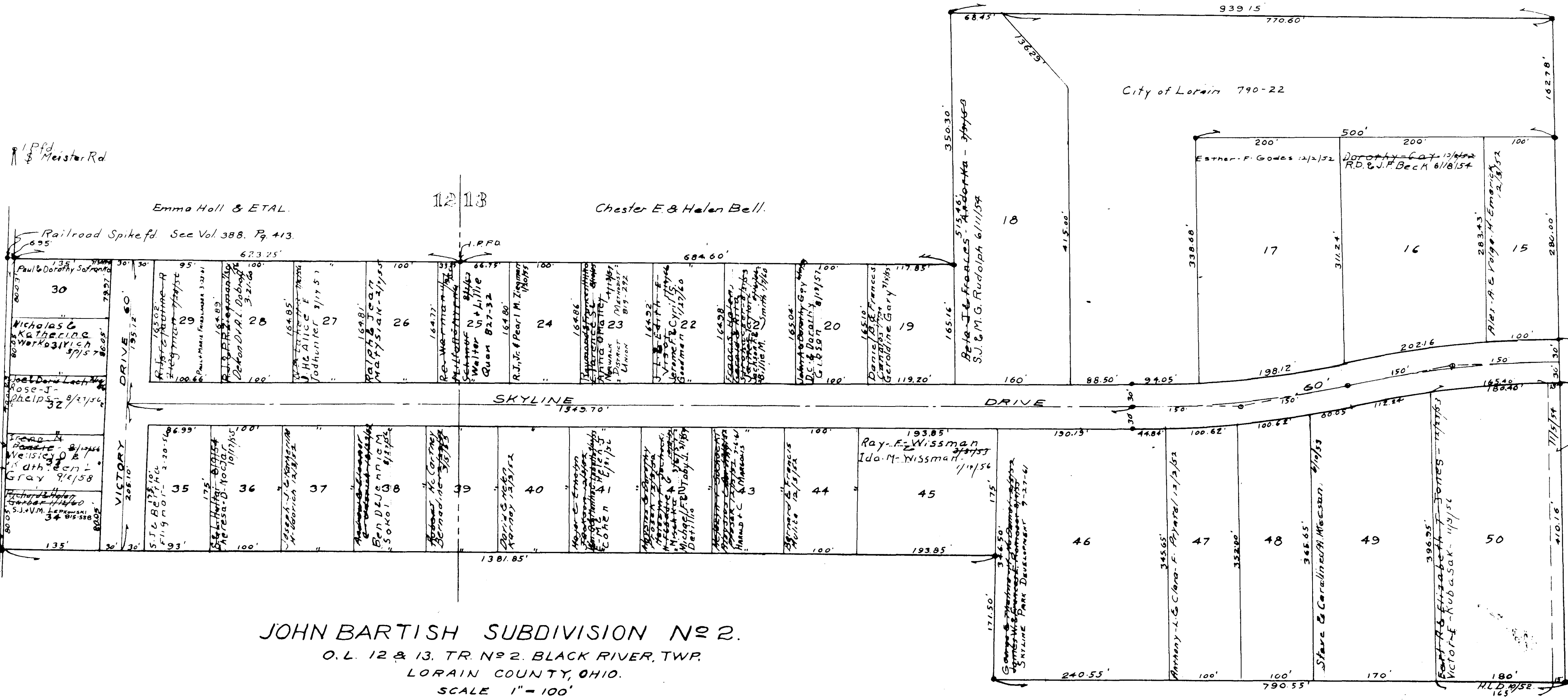
BROADWAY HEIGHTS ALL'T
Rec Vol Pg
Lots in blank - A.R. Maddock Tr
The Farmers Realty Co 1918



BLACK RIVER TOWNSHIP

COPYRIGHT 1962
U.S. GOVERNMENT PRINTING OFFICE
LORAIN COUNTY, OHIO
Reproduced by
Allied Microfilm Corp.
Kiron, Ohio

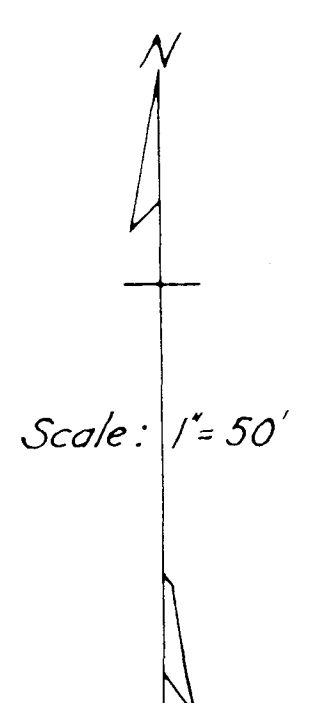
Not a part of this plat. See Plat No. 14, Pg. 26. See Vol. 15, Pg. 34.



JOHN BARTISH SUBDIVISION No. 2.
 O.L. 12 & 13, TR. No. 2, BLACK RIVER, TWP.
 LORAIN COUNTY, OHIO.
 SCALE 1" = 100'
 Vol. 15, Pg. 34.
 Lots in blank - John Bartish.

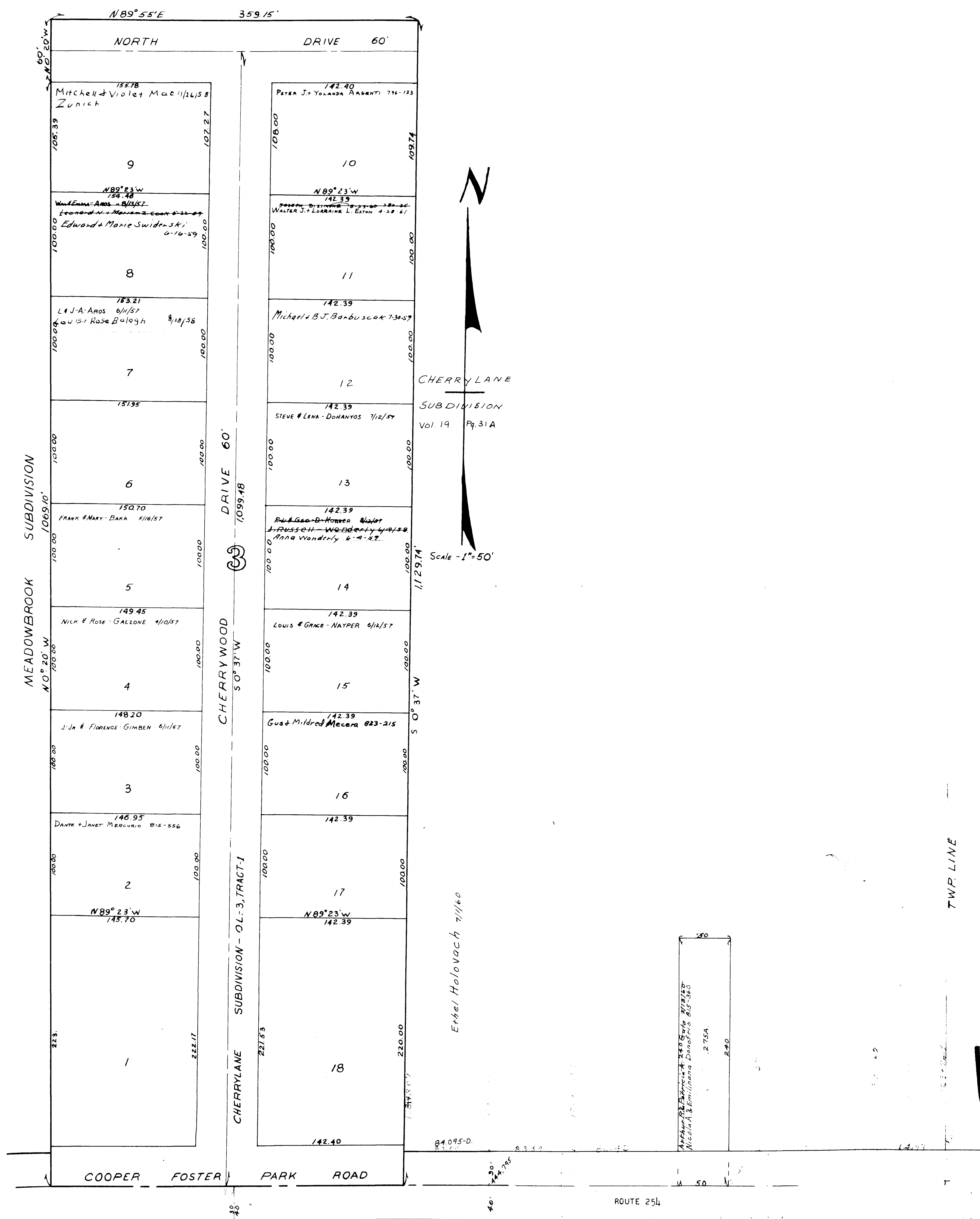
BLACK RIVER
 TOWNSHIP

COPYRIGHT 1962
 U.S. CODE, TITLE 17
 LORAIN COUNTY, OHIO
 Reproduced by,
 Allied Microfilm Corp.
 Akron, Ohio



COPYRIGHT 1962
 U.S. CODE, TITLE 17
 LORAIN COUNTY, OHIO
 Reproduced by:
 Allied Microfilm Corp.
 Akron, Ohio

BLACK RIVER TOWNSHIP



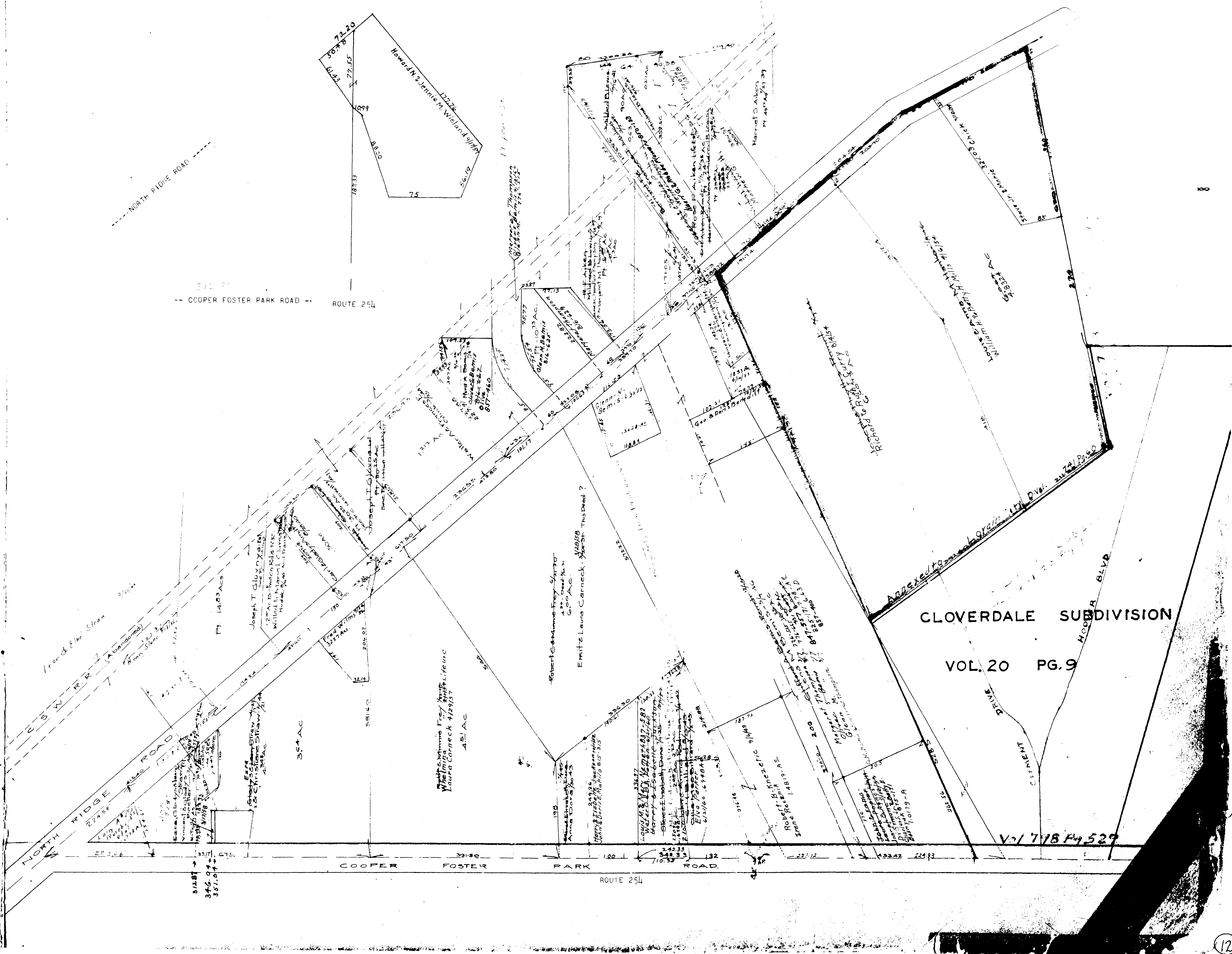
COPYRIGHT 1962
 U.S. CODE, TITLE 17
 LOHAIN COUNTY, OHIO
 Reproduced by,
 Allied Microfilm Corp.
 Akron, Ohio

BLACK RIVER
 TOWNSHIP

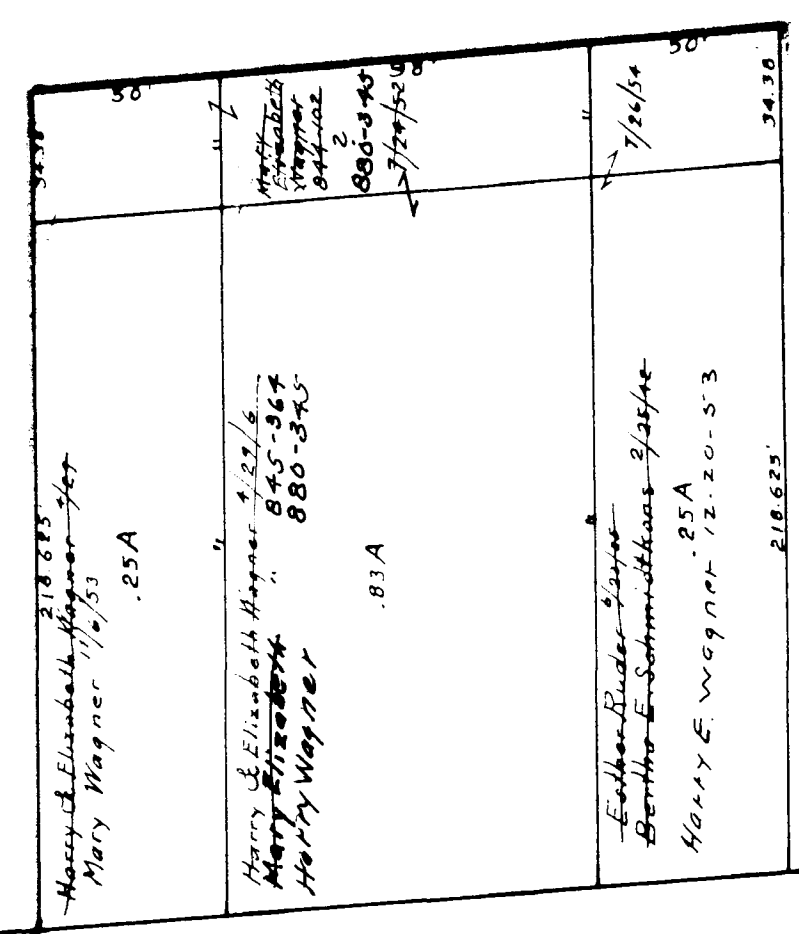
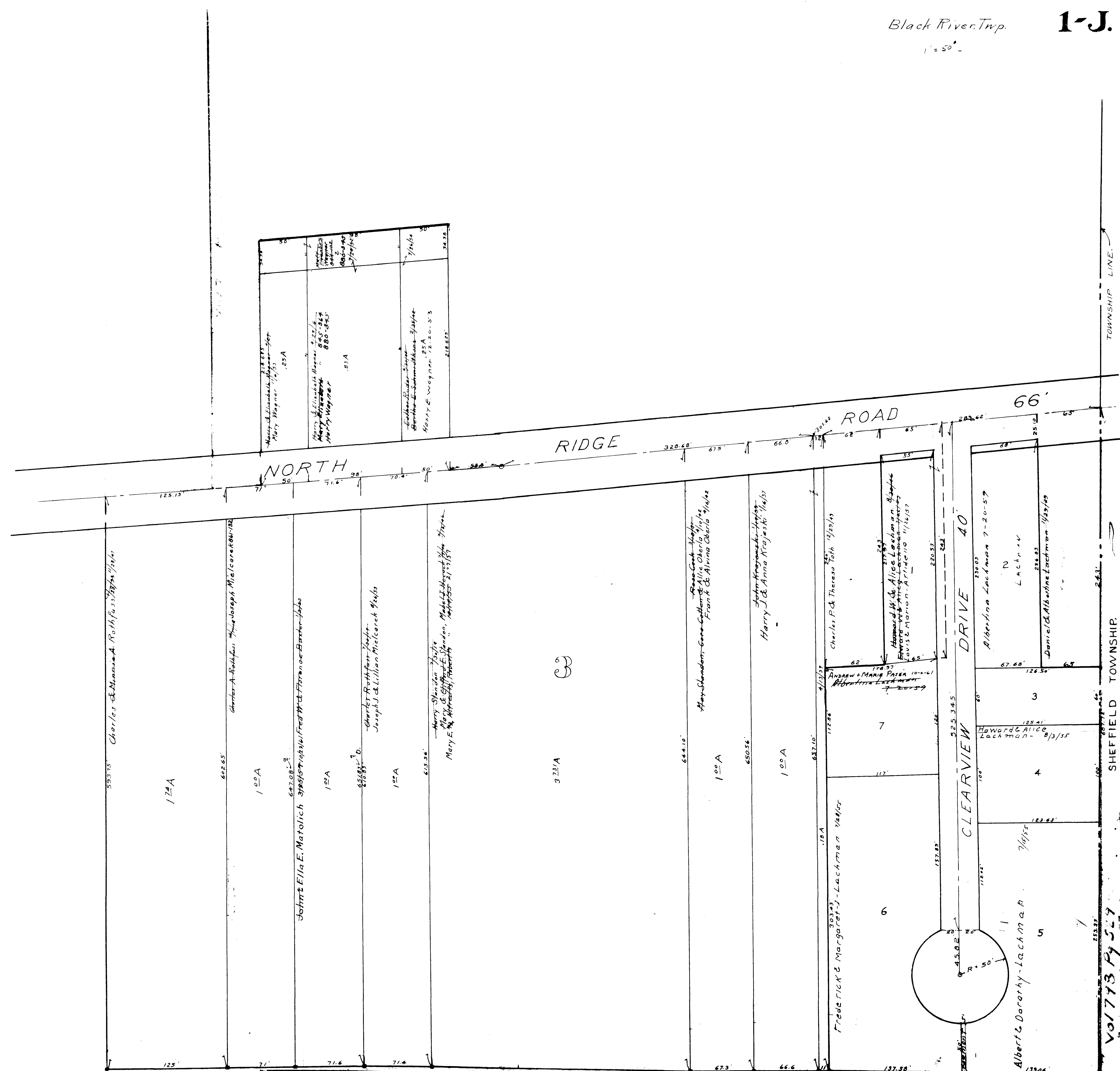
COPYRIGHT 1962
U.S. CODE, TITLE 17
LORAIN COUNTY, OHIO

Reproduced by,
Allied Microfilm Corp.
Akron, Ohio

BLACK RIVER TOWNSHIP



1" = 50'



COPYRIGHT 1962
 U.S. CODE, TITLE 17
 LORAIN COUNTY, OHIO
 Reproduced by,
 Allied Microfilm Corp.
 Akron, Ohio

**BLACK RIVER
 TOWNSHIP**

LAGHMAN ALLOT.
 BLACK RIVER TOWNSHIP,
 LORAIN COUNTY, OHIO
 PLAT VOL. 17, PG. 23

VOL 17 PG 23
 ANNEXATION IS LORAIN CITY
 RESOLUTION NO. 1535