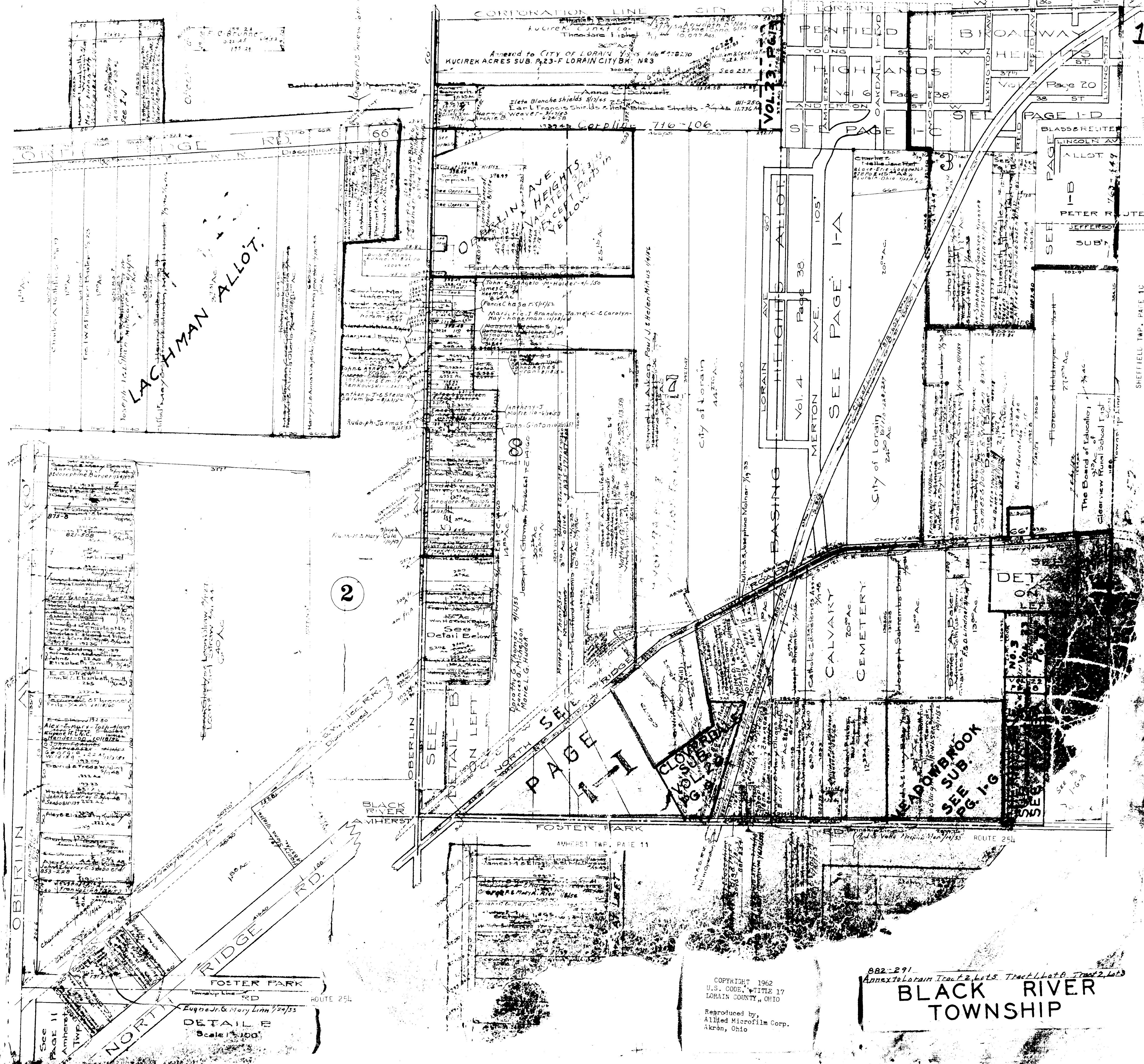


DETAIL
Scale 1"=100'

6
Tract 1
30,354.6 Sq. Feet - 697,211 Sq. Ft.



S.W. Cor
Baker
247-128

2

LORAIN AVE
HEIGHTS
ALLOT.
Vol. 4
Page 38

SEE PAGE 1-A

CALVARY
CEMETERY

SEE SUB.
PG. 1-G

DEF
01

SEE PAGE
1-B

PETER RUTER
SUB.

SEE PAGE
1-D

ALLOT

JEFFERSON

SEE PAGE
1-E

ALLOT

SEE PAGE
1-F

ALLOT

SEE PAGE
1-G

ALLOT

SEE PAGE
1-H

ALLOT

SEE PAGE
1-I

ALLOT

SEE PAGE
1-J

ALLOT

SEE PAGE
1-K

ALLOT

SEE PAGE
1-L

ALLOT

SEE PAGE
1-M

ALLOT

SEE PAGE
1-N

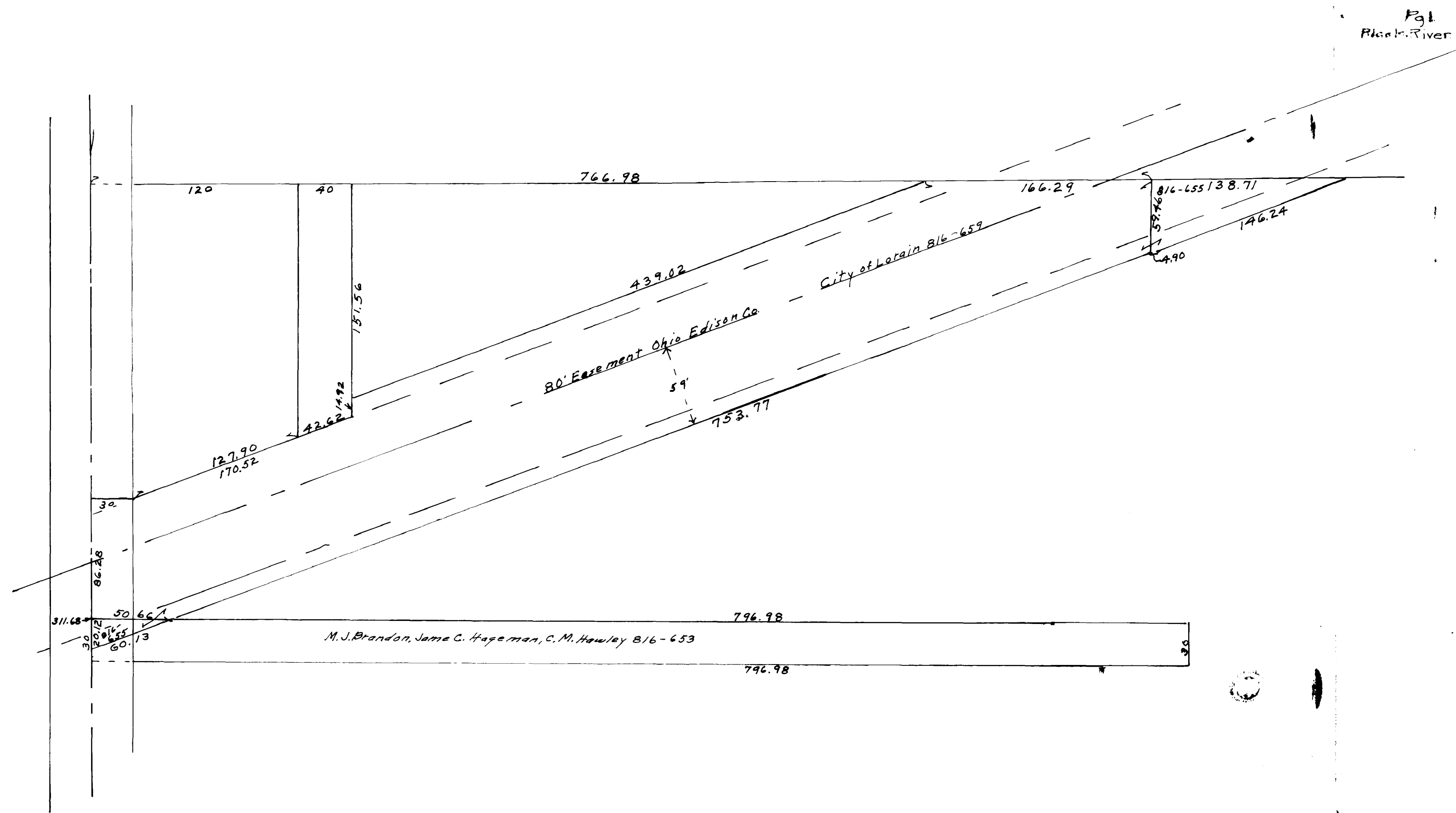
ALLOT

SHEFFIELD TWP. PAGE 1C

COPYRIGHT 1962
U.S. CODE, TITLE 17
LORAIN COUNTY, OHIO
Reproduced by,
Allied Microfilm Corp.
Akron, Ohio


882-291
Annex to Lorain Tract 2, Lot 5, Tract 1, Lot 8, Tract 2, Lot 3
**BLACK RIVER
TOWNSHIP**

67



Oberlin Ave. Heights Vol. 12 Pg 23.
 All Lots of this Subdivision
 except those shown hereon
 Vacated See File No. 228723 3/29-33.

OPP




COPYRIGHT 1962
 U.S. CODE, TITLE 17
 LORAIN COUNTY, OHIO
 Reproduced by
 Allied Microfilm Corp.
 Akron, Ohio

BLACK RIVER
 TOWNSHIP

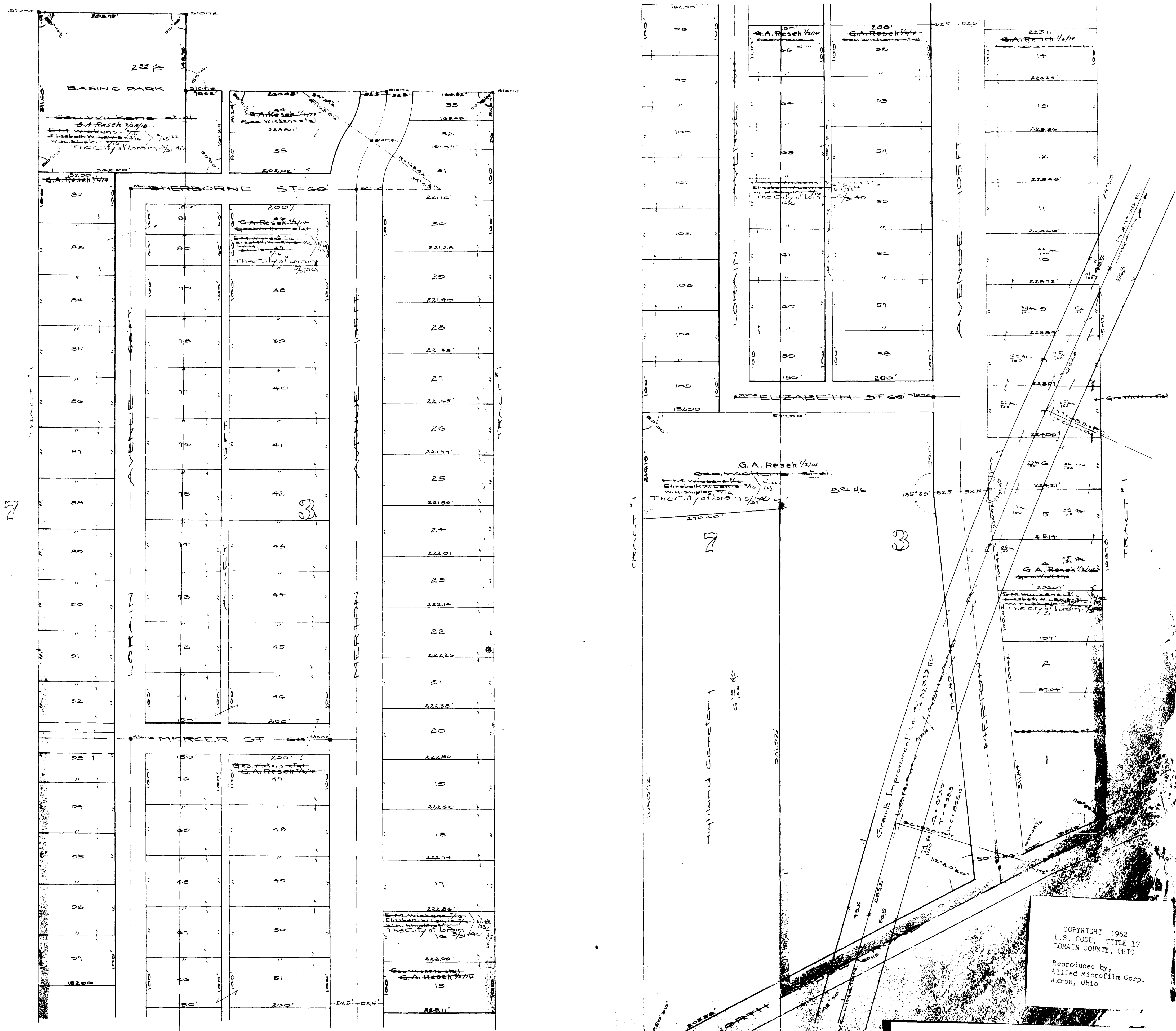
OFF-1-1

COPYRIGHT 1962
U.S. CODE, TITLE 17
LORAIN COUNTY, OHIO
Reproduced by
Allied Microfilm Corp.
Akron, Ohio



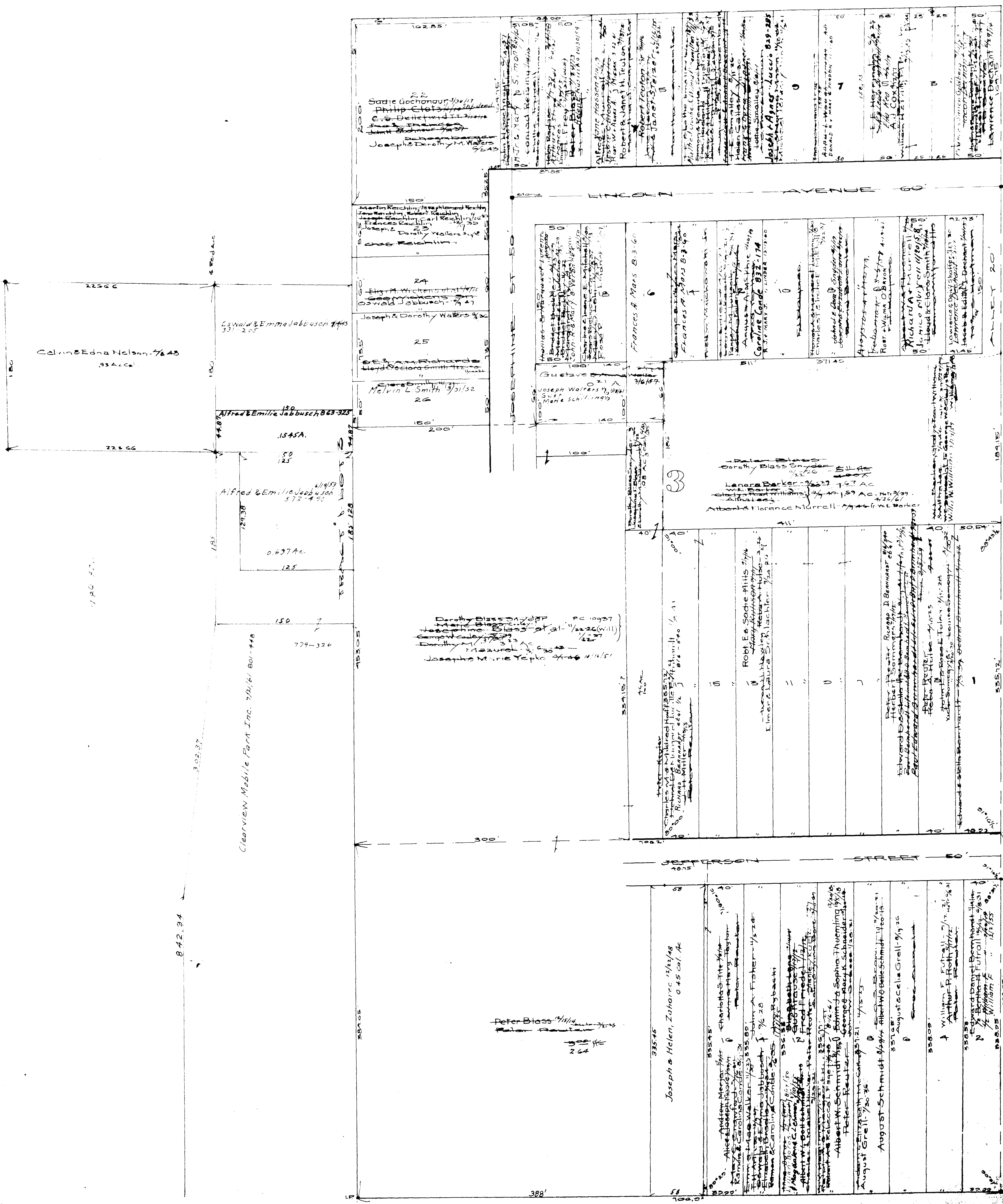
BASING HEIGHTS ALLOT.
Tract 1 Lot 3 Plat BK 4 Pg 38

SCALE 1" = 100 FT.
Note: That portion outlined in Yellow hereon was Vacated
See File No. 273467-5/29 40



COPYRIGHT 1962
U.S. CODE, TITLE 17
LORAIN COUNTY, OHIO
Reproduced by
Allied Microfilm Corp.
Akron, Ohio

BLACK RIVER
TOWNSHIP



BLASS REUTERS ALLOT
 Tract 1 Lot 3 Plat Book 52
 Scale - 1" = 60 FT.

PETER REUTERS SUBDIVISION
 Tract 1 Lot 3 Plat Book 125
 Scale - 1" = 60 FT.

COPYRIGHT 1962
 U.S. CODE, TITLE 17
 LOHAIN COUNTY, OHIO

Reproduced by,
 Allied Microfilm Corp.
 Akron, Ohio

BLACK RIVER
 TOWNSHIP

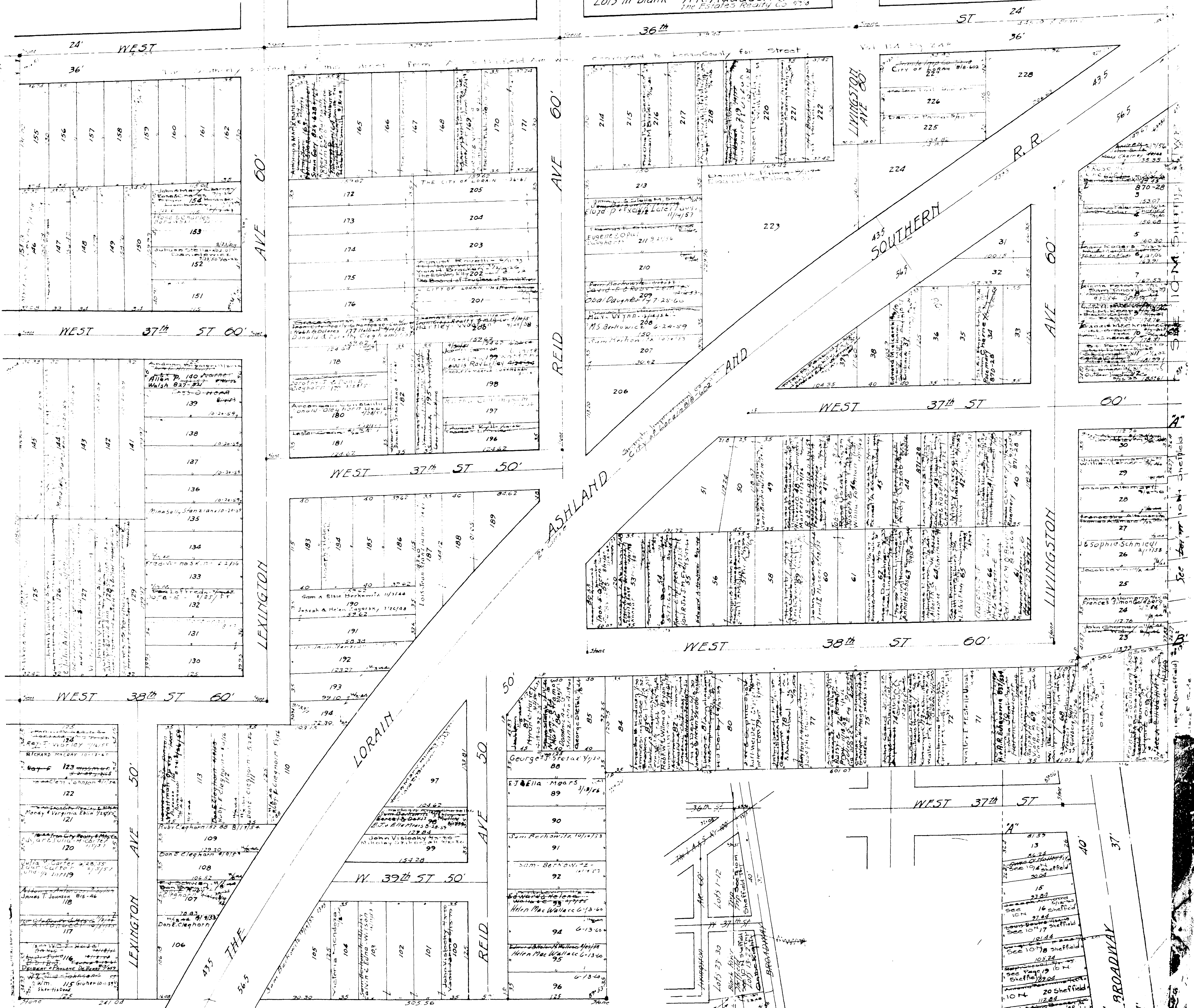


COPYRIGHT 1962 U.S. CODE, TITLE 17 LORAIN COUNTY, OHIO Reproduced by Allied Microfilm Corp. Akron, Ohio

BLACK RIVER TOWNSHIP

Note: All lots in blank - The Lorain Realty Co. - 148.75


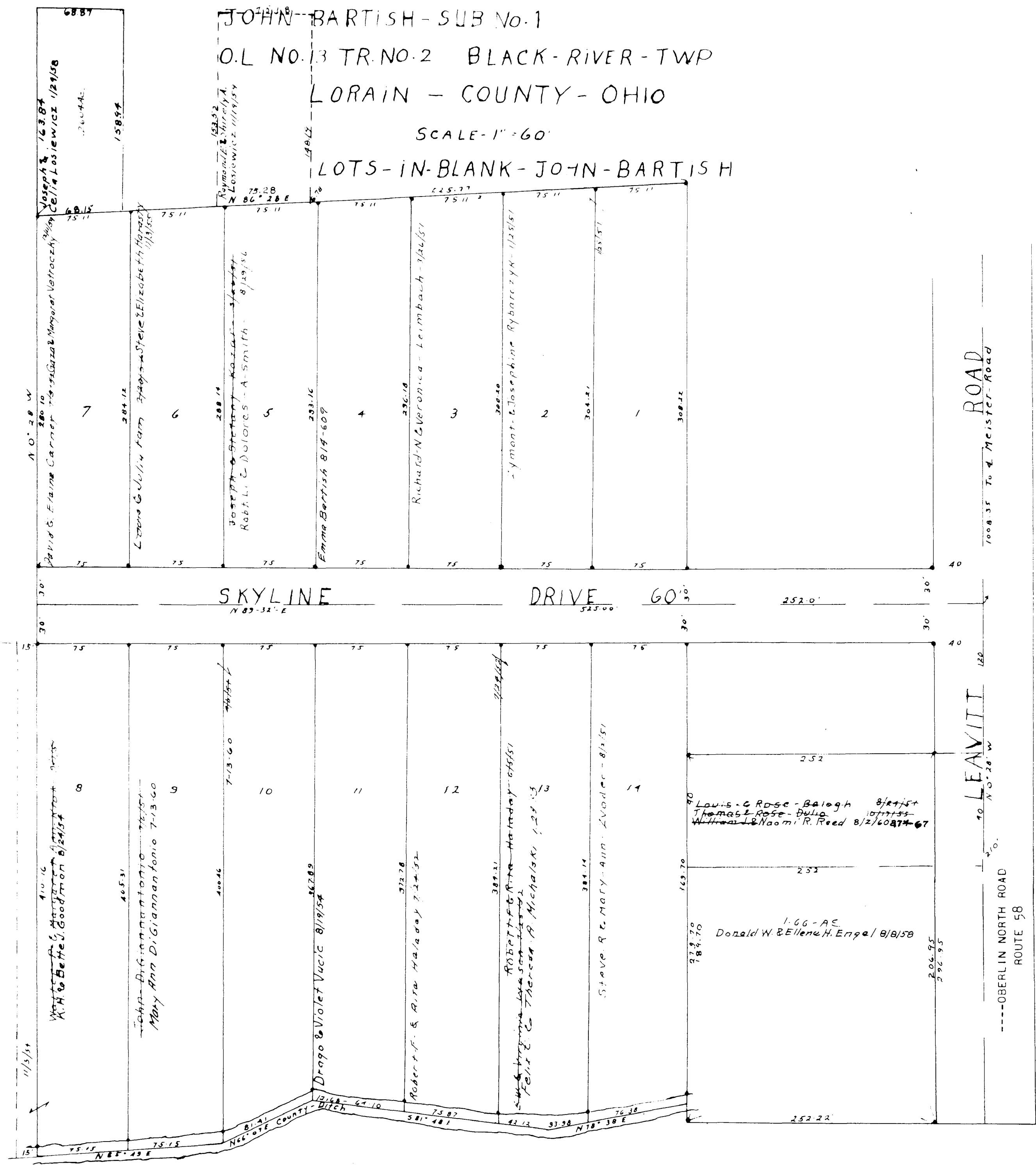
BROADWAY HEIGHTS ALL'T
Rec Vol Pg
Lots in blank - A.R. Maddock Tr
The Farmers Realty Co 1918



BLACK RIVER TOWNSHIP

COPYRIGHT 1962
U.S. GOVERNMENT, TITLE 17
LORAIN COUNTY, ONTARIO
Reproduced by
Allied Microfilm Corp.
Kiron, Ontario

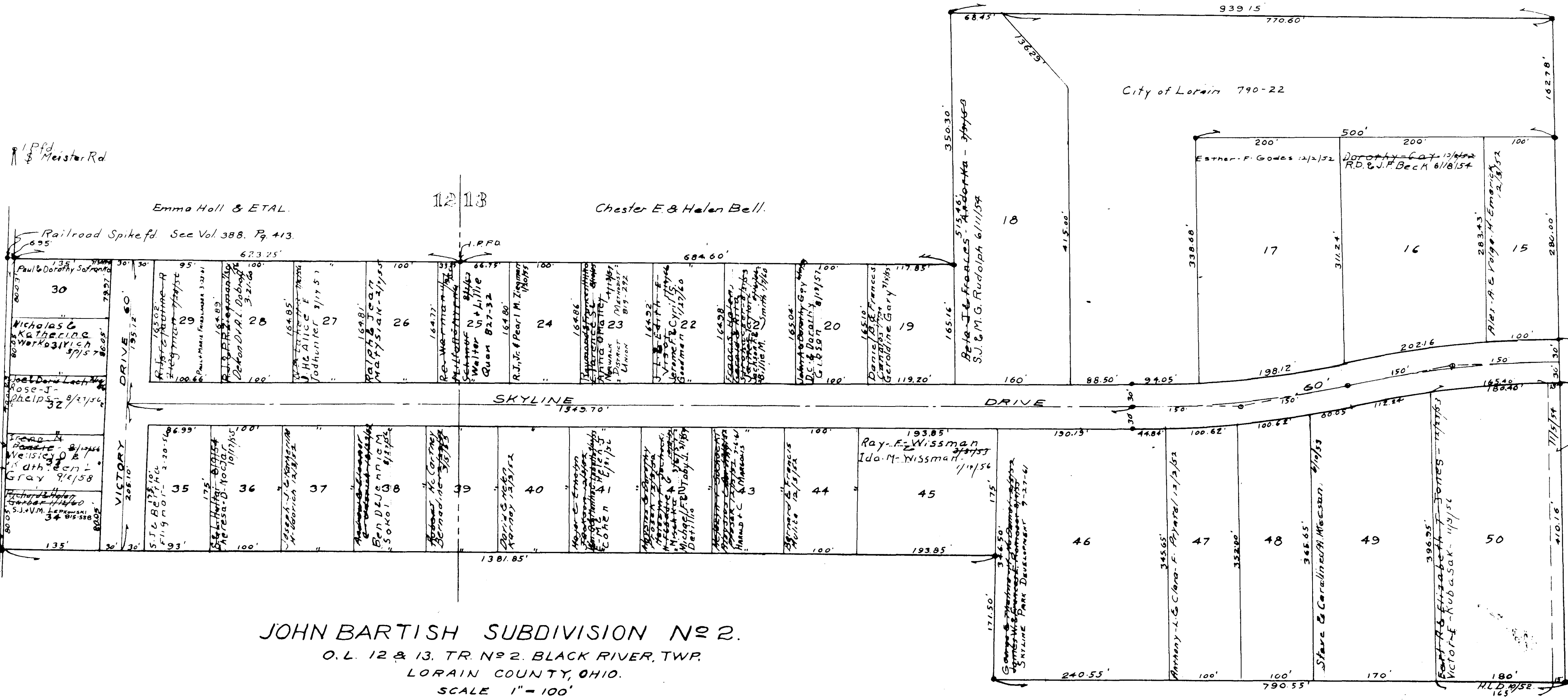
I-E
I-E



BLACK RIVER TOWNSHIP

COPYRIGHT 1962
U.S. CODE, TITLE 17
LORAIN COUNTY, OHIO
Reproduced by
Allied Microfilm Corp.
Akron, Ohio

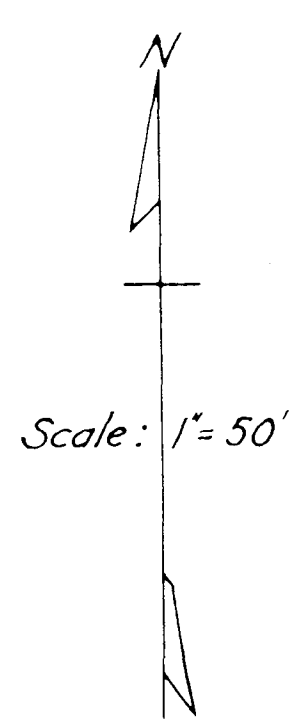
Not a part of this plat. See Plat No. 14, Pg. 26. See Vol. 15, Pg. 34.



JOHN BARTISH SUBDIVISION No. 2.
 O.L. 12 & 13, TR. No. 2, BLACK RIVER, TWP.
 LORAIN COUNTY, OHIO.
 SCALE 1" = 100'
 Vol. 15, Pg. 34.
 Lots in blank - John Bartish.

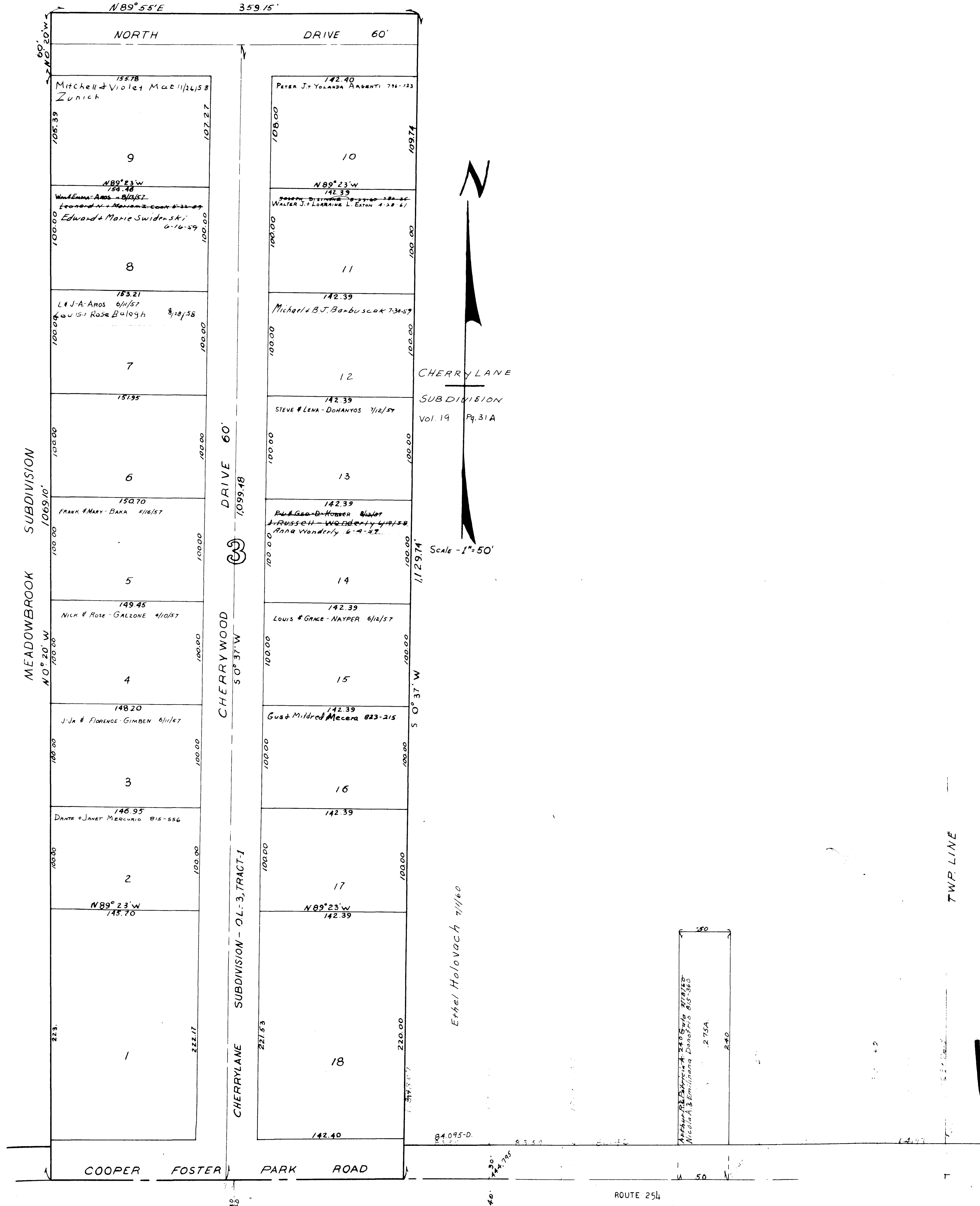
BLACK RIVER
 TOWNSHIP

COPYRIGHT 1962
 U.S. CODE, TITLE 17
 LORAIN COUNTY, OHIO
 Reproduced by,
 Allied Microfilm Corp.
 Akron, Ohio



COPYRIGHT 1962
 U.S. CODE, TITLE 17
 LORAIN COUNTY, OHIO
 Reproduced by:
 Allied Microfilm Corp.
 Akron, Ohio

BLACK RIVER
 TOWNSHIP



TWP. LINE

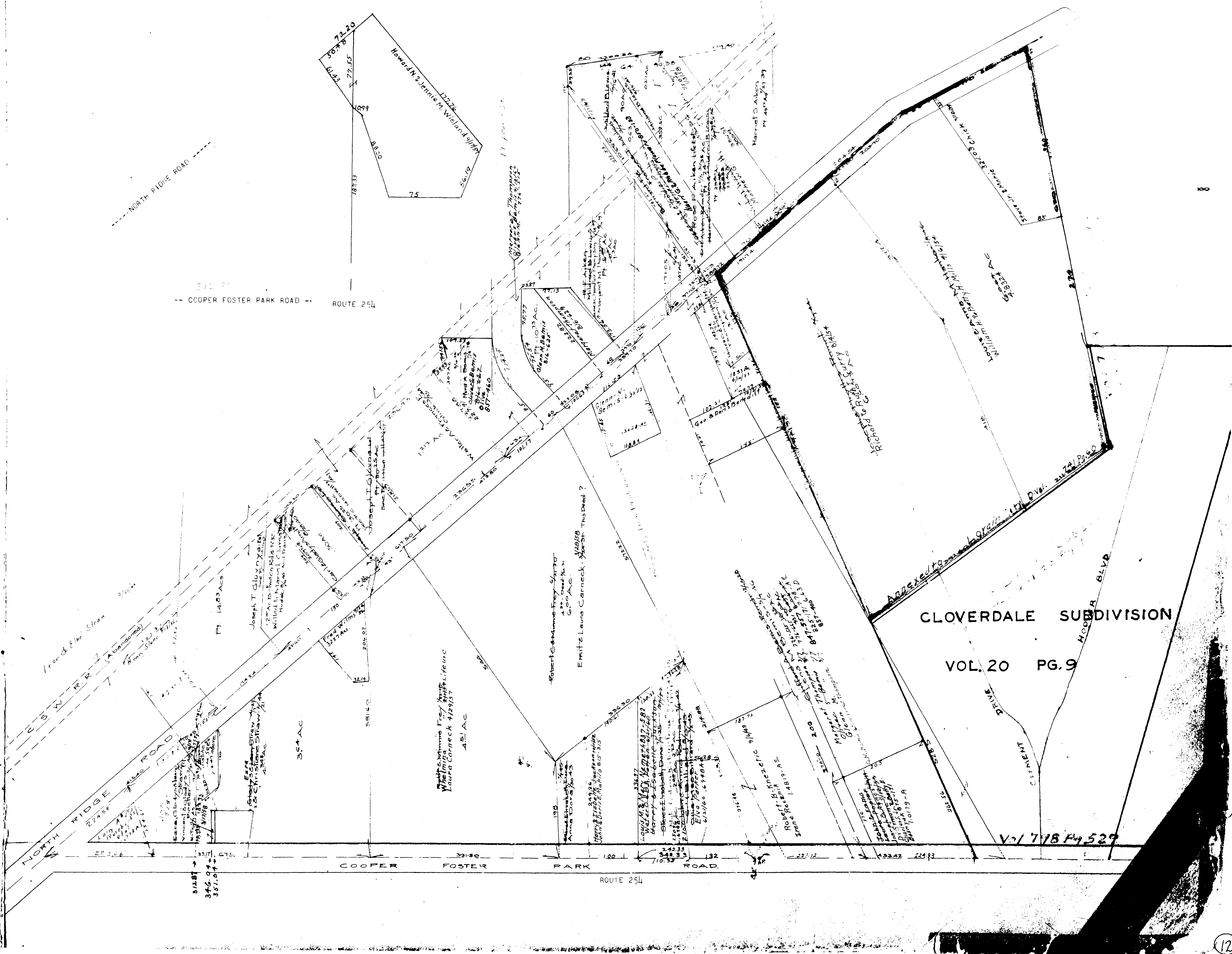
COPYRIGHT 1962
 U.S. CODE, TITLE 17
 LOHAIN COUNTY, OHIO
 Reproduced by,
 Allied Microfilm Corp.
 Akron, Ohio

BLACK RIVER
 TOWNSHIP

COPYRIGHT 1962
U.S. CODE, TITLE 17
LORAIN COUNTY, OHIO

Reproduced by,
Allied Microfilm Corp.
Akron, Ohio

BLACK RIVER TOWNSHIP

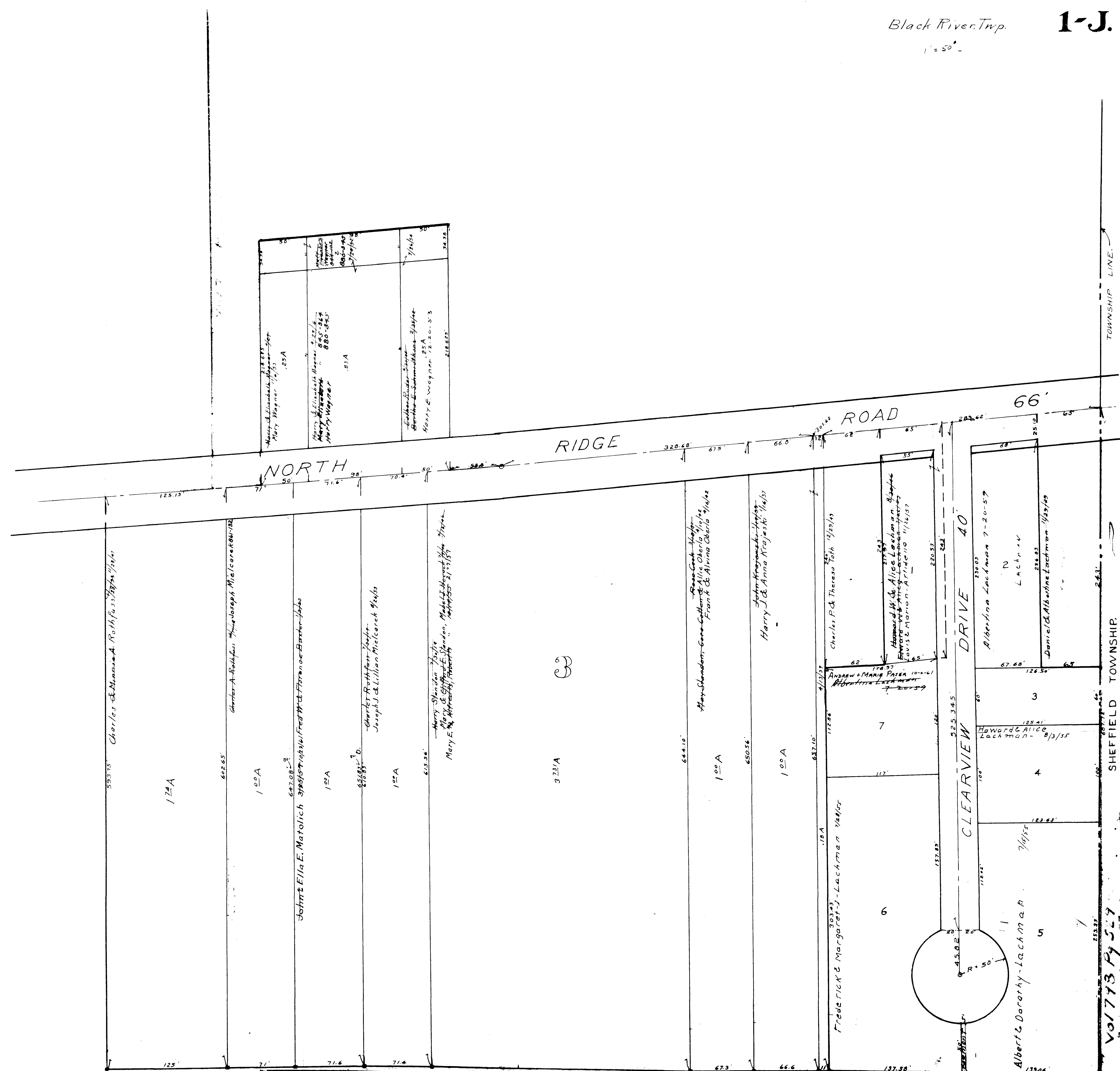


CLOVERDALE SUBDIVISION

VOL. 20 PG. 9

Vol 718 P. 529

1" = 50'



COPYRIGHT 1962
 U.S. CODE, TITLE 17
 LORAIN COUNTY, OHIO
 Reproduced by,
 Allied Microfilm Corp.
 Akron, Ohio


**BLACK RIVER
 TOWNSHIP**

LAGHMAN ALLOT.
 BLACK RIVER TOWNSHIP,
 LORAIN COUNTY, OHIO
 PLAT VOL. 17, PG. 23

VOL 17 PG 23
 ANNEXATION IS LORAIN CITY
 RESOLUTION NO. 153

BLACK RIVER TOWNSHIP

Copyright 1962 U.S. Code Title 17 Lorain County, Ohio Reproduced by Allied Microfilm Corp. Akron, Ohio
Appexation Remaining parts of Twp. 874-177-181



Ordinance No. 8355 Ohio Edison Co. 40' Roadway (Leavitt Rd)

1416

Detail - 1-200 2

3

13

14

4

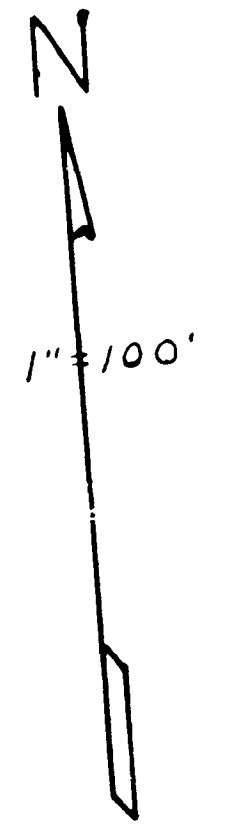
1

4

14

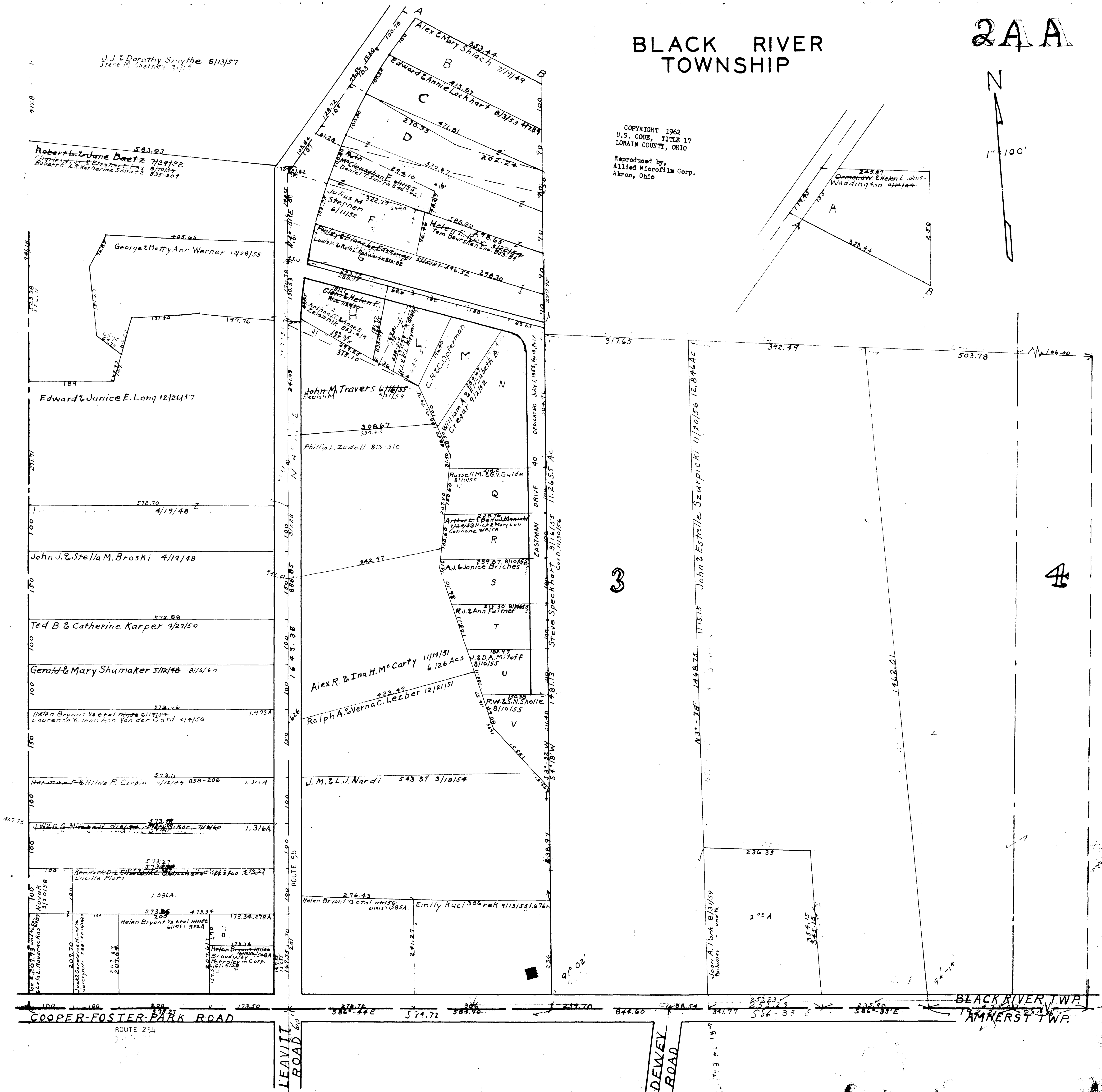
BLACK RIVER TOWNSHIP

2A A



COPYRIGHT 1962
U.S. CODE, TITLE 17
LORAIN COUNTY, OHIO

Reproduced by,
Allied Microfilm Corp.
Akron, Ohio



J.J. & Dorothy Smythe 8/13/57
Irene M. Chenev, 2/1/59

Robert L. & June Baetz 7/29/52
Charles J. & Beatrice Fox 8/10/54
Robert E. & Katherine Scholtz 8/5-20/57

George & Betty Ann Werner 12/28/55

Edward & Janice E. Long 12/26/57

John J. & Stella M. Broski 4/19/48

Ted B. & Catherine Karper 9/27/50

Gerald & Mary Shumaker 3/12/48 - 8/16/60

Helen Bryant & et al 11/19/57
Laurence & Jean Ann Van der Oord 4/1/59

Herman F. & Hilda R. Corbin 1/12/49 858-206

J.H. & G. Mitchell 11/19/57

Kenneth D. & Susan E. Novak 3/20/58
Lucille Plora

Helen Bryant & et al 11/19/57
11334-278A

Helen Bryant & et al 11/19/57
11334-278A

John M. Travers 6/16/55
Beulah M.

Phillip L. Zudell 813-310

Russell M. & V. Guide
Bliss

Arthur L. & Blanche
Cannone 8/10/55

A.J. & Janice Briches

R.J. & Ann Fulmer

Alex R. & Ina H. McCarty 11/19/51
6.126 Acs

Ralph A. & Vern C. Lezber 12/21/51

J.M. & L.J. Nardi 5/18/54

Helen Bryant & et al 11/19/57
61157-952A

Emily Kuci 506yak 9/13/55 1676

COOPER-FOSTER PARK ROAD

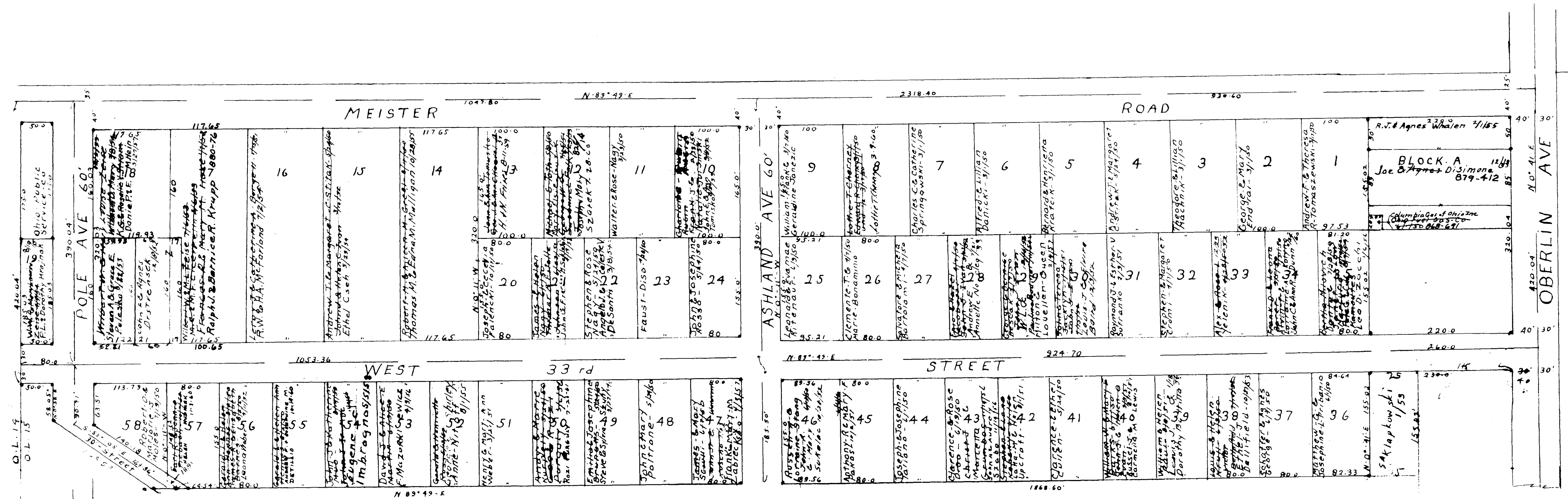
LEAVITT ROAD

DEWEY ROAD

BLACK RIVER TWP.
AMHERST TWP.

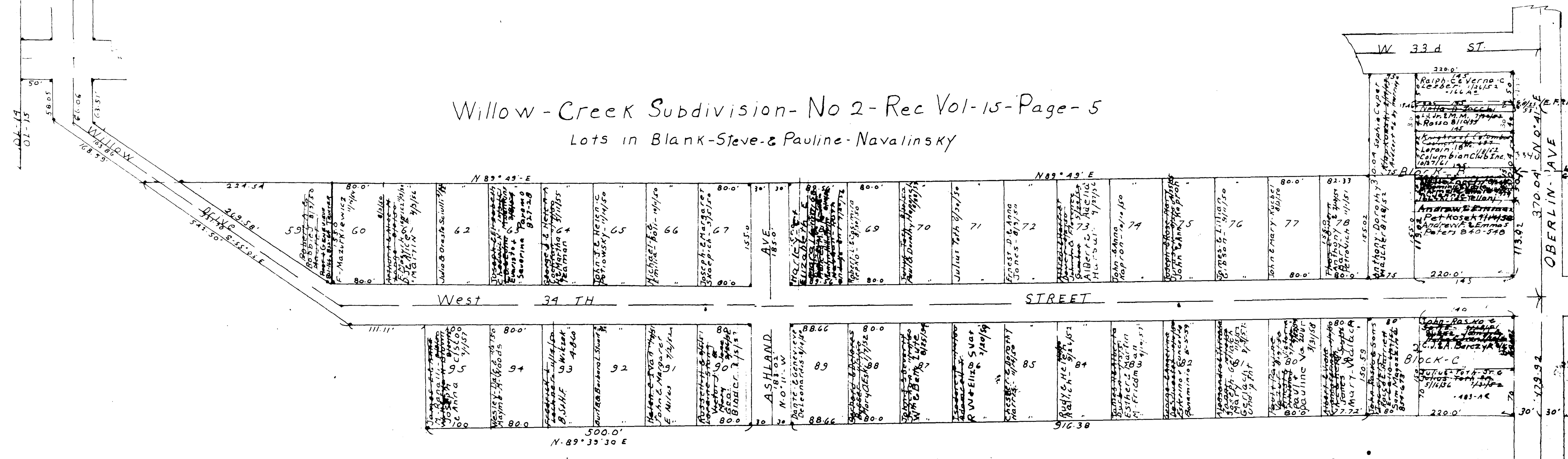
WILLOW-CREEK-SUBDIVISION-NO 1- REC. VOL. 14-PAGE 41

Lots in Blank-Steve & Pauline-Navalinsky
SCALE 1"=100 FEET



Willow-Creek-Subdivision-No 2-Rec Vol-15-Page-5

Lots in Blank-Steve & Pauline-Navalinsky

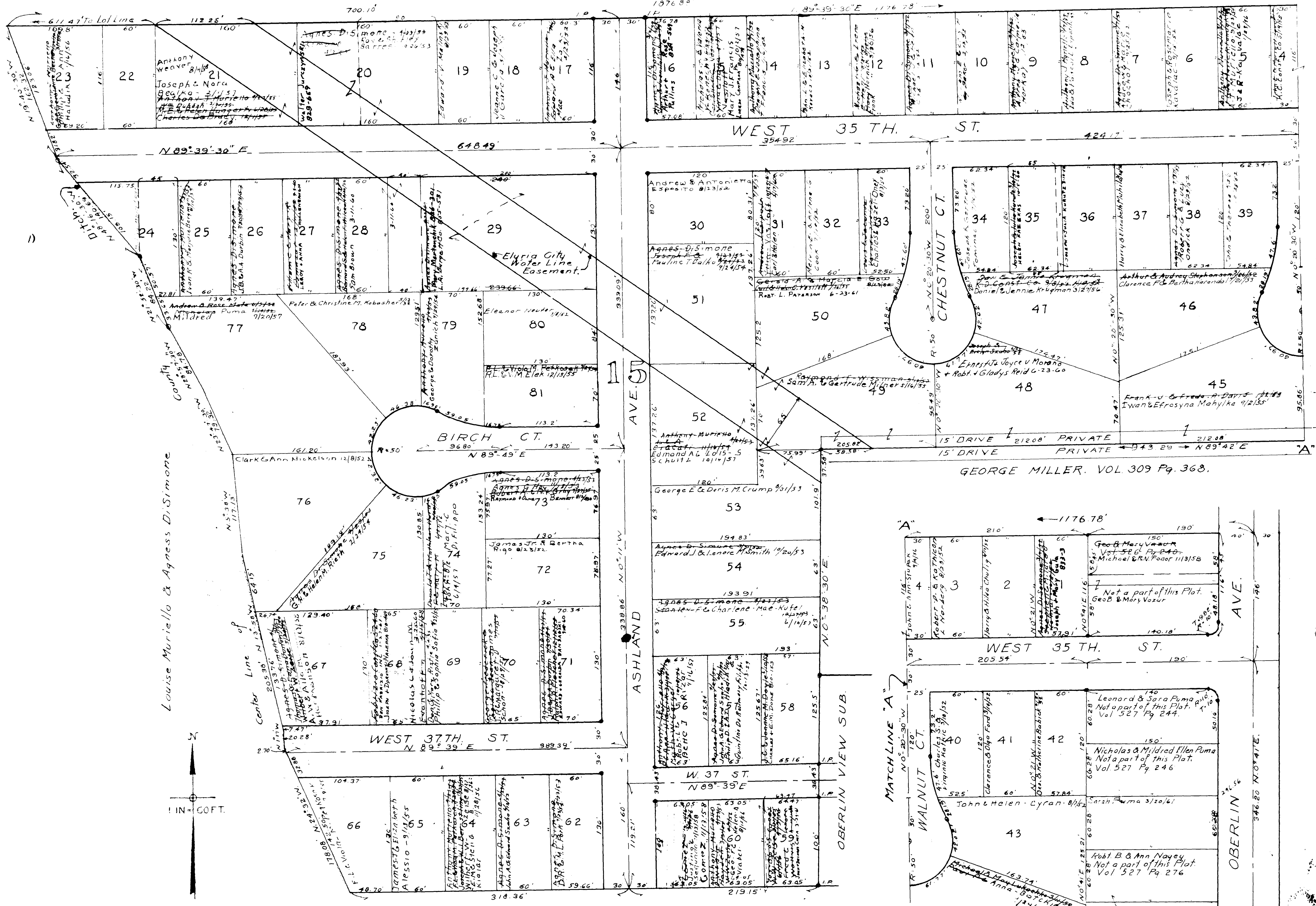


In City of Lorain

COPYRIGHT 1962
U.S. CODE, TITLE 17
LORAIN COUNTY, OHIO

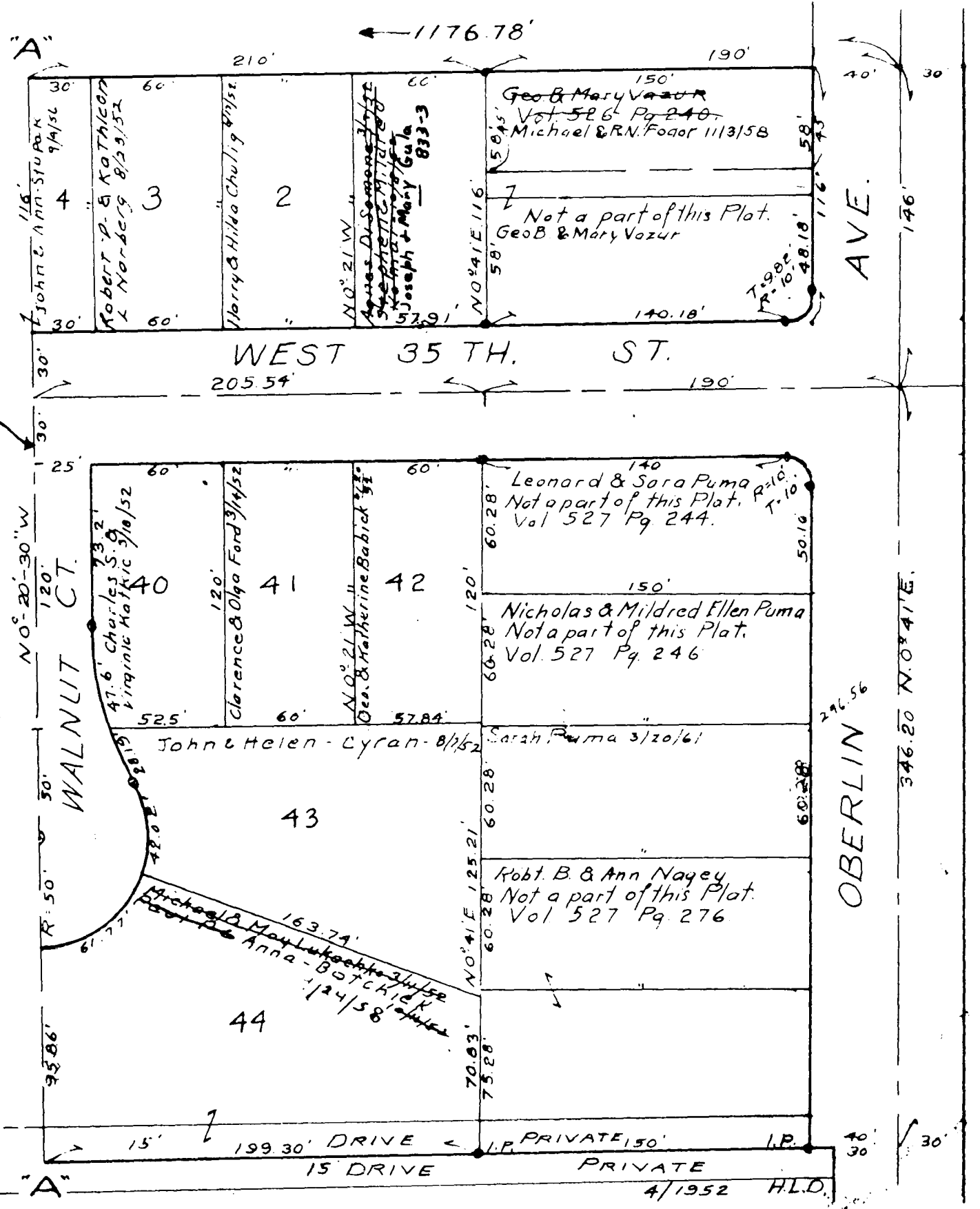
Reproduced by,
Allied Microfilm Corp.
Akron, Ohio

BLACK RIVER
TOWNSHIP



Frank & Rose Urban Vol 437 Pg 194.

BROOKVIEW SUBDIVISION No 1.
 TRACT No 2 O.L. No 15.
 RECORDED IN Vol. 15, Pg. 25.
 Lots in Blank. Louise Muriello & Agnes Di Simone.
 Anthony - 1/25/52



COPYRIGHT 1962
 U.S. CODE, TITLE 17
 LORAIN COUNTY, OHIO

Reproduced by,
 Allied Microfilm Corp.
 Akron, Ohio

BLACK RIVER
 TOWNSHIP

URBAN ALLOTMENT. No 1

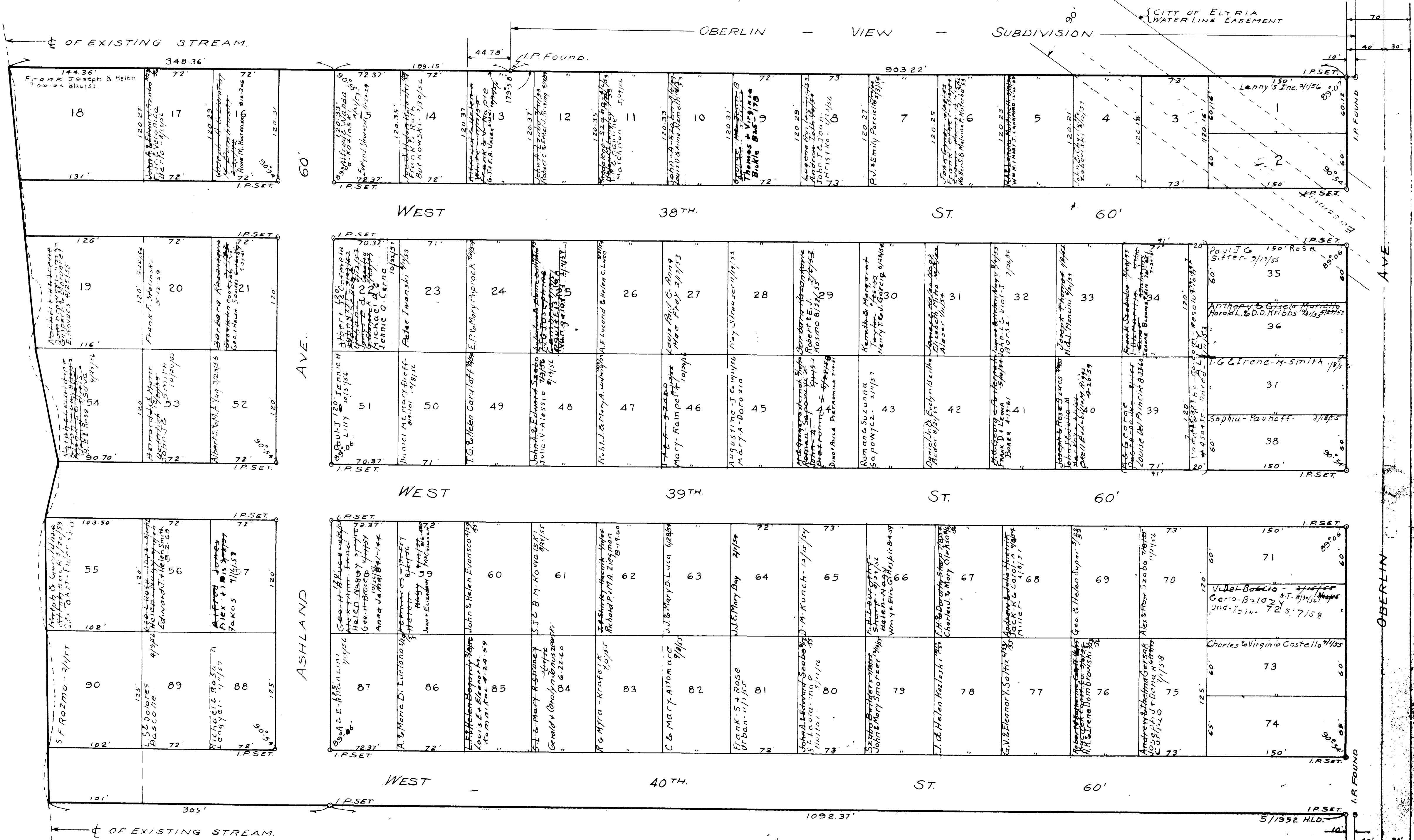
TRACT 2 ORIGINAL LOT 15

SCALE 1"=60'

Lots in Block - Franks & Rose Urban.

In City of Lorain

VOL 15 Pg 28A



COPYRIGHT 1962
 U.S. CODE, TITLE 17
 LORAIN COUNTY, OHIO
 Reproduced by,
 Allied Microfilm Corp.
 Akron, Ohio

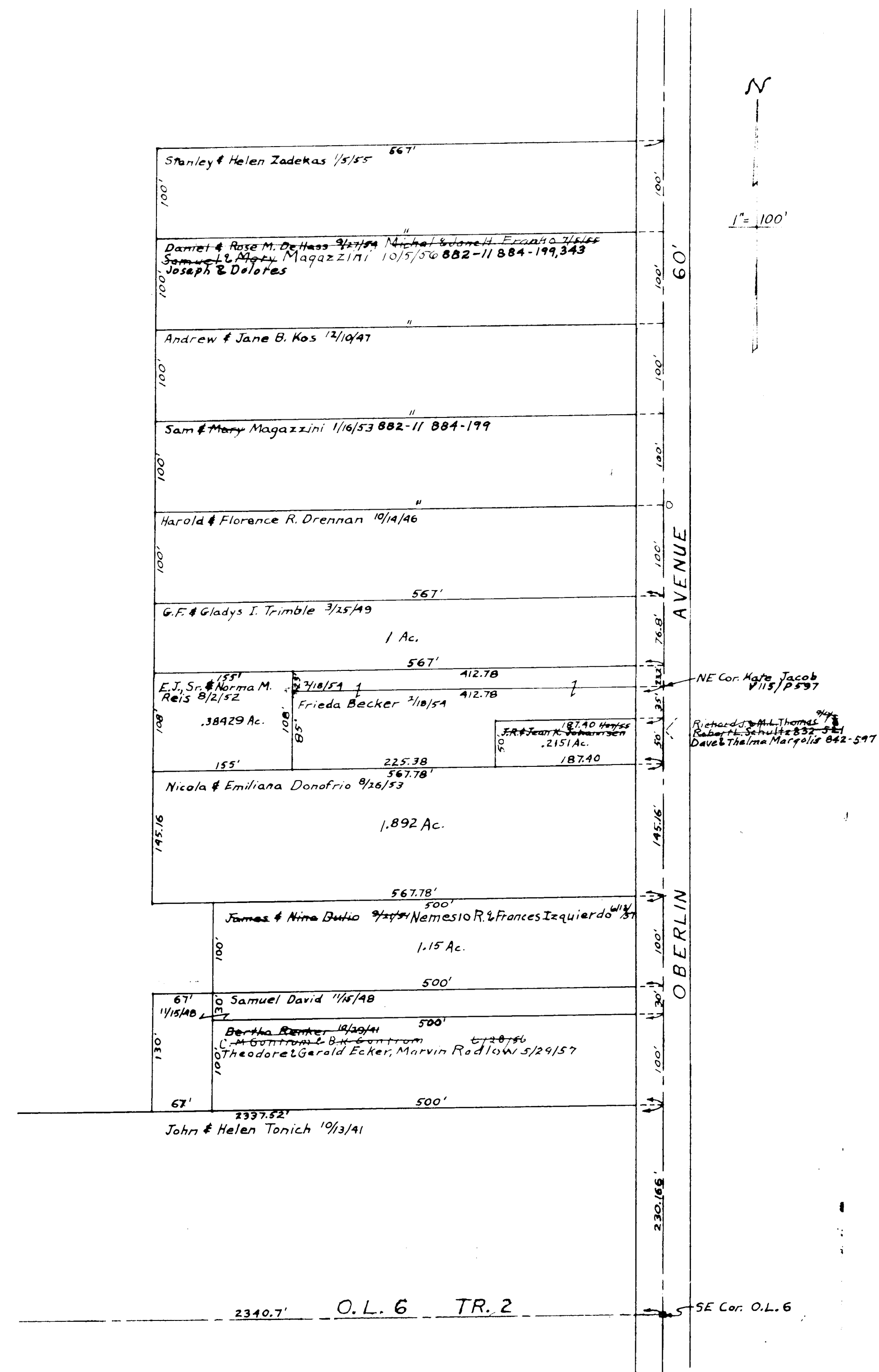
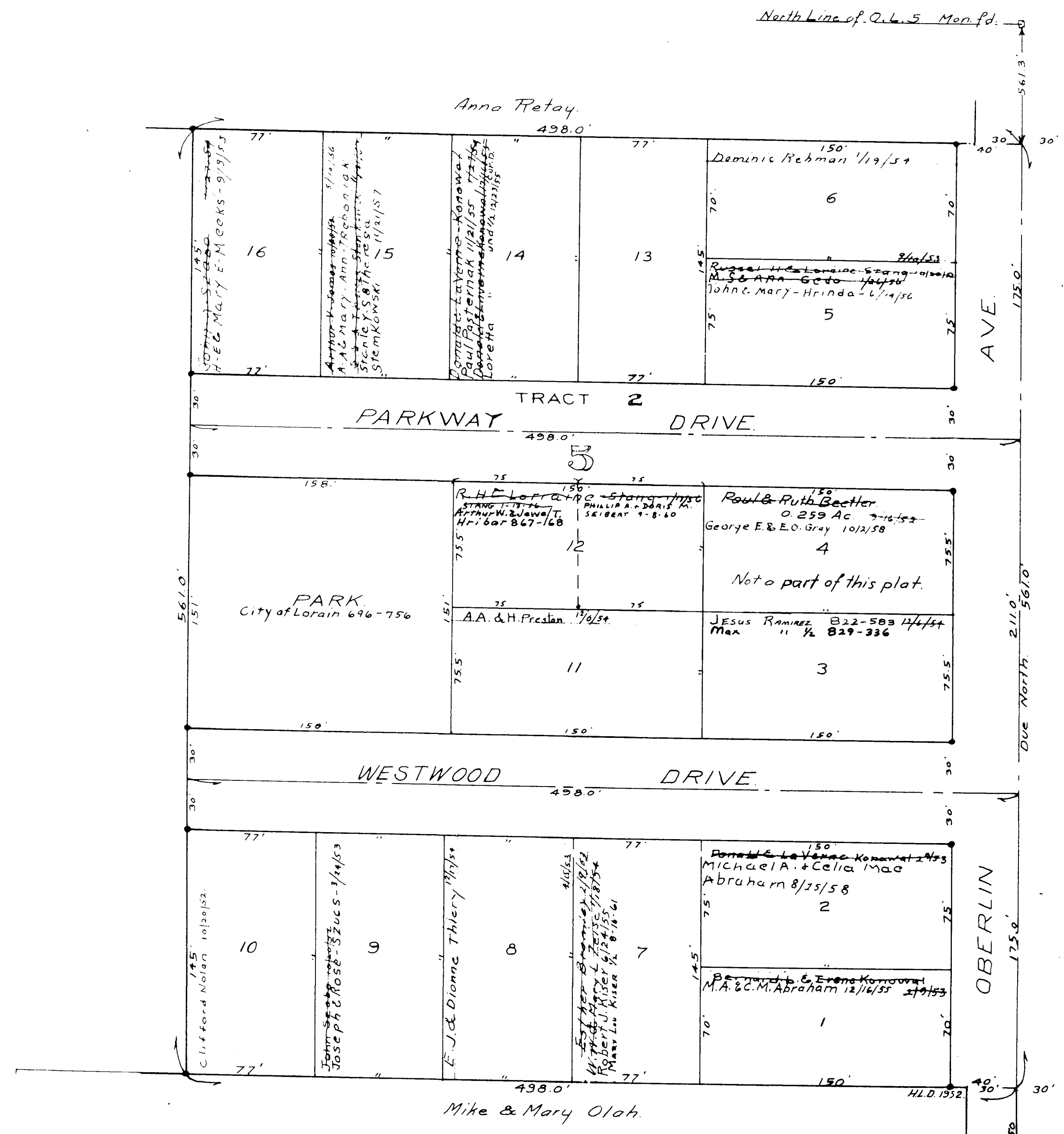
**BLACK RIVER
 TOWNSHIP**

PARKWAY SUBDIVISION No. 1.

BLACK RIVER TOWNSHIP, LORAIN COUNTY, OHIO.

SCALE 1" = 50'
Vol. 15, Page, 33

Lots in blank - Donald & Laverne Konowal, Bernard & Irene Konowal, Russel & Lorraine Stang.



COPYRIGHT 1962
U.S. CODE, TITLE 17
LORAIN COUNTY, OHIO
Reproduced by
Allied Microfilm Corp.
Akron, Ohio

BLACK RIVER TOWNSHIP

PARKWAY SUBDIVISION No 2
BLACK RIVER TOWNSHIP LORAIN CO. OHIO.

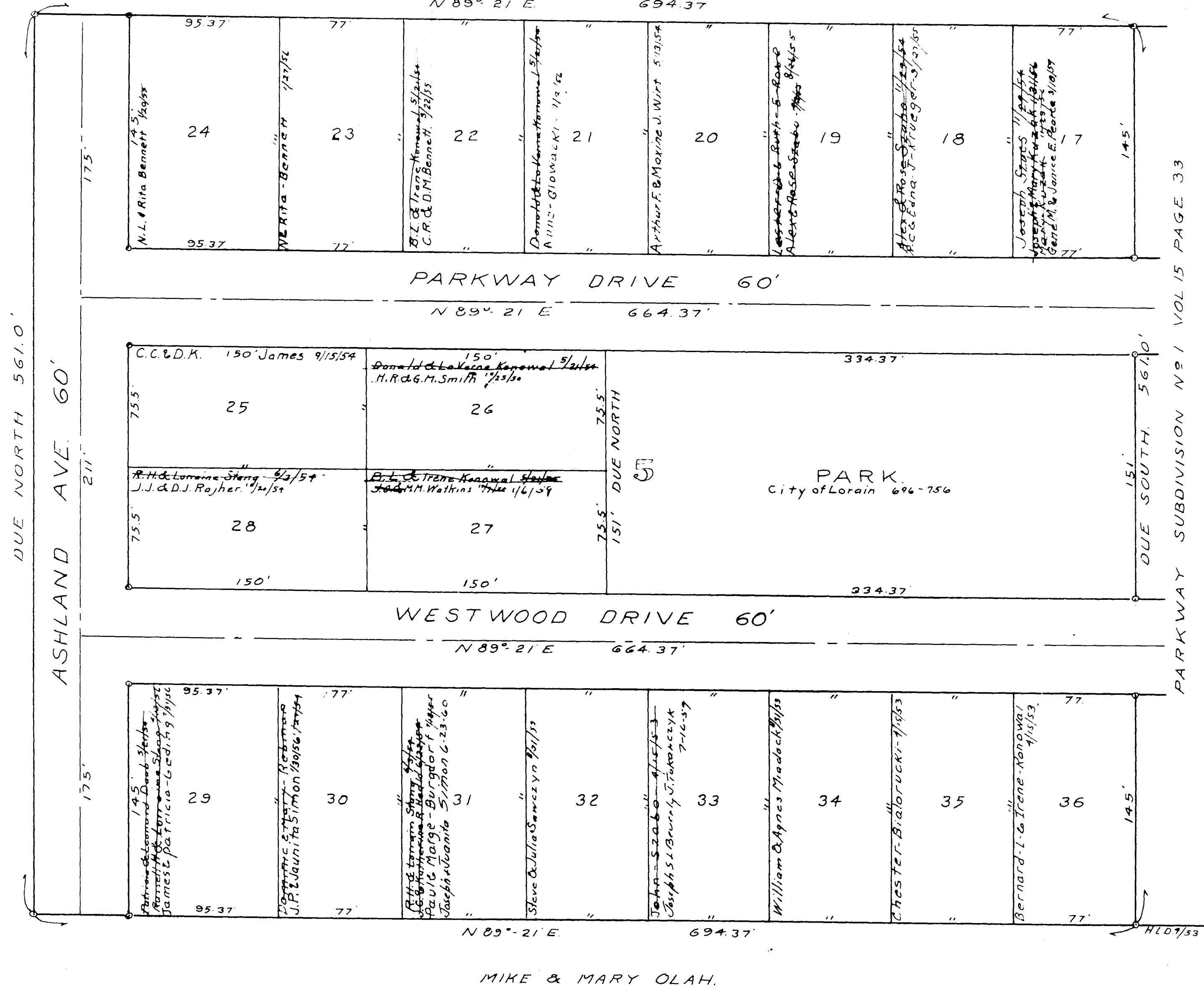
SCALE 1"=50'

VOL 15. PAGE 72

Lots in blank - Donald & Laverne Kanowal, Bernard & Irene Kanowal, Russell & Lorraine Stang.

ANNA RETAY VOL 527 PG 179

N 89° 21' E 694.37



PARKWAY SUBDIVISION No 1 VOL 15 PAGE 33

1"=50'

COPYRIGHT 1962
U.S. CODE, TITLE 17
LORAIN COUNTY, OHIO
Reproduced by,
Allied Microfilm Corp.
Akron, Ohio

BLACK RIVER
TOWNSHIP

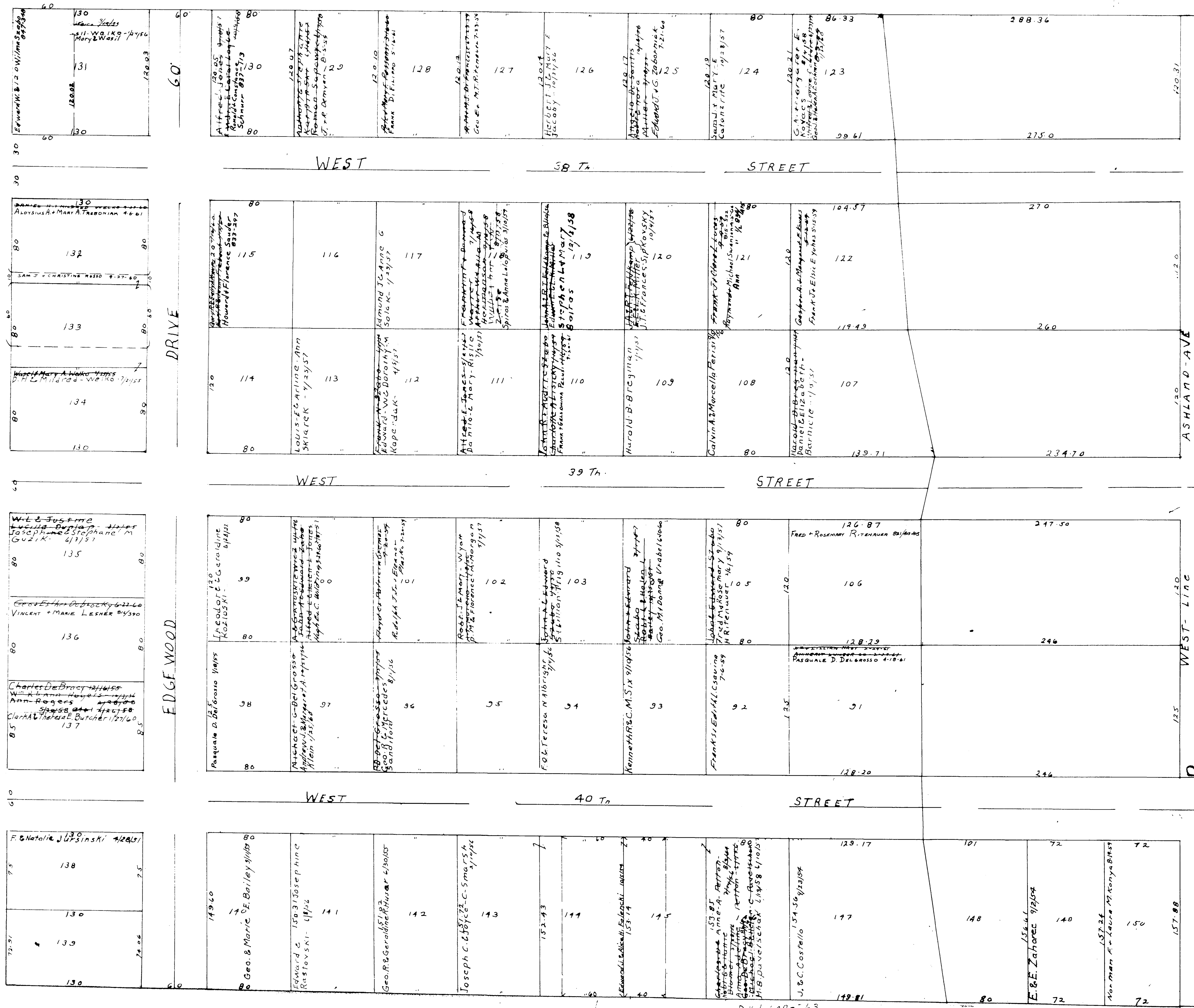
URBAN ALLOTMENT No 2
SECOND-ADDITION
ORIGINAL LOT-15-TRACT-2
VOL. 16, PG. 10
SHEET - No. 1

Reproduced by,
Allied Microfilm Corp.
Akron, Ohio

1:6 50

BLACK RIVER
TOWNSHIP


LOTS IN BLANK FRANK + ROSE - URBAN



contd.
See - page - 2 - H.

D Vol 609-263

URBAN - ALLOTMENT N^o2
 SECOND-ADDITION
 VOL. 16, PG. 10
 ORIGINAL - LOT 15 TRACT 2 - BLACK RIVER - TWP.
 SHEET N^o 2



ASHLAND - AVENUE

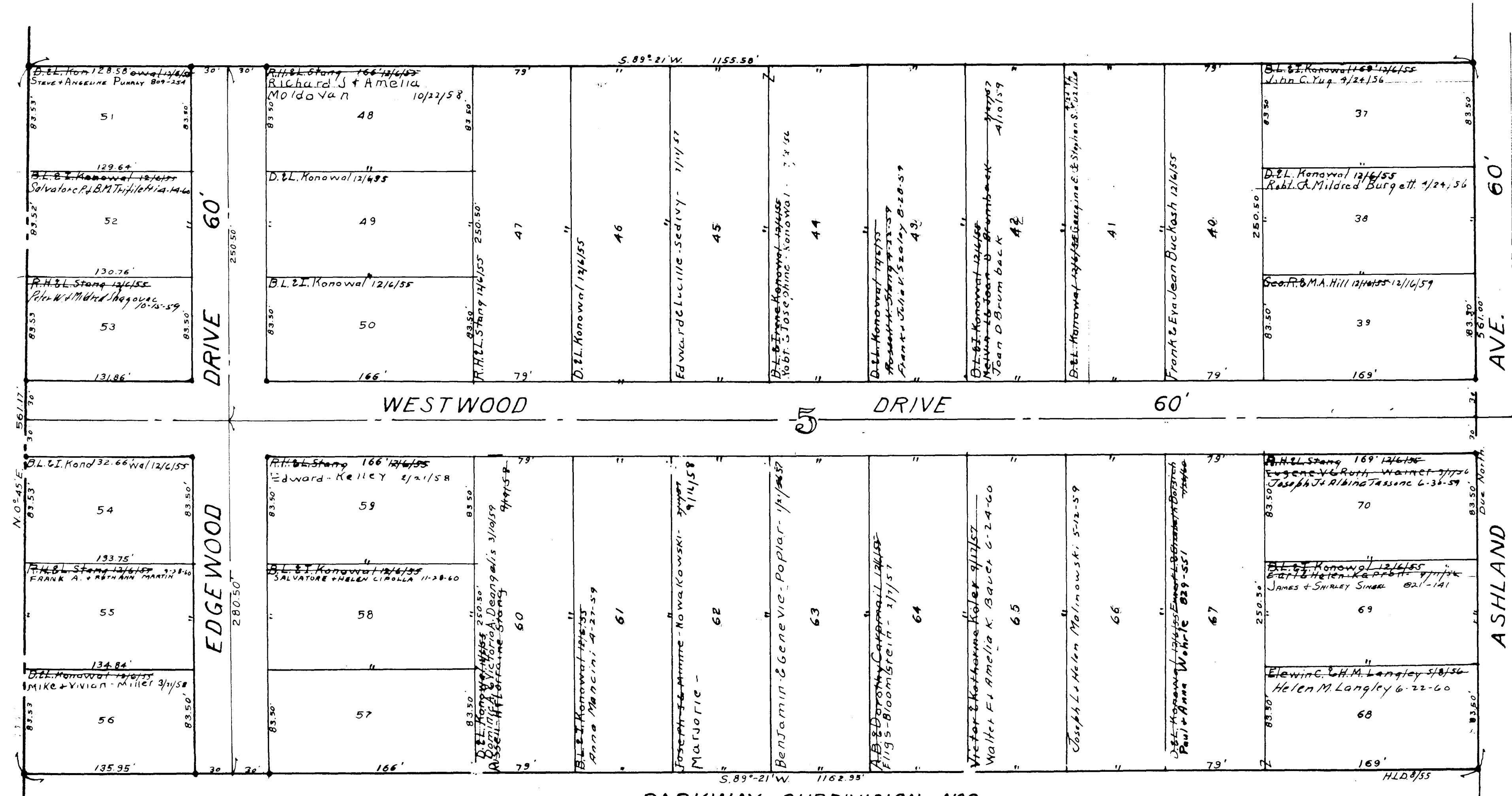
WEST 40TH STREET

OBERLIN - AVENUE

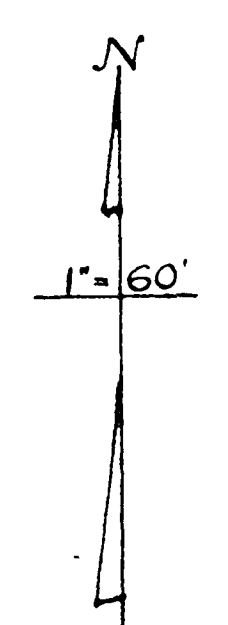
COPYRIGHT 1962
 U.S. CODE, TITLE 17
 LORAIN COUNTY, OHIO
 Reproduced by,
 Allied Microfilm Corp.
 Akron, Ohio

BLACK RIVER
 TOWNSHIP

300
 200
 100
 50
 20
 10
 5
 2
 1
 City of Lorain
 1867-620
 City of Lorain
 1867-66
 City of Lorain
 1867-618




PARKWAY SUBDIVISION No. 3.
 BLACK RIVER TOWNSHIP, PLAT VOL. 18, PG. 20.
 Lots in Blank: Donald Kenowal et al.



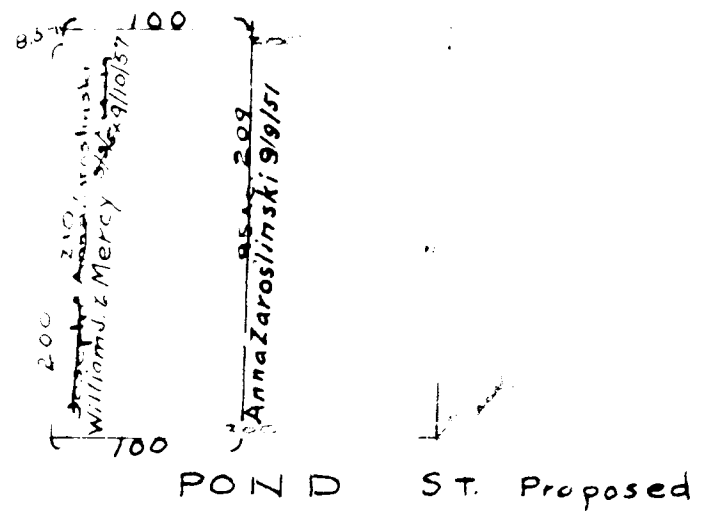
COPYRIGHT 1962
 U.S. CODE, TITLE 17
 LORAIN COUNTY, OHIO
 Reproduced by
 Allied Microfilm Corp.
 Akron, Ohio

BLACK RIVER
 TOWNSHIP

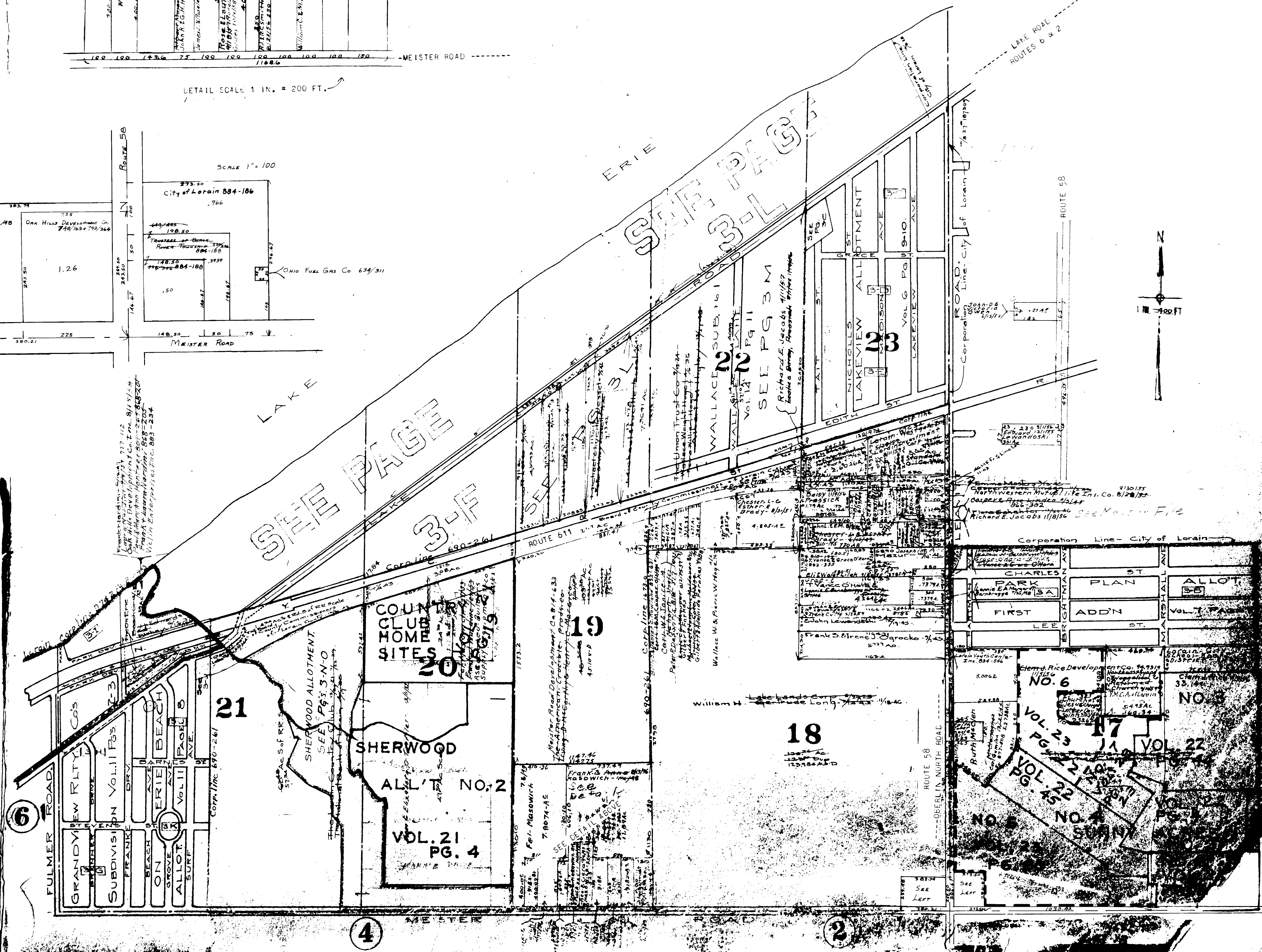
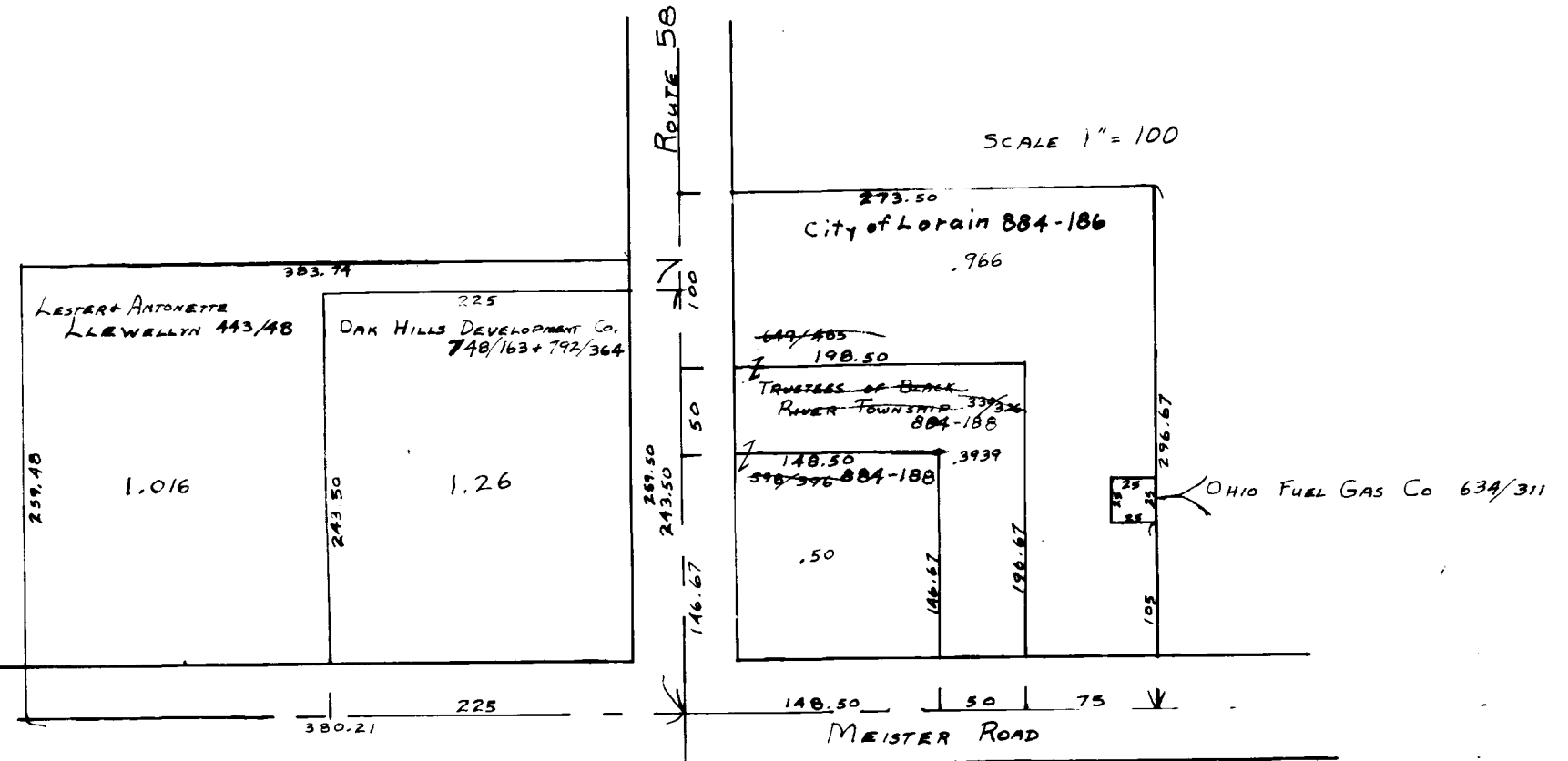
COPYRIGHT 1962
U.S. CODE, TITLE 17
LORAIN COUNTY, OHIO
Reproduced by:
Allied Microfilm Corp.
Akron, Ohio



240210
Oak Hills Development Co. 9/4/58



BLACK RIVER TOWNSHIP



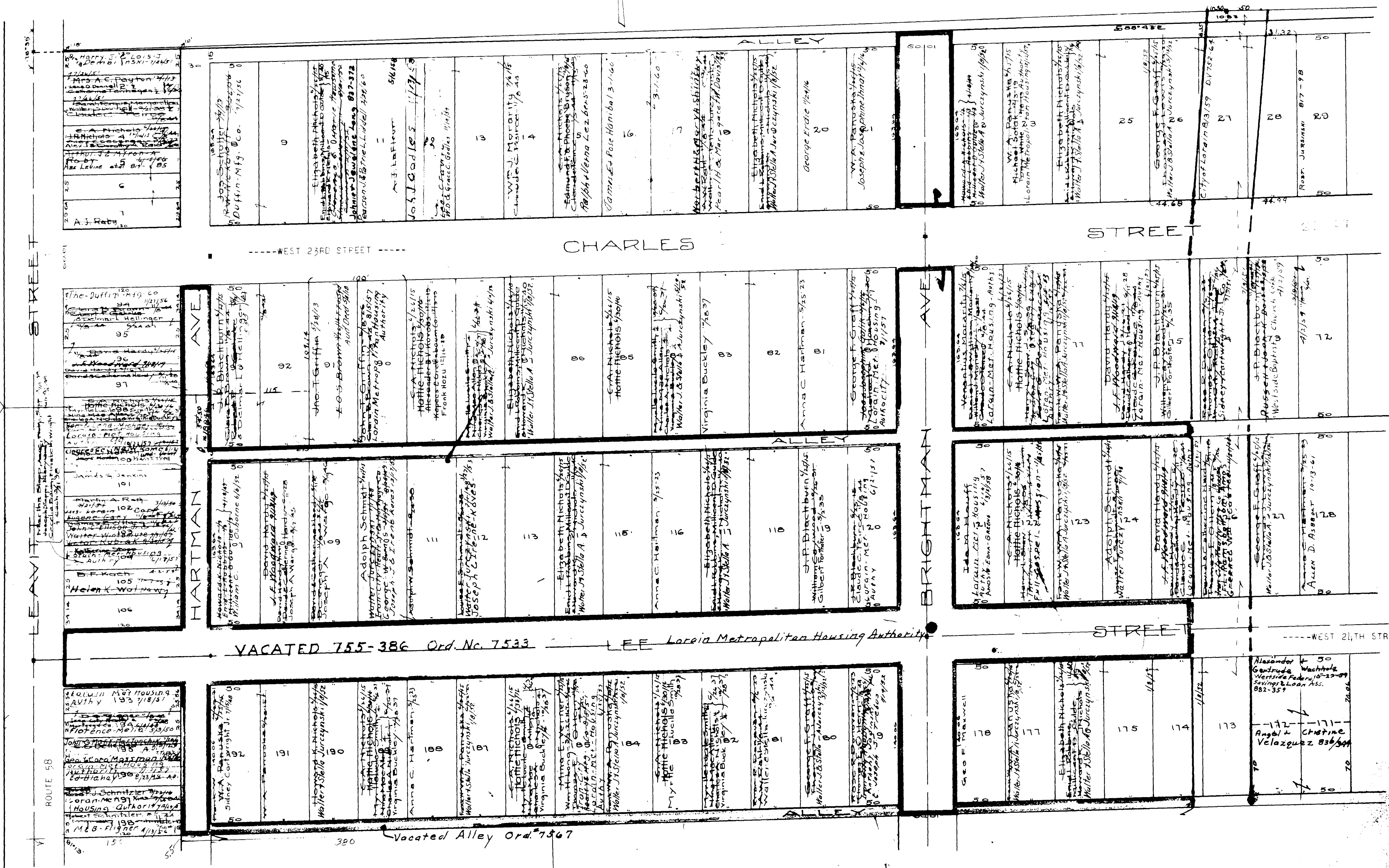
THE PARK PLAN ALLOTMENT FIRST ADDITION

Lot 17 Tract 2

Black River Twp.

Recorded Vol. 7 P. 7

Scale 1"=60'



Note-All Lots is blank owned by B.G. Nichols

COPYRIGHT 1962
 U.S. CODE, TITLE 17
 LORAIN COUNTY, OHIO

Reproduced by
 Allied Microfilm Corp.
 Akron, Ohio

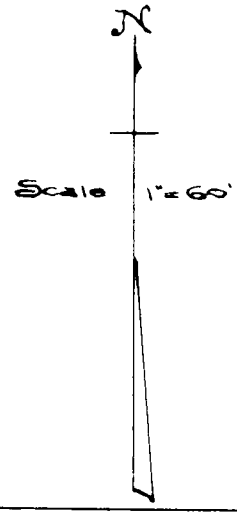
BLACK RIVER
 TOWNSHIP

THE PARK PLAN ALLOTMENT FIRST ADDITION

Lot 17 Tract 2

Black River Twp.

Records Vol. 7 Pg. 7

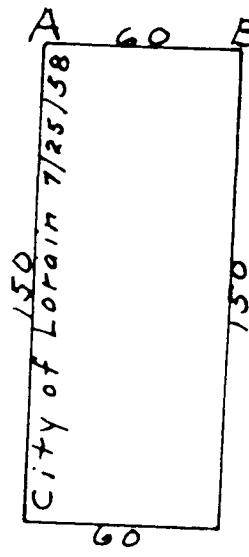


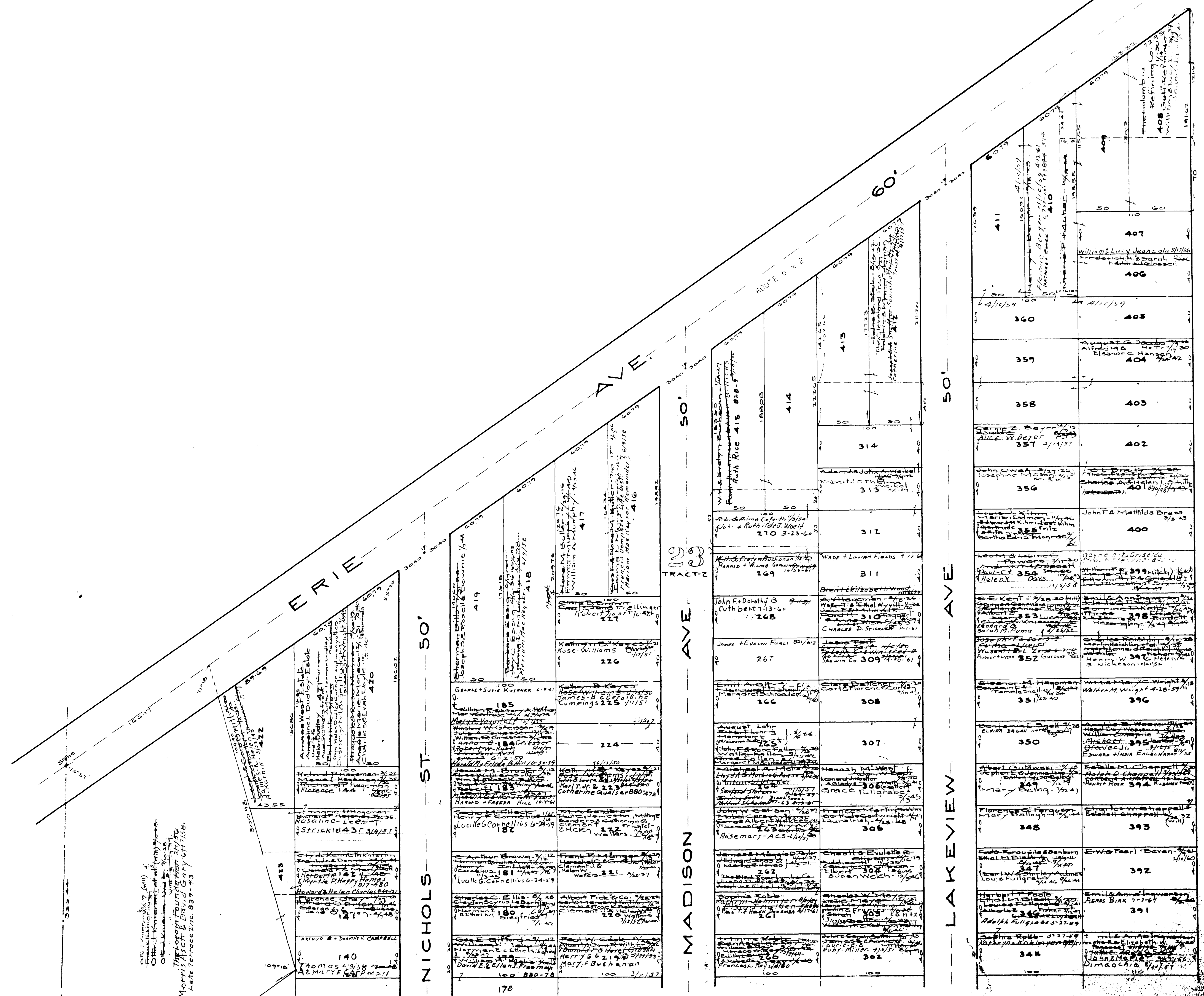
Lot #	Owner Name	Acres	Notes
10	Joseph Talone-Kovacs	1/11/27	
11	Robert Hardy Muff	152.06	
12	Robert C. Ann	5/21/58	
13	Adolph Schmidt	153.54	
14	Adolph Schmidt	153.54	
15	Adolph Schmidt	153.54	
16	Adolph Schmidt	153.54	
17	Adolph Schmidt	153.54	
18	Adolph Schmidt	153.54	
19	Adolph Schmidt	153.54	
20	Adolph Schmidt	153.54	
21	Adolph Schmidt	153.54	
22	Adolph Schmidt	153.54	
23	Adolph Schmidt	153.54	
24	Adolph Schmidt	153.54	
25	Adolph Schmidt	153.54	
26	Adolph Schmidt	153.54	
27	Adolph Schmidt	153.54	
28	Adolph Schmidt	153.54	
29	Adolph Schmidt	153.54	
30	Adolph Schmidt	153.54	
31	Adolph Schmidt	153.54	
32	Adolph Schmidt	153.54	
33	Adolph Schmidt	153.54	
34	Adolph Schmidt	153.54	
35	Adolph Schmidt	153.54	
36	Adolph Schmidt	153.54	
37	Adolph Schmidt	153.54	
38	Adolph Schmidt	153.54	
39	Adolph Schmidt	153.54	
40	Adolph Schmidt	153.54	
41	Adolph Schmidt	153.54	
42	Adolph Schmidt	153.54	
43	Adolph Schmidt	153.54	
44	Adolph Schmidt	153.54	
45	Adolph Schmidt	153.54	
46	Adolph Schmidt	153.54	
47	Adolph Schmidt	153.54	
48	Adolph Schmidt	153.54	
49	Adolph Schmidt	153.54	
50	Adolph Schmidt	153.54	
51	Adolph Schmidt	153.54	
52	Adolph Schmidt	153.54	
53	Adolph Schmidt	153.54	
54	Adolph Schmidt	153.54	
55	Adolph Schmidt	153.54	
56	Adolph Schmidt	153.54	
57	Adolph Schmidt	153.54	
58	Adolph Schmidt	153.54	
59	Adolph Schmidt	153.54	
60	Adolph Schmidt	153.54	
61	Adolph Schmidt	153.54	
62	Adolph Schmidt	153.54	
63	Adolph Schmidt	153.54	
64	Adolph Schmidt	153.54	
65	Adolph Schmidt	153.54	
66	Adolph Schmidt	153.54	
67	Adolph Schmidt	153.54	
68	Adolph Schmidt	153.54	
69	Adolph Schmidt	153.54	
70	Adolph Schmidt	153.54	
71	Adolph Schmidt	153.54	
72	Adolph Schmidt	153.54	
73	Adolph Schmidt	153.54	
74	Adolph Schmidt	153.54	
75	Adolph Schmidt	153.54	
76	Adolph Schmidt	153.54	
77	Adolph Schmidt	153.54	
78	Adolph Schmidt	153.54	
79	Adolph Schmidt	153.54	
80	Adolph Schmidt	153.54	
81	Adolph Schmidt	153.54	
82	Adolph Schmidt	153.54	
83	Adolph Schmidt	153.54	
84	Adolph Schmidt	153.54	
85	Adolph Schmidt	153.54	
86	Adolph Schmidt	153.54	
87	Adolph Schmidt	153.54	
88	Adolph Schmidt	153.54	
89	Adolph Schmidt	153.54	
90	Adolph Schmidt	153.54	
91	Adolph Schmidt	153.54	
92	Adolph Schmidt	153.54	
93	Adolph Schmidt	153.54	
94	Adolph Schmidt	153.54	
95	Adolph Schmidt	153.54	
96	Adolph Schmidt	153.54	
97	Adolph Schmidt	153.54	
98	Adolph Schmidt	153.54	
99	Adolph Schmidt	153.54	
100	Adolph Schmidt	153.54	

Note - All Lots in block owned by D.G. Nichols

COPYRIGHT 1962 U.S. CODE, TITLE 17 LORAIN COUNTY, OHIO Reproduced by Allied Microfilm Corp. Akron, Ohio

BLACK RIVER TOWNSHIP





ONE (1) Section 23 (400) 1/2
ONE (1) Section 24 (400) 1/2
ONE (1) Section 25 (400) 1/2
ONE (1) Section 26 (400) 1/2
ONE (1) Section 27 (400) 1/2
ONE (1) Section 28 (400) 1/2
ONE (1) Section 29 (400) 1/2
ONE (1) Section 30 (400) 1/2
ONE (1) Section 31 (400) 1/2
ONE (1) Section 32 (400) 1/2
ONE (1) Section 33 (400) 1/2
ONE (1) Section 34 (400) 1/2
ONE (1) Section 35 (400) 1/2
ONE (1) Section 36 (400) 1/2
ONE (1) Section 37 (400) 1/2
ONE (1) Section 38 (400) 1/2
ONE (1) Section 39 (400) 1/2
ONE (1) Section 40 (400) 1/2
ONE (1) Section 41 (400) 1/2
ONE (1) Section 42 (400) 1/2
ONE (1) Section 43 (400) 1/2
ONE (1) Section 44 (400) 1/2
ONE (1) Section 45 (400) 1/2
ONE (1) Section 46 (400) 1/2
ONE (1) Section 47 (400) 1/2
ONE (1) Section 48 (400) 1/2
ONE (1) Section 49 (400) 1/2
ONE (1) Section 50 (400) 1/2
ONE (1) Section 51 (400) 1/2
ONE (1) Section 52 (400) 1/2
ONE (1) Section 53 (400) 1/2
ONE (1) Section 54 (400) 1/2
ONE (1) Section 55 (400) 1/2
ONE (1) Section 56 (400) 1/2
ONE (1) Section 57 (400) 1/2
ONE (1) Section 58 (400) 1/2
ONE (1) Section 59 (400) 1/2
ONE (1) Section 60 (400) 1/2
ONE (1) Section 61 (400) 1/2
ONE (1) Section 62 (400) 1/2
ONE (1) Section 63 (400) 1/2
ONE (1) Section 64 (400) 1/2
ONE (1) Section 65 (400) 1/2
ONE (1) Section 66 (400) 1/2
ONE (1) Section 67 (400) 1/2
ONE (1) Section 68 (400) 1/2
ONE (1) Section 69 (400) 1/2
ONE (1) Section 70 (400) 1/2
ONE (1) Section 71 (400) 1/2
ONE (1) Section 72 (400) 1/2
ONE (1) Section 73 (400) 1/2
ONE (1) Section 74 (400) 1/2
ONE (1) Section 75 (400) 1/2
ONE (1) Section 76 (400) 1/2
ONE (1) Section 77 (400) 1/2
ONE (1) Section 78 (400) 1/2
ONE (1) Section 79 (400) 1/2
ONE (1) Section 80 (400) 1/2
ONE (1) Section 81 (400) 1/2
ONE (1) Section 82 (400) 1/2
ONE (1) Section 83 (400) 1/2
ONE (1) Section 84 (400) 1/2
ONE (1) Section 85 (400) 1/2
ONE (1) Section 86 (400) 1/2
ONE (1) Section 87 (400) 1/2
ONE (1) Section 88 (400) 1/2
ONE (1) Section 89 (400) 1/2
ONE (1) Section 90 (400) 1/2
ONE (1) Section 91 (400) 1/2
ONE (1) Section 92 (400) 1/2
ONE (1) Section 93 (400) 1/2
ONE (1) Section 94 (400) 1/2
ONE (1) Section 95 (400) 1/2
ONE (1) Section 96 (400) 1/2
ONE (1) Section 97 (400) 1/2
ONE (1) Section 98 (400) 1/2
ONE (1) Section 99 (400) 1/2
ONE (1) Section 100 (400) 1/2

SEE PAGE 3D

BLACK RIVER
TOWNSHIP

COPYRIGHT 1962
U.S. CODE, TITLE 17
LORAIN COUNTY, OHIO
Reproduced by,
Allied Microfilm Corp.
Akron, Ohio

60' ST. Corporation Line
LEAVITT
ROUTE 58

Lakeview Allotment Vol. 6 Pgs 9-10
For Acceptance of the Streets in this Allotment
by Black River Township Trustees, See File No. 282845-741.

Lake Terrace Inc. 837-43
Meadow Lake, Ontario, Canada
Leaving Formulation with
Trustees of Black River Township

104	100
10001	100
102	100
101	100

179	100
178	218
177	217
176	216
175	215
174	100

257	258
256	255
255	254
254	253
253	252
252	251


344	343
342	341
340	339
338	337
336	335
334	333
332	331
330	329
328	327
326	325
324	323
322	321
320	319
318	317
316	315
314	313
312	311
310	309
308	307
306	305
304	303
302	301
300	299
298	297
296	295
294	293
292	291
290	289
288	287
286	285
284	283
282	281
280	279
278	277
276	275
274	273
272	271
270	269
268	267
266	265
264	263
262	261
260	259
258	257
256	255
254	253
252	251
250	249
248	247
246	245
244	243
242	241
240	239
238	237
236	235
234	233
232	231
230	229
228	227
226	225
224	223
222	221
220	219
218	217
216	215
214	213
212	211
210	209
208	207
206	205
204	203
202	201
200	199
198	197
196	195
194	193
192	191
190	189
188	187
186	185
184	183
182	181
180	179
178	177
176	175
174	173
172	171
170	169
168	167
166	165
164	163
162	161
160	159
158	157
156	155
154	153
152	151
150	149
148	147
146	145
144	143
142	141
140	139
138	137
136	135
134	133
132	131
130	129
128	127
126	125
124	123
122	121
120	119
118	117
116	115
114	113
112	111
110	109
108	107
106	105
104	103
102	101
100	99
98	97
96	95
94	93
92	91
90	89
88	87
86	85
84	83
82	81
80	79
78	77
76	75
74	73
72	71
70	69
68	67
66	65
64	63
62	61
60	59
58	57
56	55
54	53
52	51
50	49
48	47
46	45
44	43
42	41
40	39
38	37
36	35
34	33
32	31
30	29
28	27
26	25
24	23
22	21
20	19
18	17
16	15
14	13
12	11
10	9
8	7
6	5
4	3
2	1

104	100
100	134
99	133
98	132
97	131
96	130
95	129
94	128
93	127
92	126
91	125
90	124
89	123
88	122
87	121
86	120
85	119
84	118
83	117
82	116
81	115
80	114
79	113
78	112
77	111
76	110
75	109
74	108
73	107
72	106
71	105
70	104
69	103
68	102
67	101
66	100
65	99
64	98
63	97
62	96
61	95
60	94
59	93
58	92
57	91
56	90
55	89
54	88
53	87
52	86
51	85
50	84
49	83
48	82
47	81
46	80
45	79
44	78
43	77
42	76
41	75
40	74
39	73
38	72
37	71
36	70
35	69
34	68
33	67
32	66
31	65
30	64
29	63
28	62
27	61
26	60
25	59
24	58
23	57
22	56
21	55
20	54
19	53
18	52
17	51
16	50
15	49
14	48
13	47
12	46
11	45
10	44
9	43
8	42
7	41
6	40
5	39
4	38
3	37
2	36
1	35

179	209
178	208
177	207
176	206
175	205
174	204
173	203
172	202
171	201
170	200
169	199
168	198
167	197
166	196
165	195
164	194
163	193
162	192
161	191
160	190
159	189
158	188
157	187
156	186
155	185
154	184
153	183
152	182
151	181
150	180
149	179
148	178
147	177
146	176
145	175
144	174
143	173
142	172
141	171
140	170
139	169
138	168
137	167
136	166
135	165
134	164
133	163
132	162
131	161
130	160
129	159
128	158
127	157
126	156
125	155
124	154
123	153
122	152
121	151
120	150
119	149
118	148
117	147
116	146
115	145
114	144
113	143
112	142
111	141
110	140
109	139
108	138
107	137
106	136
105	135
104	134
103	133
102	132
101	131
100	130
99	129
98	128
97	127
96	126
95	125
94	124
93	123
92	122
91	121
90	120
89	119
88	118
87	117
86	116
85	115
84	114
83	113
82	112
81	111
80	110
79	109
78	108
77	107
76	106
75	105
74	104
73	103
72	102
71	101
70	100
69	99
68	98
67	97
66	96
65	95
64	94
63	93
62	92
61	91
60	90
59	89
58	88
57	87
56	86
55	85
54	84
53	83
52	82
51	81
50	80
49	79
48	78
47	77
46	76
45	75
44	74
43	73
42	72
41	71
40	70
39	69
38	68
37	67
36	66
35	65
34	64
33	63
32	62
31	61
30	60
29	59
28	58
27	57
26	56
25	55
24	54
23	53
22	52
21	51
20	50
19	49
18	48
17	47
16	46
15	45
14	44
13	43
12	42
11	41
10	40
9	39
8	38
7	37
6	36
5	35
4	34
3	33
2	32
1	31

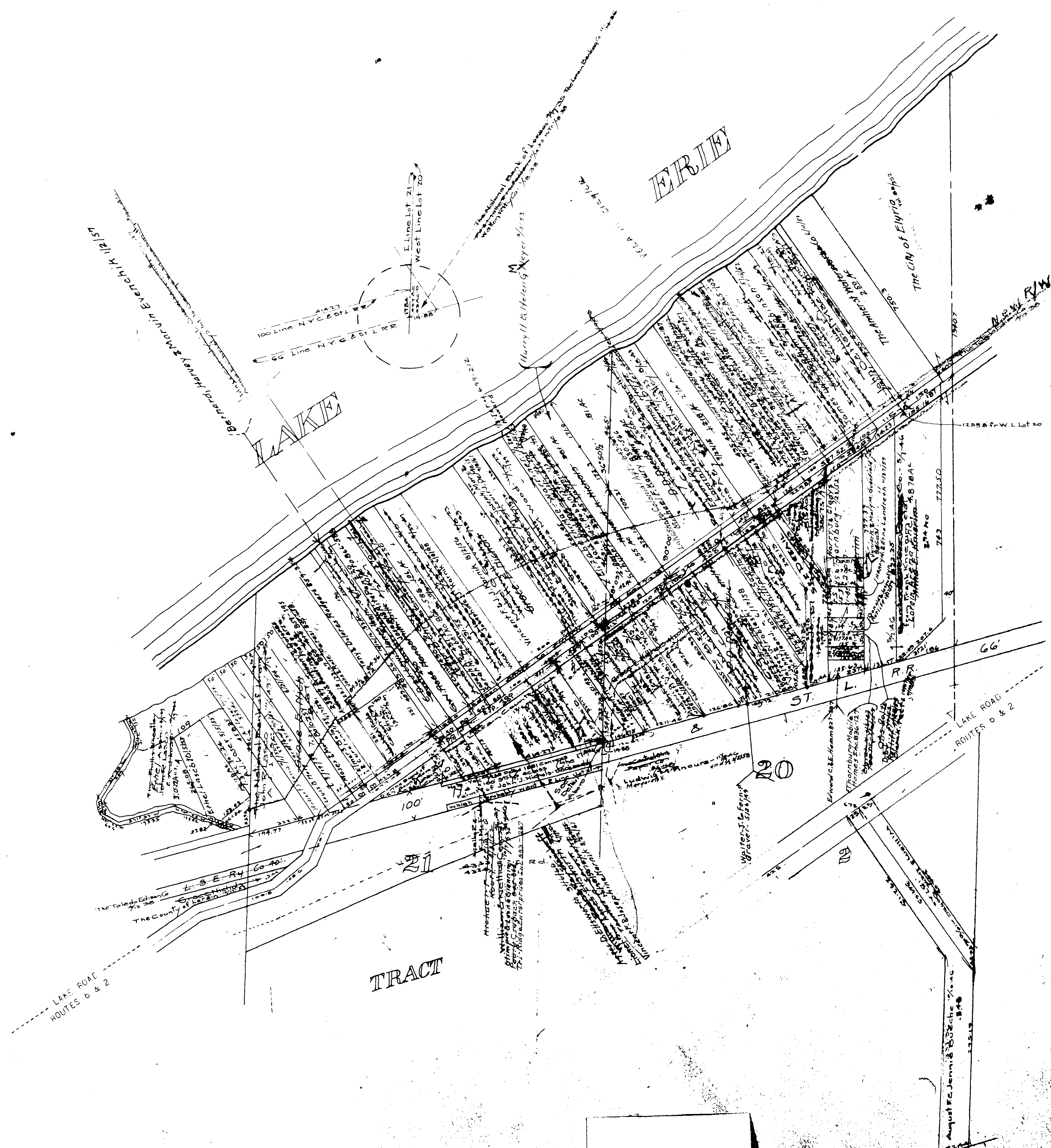
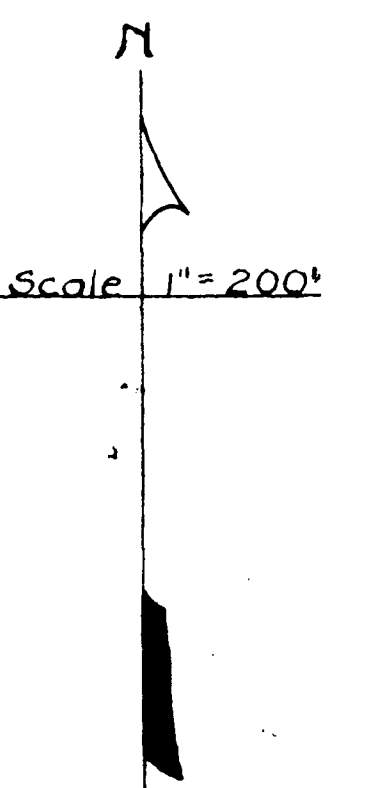
255	297
254	296
253	295
252	294
251	293
250	292
249	291
248	290
247	289
246	288
245	287
244	286
243	285
242	284
241	283
240	282
239	281
238	280
237	279
236	278
235	277
234	276
233	275
232	274
231	273
230	272
229	271
228	270
227	269
226	268
225	267
224	266
223	265
222	264
221	263
220	262
219	261
218	260
217	259
216	258
215	257
214	256
213	255
212	254
211	253
210	252
209	251
208	250
207	249
206	248
205	247
204	246
203	245
202	244
201	243
200	242
199	241
198	240
197	239
196	238
195	237
194	236
193	235
192	234
191	233
190	232
189	231
188	230
187	229
186	228
185	227
184	226
183	225
182	224
181	223
180	222
179	221
178	220
177	219
176	218
175	217
174	216
173	215
172	214
171	213
170	212
169	211
168	210
167	209
166	208
165	207
164	206
163	205
162	204
161	203
160	202
159	201
158	200
157	199
156	198
155	197
154	196
153	195
152	194
151	193
150	192
149	191
148	190
147	189
146	188
145	187
144	186
143	185
142	184
141	183
140	182
139	181
138	180
137	179
136	178
135	177
134	176
133	

Lakeview Allotment Vol. 6 Pgs 9-10.
For Acceptance of the Streets in this Allotment
by Black River Township Trustees, See File No 282845 7/41.



COPYRIGHT 1962
U.S. CODE, TITLE 17
LORAIN COUNTY, OHIO
Reproduced by
Allied Microfilm Corp.
Akron, Ohio

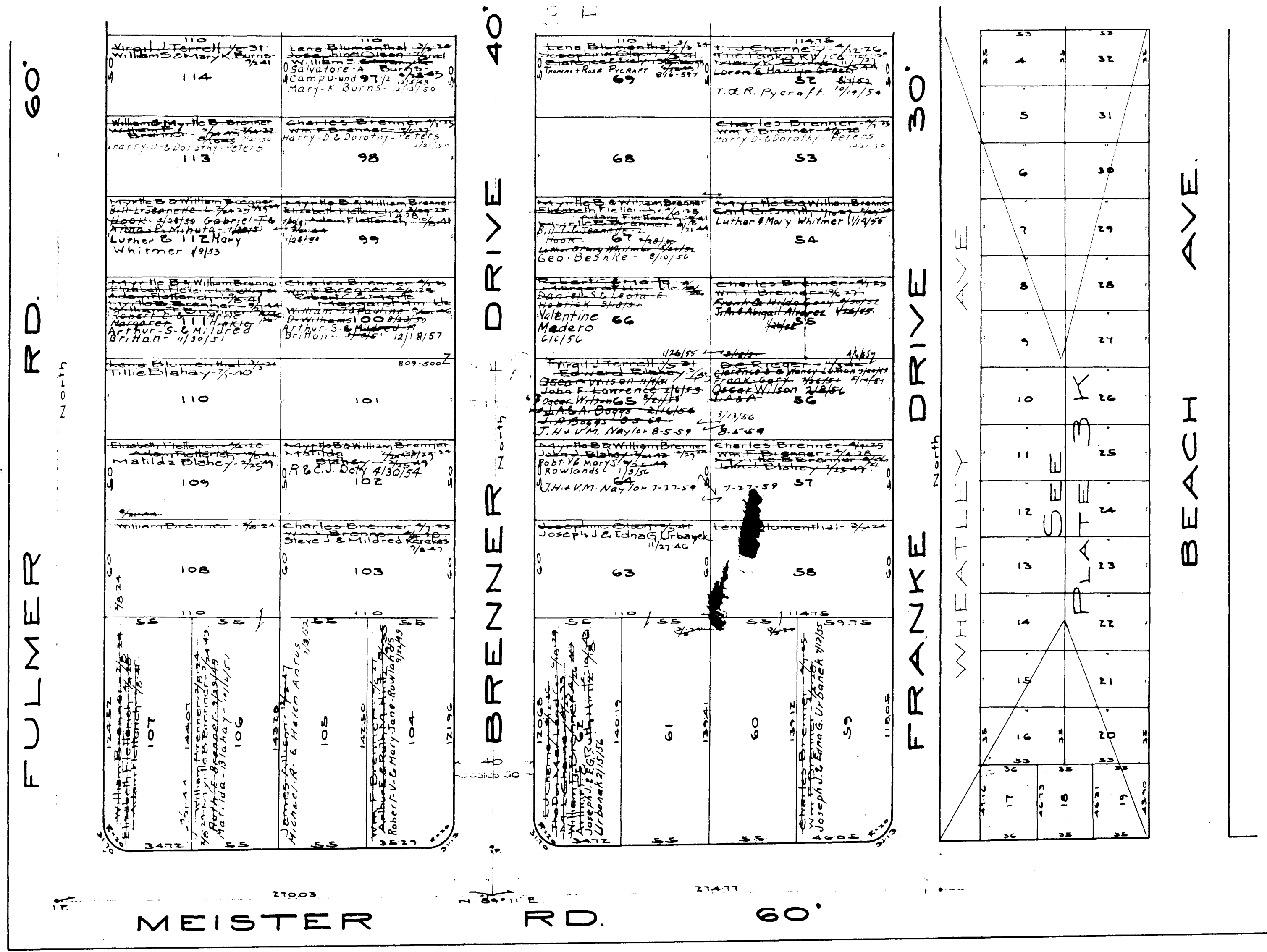
BLACK RIVER
TOWNSHIP



COPYRIGHT 1962
U.S. CODE, TITLE 17
LORAIN COUNTY, OHIO

Reproduced by,
Allied Microfilm Corp.
Akron, Ohio

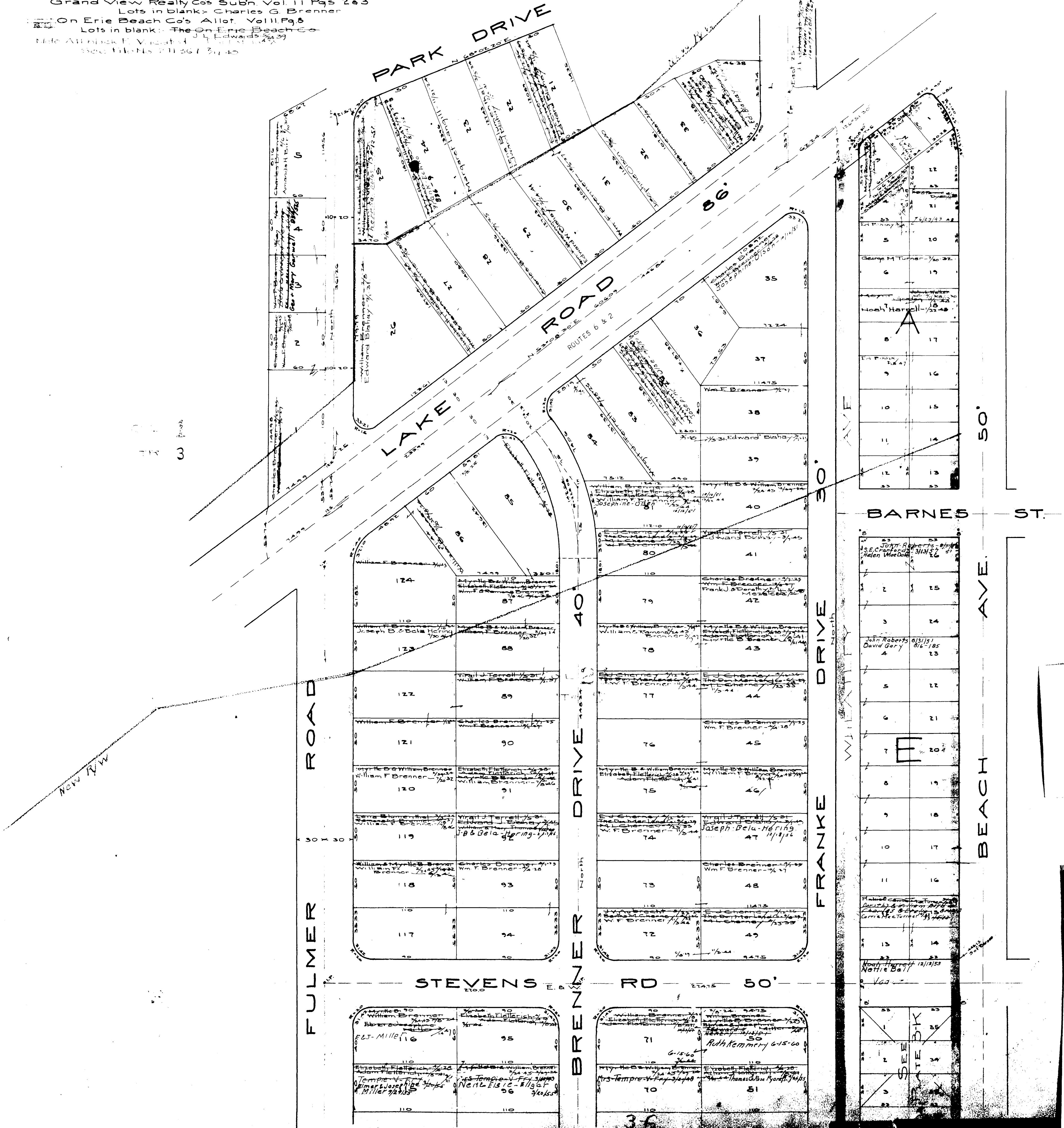
**BLACK RIVER
TOWNSHIP**



COPYRIGHT 1962
 U.S. CODE, TITLE 17
 LORAIN COUNTY, OHIO
 Reproduced by,
 Allied Microfilm Corp.
 Akron, Ohio

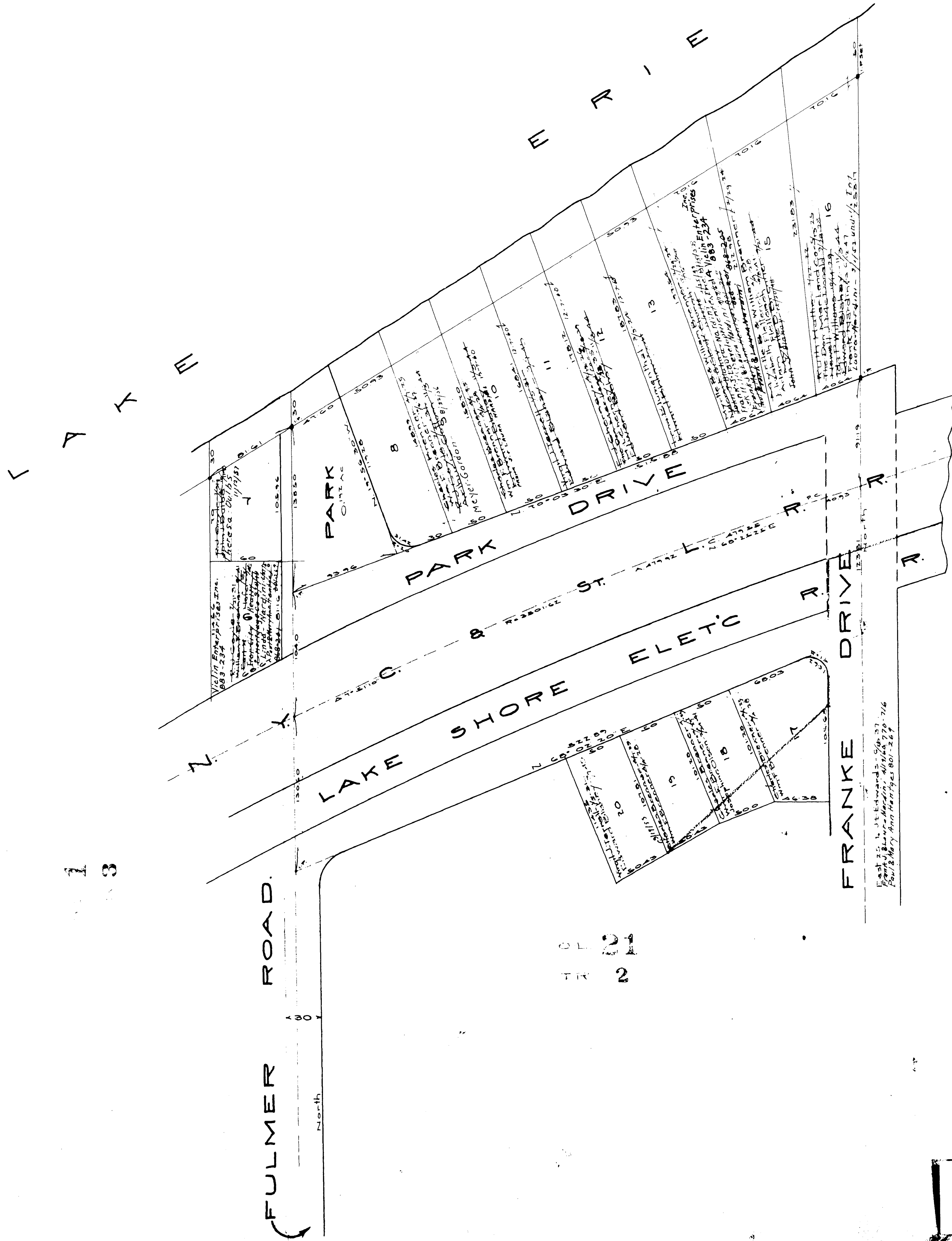
BLACK RIVER
 TOWNSHIP

Grand View Realty Co's Subn. Vol. 11 Pgs 2 & 3
 Lots in blank - Charles G. Brenner
 On Erie Beach Co's Allot. Vol. 11 Pgs 8
 Lots in blank - The On Erie Beach Co
 Note: All blank E. Vol. 11 Pgs 2 & 3
 See file No. 211361 3/7/40



COPYRIGHT 1962
 U.S. CODE, TITLE 17
 LORAIN COUNTY, OHIO
 Reproduced by
 Allied Microfilm Corp.
 Akron, Ohio

BLACK RIVER
 TOWNSHIP



1 3

TR 24

COPYRIGHT 1962
 U.S. CODE, TITLE 17
 LORAIN COUNTY, OHIO

Reproduced by,
 Allied Microfilm Corp.
 Akron, Ohio

**BLACK RIVER
 TOWNSHIP**

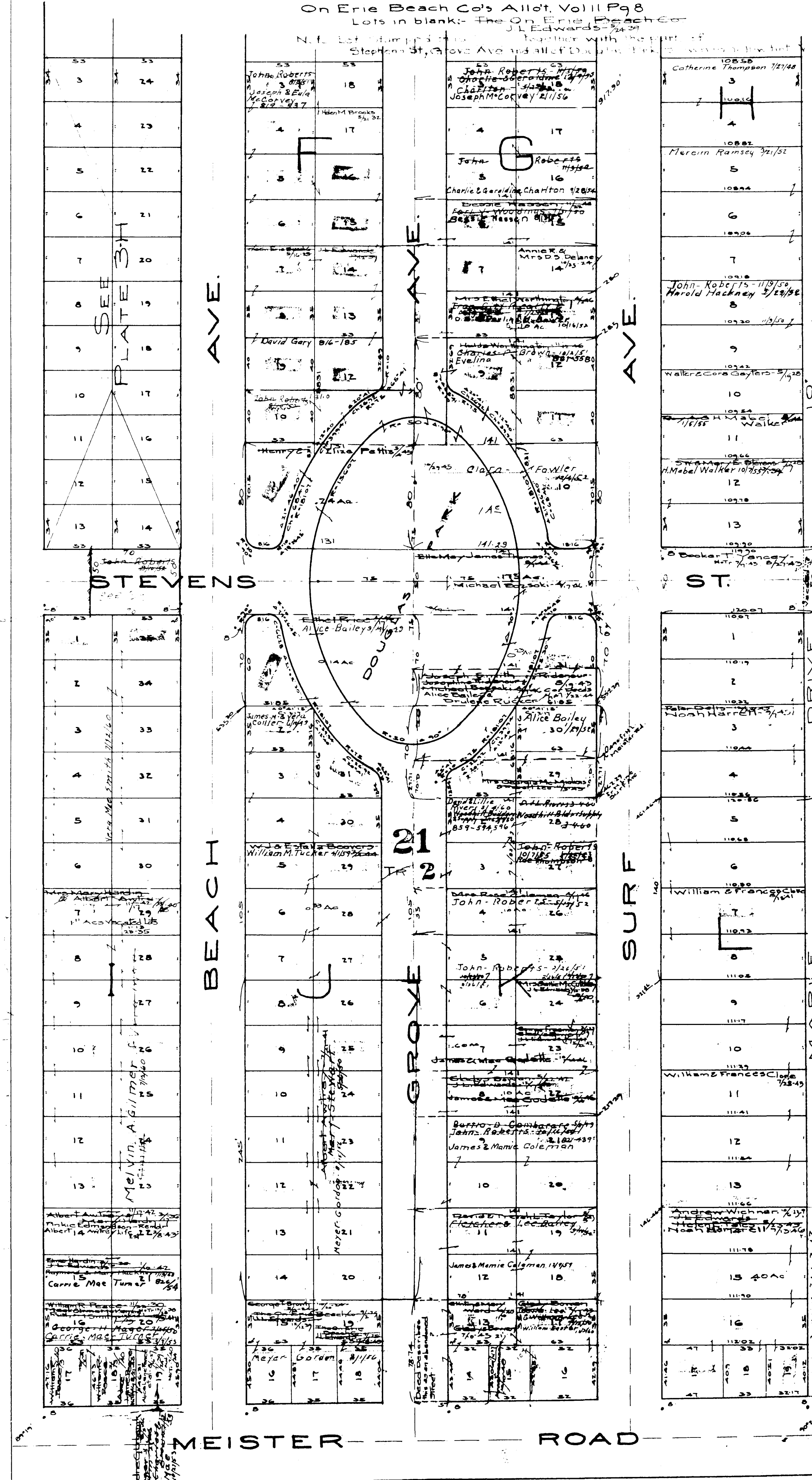
On Erie Beach Co's Allot Vol II Pg 8
Lots in blank: The On Erie Beach Co
J.L. Edwards
Note: Lots 1, 2, 3, 4, 5, 6, 7, 8, 9, 10, 11, 12, 13, 14, 15, 16, 17, 18, 19, 20, 21, 22, 23, 24, 25, 26, 27, 28, 29, 30, 31, 32, 33, 34, 35, 36, 37, 38, 39, 40, 41, 42, 43, 44, 45, 46, 47, 48, 49, 50, 51, 52, 53, 54, 55, 56, 57, 58, 59, 60, 61, 62, 63, 64, 65, 66, 67, 68, 69, 70, 71, 72, 73, 74, 75, 76, 77, 78, 79, 80, 81, 82, 83, 84, 85, 86, 87, 88, 89, 90, 91, 92, 93, 94, 95, 96, 97, 98, 99, 100, 101, 102, 103, 104, 105, 106, 107, 108, 109, 110, 111, 112, 113, 114, 115, 116, 117, 118, 119, 120, 121, 122, 123, 124, 125, 126, 127, 128, 129, 130, 131, 132, 133, 134, 135, 136, 137, 138, 139, 140, 141, 142, 143, 144, 145, 146, 147, 148, 149, 150, 151, 152, 153, 154, 155, 156, 157, 158, 159, 160, 161, 162, 163, 164, 165, 166, 167, 168, 169, 170, 171, 172, 173, 174, 175, 176, 177, 178, 179, 180, 181, 182, 183, 184, 185, 186, 187, 188, 189, 190, 191, 192, 193, 194, 195, 196, 197, 198, 199, 200, 201, 202, 203, 204, 205, 206, 207, 208, 209, 210, 211, 212, 213, 214, 215, 216, 217, 218, 219, 220, 221, 222, 223, 224, 225, 226, 227, 228, 229, 230, 231, 232, 233, 234, 235, 236, 237, 238, 239, 240, 241, 242, 243, 244, 245, 246, 247, 248, 249, 250, 251, 252, 253, 254, 255, 256, 257, 258, 259, 260, 261, 262, 263, 264, 265, 266, 267, 268, 269, 270, 271, 272, 273, 274, 275, 276, 277, 278, 279, 280, 281, 282, 283, 284, 285, 286, 287, 288, 289, 290, 291, 292, 293, 294, 295, 296, 297, 298, 299, 300, 301, 302, 303, 304, 305, 306, 307, 308, 309, 310, 311, 312, 313, 314, 315, 316, 317, 318, 319, 320, 321, 322, 323, 324, 325, 326, 327, 328, 329, 330, 331, 332, 333, 334, 335, 336, 337, 338, 339, 340, 341, 342, 343, 344, 345, 346, 347, 348, 349, 350, 351, 352, 353, 354, 355, 356, 357, 358, 359, 360, 361, 362, 363, 364, 365, 366, 367, 368, 369, 370, 371, 372, 373, 374, 375, 376, 377, 378, 379, 380, 381, 382, 383, 384, 385, 386, 387, 388, 389, 390, 391, 392, 393, 394, 395, 396, 397, 398, 399, 400, 401, 402, 403, 404, 405, 406, 407, 408, 409, 410, 411, 412, 413, 414, 415, 416, 417, 418, 419, 420, 421, 422, 423, 424, 425, 426, 427, 428, 429, 430, 431, 432, 433, 434, 435, 436, 437, 438, 439, 440, 441, 442, 443, 444, 445, 446, 447, 448, 449, 450, 451, 452, 453, 454, 455, 456, 457, 458, 459, 460, 461, 462, 463, 464, 465, 466, 467, 468, 469, 470, 471, 472, 473, 474, 475, 476, 477, 478, 479, 480, 481, 482, 483, 484, 485, 486, 487, 488, 489, 490, 491, 492, 493, 494, 495, 496, 497, 498, 499, 500, 501, 502, 503, 504, 505, 506, 507, 508, 509, 510, 511, 512, 513, 514, 515, 516, 517, 518, 519, 520, 521, 522, 523, 524, 525, 526, 527, 528, 529, 530, 531, 532, 533, 534, 535, 536, 537, 538, 539, 540, 541, 542, 543, 544, 545, 546, 547, 548, 549, 550, 551, 552, 553, 554, 555, 556, 557, 558, 559, 560, 561, 562, 563, 564, 565, 566, 567, 568, 569, 570, 571, 572, 573, 574, 575, 576, 577, 578, 579, 580, 581, 582, 583, 584, 585, 586, 587, 588, 589, 590, 591, 592, 593, 594, 595, 596, 597, 598, 599, 600, 601, 602, 603, 604, 605, 606, 607, 608, 609, 610, 611, 612, 613, 614, 615, 616, 617, 618, 619, 620, 621, 622, 623, 624, 625, 626, 627, 628, 629, 630, 631, 632, 633, 634, 635, 636, 637, 638, 639, 640, 641, 642, 643, 644, 645, 646, 647, 648, 649, 650, 651, 652, 653, 654, 655, 656, 657, 658, 659, 660, 661, 662, 663, 664, 665, 666, 667, 668, 669, 670, 671, 672, 673, 674, 675, 676, 677, 678, 679, 680, 681, 682, 683, 684, 685, 686, 687, 688, 689, 690, 691, 692, 693, 694, 695, 696, 697, 698, 699, 700, 701, 702, 703, 704, 705, 706, 707, 708, 709, 710, 711, 712, 713, 714, 715, 716, 717, 718, 719, 720, 721, 722, 723, 724, 725, 726, 727, 728, 729, 730, 731, 732, 733, 734, 735, 736, 737, 738, 739, 740, 741, 742, 743, 744, 745, 746, 747, 748, 749, 750, 751, 752, 753, 754, 755, 756, 757, 758, 759, 760, 761, 762, 763, 764, 765, 766, 767, 768, 769, 770, 771, 772, 773, 774, 775, 776, 777, 778, 779, 780, 781, 782, 783, 784, 785, 786, 787, 788, 789, 790, 791, 792, 793, 794, 795, 796, 797, 798, 799, 800, 801, 802, 803, 804, 805, 806, 807, 808, 809, 810, 811, 812, 813, 814, 815, 816, 817, 818, 819, 820, 821, 822, 823, 824, 825, 826, 827, 828, 829, 830, 831, 832, 833, 834, 835, 836, 837, 838, 839, 840, 841, 842, 843, 844, 845, 846, 847, 848, 849, 850, 851, 852, 853, 854, 855, 856, 857, 858, 859, 860, 861, 862, 863, 864, 865, 866, 867, 868, 869, 870, 871, 872, 873, 874, 875, 876, 877, 878, 879, 880, 881, 882, 883, 884, 885, 886, 887, 888, 889, 890, 891, 892, 893, 894, 895, 896, 897, 898, 899, 900, 901, 902, 903, 904, 905, 906, 907, 908, 909, 910, 911, 912, 913, 914, 915, 916, 917, 918, 919, 920, 921, 922, 923, 924, 925, 926, 927, 928, 929, 930, 931, 932, 933, 934, 935, 936, 937, 938, 939, 940, 941, 942, 943, 944, 945, 946, 947, 948, 949, 950, 951, 952, 953, 954, 955, 956, 957, 958, 959, 960, 961, 962, 963, 964, 965, 966, 967, 968, 969, 970, 971, 972, 973, 974, 975, 976, 977, 978, 979, 980, 981, 982, 983, 984, 985, 986, 987, 988, 989, 990, 991, 992, 993, 994, 995, 996, 997, 998, 999, 1000



COPYRIGHT 1962
 U.S. CODE, TITLE 17
 LORAIN COUNTY, OHIO
 Reproduced by,
 Allied Microfilm Corp.
 Akron, Ohio

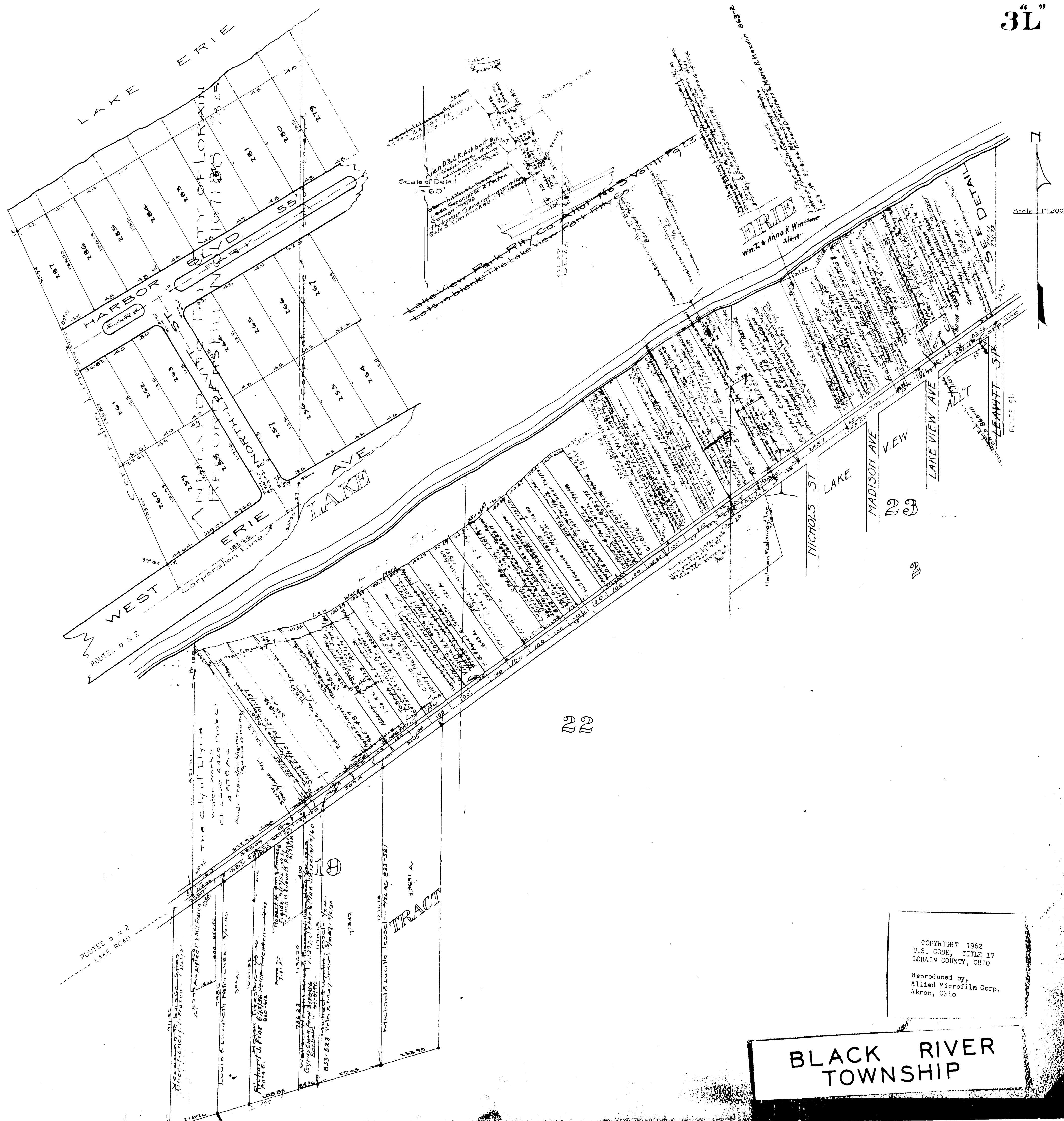
BLACK RIVER
 TOWNSHIP

On Erie Beach Co's Allot. Vol II Pg 8
Lots in blank - The On Erie Beach Co



BLACK RIVER TOWNSHIP

COPYRIGHT 1962
U.S. CODE, TITLE 17
LORAIN COUNTY, OHIO
Reproduced by,
Allied Microfilm Corp.
Akron, Ohio



Scale of Detail
1" = 60'

Allen D. & R. Ashbolt
L. Ed. Schaefer
Gordon W. Gamm
The Standard Building
Gail B. Kim

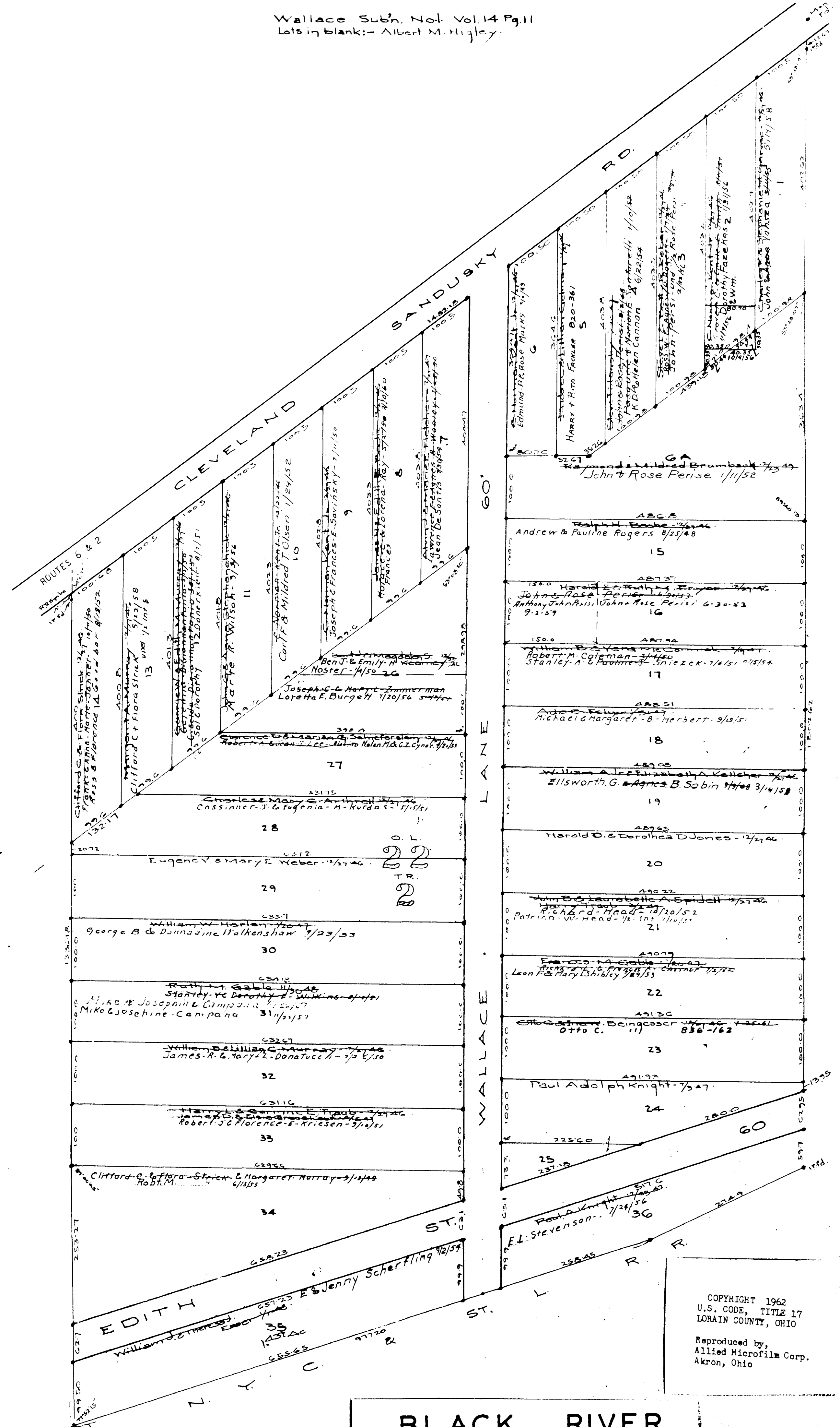
Ray V. Long - 21.48

Wm. E. & Anna R. Winstone

COPYRIGHT 1962
U.S. CODE, TITLE 17
LORAIN COUNTY, OHIO

Reproduced by,
Allied Microfilm Corp.
Akron, Ohio

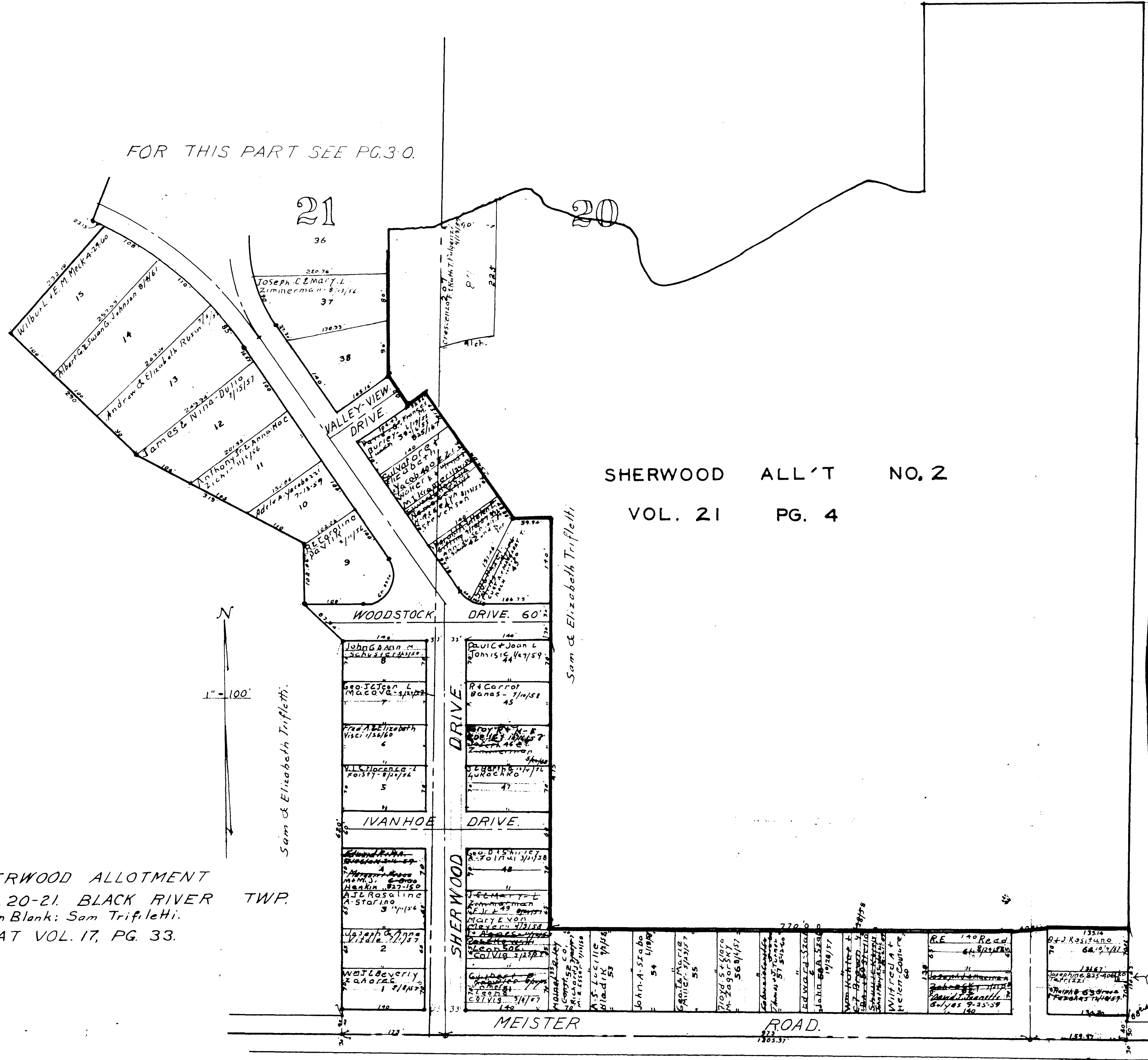
**BLACK RIVER
TOWNSHIP**



COPYRIGHT 1962
U.S. CODE, TITLE 17
LORAIN COUNTY, OHIO
Reproduced by,
Allied Microfilm Corp.
Akron, Ohio

BLACK RIVER
TOWNSHIP

FOR THIS PART SEE PG. 30.

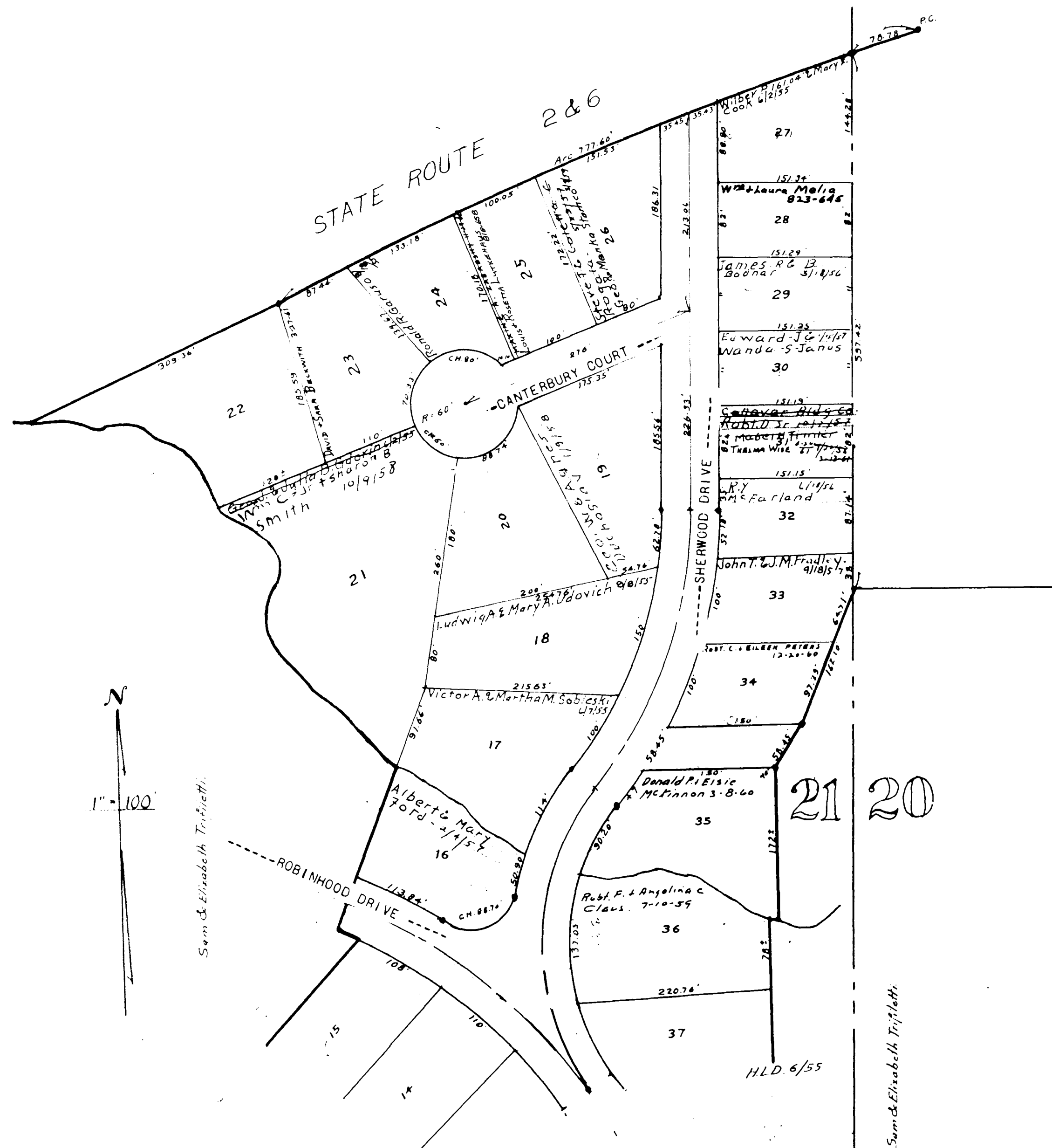


SHERWOOD ALL'T NO. 2
VOL. 21 PG. 4

SHERWOOD ALLOTMENT
TRACT 2, OL. 20-21, BLACK RIVER TWP.
Lots in Blank: Sam Trifletti.
PLAT VOL. 17, PG. 33.

BLACK RIVER
TOWNSHIP

COPYRIGHT 1962
U.S. CODE, TITLE 17
LORAIN COUNTY, OHIO
Reproduced by:
Allied Microfilm Corp.
Akron, Ohio



FOR THIS PART SEE PG. 3-N.

SHERWOOD ALLOTMENT
 OL. 20 & 21 BLACK RIVER TOWNSHIP
 TRACT 2.
 Lots in Blank: Sam Trifiletti.
 PLAT VOL. 17, PG. 33.

COPYRIGHT 1962
 U.S. CODE, TITLE 17
 LORAIN COUNTY, OHIO
 Reproduced by
 Allied Microfilm Corp.
 Akron, Ohio

BLACK RIVER
 TOWNSHIP



6

5

3

2

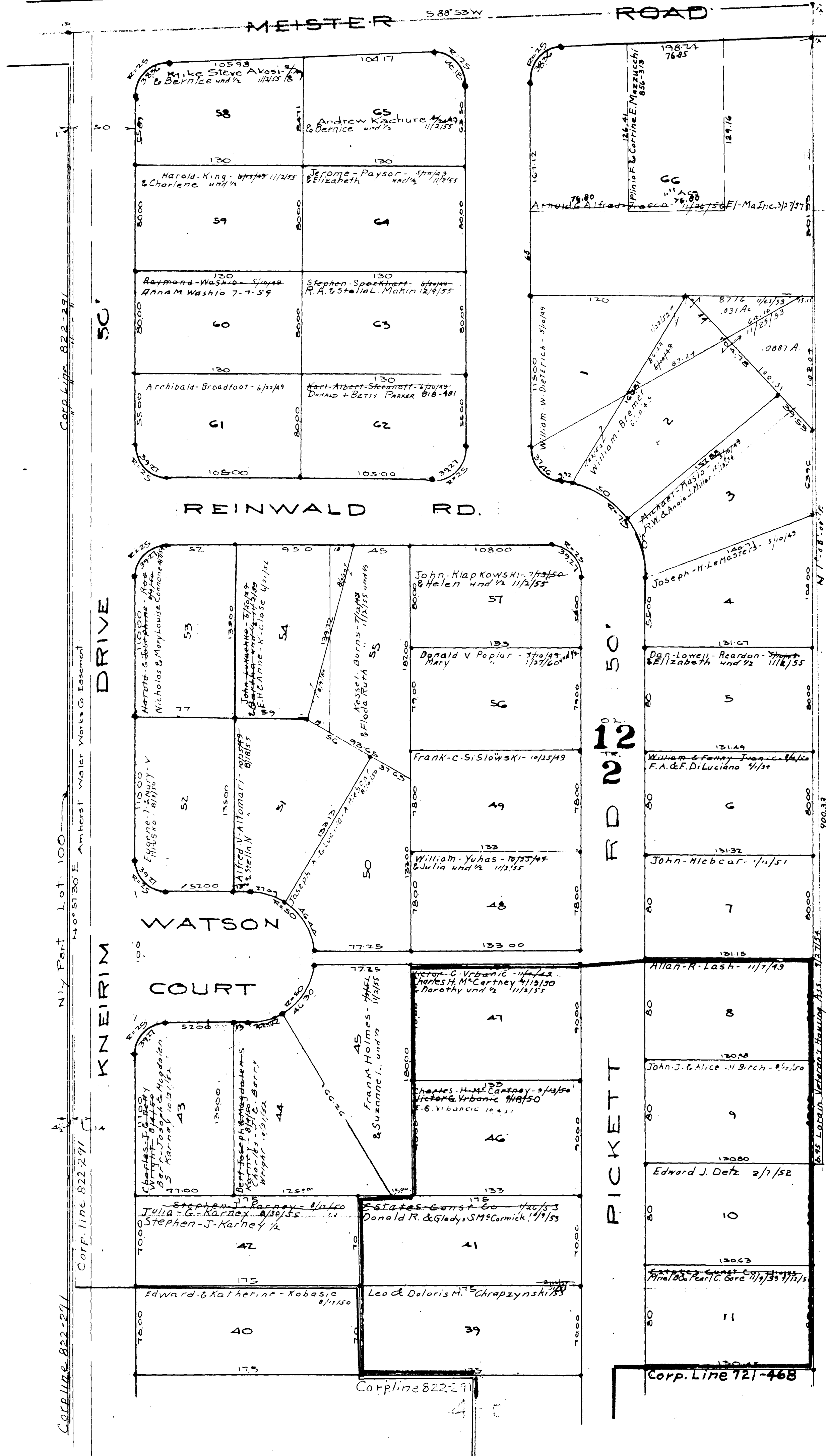
10

COPYRIGHT 1962
 U.S. CODE, TITLE 17
 LORAIN COUNTY, OHIO

Reproduced by,
 Allied Microfilm Corp.
 Akron, Ohio

**BLACK RIVER
 TOWNSHIP**

Annexation 801-25



COPYRIGHT 1962
 U.S. CODE, TITLE 17
 LORAIN COUNTY, OHIO
 Reproduced by,
 Allied Microfilm Corp.
 Akron, Ohio

BLACK RIVER
 TOWNSHIP

Kneirim Drive Homes Vol 14 Pg 2627
lots in blank - Lorain Veterans Housing Association
~~ESTATED EIGHTS EIGHTS CORP~~ 4/16/53
Lots 68-99 Lorain Inc. 833 681

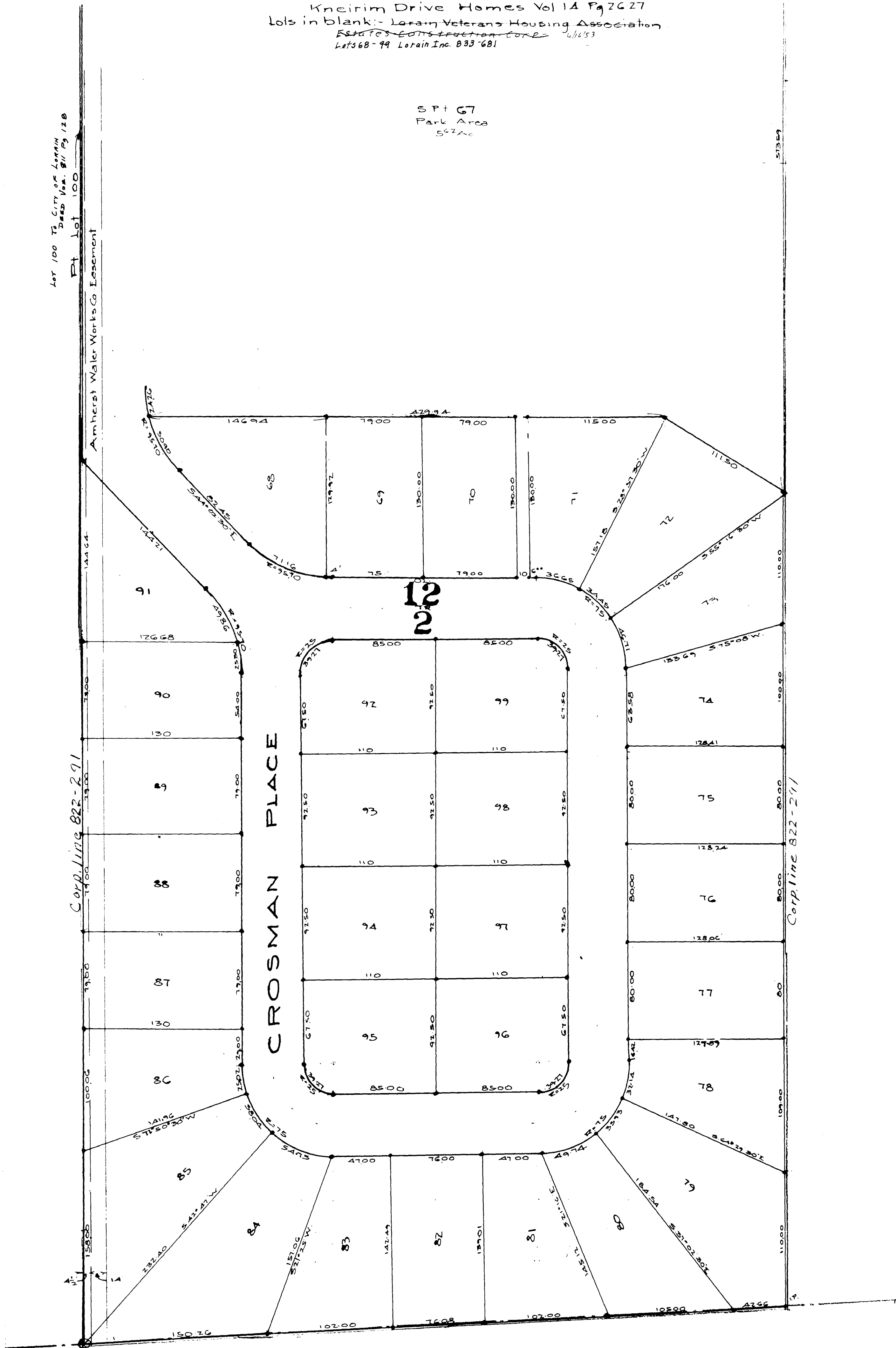
S P + G7
Park Area
5422.00

Lot 100 To City of Lorain
Sched. Vol. 81/ Pg 128
Pt Lot 100
Amherst Water Works Co Easement

Corp. Line 822-291

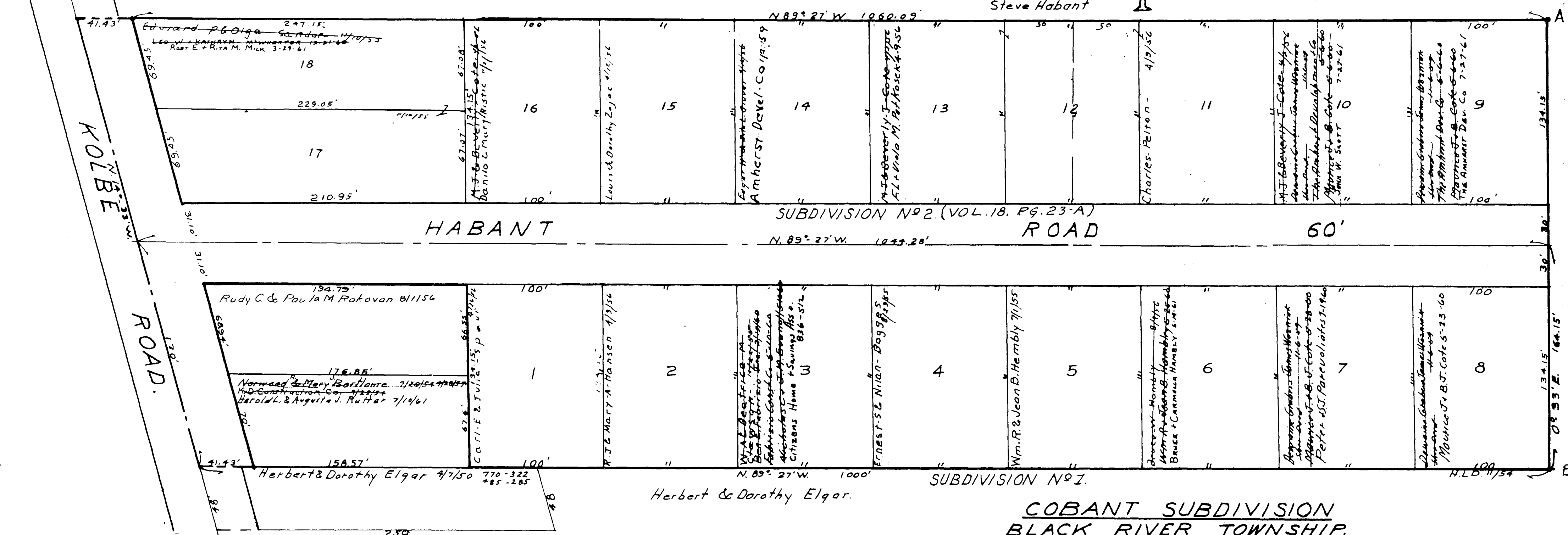
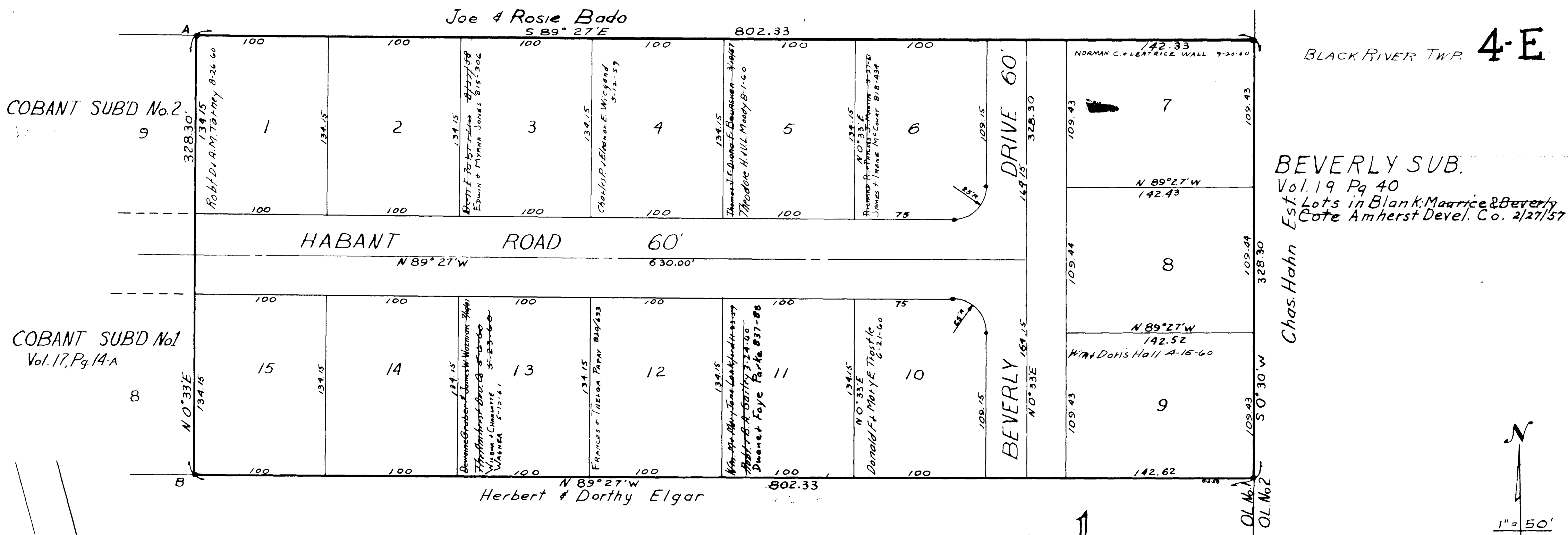
Corp. Line 822-291

CROSMAN PLACE



COPYRIGHT 1962
U.S. CODE, TITLE 17
LORAIN COUNTY, OHIO
Reproduced by,
Allied Microfilm Corp.
Akron, Ohio

BLACK RIVER
TOWNSHIP

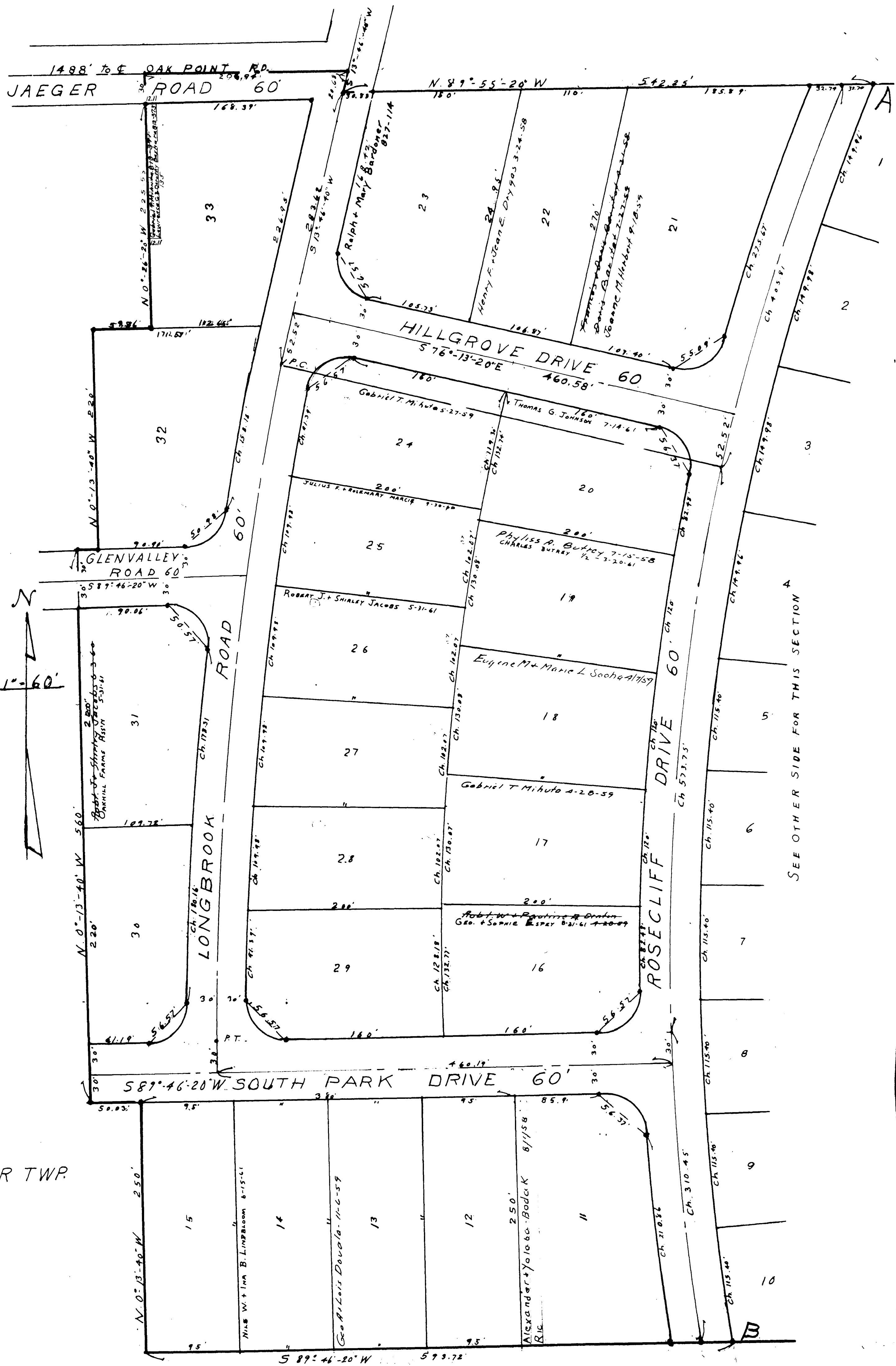


COBANT SUBDIVISION
 BLACK RIVER TOWNSHIP.
 TRACT-2 O.L.-1.
 VOL 17, Pg. 14-A
 Lots in Blank: Steve Habant, Etal.

BLACK RIVER
 TOWNSHIP

COPYRIGHT 1962
 U.S. CODE, TITLE 17
 LORAIN COUNTY, OHIO
 Reproduced by
 Allied Microfilm Corp.
 Akron, Ohio

A 89° 33' - 40° E



OAKHILL FARMS SUB.
 OL's. 6 & 1, TR 2 BLACK RIVER TWP.
 VOL. 19, Pg. 25
 Lots in Blank: Oakhill Farms Assn.
 Geo Dick President.

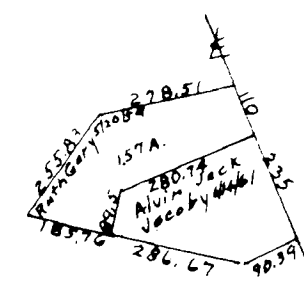
4-F

BLACK RIVER
 TOWNSHIP

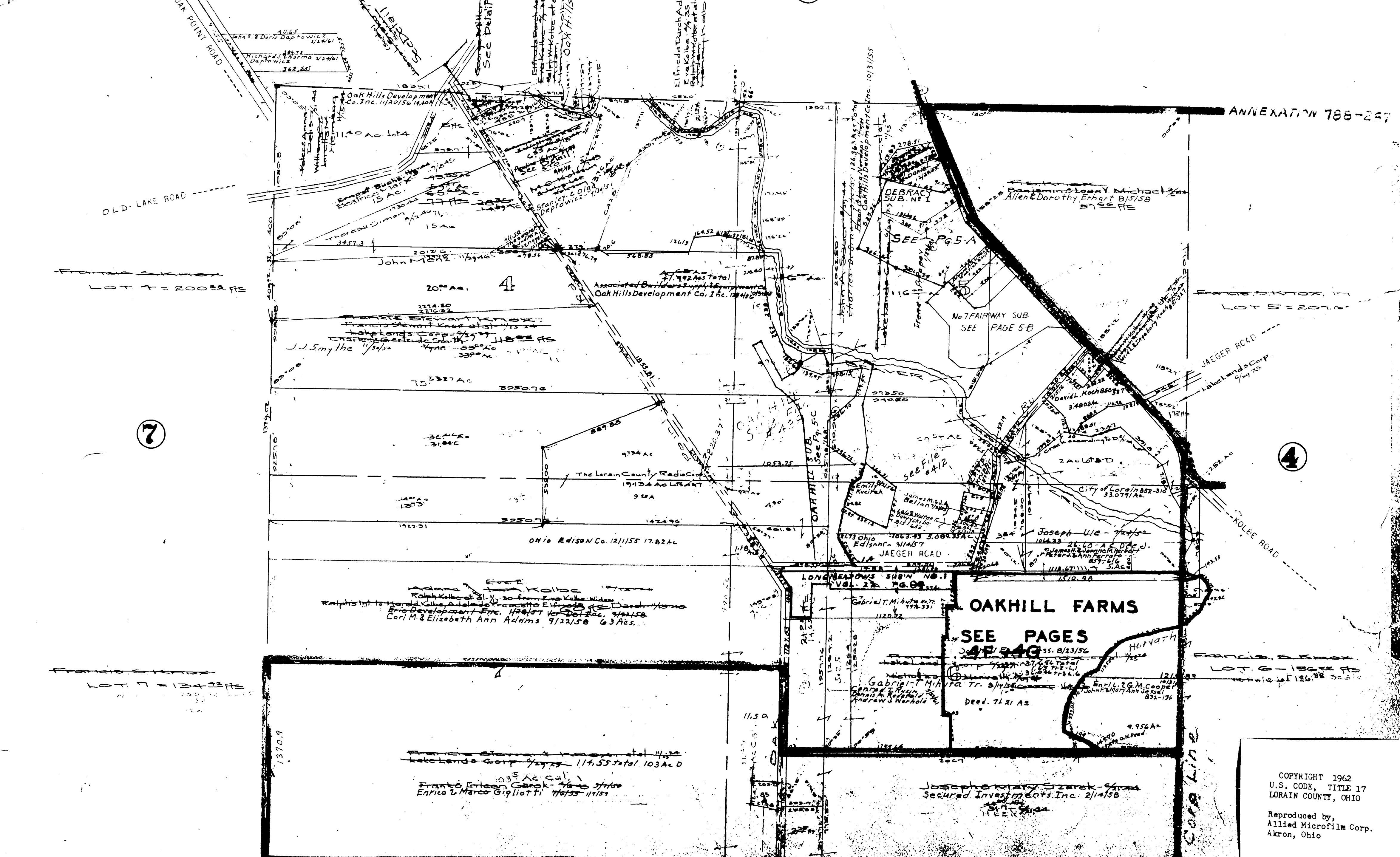
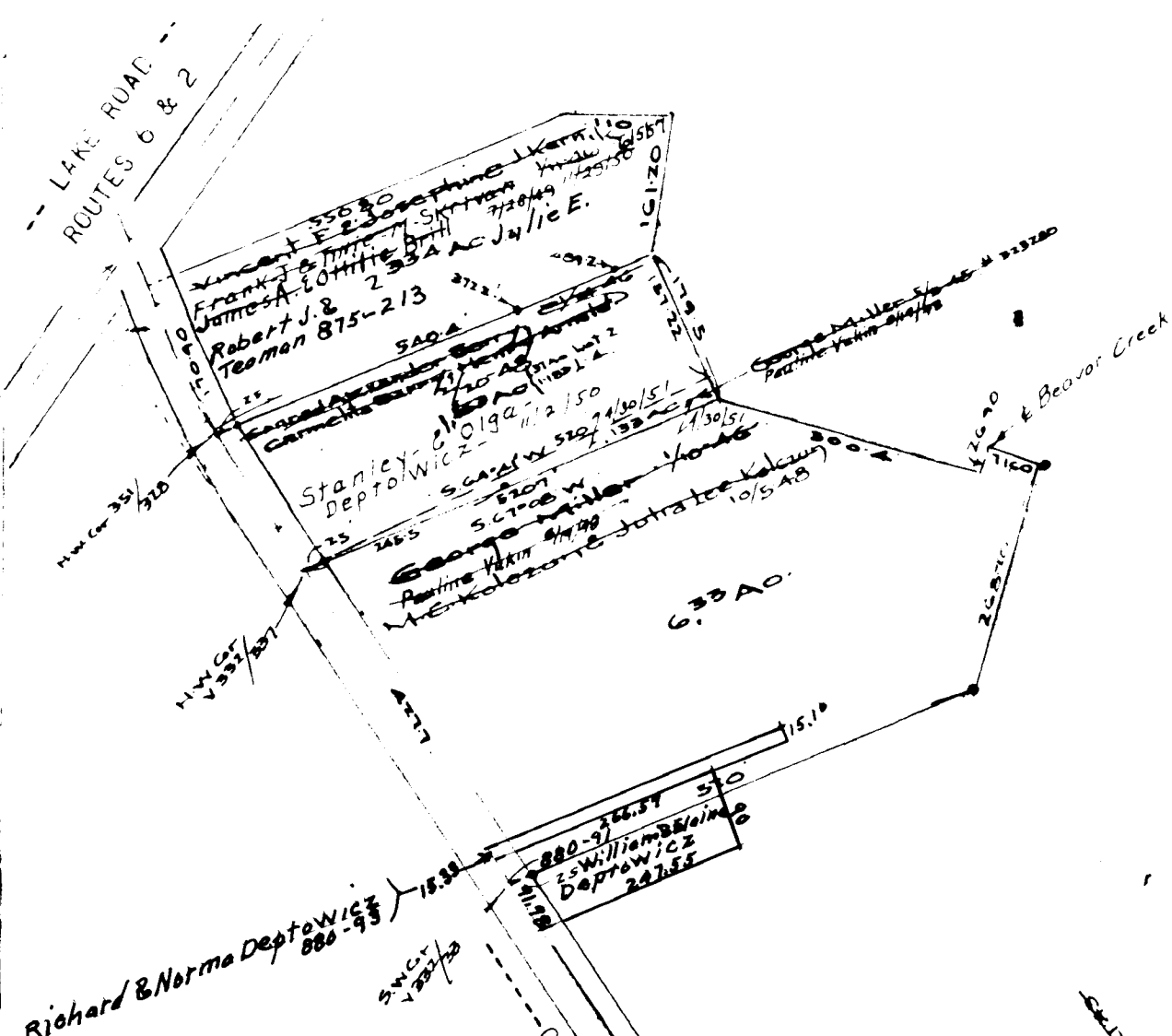
SEE OTHER SIDE FOR THIS SECTION

COPYRIGHT 1962
 U.S. CODE, TITLE 17
 LORAIN COUNTY, OHIO
 Reproduced by,
 Allied Microfilm Corp.
 Akron, Ohio

BLACK RIVER TWP
West Part. Tract 3
SCALE - 1"=400'



6



7

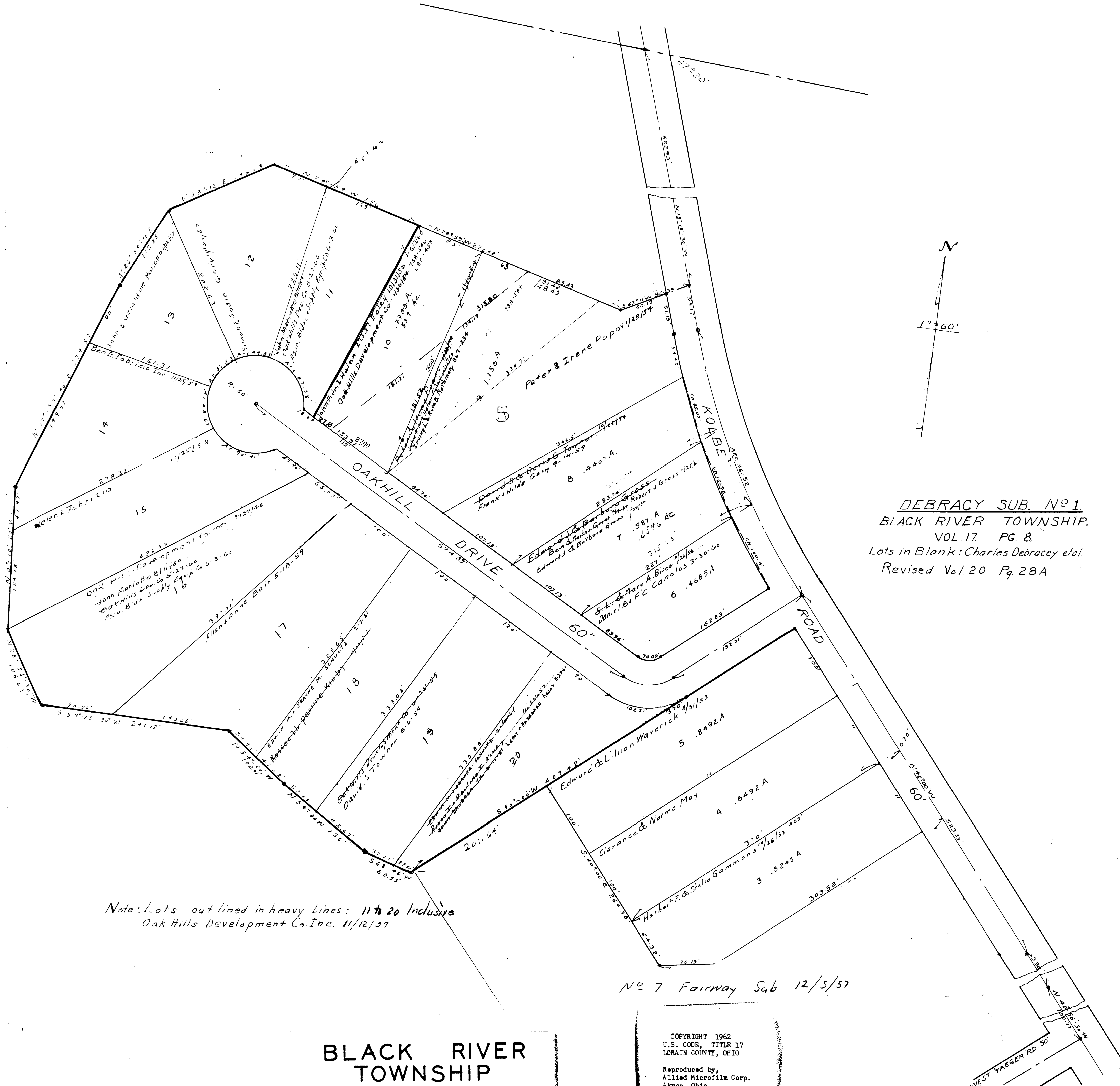
4

COPYRIGHT 1962
U.S. CODE, TITLE 17
LORAIN COUNTY, OHIO
Reproduced by,
Allied Microfilm Corp.
Akron, Ohio

ANNEXATION 804-324 TO LORAIN CITY

AMHERST TWP. PAGES 14 & 15

BLACK RIVER
TOWNSHIP



DEBRACY SUB. No 1
 BLACK RIVER TOWNSHIP.
 VOL. 17 PG. 8
 Lots in Blank: Charles Debracy et al.
 Revised Vol. 20 Pg. 28A

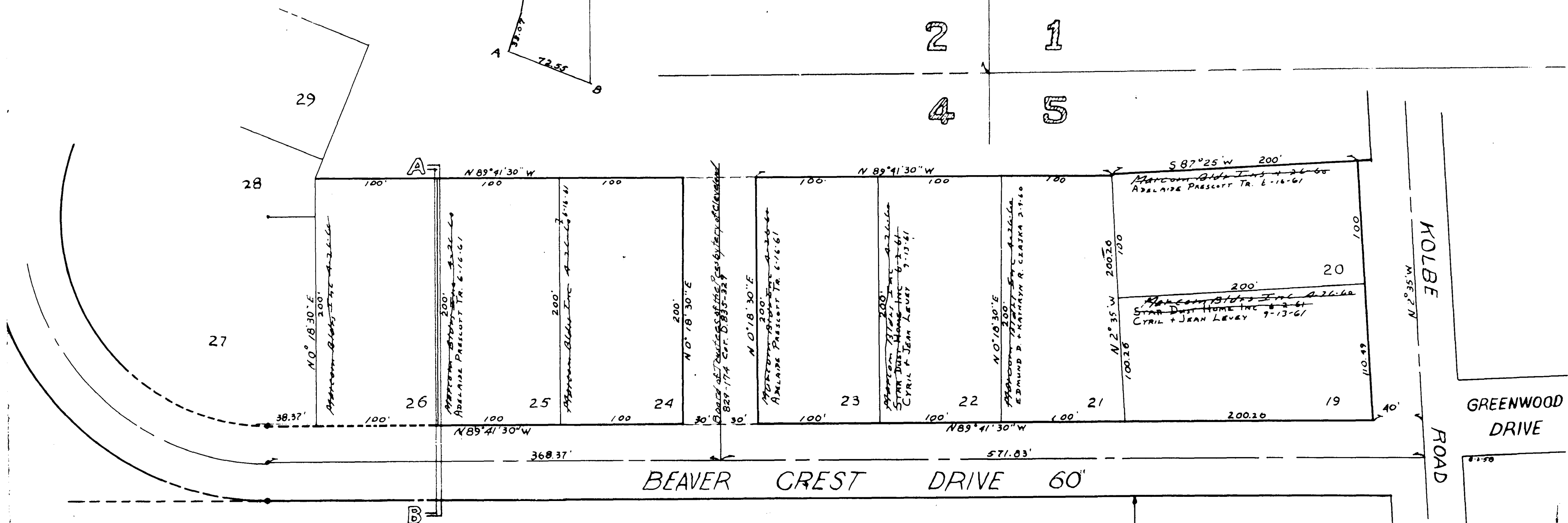
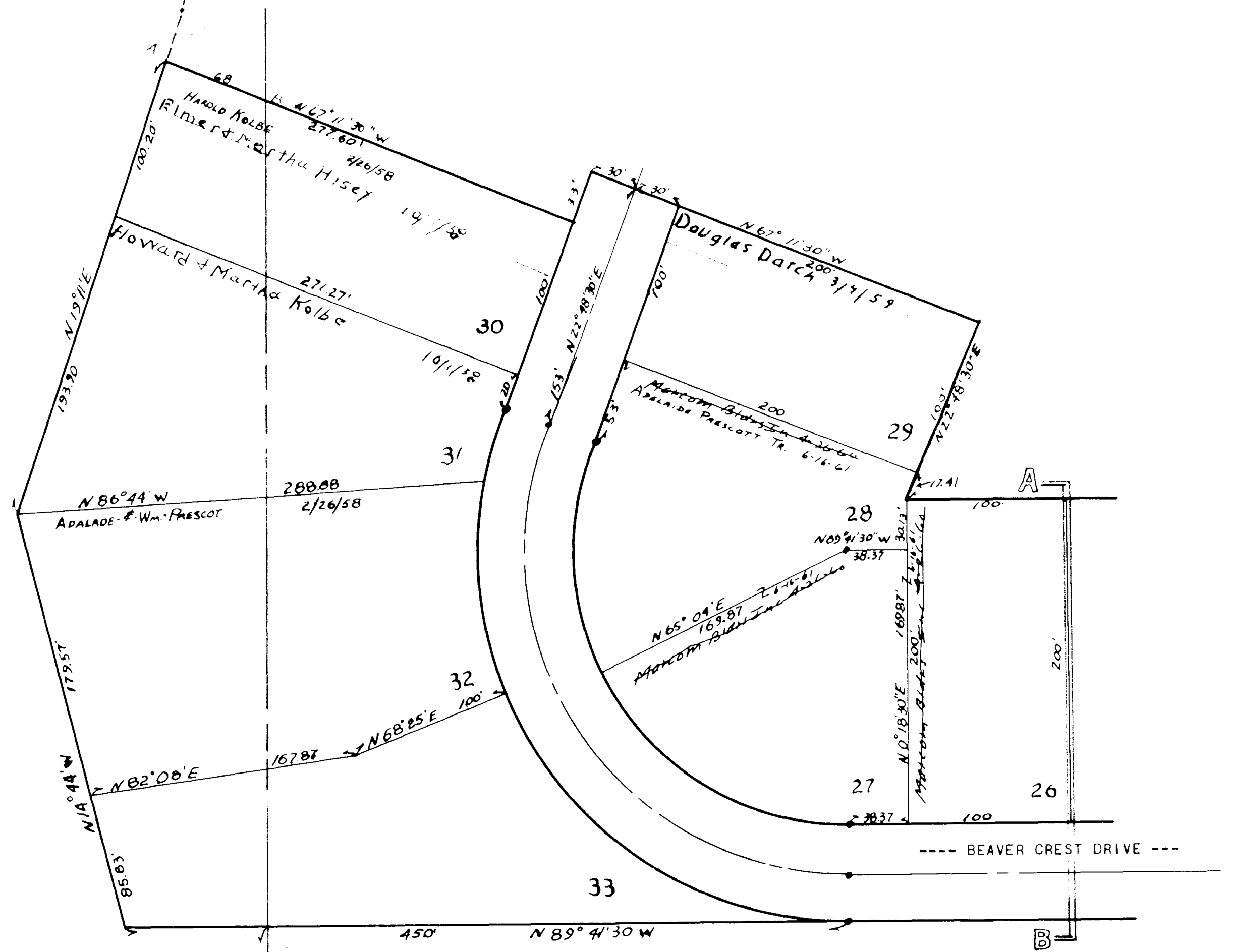


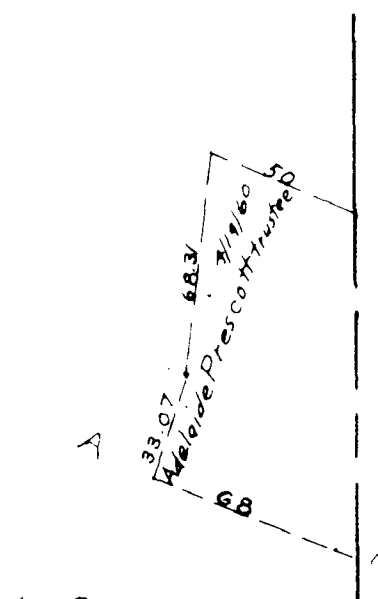
Note: Lots outlined in heavy lines: 11 to 20 inclusive
 Oak Hills Development Co. Inc. 11/12/57

No 7 Fairway Sub 12/5/57

**BLACK RIVER
 TOWNSHIP**

COPYRIGHT 1962
 U.S. CODE, TITLE 17
 LORAIN COUNTY, OHIO
 Reproduced by,
 Allied Microfilm Corp.
 Akron, Ohio

KOLBE ACRES No.2
Black River Twp. Tr.3 Lot 1 Vol.19 Pg.18
Lots in blank: Harold A. Kolbe et al

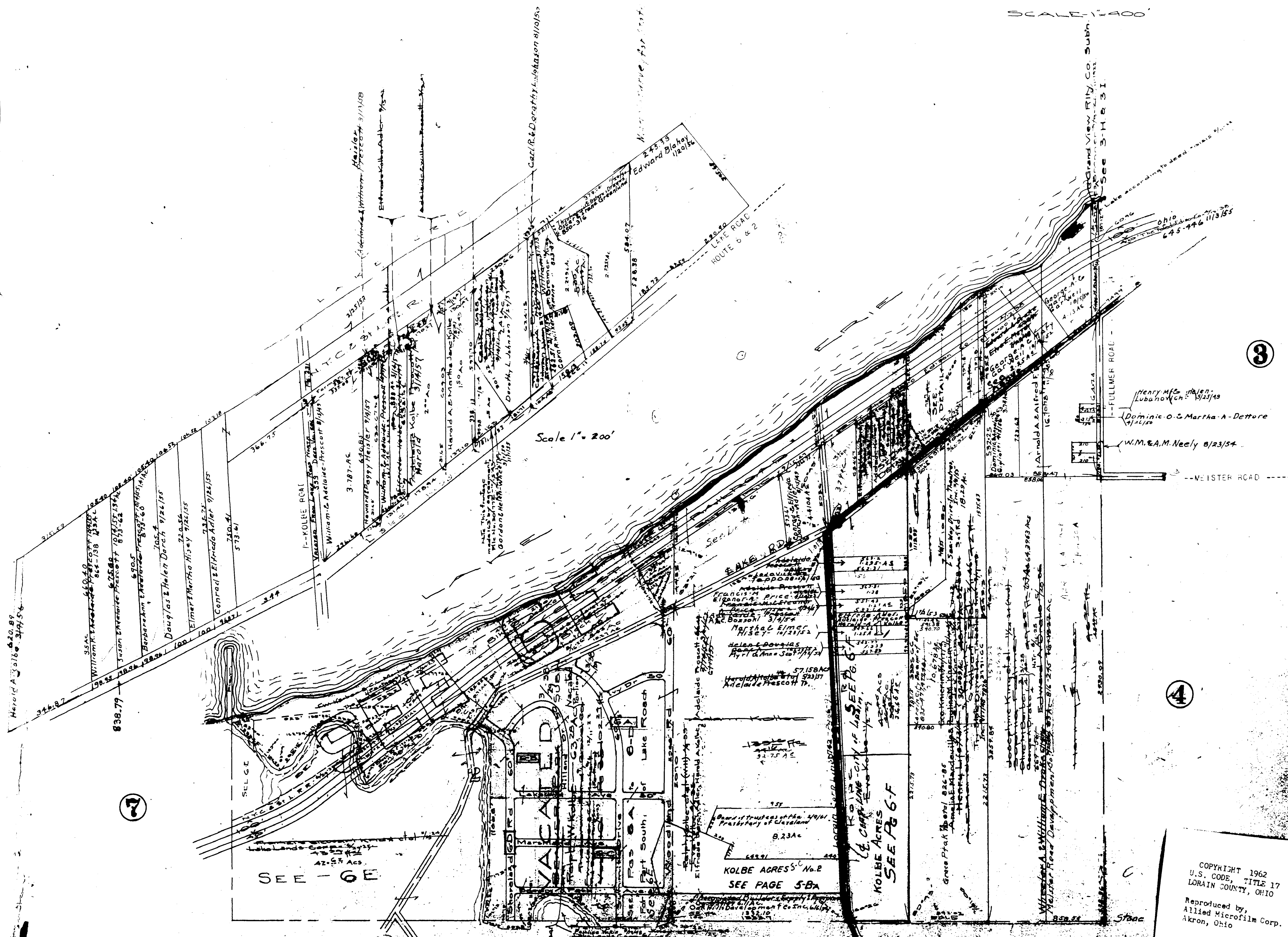


COPYRIGHT 1962
U.S. CODE, TITLE 17
LORAIN COUNTY, OHIO

Reproduced by,
Allied Microfilm Corp.
Akron, Ohio

BLACK RIVER
TOWNSHIP

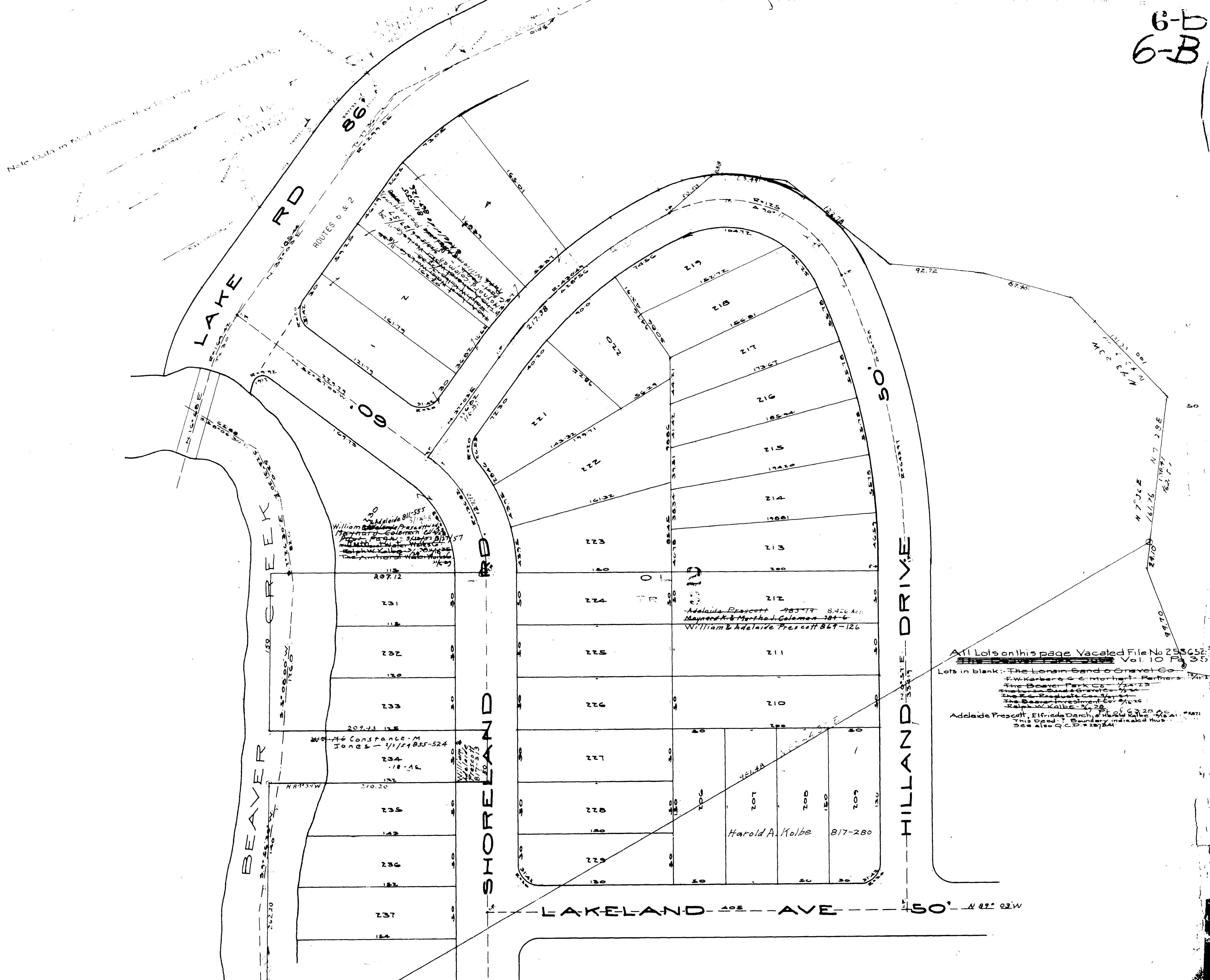
BLACK RIVER TWP
N.E. PART TRACT 3
SCALE: 1"=400'



COPYRIGHT 1962
U.S. CODE, TITLE 17
LORAIN COUNTY, OHIO

Reproduced by,
Allied Microfilm Corp.
Akron, Ohio

**BLACK RIVER
TOWNSHIP**



All Lots on this page Vacated File No 255652
 Vol. 10 Pg 35
 Lots in blank: The Lorain Sand & Gravel Co.
 F.W. Kober & C. Morhart Partners
 Five Beaver Park Co. 1/24/23
 The Lorain Sand & Gravel Co. 1/24/23
 The Beaver Park Co. 1/24/23
 The Beaver Investment Co. 1/24/23
 Ralph W. Kolbe 1/24/23
 Adelaide Prescott, Elfrida Dorch, & Harold Kolbe 1/24/23
 This plat is based on the original survey of the land shown here.
 See also Q.C.P. 1/24/23

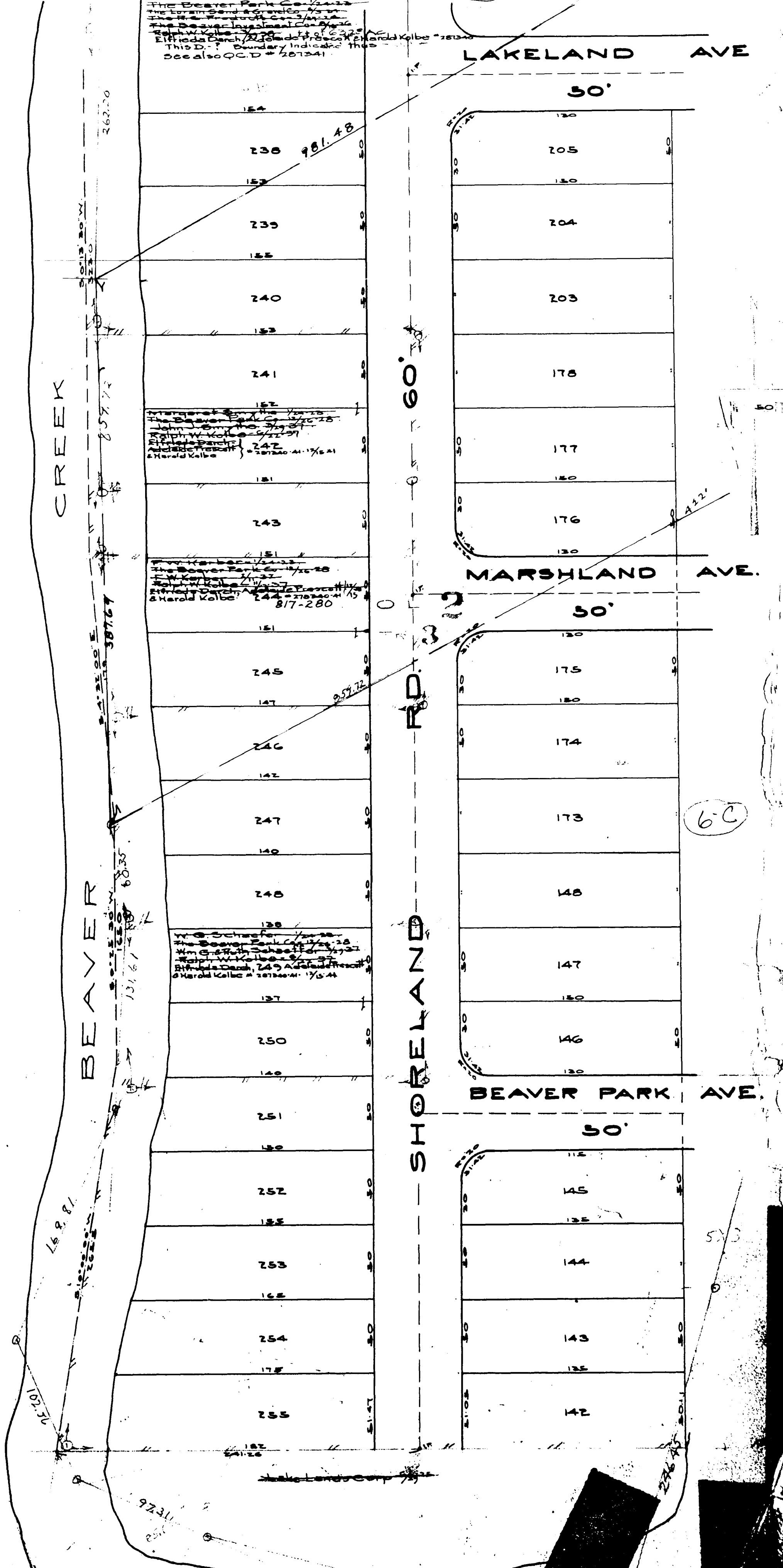
COPYRIGHT 1962
 U.S. CODE, TITLE 17
 LORAIN COUNTY, OHIO
 Reproduced by,
 Allied Microfilm Corp.
 Akron, Ohio

BLACK RIVER
 TOWNSHIP

6-B

6-D

Lots in blank - The Lorain Sand & Gravel Co.
The Beaver Park Co.
The Lorain Sand & Gravel Co.
The Beaver Park Co.
The Lorain Sand & Gravel Co.
The Beaver Park Co.
The Lorain Sand & Gravel Co.
The Beaver Park Co.
This D. T. Boundary indicates this
See also Q.C.D. # 201341



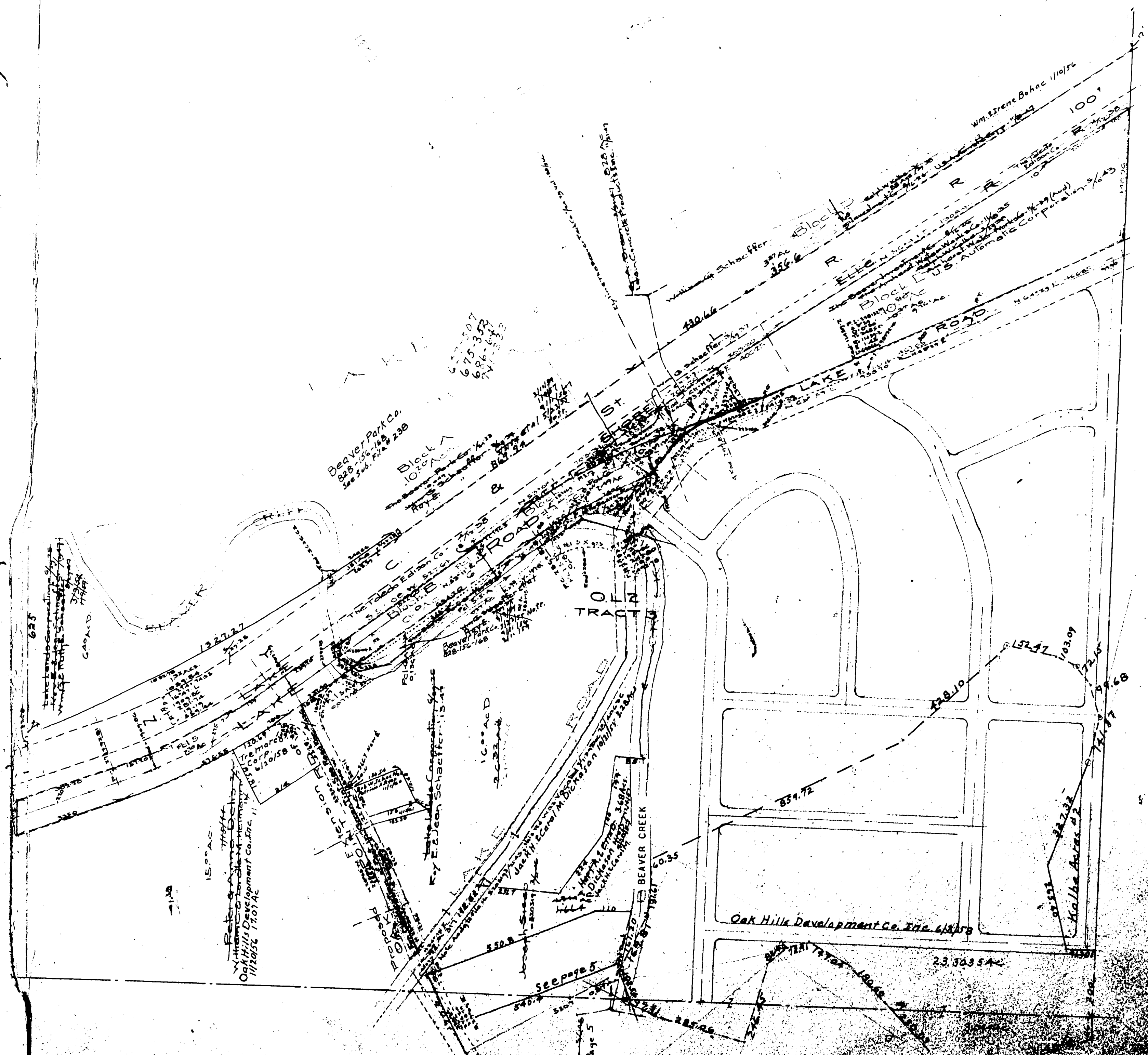
COPYRIGHT 1962
U.S. CODE, TITLE 17
LORAIN COUNTY, OHIO

Reproduced by,
Allied Microfilm Corp.
Akron, Ohio

BLACK RIVER
TOWNSHIP

6-C

Note: Data in Red pertains to the Location of Lake Road on land secured by Appropriation Proceedings See Appropriation Record 3 Page 593 and Record 4, Pages 16, 32, 59 and 62. Data in Yellow pertains to Beaver Park Subn. Vol. 10 Pg 35



ROUTES 6 & 2

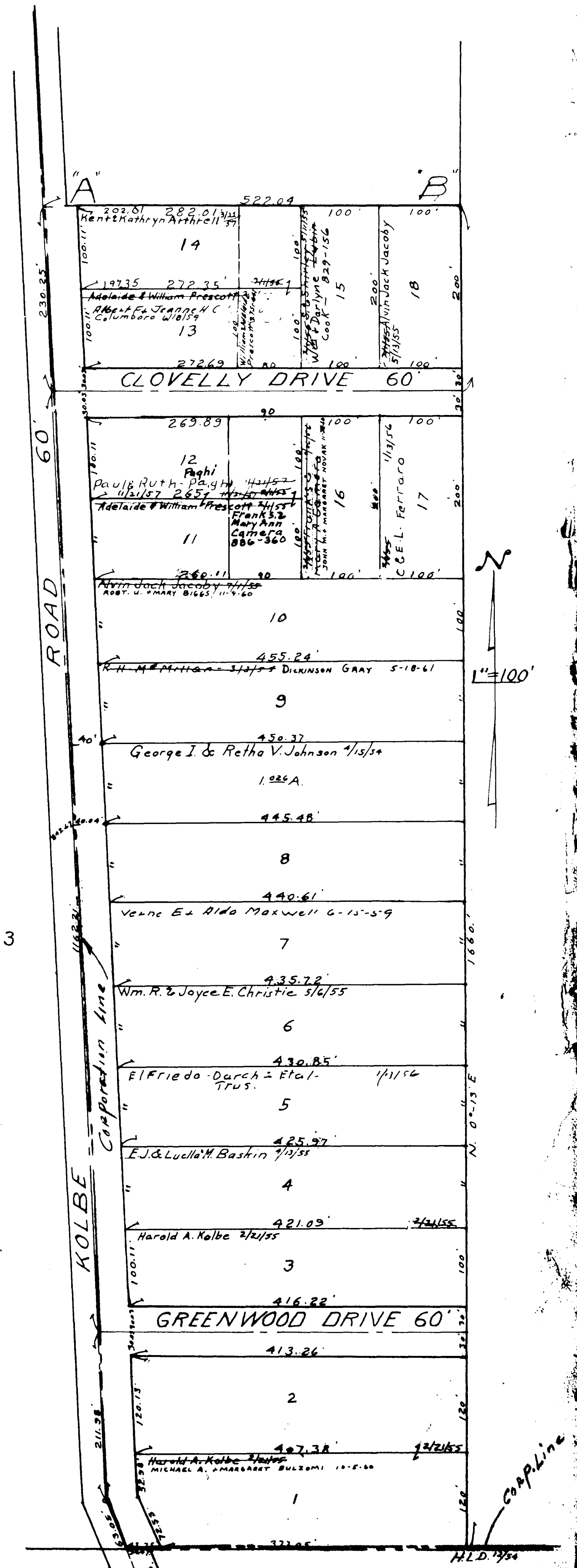
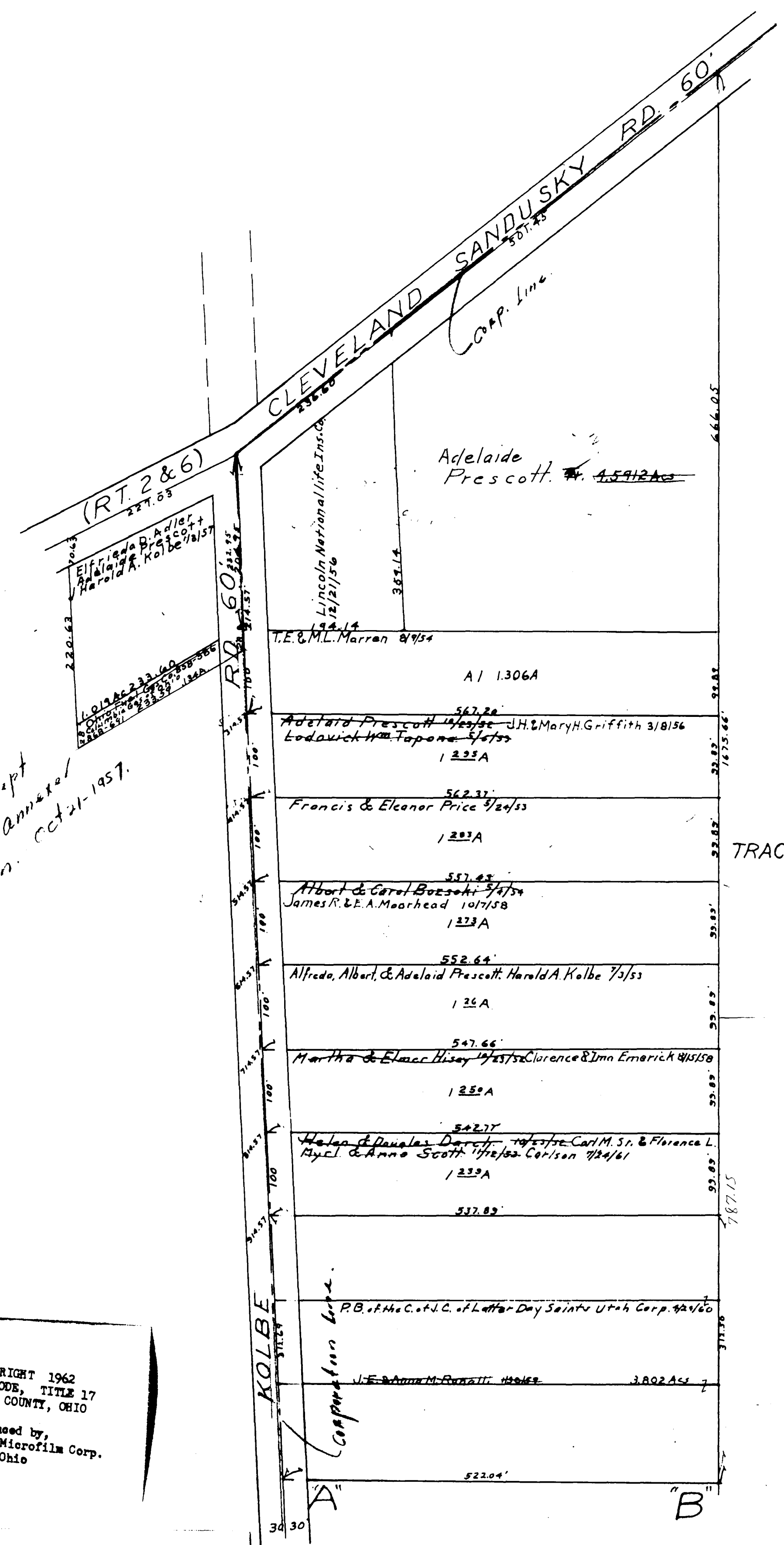
COPYRIGHT 1962
 U.S. CODE, TITLE 17
 LORAIN COUNTY, OHIO
 Reproduced by,
 Allied Microfilm Corp.
 Akron, Ohio

**BLACK RIVER
 TOWNSHIP**

Note:
 The N.W. Parcel has been annexed
 to the City of Lorain. Oct 21-1957.

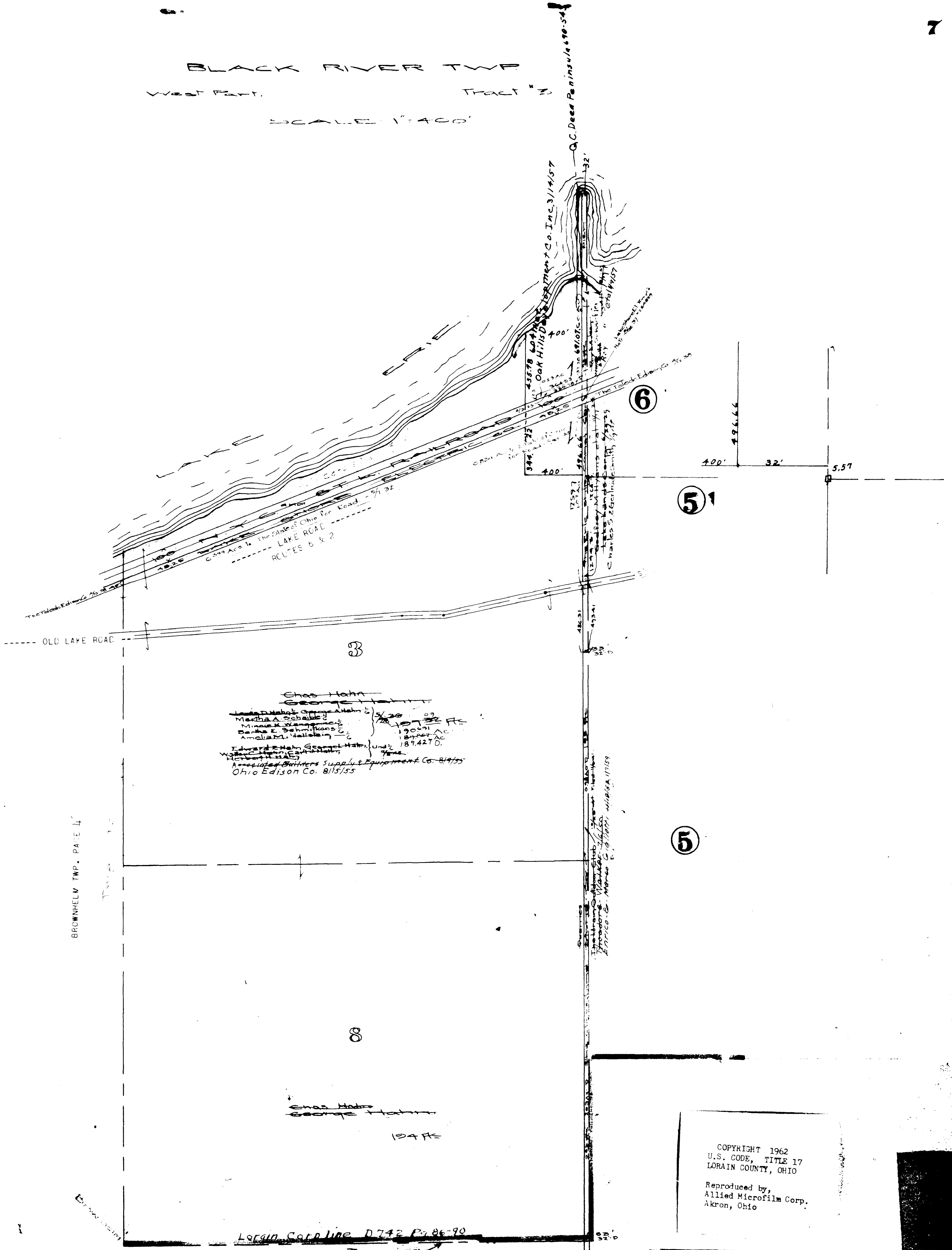
COPYRIGHT 1962
 U.S. CODE, TITLE 17
 LORAIN COUNTY, OHIO
 Reproduced by,
 Allied Microfilm Corp.
 Akron, Ohio

BLACK RIVER
 TOWNSHIP



KOLBE ACRES.
 TRACT-3 Q.L.-1.
 BLACK-RIVER-TWP.
 Lots in Blank: Harold Kolbe et al.
 VOL 17, Pg. 22-A

BLACK RIVER TWP
West Part. Tract 2
SCALE 1"=400'



COPYRIGHT 1962
 U.S. CODE, TITLE 17
 LORAIN COUNTY, OHIO
 Reproduced by,
 Allied Microfilm Corp.
 Akron, Ohio

**BLACK RIVER
 TOWNSHIP**