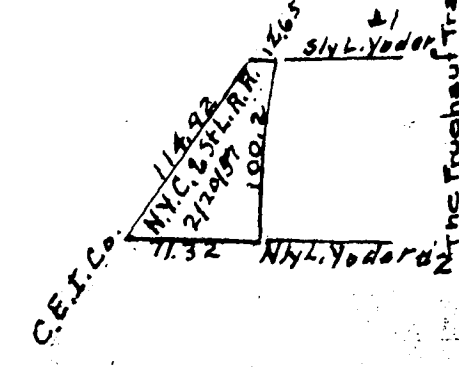


AVON LAKE VILLAGE

SHEFFIELD LAKE VILLAGE PAGE 4

COPYRIGHT 1962
U.S. CODE, TITLE 17
LORAIN COUNTY, OHIO
Reproduced by,
Allied Microfilm Corp.
Akron, Ohio

SHEFFIELD VILLAGE PAGES 3 & 4

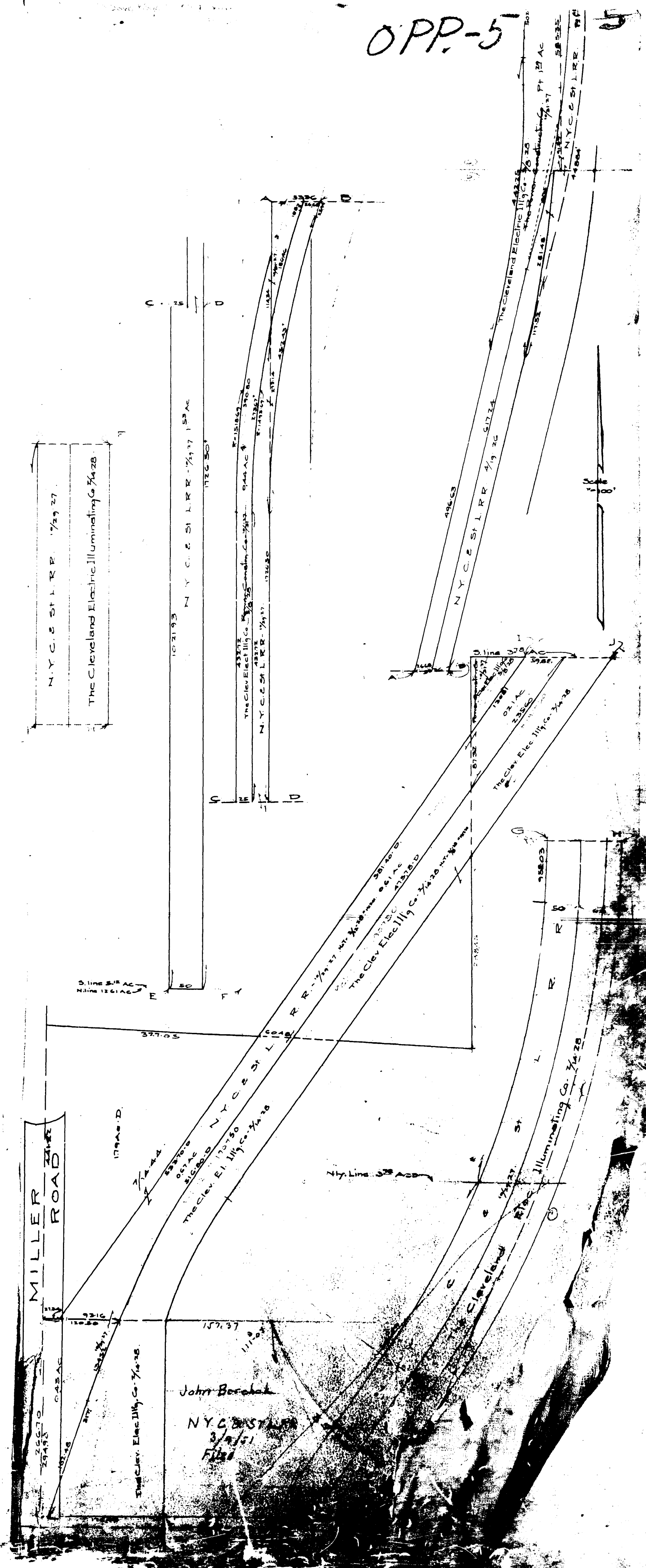


OPP-5

AVON LAKE VILLAGE

COPYRIGHT 1962
U.S. CODE, TITLE 17
LORAIN COUNTY, OHIO

Reproduced by,
Allied Microfilm Corp.
Akron, Ohio





Scale of Detail
1" = 100'

Detail A
Scale - 1" = 100'

Detail B
Scale - 1" = 100'

COPYRIGHT 1962
U.S. CODE, TITLE 17
LORAIN COUNTY, OHIO

Reproduced by,
Ailied Microfilm Corp.
Akron, Ohio

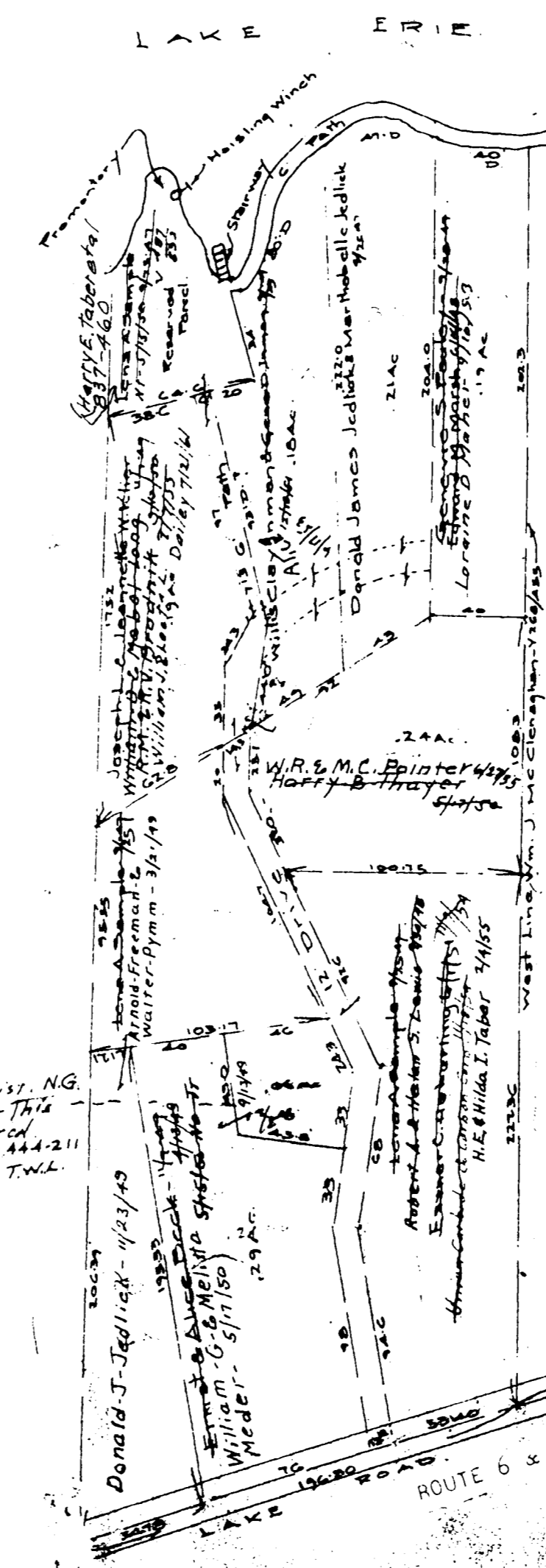
AVON LAKE VILLAGE

INDEX TO LOTS
IN
AVON BEACH
PROPOSED
PLANNING No. 6

OPP-6

OP-6

LOTS	PAGE
1 to 11	6-B
22 - 77	6-C
78 - 100	6-D
101 -	6-D
102 - 125	6-E
126 - 171	6-F
172 - 195	6-F
196 - 200	6-D
201 - 219	6-D
220 - 250	6-D
251 - 274	6-D
275 - 298	6-E
299 - 300	6-F
301 - 344	6-F
345 - 368	6-E
369 - 392	6-D
393 - 400	6-C
401 - 419	6-C
420 - 443	6-D
444 - 467	6-E
468 - 500	6-F
501 - 513	6-F
514 - 537	6-E
538 - 561	6-D
562 - 584	6-C
585 - 593	6-H
594 - 600	6-D
601 - 608	6-D
609 - 632	6-E
633 - 655	6-F
656 - 678	6-I
679 - 700	6-G
701 - 702	6-G
703 - 732	6-H
733 - 756	6-G
757 - 800	6-I
801 - 803	6-I
804 - 827	6-G
828 - 850	6-H




COPYRIGHT 1962
U.S. CODE, TITLE 17
LORAIN COUNTY, OHIO
Reproduced by,
Allied Microfilm Corp.
Akron, Ohio

AVON LAKE
VILLAGE

Scale 1" = 60'

Sandy Beach Proposed
Lots in blank: The West Shore Realty Co.
The Ohio State Mortgage Co.
James E. Saxon, Trustee
Margaret McArthur

6A
6-A

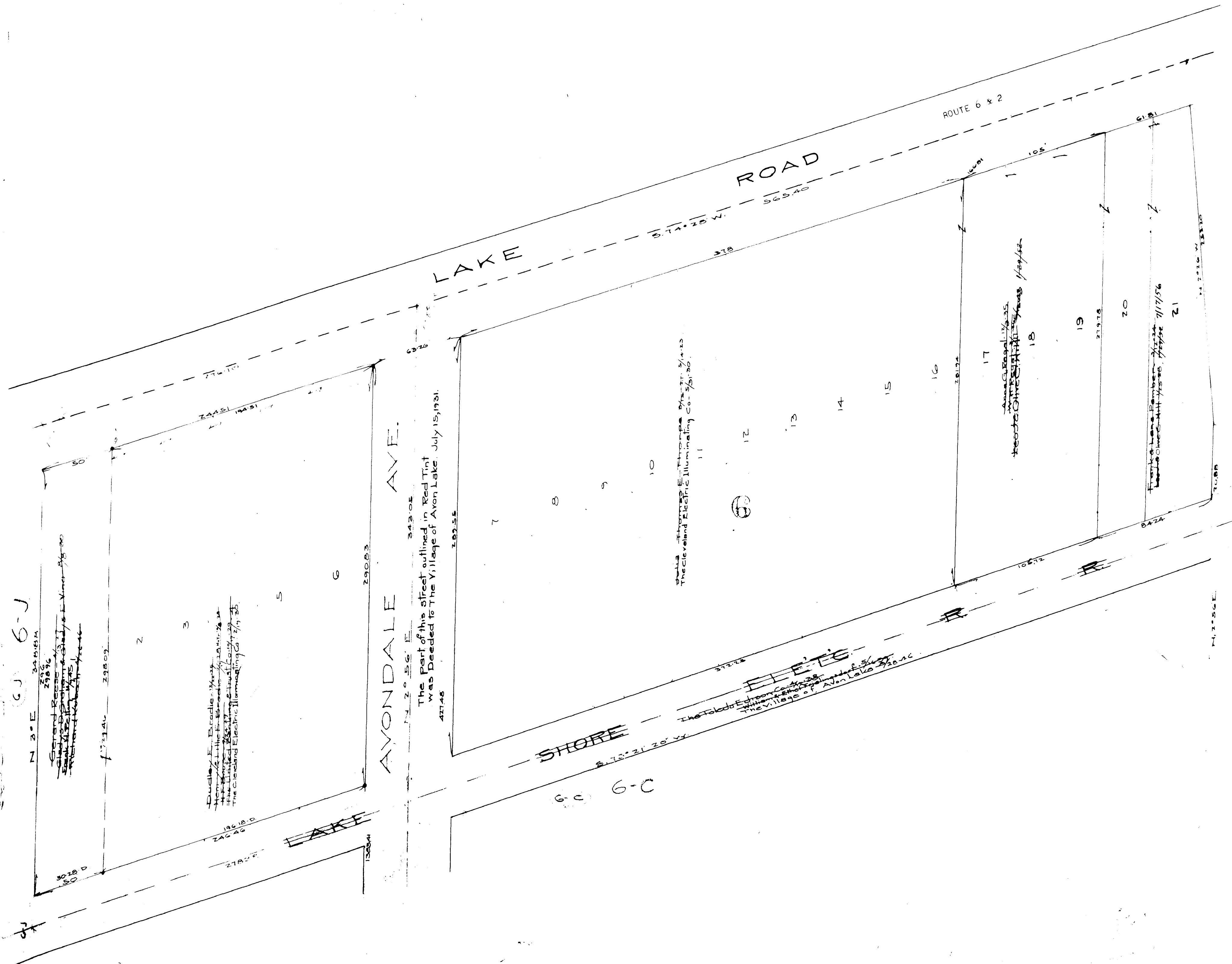


COPYRIGHT 1962
U.S. CODE, TITLE 17
LORAIN COUNTY, OHIO
Reproduced by,
Allied Microfilm Corp.
Akron, Ohio

AVON LAKE
VILLAGE

6
A

86
6



COPYRIGHT 1962
U.S. CODE, TITLE 17
LORAIN COUNTY, OHIO
Reproduced by,
Allied Microfilm Corp.
Akron, Ohio

AVON LAKE
VILLAGE



AVON LAKE
VILLAGE

COPYRIGHT 1962
U.S. CODE, TITLE 17
LORAIN COUNTY, OHIO
Reproduced by,
Allied Microfilm Corp.
Akron, Ohio

Avon Beach Proposed
Lots in blank: Maria V Smith
Harry E Barr 7/23

9624	561	Gerard E. Reese
560	Mildred H. Pliska	
559	558	
557	555	
554	553	

420	392
421	391
422	390
423	389
424	388
425	387
426	386
427	385
428	384

251	219
252	218
253	217
254	216
255	215
256	214
257	213

18
19
20
21
22
23
24
25
26
27
28
29
30
31
32
33
34
35
36
37
38
39
40

DURRILL

AVE.

594	552
595	551
596	550
597	549
598	548
599	547
600	546
601	545
602	544
603	543
604	542
605	541
606	540
607	539
608	538

429	383
430	382
431	381
432	380
433	379
434	378
435	377
436	376
437	375
438	374
439	373
440	372
441	371
442	370
443	369

260	210
261	209
262	208
263	207
264	206
265	205
266	204
267	203
268	202
269	201
270	200
271	199
272	198
273	197

18
19
20
21
22
23
24
25
26
27
28
29
30
31
32
33
34
35
36
37
38
39
40

The part of this street outlined in Red Tint was Decided to The Village of Avon Lake July 15, 1921.

ELBERTON AVE.

GREENWOOD AVE.

WOODRUFF AVE.

AVON LAKE VILLAGE

COPYRIGHT 1962
U.S. CODE, TITLE 17
LORAIN COUNTY, OHIO
Reproduced by
Allied Microfilm Corp.
Avon, Ohio

609	Daniel & Mary Rockas 11/15/50
610	Daniel Rockas 8/24/44
611	William & Sarah Brown 1/22/50 Albert B. Casper 1/22/50 M. W. Kelly 6/1/50
612	Jess O. Brown 1/22/50
613	Joseph Wilson 1/22/50 Albert L. Walker 1/22/50 Haller 1/22/50
614	Carl Z. Gladys 1/22/50
615	George & Clara Allen 1/22/50 Sam & Emma 1/22/50 Donald C. Wagner 1/22/50
616	Henry G. Castle 1/22/50 Trivonovich 1/22/50
617	Jack Joyce 1/22/50 Hanks 1/22/50
618	Elmer Hornburg 1/22/50 Robert & Mary Ann 1/22/50 Jack & Joyce 1/22/50
619	Barbara DeFazio 1/22/50
620	Anna T. Rees 1/22/50 Duanek Mary 1/22/50 Joseph & Edith 1/22/50
621	Elmer A. Frank 1/22/50 Joseph & Clara 1/22/50 Sunshine 1/22/50
622	Willie C. Baker 1/22/50 Sam Wood 1/22/50
623	Herman Halbreich 1/22/50

368	369	370	371	372	373	374	375	376	377	378	379	380	381	382	383	384	385	386	387	388	389	390	391	392	393	394	395	396	397	398	399	400	401	402	403	404	405	406	407	408	409	410	411	412	413	414	415	416	417	418	419	420	421	422	423	424	425	426	427	428	429	430	431	432	433	434	435	436	437	438	439	440	441	442	443	444	445	446	447	448	449	450	451	452	453	454	455	456	457	458	459	460	461	462	463	464	465	466	467	468	469	470	471	472	473	474	475	476	477	478	479	480	481	482	483	484	485	486	487	488	489	490	491	492	493	494	495	496	497	498	499	500
-----	-----	-----	-----	-----	-----	-----	-----	-----	-----	-----	-----	-----	-----	-----	-----	-----	-----	-----	-----	-----	-----	-----	-----	-----	-----	-----	-----	-----	-----	-----	-----	-----	-----	-----	-----	-----	-----	-----	-----	-----	-----	-----	-----	-----	-----	-----	-----	-----	-----	-----	-----	-----	-----	-----	-----	-----	-----	-----	-----	-----	-----	-----	-----	-----	-----	-----	-----	-----	-----	-----	-----	-----	-----	-----	-----	-----	-----	-----	-----	-----	-----	-----	-----	-----	-----	-----	-----	-----	-----	-----	-----	-----	-----	-----	-----	-----	-----	-----	-----	-----	-----	-----	-----	-----	-----	-----	-----	-----	-----	-----	-----	-----	-----	-----	-----	-----	-----	-----	-----	-----	-----	-----	-----	-----	-----	-----	-----	-----	-----	-----	-----	-----

115	116	117	118	119	120	121	122	123	124	125	126	127	128	129	130	131	132	133	134	135	136	137	138	139	140	141	142	143	144	145	146	147	148	149	150	151	152	153	154	155	156	157	158	159	160	161	162	163	164	165	166	167	168	169	170	171	172	173	174	175	176	177	178	179	180	181	182	183	184	185	186	187	188	189	190	191	192	193	194	195	196	197	198	199	200
-----	-----	-----	-----	-----	-----	-----	-----	-----	-----	-----	-----	-----	-----	-----	-----	-----	-----	-----	-----	-----	-----	-----	-----	-----	-----	-----	-----	-----	-----	-----	-----	-----	-----	-----	-----	-----	-----	-----	-----	-----	-----	-----	-----	-----	-----	-----	-----	-----	-----	-----	-----	-----	-----	-----	-----	-----	-----	-----	-----	-----	-----	-----	-----	-----	-----	-----	-----	-----	-----	-----	-----	-----	-----	-----	-----	-----	-----	-----	-----	-----	-----	-----	-----	-----	-----

102	103	104	105	106	107	108	109	110	111	112	113	114	115	116	117	118	119	120	121	122	123	124	125	126	127	128	129	130	131	132	133	134	135	136	137	138	139	140	141	142	143	144	145	146	147	148	149	150	151	152	153	154	155	156	157	158	159	160	161	162	163	164	165	166	167	168	169	170	171	172	173	174	175	176	177	178	179	180	181	182	183	184	185	186	187	188	189	190	191	192	193	194	195	196	197	198	199	200
-----	-----	-----	-----	-----	-----	-----	-----	-----	-----	-----	-----	-----	-----	-----	-----	-----	-----	-----	-----	-----	-----	-----	-----	-----	-----	-----	-----	-----	-----	-----	-----	-----	-----	-----	-----	-----	-----	-----	-----	-----	-----	-----	-----	-----	-----	-----	-----	-----	-----	-----	-----	-----	-----	-----	-----	-----	-----	-----	-----	-----	-----	-----	-----	-----	-----	-----	-----	-----	-----	-----	-----	-----	-----	-----	-----	-----	-----	-----	-----	-----	-----	-----	-----	-----	-----	-----	-----	-----	-----	-----	-----	-----	-----	-----	-----	-----	-----	-----

ELBERTON

624	Anthony V. Battaglia 8/15/50
625	Joseph & Clara 1/22/50
626	Joseph & Anna 1/22/50
627	Ruth Shuder 9/20/27
628	Michael & Elaine Szabo 10/14/51
629	Sam Trivonovich 8/14/52 Eva Vasich 7/17/56
630	Walter W. Graff 1/10/53
631	Sam Trivonovich 1/22/50
632	Sunshine 1/22/50

CLINTON AVE.
The part of this street outlined in Red Tint was Deeded to The Village of Avon Lake July 15, 1931.

459	460	461	462	463	464	465	466	467	468	469	470	471	472	473	474	475	476	477	478	479	480	481	482	483	484	485	486	487	488	489	490	491	492	493	494	495	496	497	498	499	500
-----	-----	-----	-----	-----	-----	-----	-----	-----	-----	-----	-----	-----	-----	-----	-----	-----	-----	-----	-----	-----	-----	-----	-----	-----	-----	-----	-----	-----	-----	-----	-----	-----	-----	-----	-----	-----	-----	-----	-----	-----	-----

GREENWOOD

190	191	192	193	194	195	196	197	198	199	200	201	202	203	204	205	206	207	208	209	210	211	212	213	214	215	216	217	218	219	220	221	222	223	224	225	226	227	228	229	230	231	232	233	234	235	236	237	238	239	240	241	242	243	244	245	246	247	248	249	250	251	252	253	254	255	256	257	258	259	260	261	262	263	264	265	266	267	268	269	270	271	272	273	274	275	276	277	278	279	280	281	282	283	284	285	286	287	288	289	290	291	292	293	294	295	296	297	298	299	300
-----	-----	-----	-----	-----	-----	-----	-----	-----	-----	-----	-----	-----	-----	-----	-----	-----	-----	-----	-----	-----	-----	-----	-----	-----	-----	-----	-----	-----	-----	-----	-----	-----	-----	-----	-----	-----	-----	-----	-----	-----	-----	-----	-----	-----	-----	-----	-----	-----	-----	-----	-----	-----	-----	-----	-----	-----	-----	-----	-----	-----	-----	-----	-----	-----	-----	-----	-----	-----	-----	-----	-----	-----	-----	-----	-----	-----	-----	-----	-----	-----	-----	-----	-----	-----	-----	-----	-----	-----	-----	-----	-----	-----	-----	-----	-----	-----	-----	-----	-----	-----	-----	-----	-----	-----	-----	-----	-----	-----	-----	-----

WOODRUFF

624	625	626	627	628	629	630	631	632	633	634	635	636	637	638	639	640	641	642	643	644	645	646	647	648	649	650	651	652	653	654	655	656	657	658	659	660	661	662	663	664	665	666	667	668	669	670	671	672	673	674	675	676	677	678	679	680	681	682	683	684	685	686	687	688	689	690	691	692	693	694	695	696	697	698	699	700
-----	-----	-----	-----	-----	-----	-----	-----	-----	-----	-----	-----	-----	-----	-----	-----	-----	-----	-----	-----	-----	-----	-----	-----	-----	-----	-----	-----	-----	-----	-----	-----	-----	-----	-----	-----	-----	-----	-----	-----	-----	-----	-----	-----	-----	-----	-----	-----	-----	-----	-----	-----	-----	-----	-----	-----	-----	-----	-----	-----	-----	-----	-----	-----	-----	-----	-----	-----	-----	-----	-----	-----	-----	-----	-----	-----	-----

AVON LAKE VILLAGE

COPYRIGHT 1962
U.S. CODE, TITLE 17
LORAIN COUNTY, OHIO
Reproduced by
Allied Microfilm Corp.
Akron, Ohio

Avon Beach Proposed Lots in blank: Nancy Smith Harry E. Smith	
468	344
469	343
470-336	342
471	341
472	340
473	339
474	338
475	337
476	336
477	335
478	334
479	333
480	332
481	331
482	330
483	329
484	328
485	327
486	326
487	325
488	324
489	323
490	322
491	321
492	320
493	319
494	318
495	317
496	316
497	315
498	314
499	313
500	312
501	311
502	310
503	309
504	308
505	307
506	306
507	305
508	304
509	303
510	302
511	301
512	300
513	299
514	298
515	297
516	296
517	295
518	294
519	293
520	292
521	291
522	290
523	289
524	288
525	287
526	286
527	285
528	284
529	283
530	282
531	281
532	280
533	279
534	278
535	277
536	276
537	275
538	274
539	273
540	272
541	271
542	270
543	269
544	268
545	267
546	266
547	265
548	264
549	263
550	262
551	261
552	260
553	259
554	258
555	257
556	256
557	255
558	254
559	253
560	252
561	251
562	250
563	249
564	248
565	247
566	246
567	245
568	244
569	243
570	242
571	241
572	240
573	239
574	238
575	237
576	236
577	235
578	234
579	233
580	232
581	231
582	230
583	229
584	228
585	227
586	226
587	225
588	224
589	223
590	222
591	221
592	220
593	219
594	218
595	217
596	216
597	215
598	214
599	213
600	212
601	211
602	210
603	209
604	208
605	207
606	206
607	205
608	204
609	203
610	202
611	201
612	200
613	199
614	198
615	197
616	196
617	195
618	194
619	193
620	192
621	191
622	190
623	189
624	188
625	187
626	186
627	185
628	184
629	183
630	182
631	181
632	180
633	179
634	178
635	177
636	176
637	175
638	174
639	173
640	172
641	171
642	170
643	169
644	168
645	167
646	166
647	165
648	164
649	163
650	162
651	161
652	160
653	159
654	158
655	157
656	156
657	155
658	154
659	153
660	152
661	151
662	150
663	149
664	148
665	147
666	146
667	145
668	144
669	143
670	142
671	141
672	140
673	139
674	138
675	137
676	136
677	135
678	134
679	133
680	132
681	131
682	130
683	129
684	128
685	127
686	126
687	125
688	124
689	123
690	122
691	121
692	120
693	119
694	118
695	117
696	116
697	115
698	114
699	113
700	112
701	111
702	110
703	109
704	108
705	107
706	106
707	105
708	104
709	103
710	102
711	101
712	100
713	99
714	98
715	97
716	96
717	95
718	94
719	93
720	92
721	91
722	90
723	89
724	88
725	87
726	86
727	85
728	84
729	83
730	82
731	81
732	80
733	79
734	78
735	77
736	76
737	75
738	74
739	73
740	72
741	71
742	70
743	69
744	68
745	67
746	66
747	65
748	64
749	63
750	62
751	61
752	60
753	59
754	58
755	57
756	56
757	55
758	54
759	53
760	52
761	51
762	50
763	49
764	48
765	47
766	46
767	45
768	44
769	43
770	42
771	41
772	40
773	39
774	38
775	37
776	36
777	35
778	34
779	33
780	32
781	31
782	30
783	29
784	28
785	27
786	26
787	25
788	24
789	23
790	22
791	21
792	20
793	19
794	18
795	17
796	16
797	15
798	14
799	13
800	12
801	11
802	10
803	9
804	8
805	7
806	6
807	5
808	4
809	3
810	2
811	1
812	0

ELBERTON AVE.

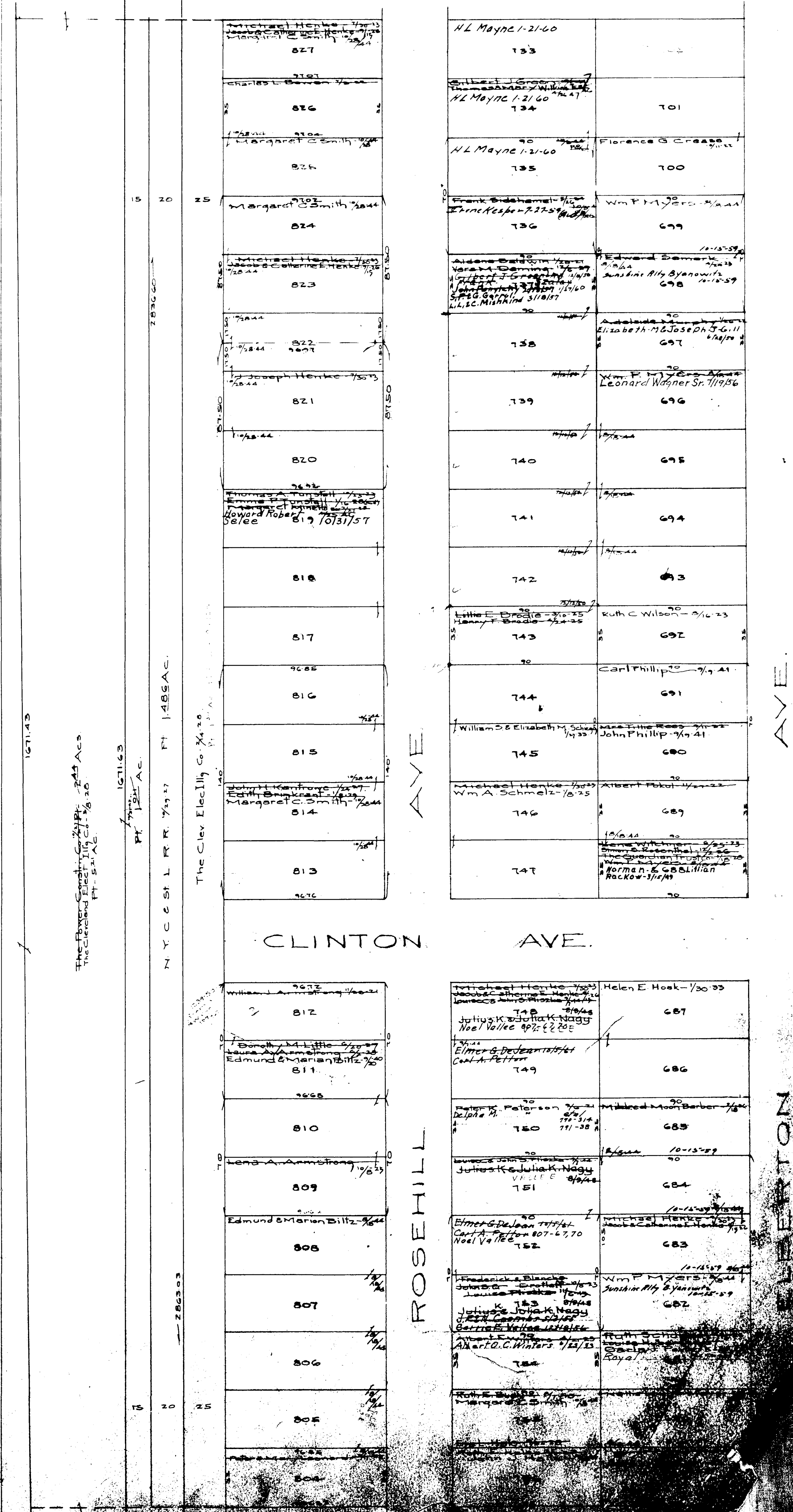
AVONDALE AVE. This street from North line of Lot 516, Extended, to South line of Sec. 6, is the Village of Avon Lake - 2-2-45

GREENWOOD AVE.

WOODRUFF AVE.

WALKER ROAD

COPYRIGHT 1962 U.S. CODE, TITLE 17 LORAIN COUNTY, OHIO Reproduced by Allied Microfilm Corp. Akron, Ohio



COPYRIGHT 1962
 U.S. CODE, TITLE 17
 LORAIN COUNTY, OHIO
 Reproduced by,
 Allied Microfilm Corp.
 Akron, Ohio

AVON LAKE VILLAGE

585
586
587
588
589
590
591
592
593

846
847
848
849
850


DURRELL AVE.

842	717	
841	719	716
840	720	715
839	721	714
838	722	713
837	723	712
836	724	711
835	725	710
834	726	709
833	727	708
832	728	707
831	729	706
830	730	705
829	731	704
828	732	703

ROSEHILL AVE.

ELBERTON AVE.

6D

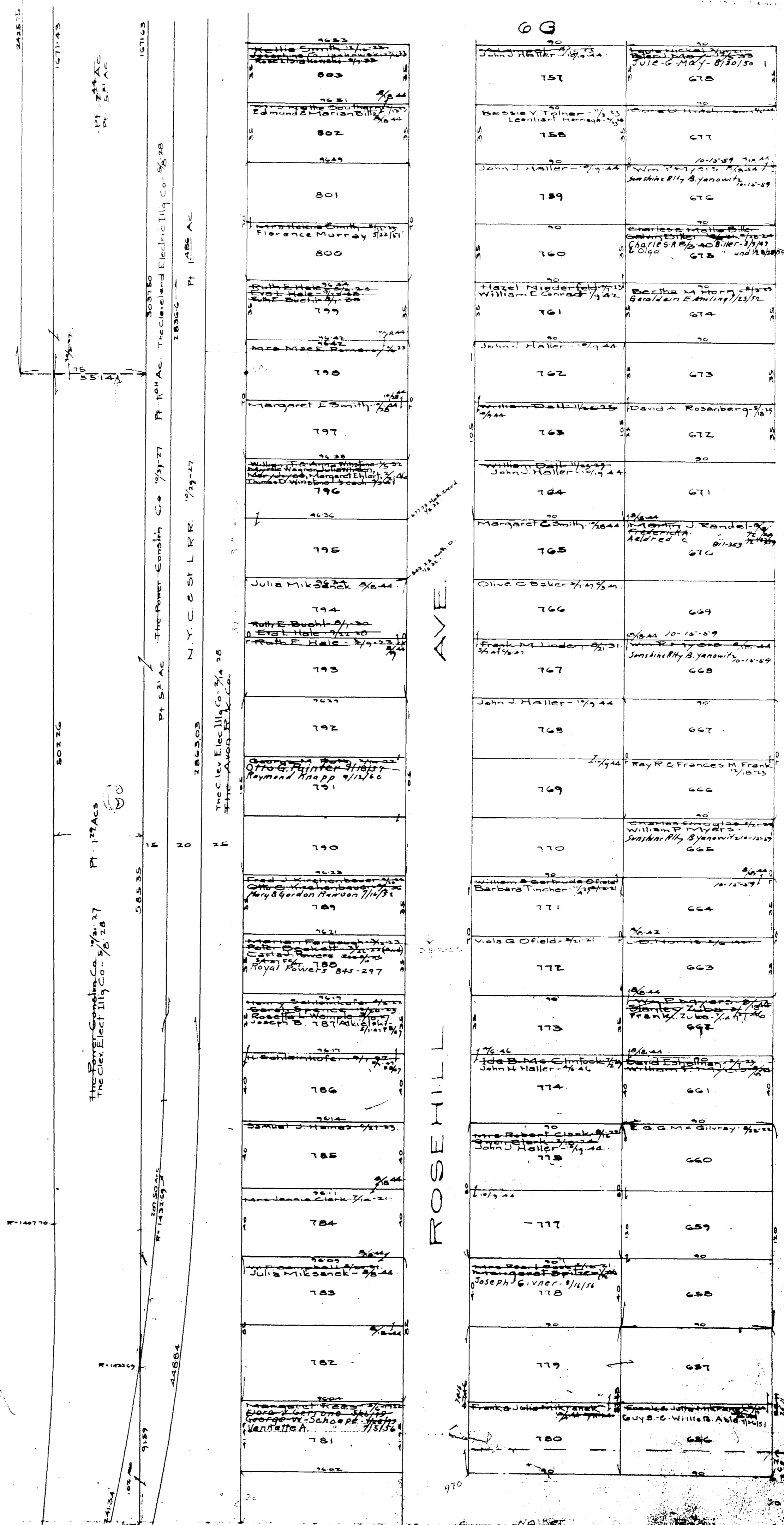


COPYRIGHT 1962
U.S. CODE, TITLE 17
LORAIN COUNTY, OHIO

Reproduced by,
Allied Microfilm Corp.
Akron, Ohio

AVON LAKE VILLAGE

Avon Beach Proposed.
 Lots in blank: Maria V. Smith
 Harry E. Barr 2/23

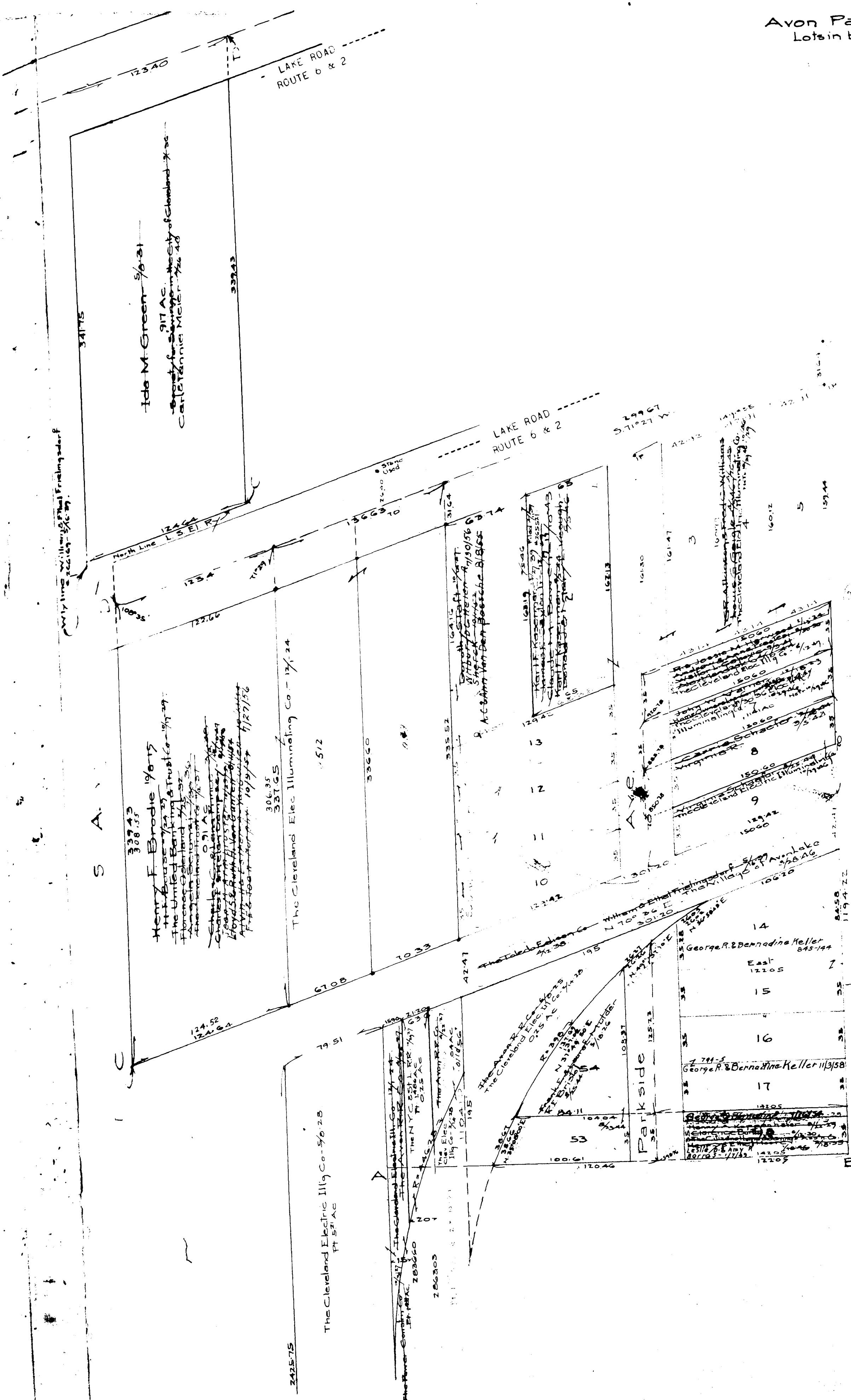


COPYRIGHT 1962
 U.S. CODE, TITLE 17
 LORAIN COUNTY, OHIO
 Reproduced by,
 Allied Microfilm Corp.
 Akron, Ohio

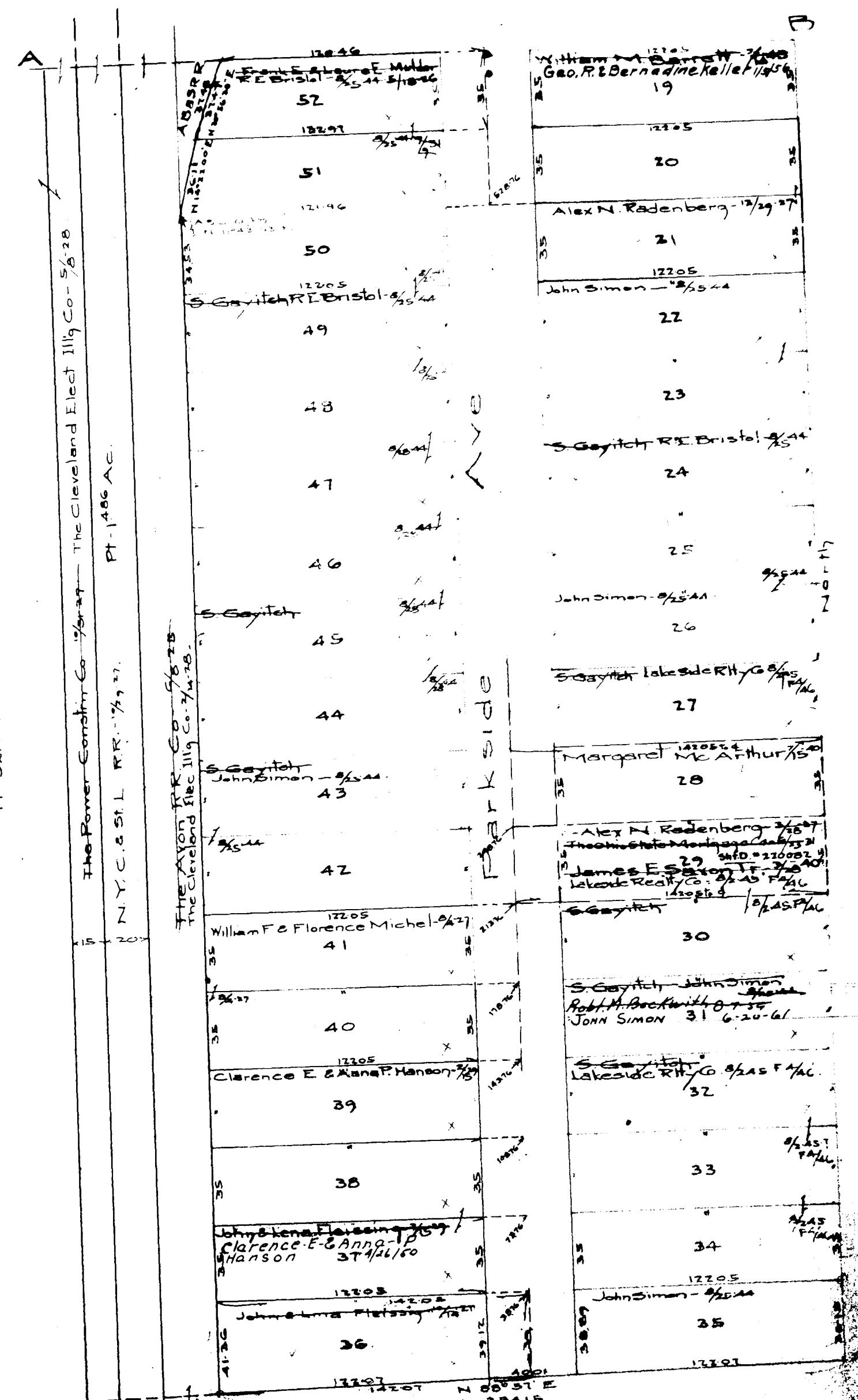
AVON LAKE
 VILLAGE

ROSEHILL AVE.
 ELBERTON AVE.

Avon Park Proposed
Lots in blank: S Goyitch
James E. Saxton 1/20/40
Margaret M. Arthur 1/20/40



6

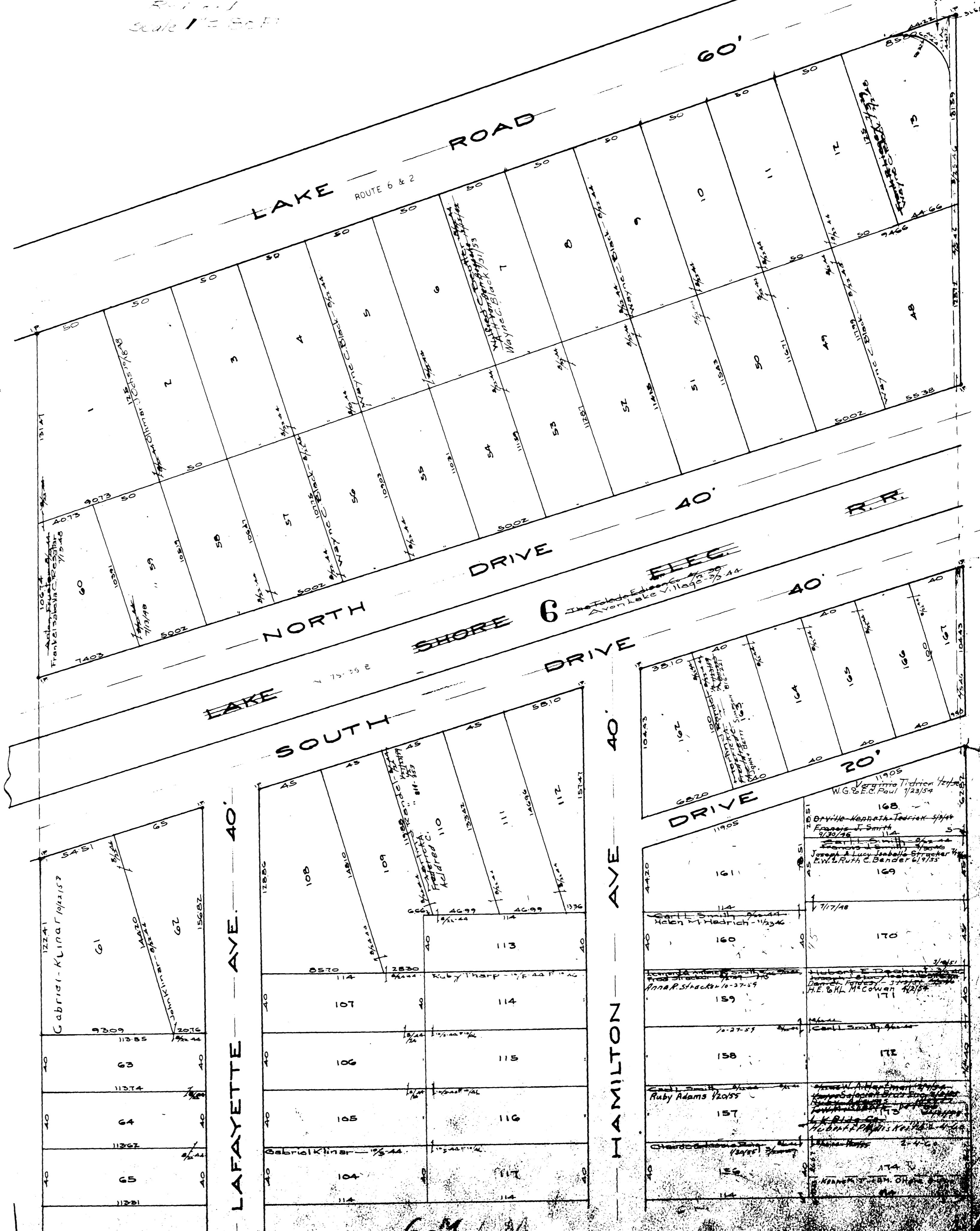


COPYRIGHT 1962
U.S. CODE, TITLE 17
LORAIN COUNTY, OHIO
Reproduced by,
Allied Microfilm Corp.
Akron, Ohio

AVON LAKE
VILLAGE

Scale 1" = 50' 1/2"

6-K



COPYRIGHT 1962
U.S. CODE, TITLE 17
LORAIN COUNTY, OHIO

Reproduced by,
Allied Microfilm Corp.
Akron, Ohio

AVON LAKE VILLAGE

Avon Lake Harbor Estates Vol. 12 Pg 24
12 14 AL 6500
1302 104 (100) 201 211 (2) 201 211 (2) 201 211 (2)
1303 104 (100) 201 211 (2) 201 211 (2) 201 211 (2)
1304 104 (100) 201 211 (2) 201 211 (2) 201 211 (2)

6-M 6M

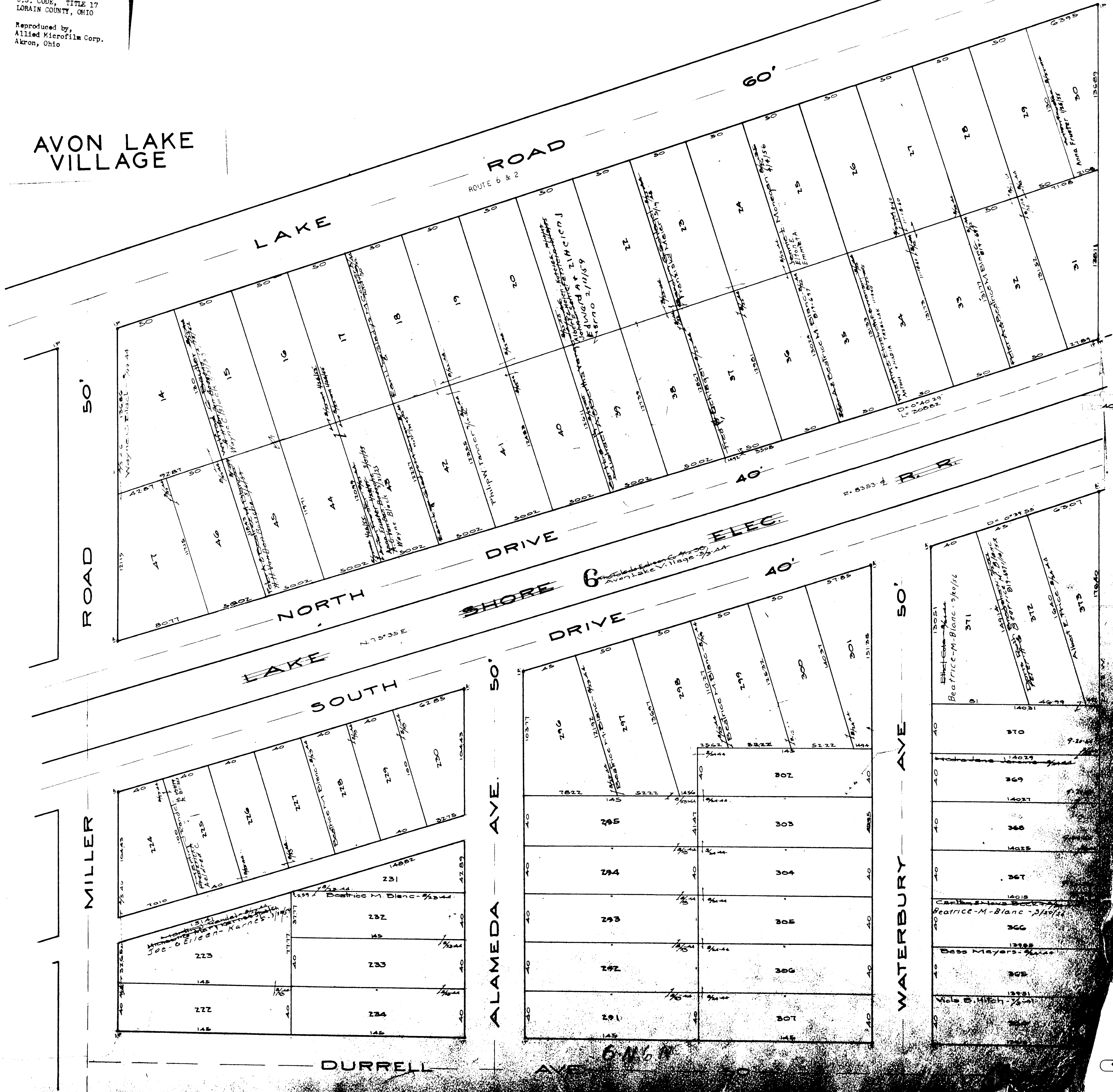
COPYRIGHT 1962
U.S. CODE, TITLE 17
LORAIN COUNTY, OHIO

Reproduced by,
Allied Microfilm Corp.
Akron, Ohio

Avon Lake Harbor Estates Vol. 12 Pg 24
Lots in blank: Lake Electric Lands Inc.

6-L

AVON LAKE VILLAGE



6
L

97
17

John Klina 11381 9/27/44	114	Ruby Adams 114	1	Ruby Adams 114	1
66	103	118		135	175
67	102	119		134	176
68	101	120		153	177
69	100	121		132	178
70	99	122		151	179
71	98	123		150	180
72	97	124		149	181
73	96	125		148	182
74	95	126		147	183
75	94	127		146	184
Mabel O. Thorkelson - 1/4-32	93	128		145	185
76	92	129		144	186
77	91	130		143	187
78	Gabriel Klina - 1/2-44	Gilbert J. Green - 3/21/37		142	188
79	Gilbert J. Green - 3/21/37	Bessie & Frank Johnson - 1/12/38		141	189
80	89	133		140	190
81	Gabriel Klina - 1/2-44	Elizabeth B. Small - 1/11/55		139	191
82	88	134		138	192
83	87	135		137	193
84	86	136		114	114
85	85	114			

40'

AYE

LAFAYETTE

40.5'

40'

AYE

HAMILTON

41.5'

50'

ROAD

MILLER

COPYRIGHT 1962
U.S. CODE, TITLE 17
LORAIN COUNTY, OHIO
Reproduced by
Allied Microfilm Corp.
Akron, Ohio

AVON LAKE
VILLAGE

Avon Lake Harbor Estates Vol. 12 Pg 24
Lots in blank: Lake Electric Land, Inc

DURRELL

AVE.

50'

MILLER ROAD 50'

ALAMEDA AVE. 50'

WATERBURY AVE. 50'

Wm. & Alma R. 145 Bolzer 9/23/56 221	145 235
Charles E. Jones 9/30/54 Salaciak Bros Inc 9/30/54 C. R. STEIGER Grace Urban 1/23/51 220	236
Salaciak Bros Inc 1/19/54 Leonard J. & Mildred L. Stana 1/19/54 219	237
Allen E. Smith - Brown 9/21/56 218	238
Spokane Brothers Inc 9/28/54 Albert P. & Helen Kimmel 3/28/50 217	239
R. D. & Mary L. Striebing 8/17/51 216	240
Carl L. Salaciak Corp 7/20/50 Ruby Adams 1/19/54 Salaciak Bros Inc 7/19/51 215	241
Gornert & Shupe 3/12/54 Ruby Adams 1/19/54 Roderick A. J. & Helen McCoy 2/23/51 214	242
213	243
12/28/50 Henry J. Adams 1/19/54 Helen E. & Fred 1/19/54 Leo C. & Kathleen F. Hill 3/14/51 212	244
Harold L. Bennett 3/14/51 Ernest & Ardazine Pinner 10/28/47 Melvin K. & Susan U. Klima 8/31/36 211	245
140 Michael E. Daniels 12-27-59 210	246
Earl L. Smith 1/19/54 Ruby Adams 1/19/54 Athletic & Dorothy Curtis 4/19/46 Mary Sara Capitani 209 833-371 209	247
Ruby Adams 1/19/54 Katherine-O'Neill David-Ban 7/21/54 208	248
Harold L. Brewer 1/19/54 Ruby Adams 1/19/54 Samuel J. & Florence E. Manheimer 7-6-64 207	249
206	250
John D. Lillian 1 John O. Lillian E. Marlowe 1/30/51 205	251
Howard E. Estlyn A Estinger 1/19/54 Frank L. & Joan Marie Eben 9-23-59 204	252
203	253
Edward Kasper 7/19/51 Hazel Ruth 8/66-232 and 72 202	254
145	145

145 Beatrice M. Blanc 1/19/54 Ruby Adams 5/17/50 290	145 Beatrice M. Blanc 1/19/54 308
289	309
288	310
287	311
286	312
285	313
284	314
283	315
282	316
281	317
280	318
279	319
Nedra-Jane-Jennings 1/19/54 278	George C. & Mary C. O'Rourke 9/1/50 320
Harold Brewer 1/19/54 277	321
276	322
Ruby Adams 1/19/54 275	Emmal Wilson 1/19/54 323
274	324
273	325
272	326
271	327
145	145

13876 Beatrice M. Blanc 1/19/54 363
13838 Adolf Kummer 9/25/50 362
13805 Catherine & M. Blanc 7/20/56 Beatrice M. Blanc 7/20/56 361
13771 360
13737 359
13703 358
13670 357
13636 356
13602 Ethel C. Cole 7/20/56 Beatrice M. Blanc 7/20/56 355
13569 354
13535 353
13501 352
13467 Ida Bambach 7/20/56 James P. Stevenon 8/19/53 351
13424 350
124 349
13366 348
13332 347
13299 346
13265 345
13231 Peter A. & Beatrice M. Blanc 7/20/56 344
13198

AVON LAKE VILLAGE

COPYRIGHT 1962
U.S. CODE, TITLE 17
LORAIN COUNTY, OHIO
Reproduced by
Allied Microfilm Corp.
Akron, Ohio

Avon Lake Harbor Estates Vol. 12 Pg 24
 Lots in blank: Lake Electric Land, Inc.

MILLER RD. 50'

ALAMEDA AVE. 50'

WATERBURY AVE. 50'

145 201 H. Forrest White & Adda de Witte 12/31/54	145 255 Ruby Adams 12/31/54
145 200 H. Forrest White & Adda de Witte 12/31/54	145 256 Ruby Adams 12/31/54
145 199 H. Forrest White & Adda de Witte 12/31/54	145 257 Ruby Adams 12/31/54
145 198 Evelyn Moir & Florence Lung 12/31/54	145 258 Ruby Adams 12/31/54
145 197 H. Forrest White & Adda de Witte 12/31/54	145 259 Ruby Adams 12/31/54
145 196 H. Forrest White & Adda de Witte 12/31/54	145 260 Ruby Adams 12/31/54

145 270 George C. & Mary C. O'Rourke 9/1/50	145 328 Emma J. Wilson 1/12/54
145 269 John J. Haller 8/21/44	145 329 John J. Haller 8/21/44
145 268 John J. Haller 8/21/44	145 330 John J. Haller 8/21/44
145 267 John J. Haller 8/21/44	145 331 John J. Haller 8/21/44
145 266 Ruby Adams 12/31/54	145 332 John J. Haller 8/21/44
145 265 Ruby Adams 12/31/54	145 333 John J. Haller 8/21/44

145 343 Peter A. & Beatrice M. Blanc 8/7/67
145 342 John J. Haller 8/21/44
145 341 John J. Haller 8/21/44
145 340 Peter A. & Beatrice M. Blanc 8/7/67
145 339 John J. Haller 8/21/44
145 338 John J. Haller 8/21/44

145 194 Benedictine Order 195 of Cleveland 850-666	145 261 Sally Hackett 7/9/41
145 193 Benedictine Order 195 of Cleveland 850-666	145 262 Sally Hackett 7/9/41

145 264 Sally Hackett 7/9/41	145 334 John J. Haller 8/21/44
145 263 Benedictine Order 195 of Cleveland 850-666	145 335 John J. Haller 8/21/44

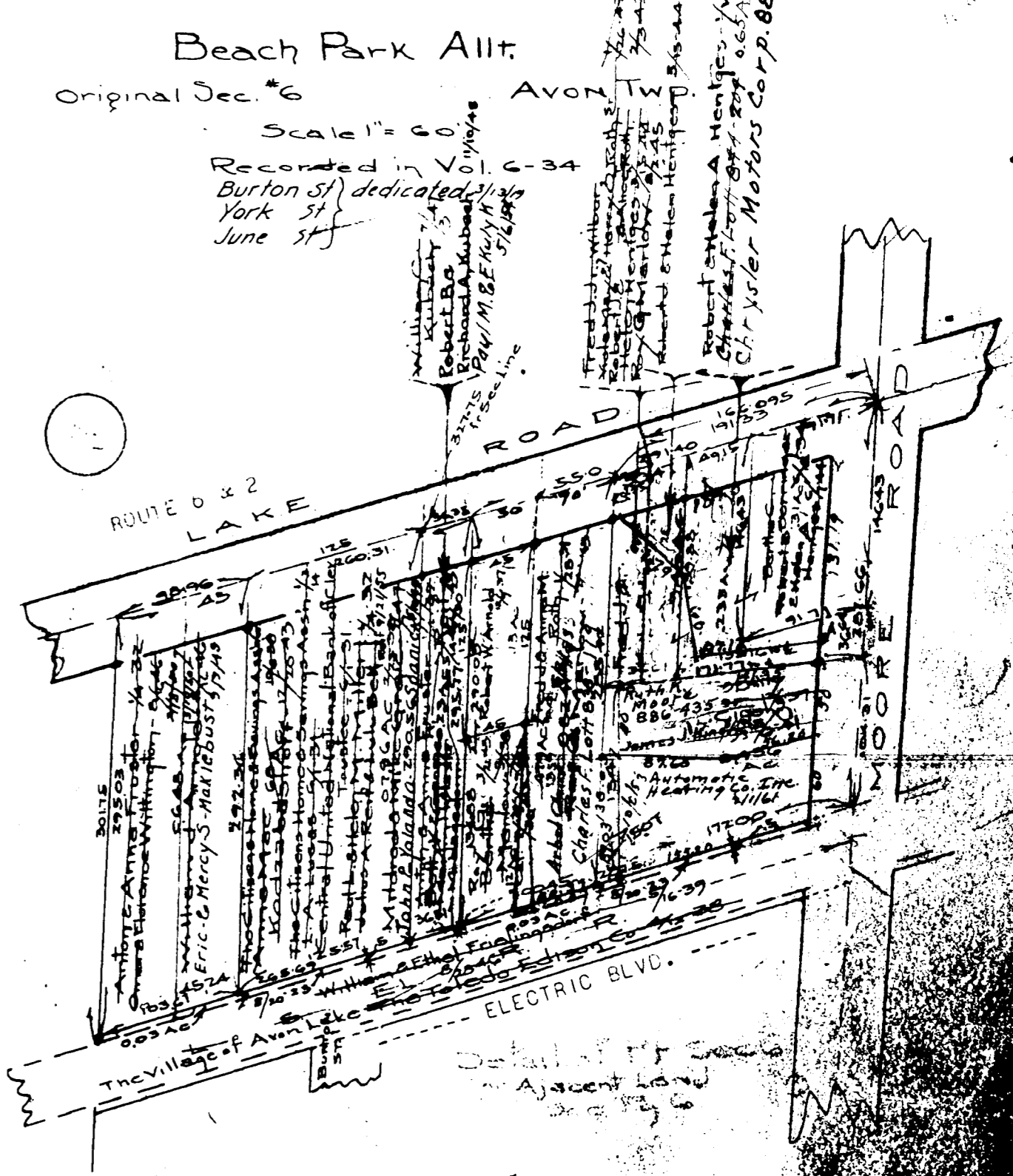
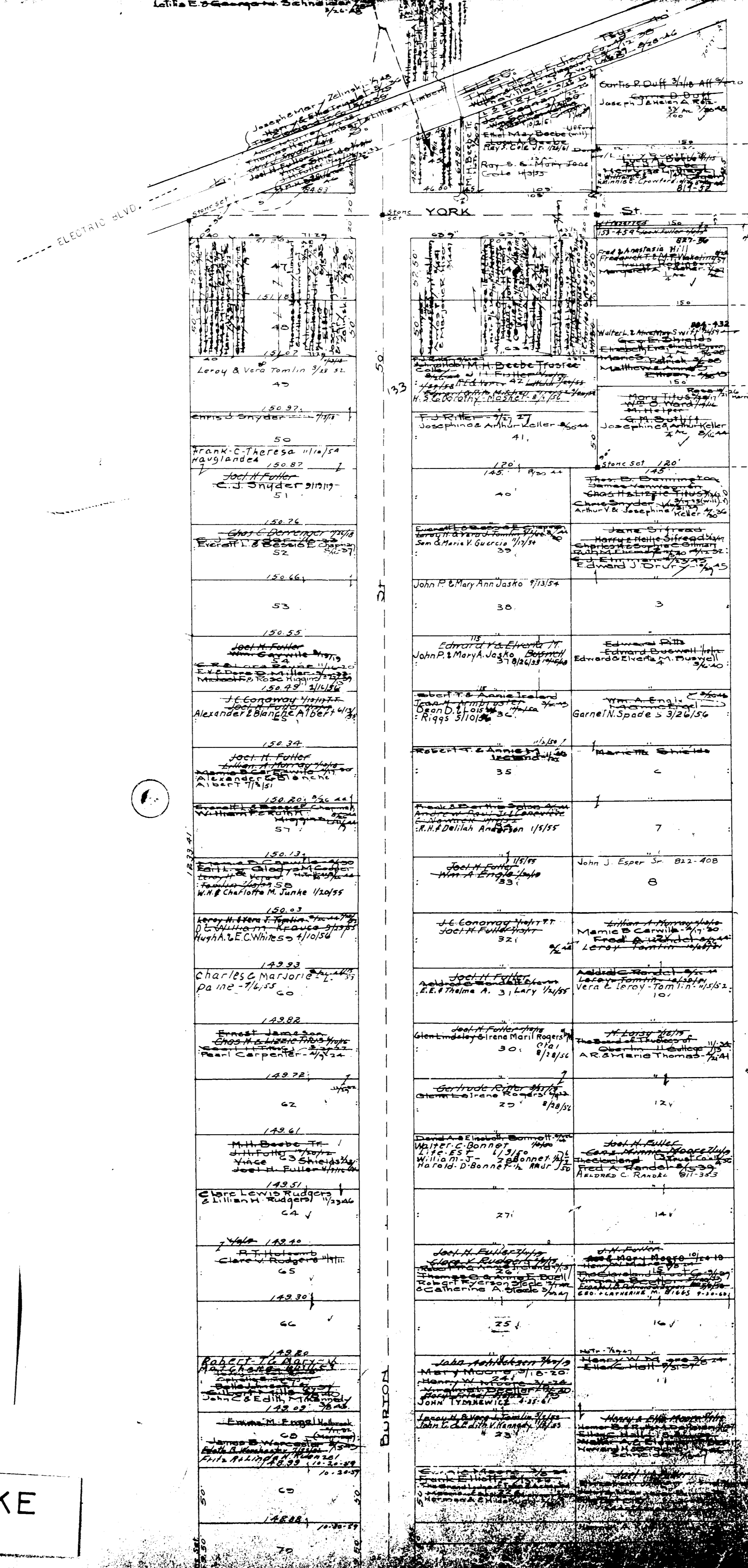
145 337 John J. Haller 8/21/44
145 336 John J. Haller 8/21/44

CLINTON AVE.

6-0
6-0

AVON LAKE VILLAGE

COPYRIGHT 1962
 U.S. CODE, TITLE 17
 LORAIN COUNTY, OHIO
 Reproduced by
 Allied Microfilm Corp.
 Akron, Ohio



SCALE OF DETAIL 1"=100'


COPYRIGHT 1962
 U.S. CODE, TITLE 17
 LORAIN COUNTY, OHIO
 Reproduced by,
 Allied Microfilm Corp.
 Akron, Ohio

AVON LAKE
 VILLAGE

AVON LAKE VILLAGE

6

8



LAKE ROAD ROUTE 6 & 2

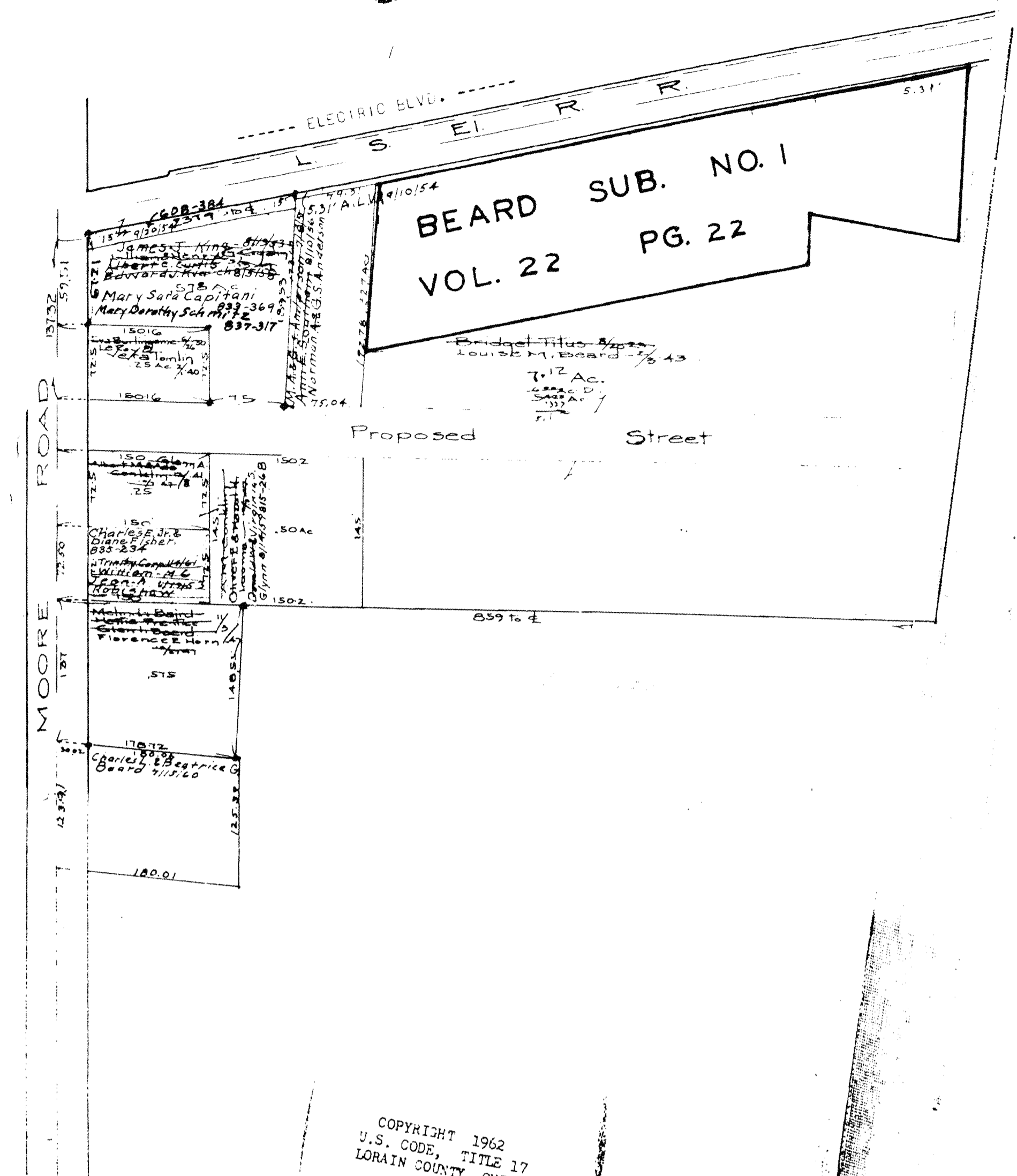
COPYRIGHT 1962
 U.S. CODE, TITLE 17
 LORAIN COUNTY, OHIO

Reproduced by,
 Allied Microfilm Corp.
 Akron, Ohio

102

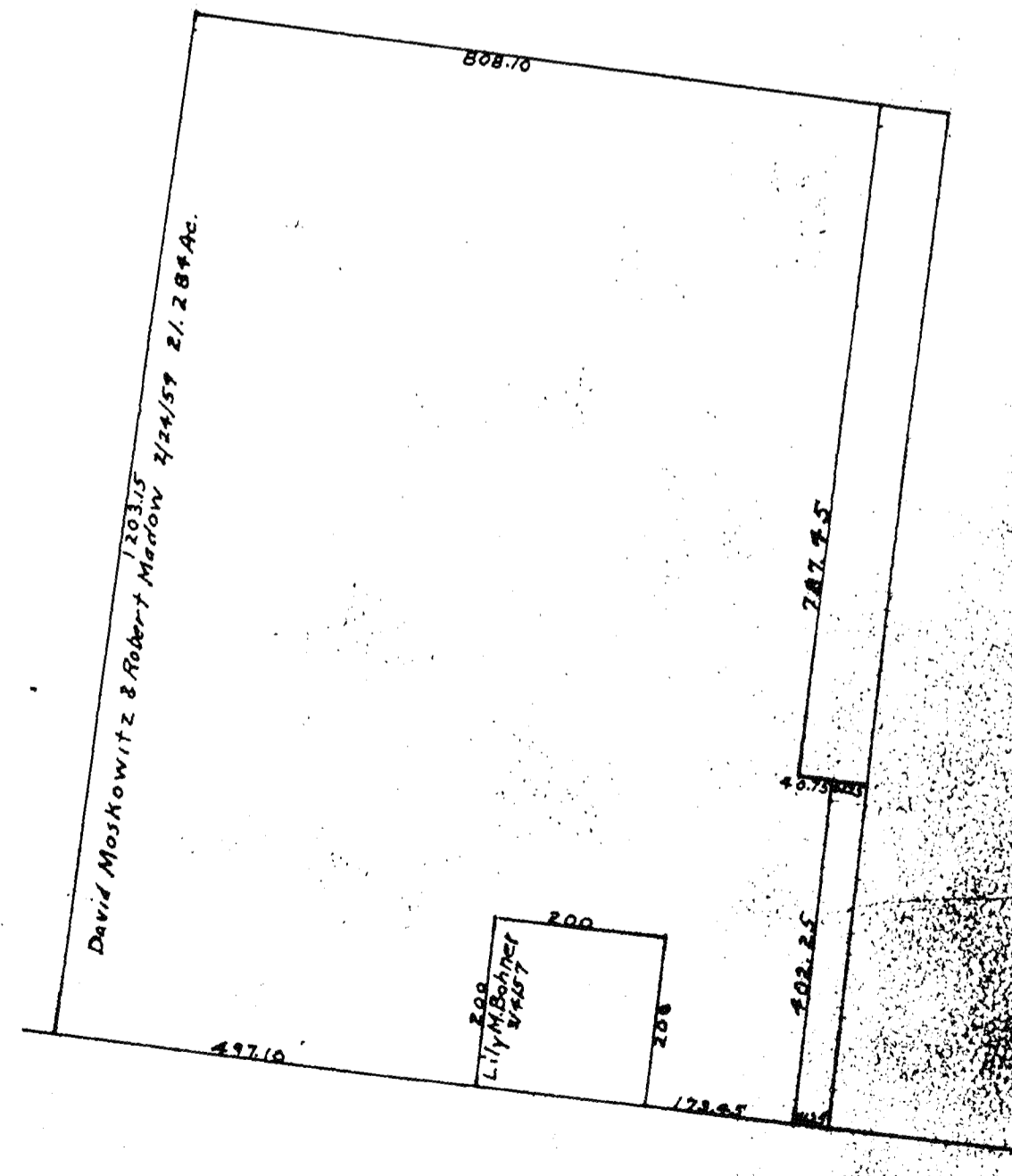
27

8



COPYRIGHT 1962
 U.S. CODE, TITLE 17
 LORAIN COUNTY, OHIO
 Reproduced by,
 Allied Microfilm Corp.
 Akron, Ohio

AVON LAKE VILLAGE

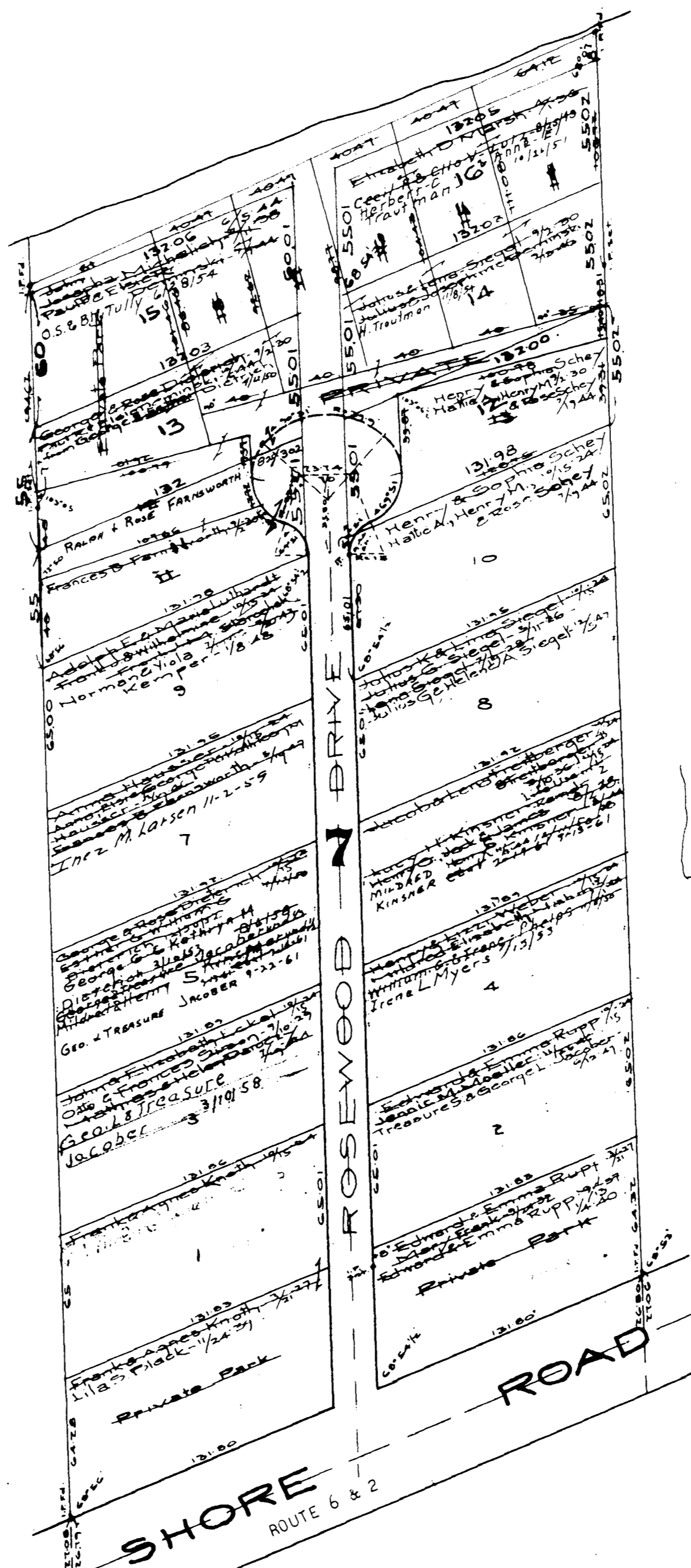


L A K E E R I E


BEACHWOOD-ESTATES #4
ORIGINAL-LOT #7

LOTS IN BLANK Clara E Westropp, Lillian M Westropp & Mabel I Button

L A K E



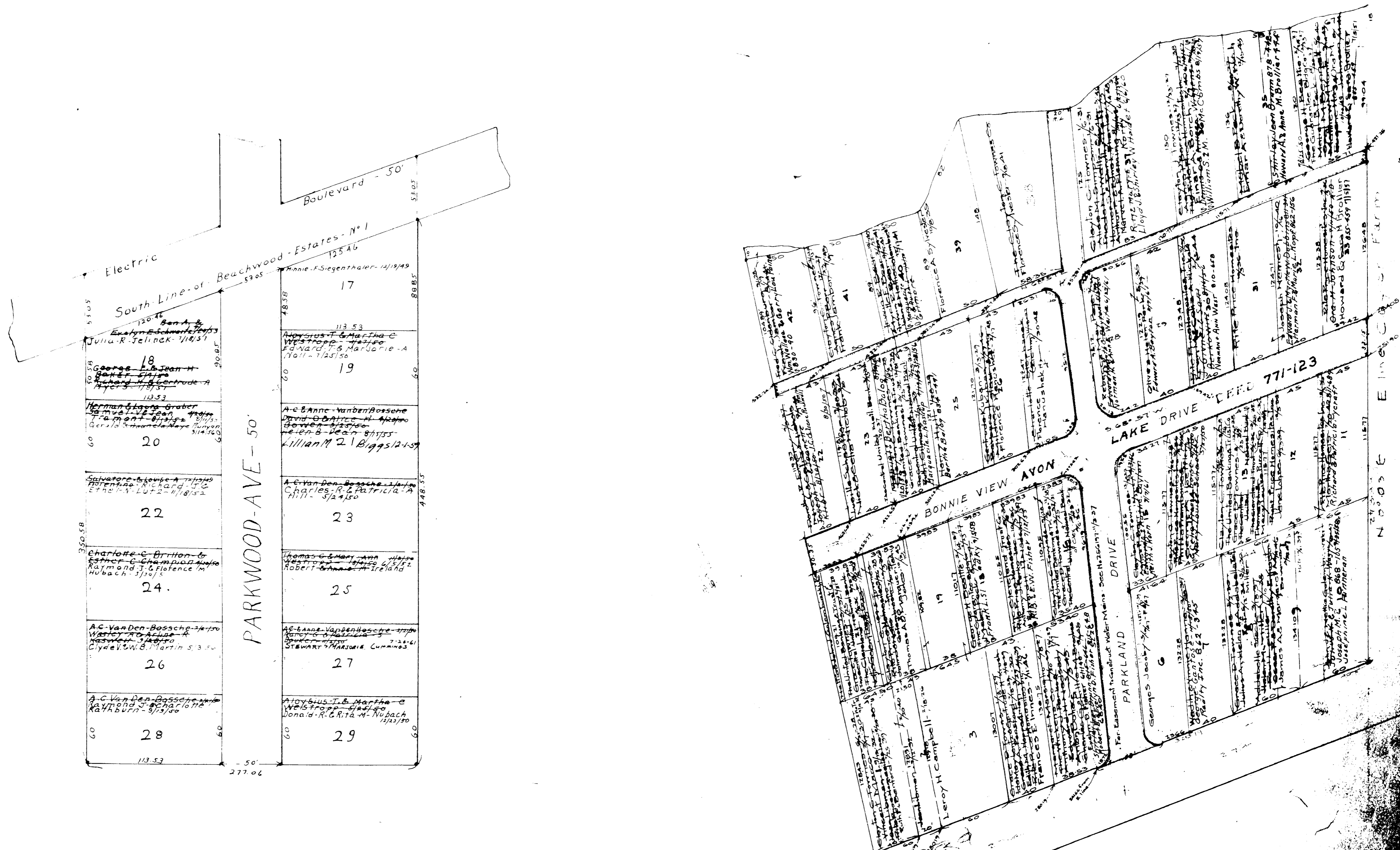
South-Line-of-Beachwood-Estates #3



AVON LAKE VILLAGE

COPYRIGHT 1962
U.S. CODE, TITLE 17
LORAIN COUNTY, OHIO
Reproduced by,
Allied Microfilm Corp.
Akron, Ohio

16/12 P



BEACHWOOD-ESTATES-NO. 2
 Lots in Blank - Lillian M. Westropp - Clara E. Westrop & Mabel I. Button
 Vol. 14 Pg. 25


Scale - 1" = 50 Ft.

Lake Colony Club Proposed
 Lots in Blank - The Clay Co. Trust Co. & The Guardian Trust Co. 1920

AVON LAKE VILLAGE

COPYRIGHT 1962
 U.S. CODE, TITLE 17
 LORAIN COUNTY, OHIO
 Reproduced by,
 Allied Microfilm Corp.
 Akron, Ohio

BEACHWOOD-ESTATES N^o3



PARKWOOD-AVE-50'

Scale-1"=50'

Avalon Beach Proposed
 Lots in blank P.M. Kuederle et al
 2 deeds to Ruth E. Lieberman 7/3/56
 13th Street 9/25/56
 Ruth E. Lieberman et al 7/3/56

The Women's Savings & Loan Co. et al
 Lillian M. & Clara E. Westrope et al 1/11/51

Shown in Beachwood Estates No. 14 Pg. 28
 Green Lot in blank Lillian M. & Clara E. Westrope et al
 650-461 Wickman-Stormes Inc. 12/27/55
 652-605 Gary Construction Inc. 1/20/56




AVON LAKE VILLAGE

COPYRIGHT 1962
 U.S. CODE, TITLE 17
 LOHAIN COUNTY, OHIO

Reproduced by
 Allied Microfilm Corp.
 Akron, Ohio

SEE PAGE 8-E-1




Avalon Beach Proposed
 Lots in blank - PM Kuederle
 2 Deeds to Ruth E. Westerman
 Lillian M. Westropp, Clara E. Westropp, Mary H. Murphy
 Seltzer-Wickman-Storines Inc. 2/23/54
 Gary Construction Co. 1/20/56

COPYRIGHT 1962
 U.S. CODE, TITLE 17
 LORAIN COUNTY, OHIO
 Reproduced by:
 Allied Microfilm Corp.
 Akron, Ohio

AVON LAKE
 VILLAGE

SEE PAGE 8-E-1

FOR RESUBDIVISION OF THIS PART



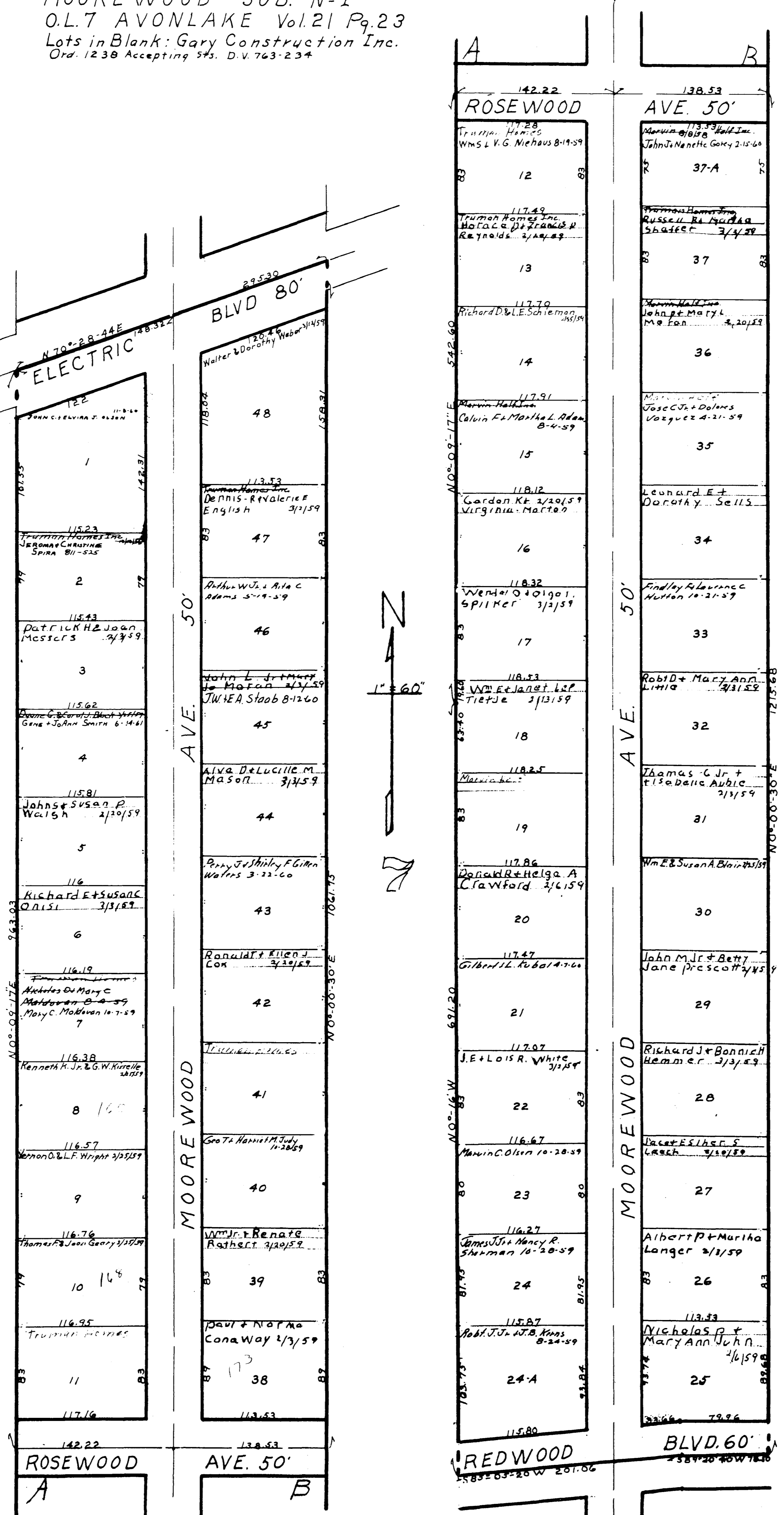
Avalon Beach Proposed.
 Lots in blank; P.M. Kuederle et al.
 z. Deeds to Ruth Lieberman-7/21/24
 z. Hammett-1/22/24
 z. Ruth Lieberman-1/22/24
 The Womens Savings & Loan Co. 1/24/27
 Lillian McClellan Westropp & Mary H. Murray 5/24/28
 Seltzer Wickman Stormes Inc. 12/28/28
 Gary Const. Inc. 1/20/28

COPYRIGHT 1962
 U.S. CODE, TITLE 17
 LORAIN COUNTY, OHIO
 Reproduced by
 Allied Microfilm Corp.
 Akron, Ohio

AVON LAKE
 VILLAGE

MOOREWOOD SUB. No 1
 O.L.7 AVONLAKE Vol.21 Pg.23
 Lots in Blank: Gary Construction Inc.
 Ord. 1238 Accepting 54s. D.V. 763-234

8-E-1



COPYRIGHT 1962
 U.S. CODE, TITLE 17
 LORAIN COUNTY, OHIO
 Reproduced by,
 Allied Microfilm Corp.
 Akron, Ohio

AVON LAKE
 VILLAGE

8
 E-1

109
 29

AVON LAKE VILLAGE

COPYRIGHT 1962
U.S. CODE, TITLE 17
LORAIN COUNTY, OHIO

Reproduced by,
Allied Microfilm Corp.
Akron, Ohio



SEE PLATE 8G

BELMAR BEACH No 2
VOL 12 PG 34
See Plate 8Q

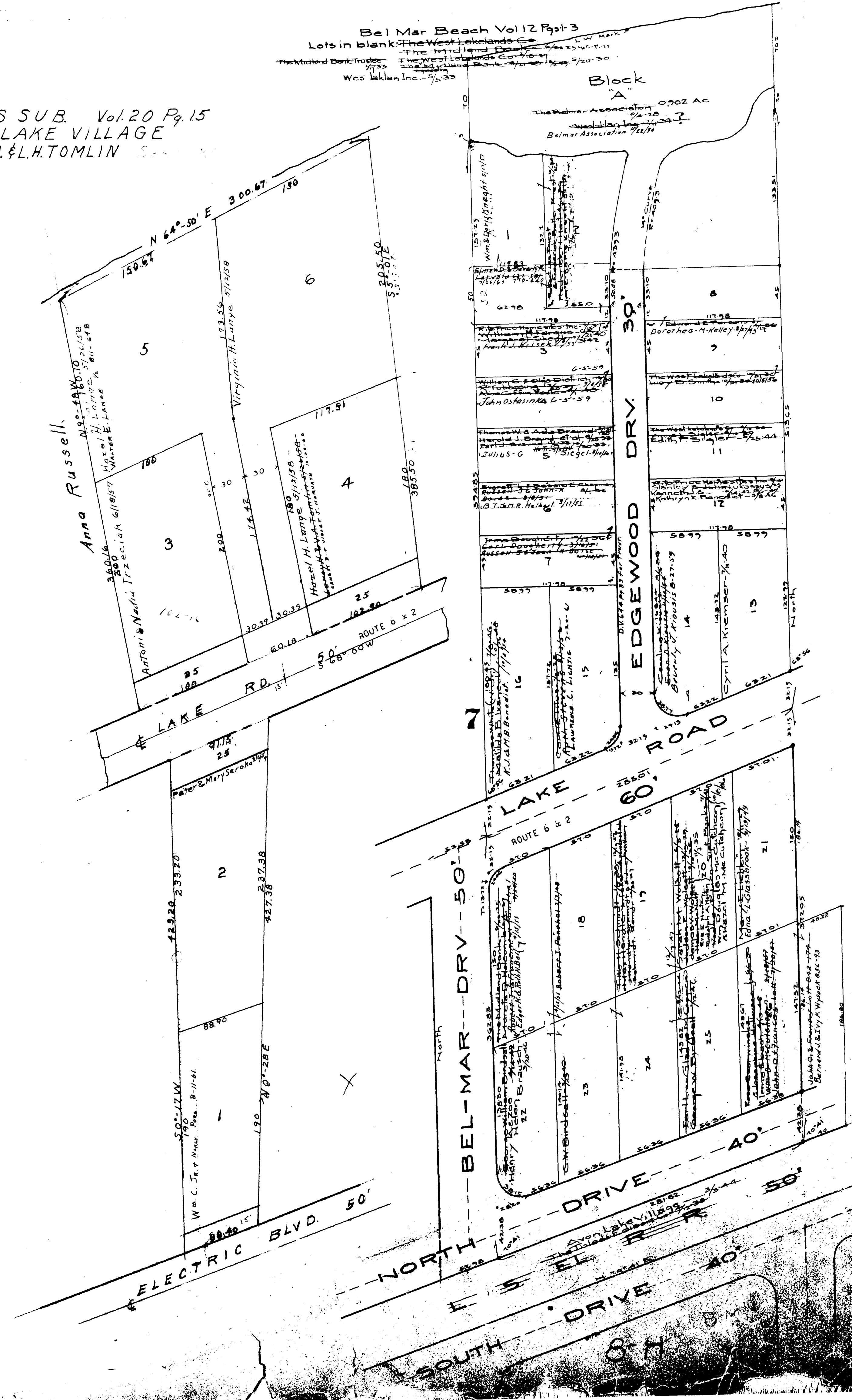
AVON ACRES SUB. NO. 3
VOL 22 PG 61

LAKE COLONY CLUB
PROPOSED

TEN BAKERS ALLOTMENT
SEE PLATE 8A
VOL 11 PG 30

SHADY OAKS SUB.
SEE PG. 8-G

SHADY OAKS SUB. Vol. 20 Pg. 15
SEC. 7 AVON LAKE VILLAGE
Lots in Blank: V. J. & L. H. TOMLIN



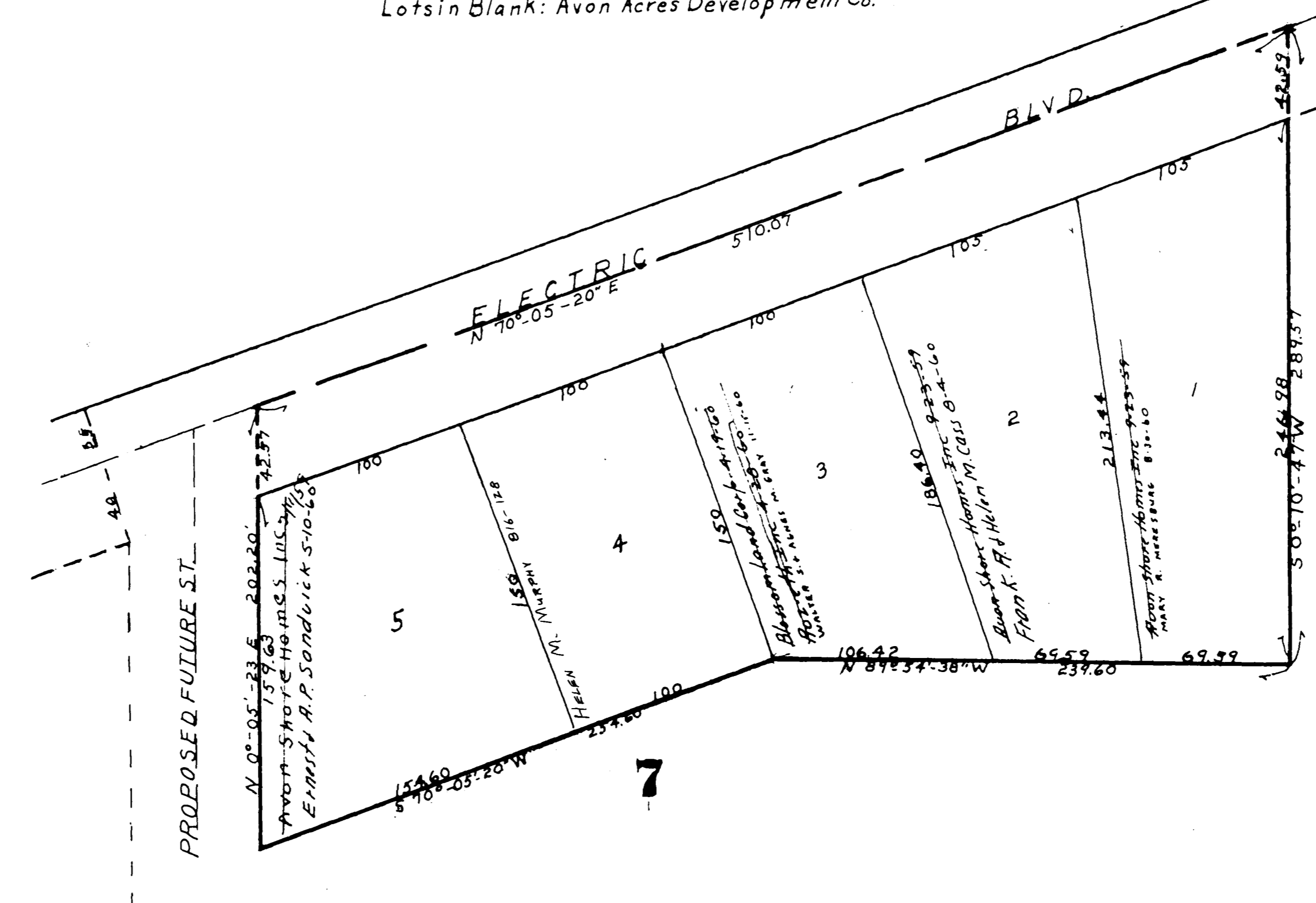
COPYRIGHT 1962
U.S. CODE, TITLE 17
LORAIN COUNTY, OHIO
Reproduced by,
Allied Microfilm Corp.
Akron, Ohio

AVON LAKE
VILLAGE

Bel Mar Beach Vol 12 Pgs 1-3
 Lots in blank: The West Lakelands Co.
 The Midland Bank
 The West Lakelands Co. 2/16/27
 The Midland Bank 2/16/27
 The West Lakelands Co. 2/16/27
 The Midland Bank 2/16/27
 The West Lakelands Co. 2/16/27
 The Midland Bank 2/16/27

LAKE SHORE EL R R 8-H
 SOUTH DRIVE 40'

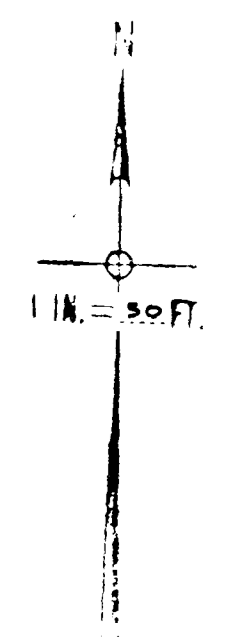
AVON ACRES SUB. N° 1
 O.L. 7 AVON TWP AVON LAKE Vol. 21 P. 21
 Lots in Blank: Avon Acres Development Co.



AVALON BEACH PROPOSED

Edward Strickland - 1/1/27	30
Eleanor M. Fricke - 2/29/27	31
Emma F. Moore - 3/27/27	32
Elsie S. Mills - 9/26/27	33
The West Lakelands Co. 2/28/27 Flora Larsonier - 3/1/27	34
Marie R. - 6/13/27	35
Joseph & Mary Deary - 2/27/27 Elsie Fodor - 7/1/27	36
Herbert C. Wells - 3/3/27	37
Byrtha Ross - 1/2/27	38
The West Lakelands Co. 2/28/27 Dorothy E. Johnson - 2/28/27 John H. Johnson - 2/28/27	39
Isabelle Arnold - 8/3/27	40
Isabelle Arnold - 1/120/27	41
Robert W. Mead - 1/25/27 Lena C. Johnson - 2/18/27 Mildred Haines - 2/18/27	42
Mary E. & Anne Sulzick - 1/25/27	43
Howard Hulsc - 6/17/27 Mildred E. Johnson - 2/28/27 Mildred E. Johnson - 2/28/27 Mary Sarah Capitani - 8/31/27	44
The West Lakelands Co. 2/28/27 Lena C. Johnson - 2/18/27	45

50' MOORELAND DRIVE



COPYRIGHT 1962
 U.S. CODE, TITLE 17
 LORAIN COUNTY, OHIO
 Reproduced by
 Allied Microfilm Corp.
 Akron, Ohio

AVON LAKE VILLAGE

8-1

8
7

112
32

8-K

143	Frankston M. Bauer 1/19/24 1/2 20	209
142	Gatherine Kelly 7/8/22 Mildred Haines 9/18/22	210
119	Eve Realkamer 4/22/29	211
118	Charlotte E. Weller 3/22/22 George E. Nutt 1/21/22 M.E. Arnold 10/15/22	212
117	The West Lakelands Co. 7/15/29 Franklin Co. 2/25/29 Westlake Inc 2/13/29 R.F. Van Yocco 1/1/29 George C. Holt 2/22/29	213
116	John Simpson 3/1/22	214
115	Kenneth Hertz 1/2/21	215
114	Amelia Kramer 7/9/24	216
145		145

353	John A. S. 1/20/21	354
355	John C. Grace E. Winger 7/24/24	356
357	James & Clara Swen 11/25/24	358
359	John C. Lewandowski 5/23/20	360
361	Julius & Sophie Schmiel 1/20/24	362
363	Julius & Sophie Schmiel 7/24/24	364
365	Violetta M. Archibald 7/1/20	366
367	George & Mary Prok 12/20/20	368
369	Julius & Sophie Schmiel 7/24/24	370
371	Hone & Emma Janson 7/15/20	372
373	Julius & Sophie Schmiel 7/24/24	374
376	Charles - Zaban 4/15/22	377
378	William F. Green 1/26/22 Elizabeth Green 1/26/22 George C. Nelson 8/16/22	379
380	Louis J. Grove 8/17/22 Pearl A. & Dorothy L. Grove 1/20/22	381

406	499
405	500
404	501
403	502
402	503
401	504
400	505
399	506

DURRELL

AVE

50'

113	Ethel A. McNeilly 5/2/29 Carmel Wigham 7/2/29	217
112	Harold J. Helwick 2/28/28	218
110	Richard Beck & Fred C. Wills 2/25/25 Gabriel & Lena H. Lombino 4/6/26	219
109	Donald J. Morris 7/22/20	220
108	Mary O. Cabern 8/31/21 Mary O. Cabern 8/31/21 Mary O. Cabern 8/31/21	221
107	Gilbert Fortincher 7/5/23	222
106	John E. Barlow 9/22/20	224
105	Claude Vanscelina 5/23/27 Samuel Joseph 2/1/21	225
104	Elizabeth Byrne 7/26/28	226
103	Emmett Fairclough 7/9/24 The French Creek Realty Co. 7/1/22	227
102	W. McGrath 7/27/24	228
101	Voder Inc. 4/15/24	229
100	Harriet Moore 3/12/20	230
98	Gilbert Fortincher 7/5/23 The French Creek Realty Co. 7/1/22	231
97	Ralph Anselberger 4/21/21	234
95	John A. & Audrey Joy 2/20/20	235

253	254	255
256	257	258
259	260	261
262	263	264
265	266	267
268	269	270
271	272	273
274	275	276
277	278	279
280	281	282
283	284	285
286	287	288
289	290	291
292	293	294
295	296	297
298	299	300

398	507
397	508
396	509
395	510
394	511
392	513
391	514
390	515
389	516
388	517
387	518
386	519
385	520
384	521
383	522
382	523
381	524
380	525

CANTERBURY

AVE

AVON LAKE VILLAGE

COPYRIGHT 1962 U.S. CODE, TITLE 17 LOHAIN COUNTY, OHIO Reproduced by Avon Lake Microfilm Corp. Avon, Ohio

Bel Mar Beach Vol. 12 Pgs 1-3
 Lots in blank, The West Lakelands Co.,
 The Midland Bank, West
 The Midland Bank, West
 The Midland Bank, West
 West Lakan Inc. 3/5 33

147	Mabel Florence Madison 2/26/22	181	H. Schaefer 2/26/22
146	Mama Agatha Sylaska 7/5/02 Joseph & Robert Kortan 4/11/59	182	Emma E. Wagner 3/23/23 Lillian L. Schaefer 3/23/23 Joseph H. & Rose M. 1/26/23
145	Emily F. & Donald L. Pasley 3/29/29 RALPH ANSEL BERGER 4-21-61	183	John E. Blomert 7/29/22
144		184	John E. & Edward H. Glover 7/29/22 Norman H. & Kathleen F. 1/17/53
143		185	John L. & Mary E. 8/10/57 Norman R. Fisher 8/10/57
142		186	John L. & Mary E. 8/10/57
141		187	John L. & Mary E. 8/10/57
140		188	John L. & Mary E. 8/10/57
139		189	John L. & Mary E. 8/10/57

138		326	
137		327	
136		328	
135		329	
134		330	
133		331	
132		332	
131		333	
130		334	

129		476	
128		477	
127		478	
126		479	
125		480	
124		481	
123		482	
122		483	
121		484	

REDWOOD BLVD

187		195	
186		196	
185		197	
184		198	
183		199	
182		200	
181		201	
180		202	
179		203	
178		204	
177		205	
176		206	
175		207	
174		208	
173		209	
172		210	
171		211	
170		212	
169		213	
168		214	
167		215	
166		216	
165		217	
164		218	
163		219	
162		220	
161		221	
160		222	
159		223	
158		224	
157		225	
156		226	
155		227	
154		228	
153		229	
152		230	
151		231	
150		232	
149		233	
148		234	
147		235	

130		338	
129		339	
128		340	
127		341	
126		342	
125		343	
124		344	
123		345	
122		346	
121		347	
120		348	
119		349	
118		350	
117		351	
116		352	
115		353	
114		354	
113		355	
112		356	
111		357	
110		358	
109		359	
108		360	
107		361	
106		362	
105		363	
104		364	
103		365	
102		366	
101		367	
100		368	
99		369	
98		370	
97		371	
96		372	
95		373	
94		374	
93		375	
92		376	
91		377	
90		378	
89		379	
88		380	
87		381	
86		382	
85		383	
84		384	
83		385	
82		386	
81		387	
80		388	
79		389	
78		390	
77		391	
76		392	
75		393	
74		394	
73		395	
72		396	
71		397	
70		398	
69		399	
68		400	

422		482	
421		483	
420		484	
419		485	
418		486	
417		487	
416		488	
415		489	
414		490	
413		491	
412		492	
411		493	
410		494	
409		495	
408		496	
407		497	
406		498	
405		499	
404		500	

MOORELAND DRIVE

BEL-MAR BOULEVARD

ARTSDALE DRIVE

AVON LAKE VILLAGE

ROCKWOOD

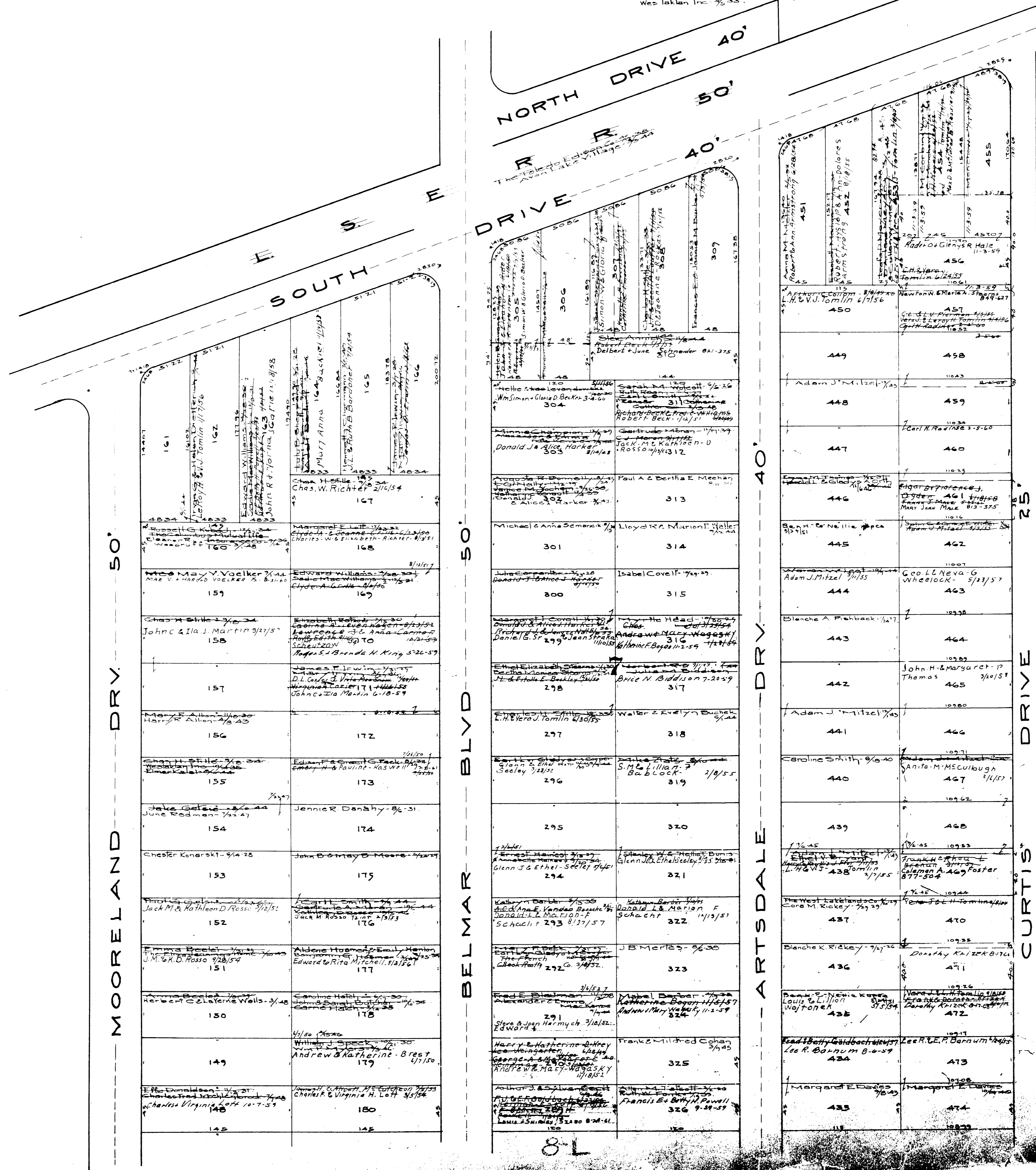
FERRISWOOD

CURTIS DRIVE

AVON LAKE VILLAGE


Copyright 1962
 U.S. Code, Title 17
 Lorain County, Ohio
 Reproduced by
 Allied Microfilm Corp.
 Akron, Ohio

Bel Mar Beach Vol. 12 Pgs 1-3
Lots in blank: The West Lakeland Co.
The Lakeland Bank - 1/25-25-1913
The West Lakeland Co. 1/25-25-1913
The Lakeland Bank - 1/25-25-1913
The West Lakeland Co. 1/25-25-1913
The Lakeland Bank - 1/25-25-1913
The West Lakeland Co. 1/25-25-1913




AVON LAKE VILLAGE

COPYRIGHT 1962
U.S. CODE, TITLE 17
LORAIN COUNTY, OHIO
Reproduced by:
Allied Microfilm Corp.
Akron, Ohio



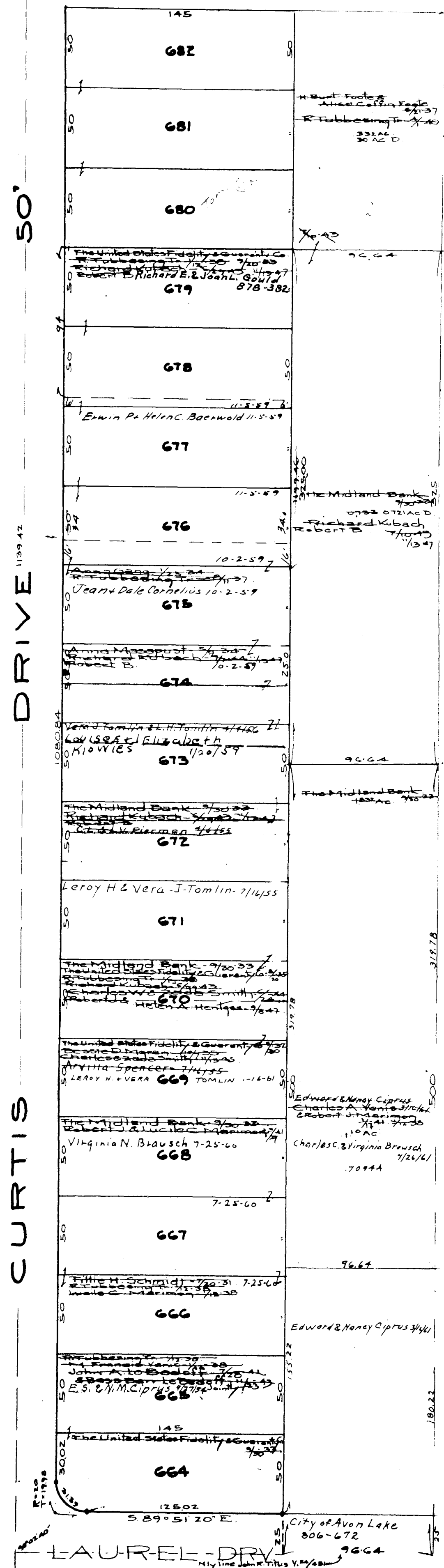
8-0
8-0



AVON LAKE VILLAGE

COPYRIGHT 1962
U.S. COPIES
LORAIN COUNTY, OHIO
Reproduced by
Allied Microfilm Corp.
Akron, Ohio

Belmar Beach No 2 Vol 12 Pg 34
Lots in blank: The West Lakelands Co.
M. Kelly 24 20



DRIVE 50'

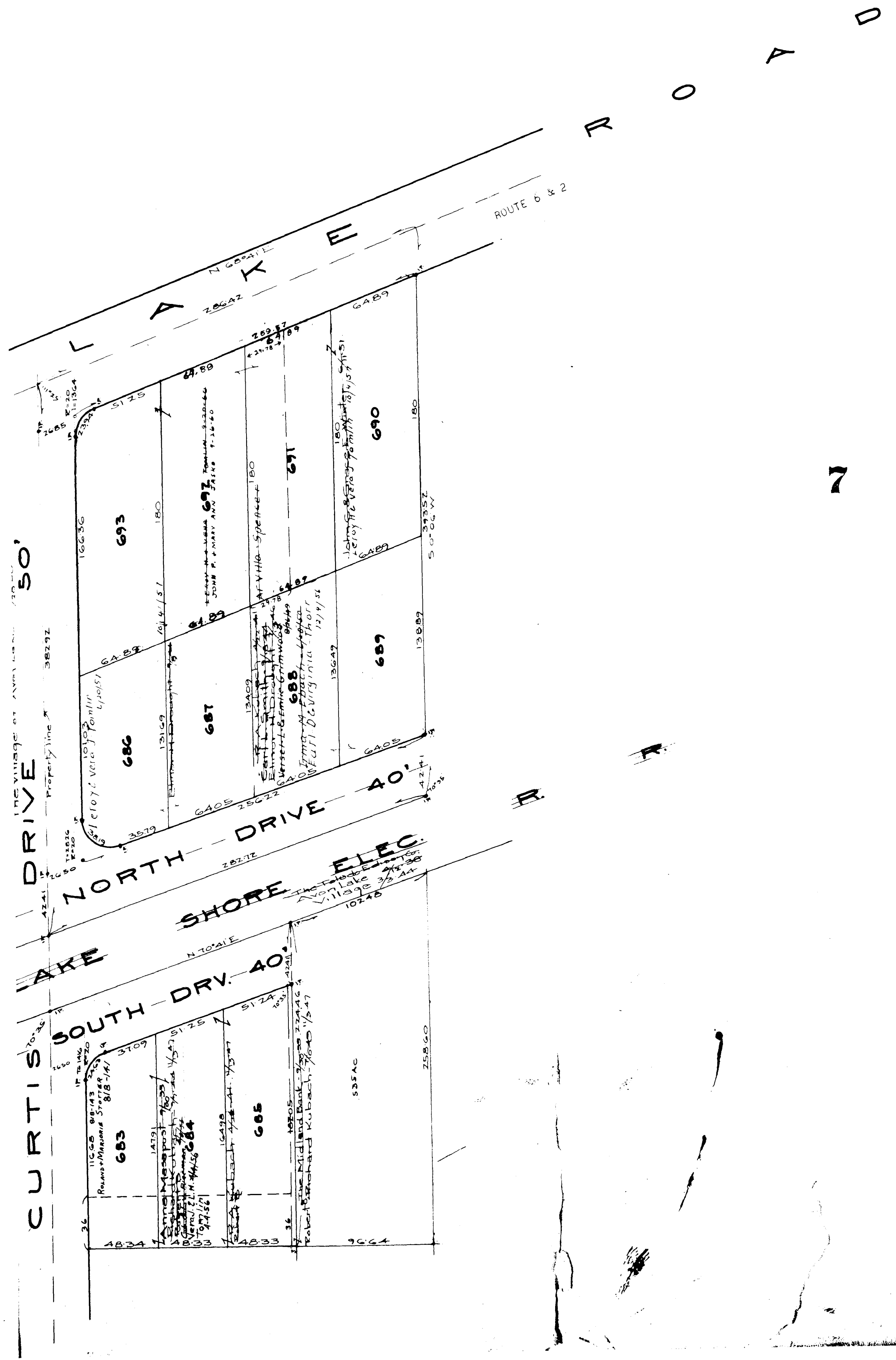
CURTIS

LAUREL-DRY

COPYRIGHT 1962
U.S. CODE, TITLE 17
LORAIN COUNTY, OHIO
Reproduced by,
Allied Microfilm Corp.
Akron, Ohio

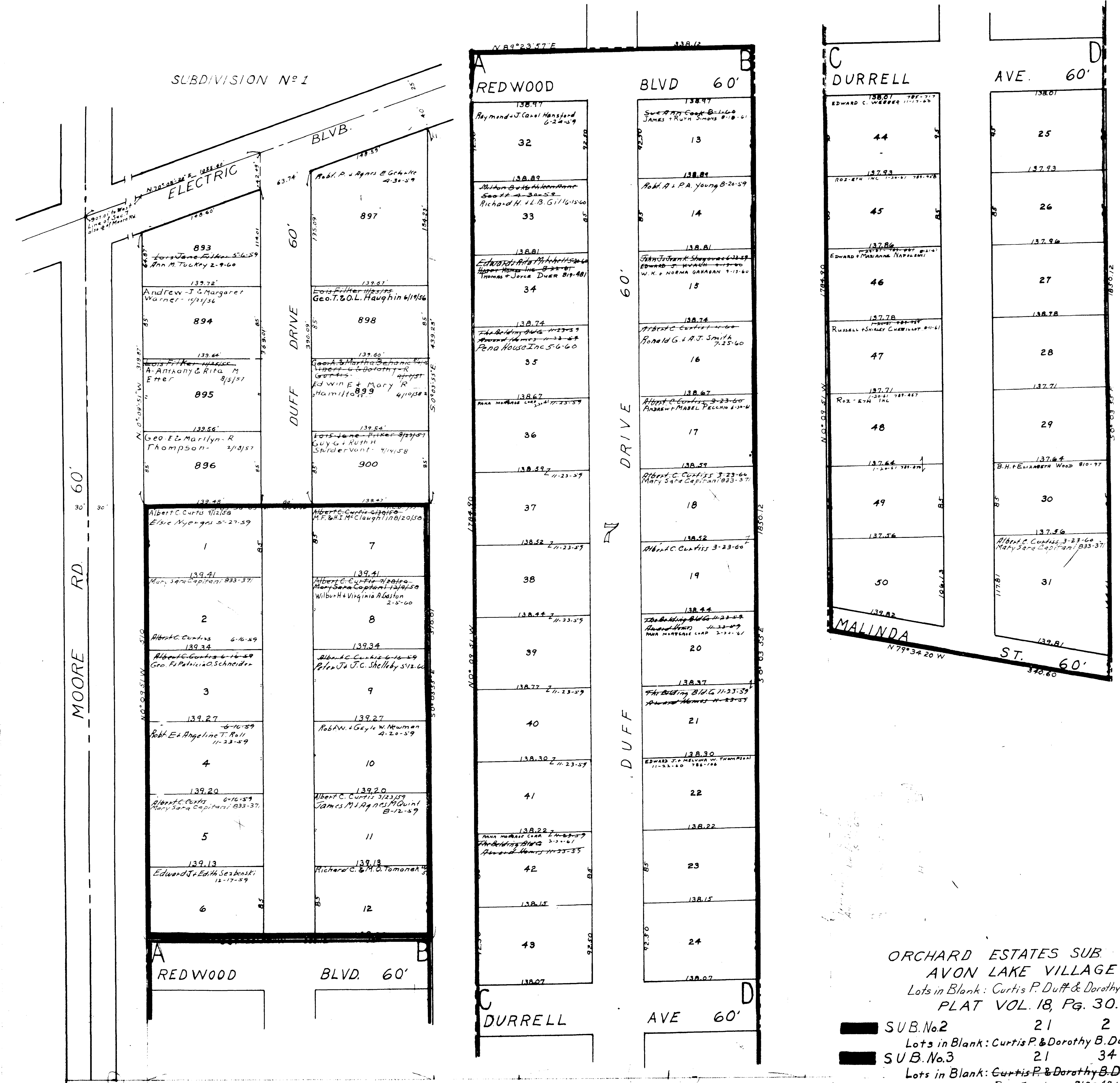
AVON LAKE
VILLAGE

Belmar Beach No 2 Vol 12 Pg 34
Lots in blank: The West Lakelands Co.
M. Kelly



COPYRIGHT 1962
U.S. CODE, TITLE 17
LORAIN COUNTY, OHIO
Reproduced by,
Allied Microfilm Corp.
Akron, Ohio

AVON LAKE
VILLAGE



COPYRIGHT 1962
 U.S. CODE, TITLE 17
 LORAIN COUNTY, OHIO
 Reproduced by,
 Allied Microfilm Corp.
 Akron, Ohio

**AVON LAKE
 VILLAGE**

The Village of Avon - Lane Corp. et al.
For Dedication of part intint see Vol 12 Pgs 32-33



5

9

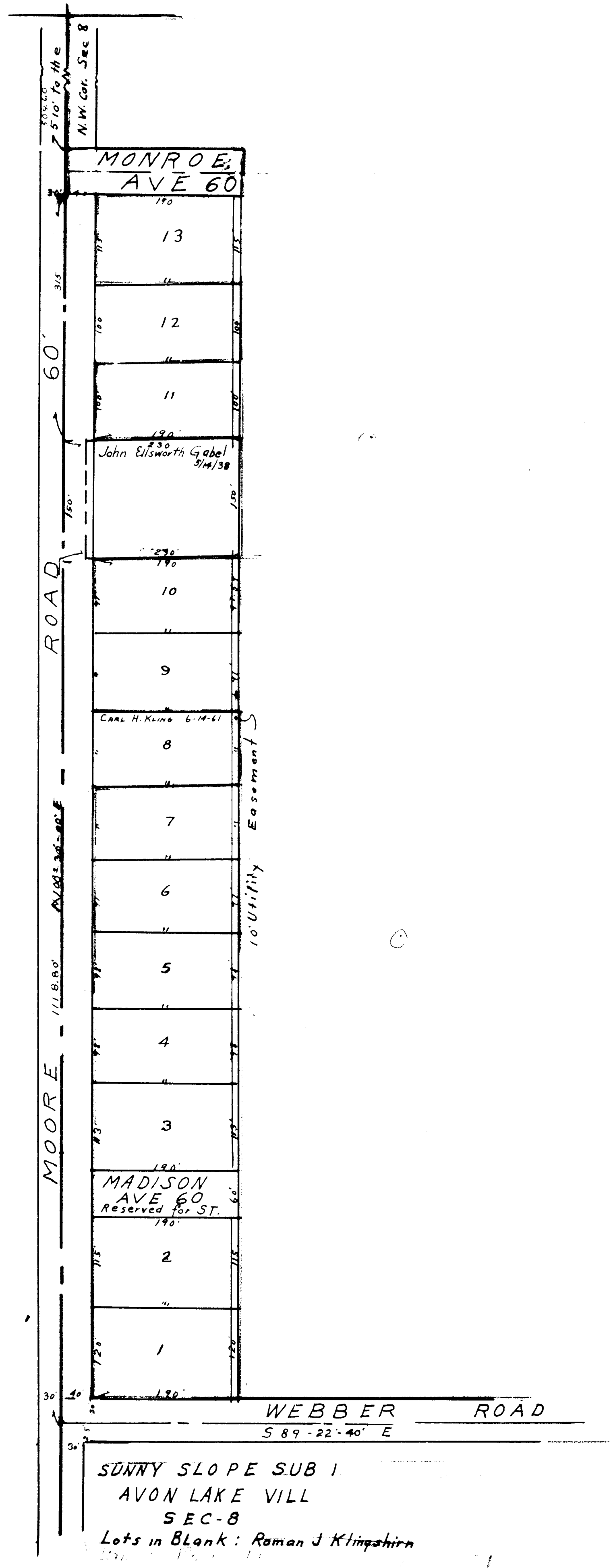
9

123
45

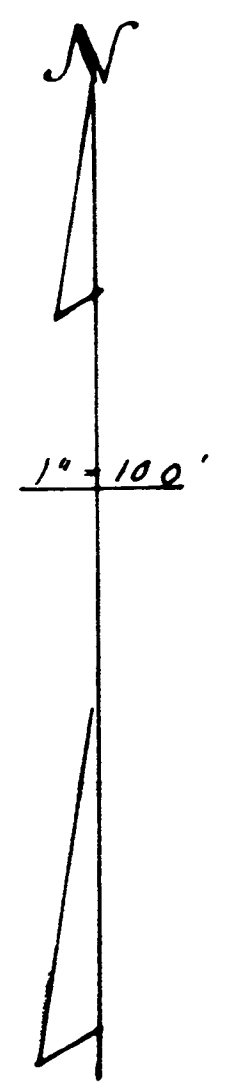
AVON VILLAGE PAGE 10

COPYRIGHT 1962
U.S. CODE, TITLE 17
LORAIN COUNTY, OHIO
Reproduced by,
Allied Microfilm Corp.
Akron, Ohio

AVON LAKE
VILLAGE



08



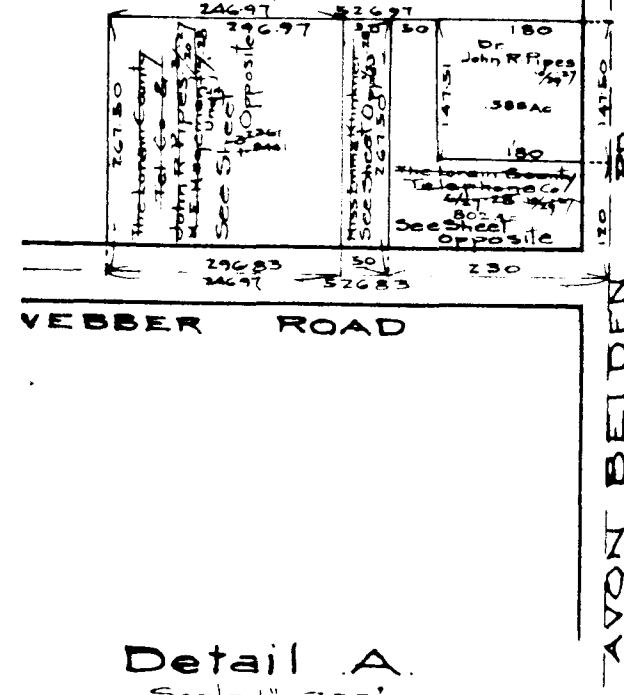

COPYRIGHT 1962
 U.S. CODE, TITLE 17
 LORAIN COUNTY, OHIO
 Reproduced by,
 Allied Microfilm Corp.
 Akron, Ohio

AVON LAKE
 VILLAGE

Reduced to 1" = 600'


AVON TWP.

Scale 1" = 600'



9

29



COPYRIGHT 1962
 U.S. CODE, TITLE 17
 LORAIN COUNTY, OHIO
 Reproduced by,
 Allied Microfilm Corp.
 Akron, Ohio

AVON LAKE
 VILLAGE

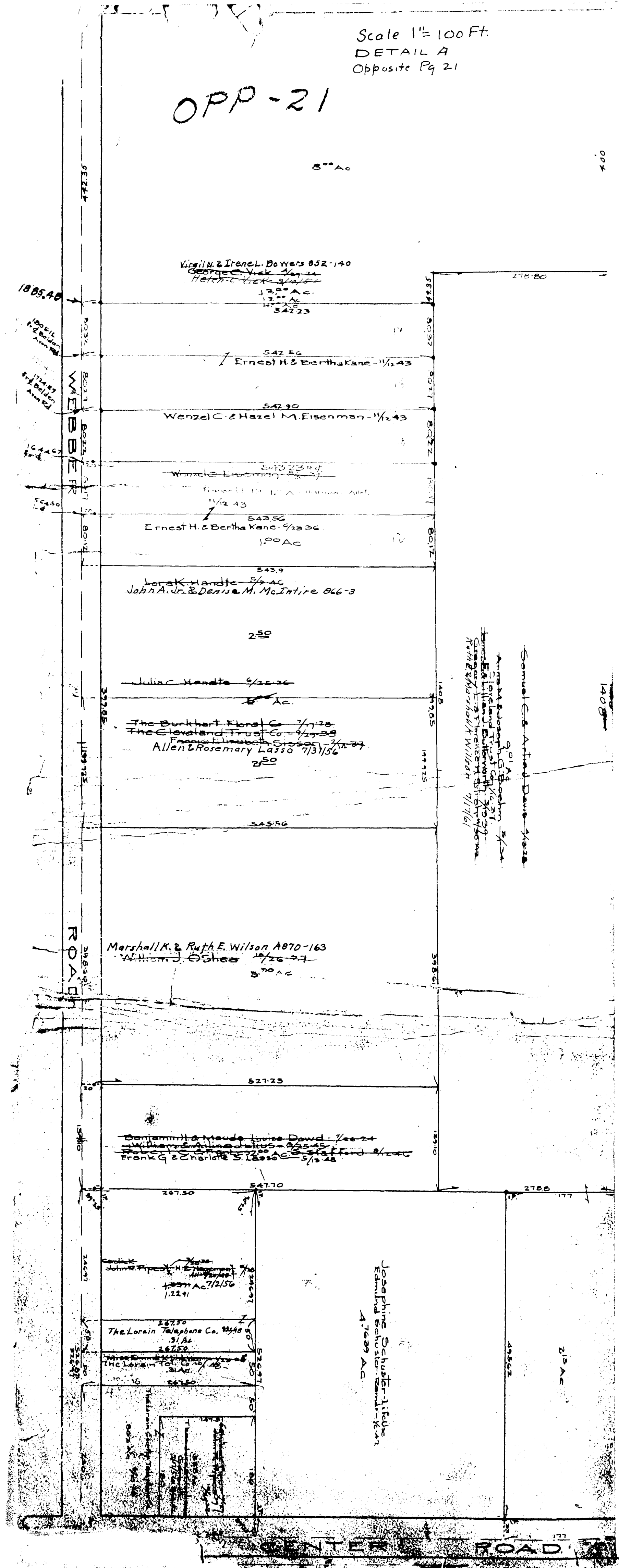
AVON VILLAGE PAGE 20

21

125

45

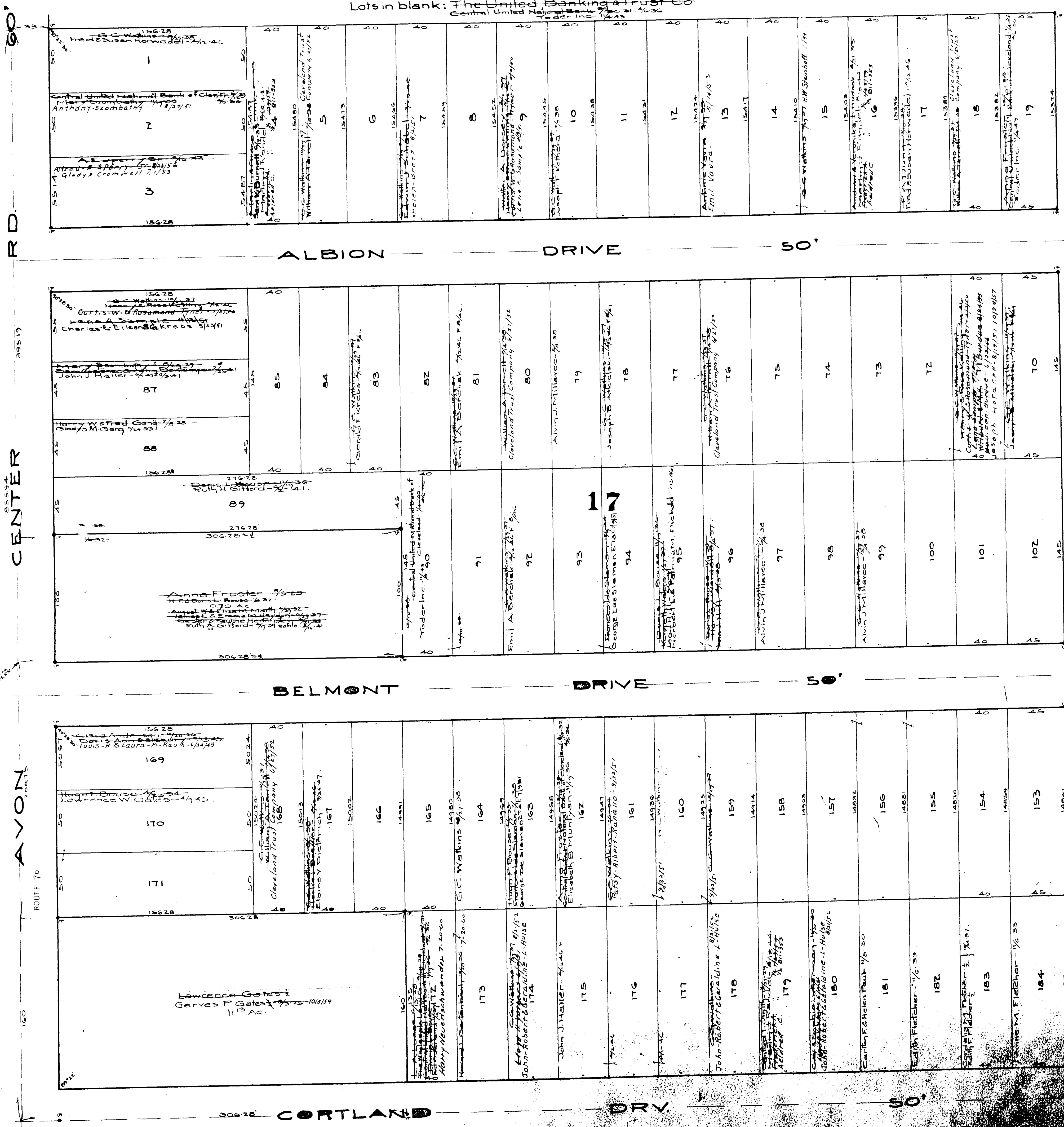
OPP-21



AVON LAKE VILLAGE

COPYRIGHT 1962
U.S. CODE, TITLE 17
LORAIN COUNTY, OHIO
Reproduced by,
Allied Microfilm Corp.
Akron, Ohio

Avon Center Estates No2 Vol.12 Pg19
Lots in blank: The United Banking & Trust Co.
Central United National Bank
Yoder Inc. 1/4 3/2



Center Rd. 60'

Woodstock Ave. 60'

Cortland Dr. 50'

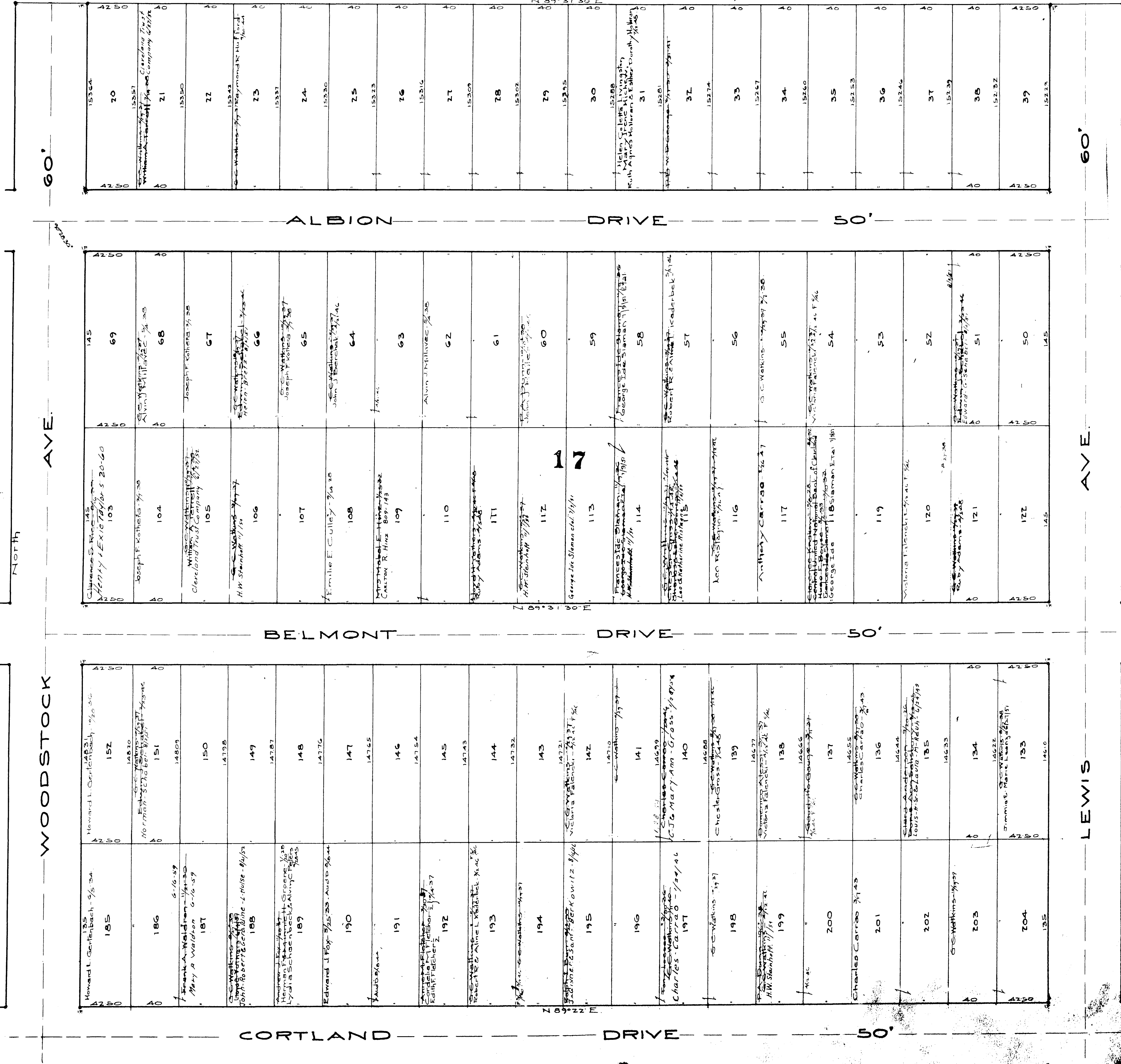
Albion Drive 50'

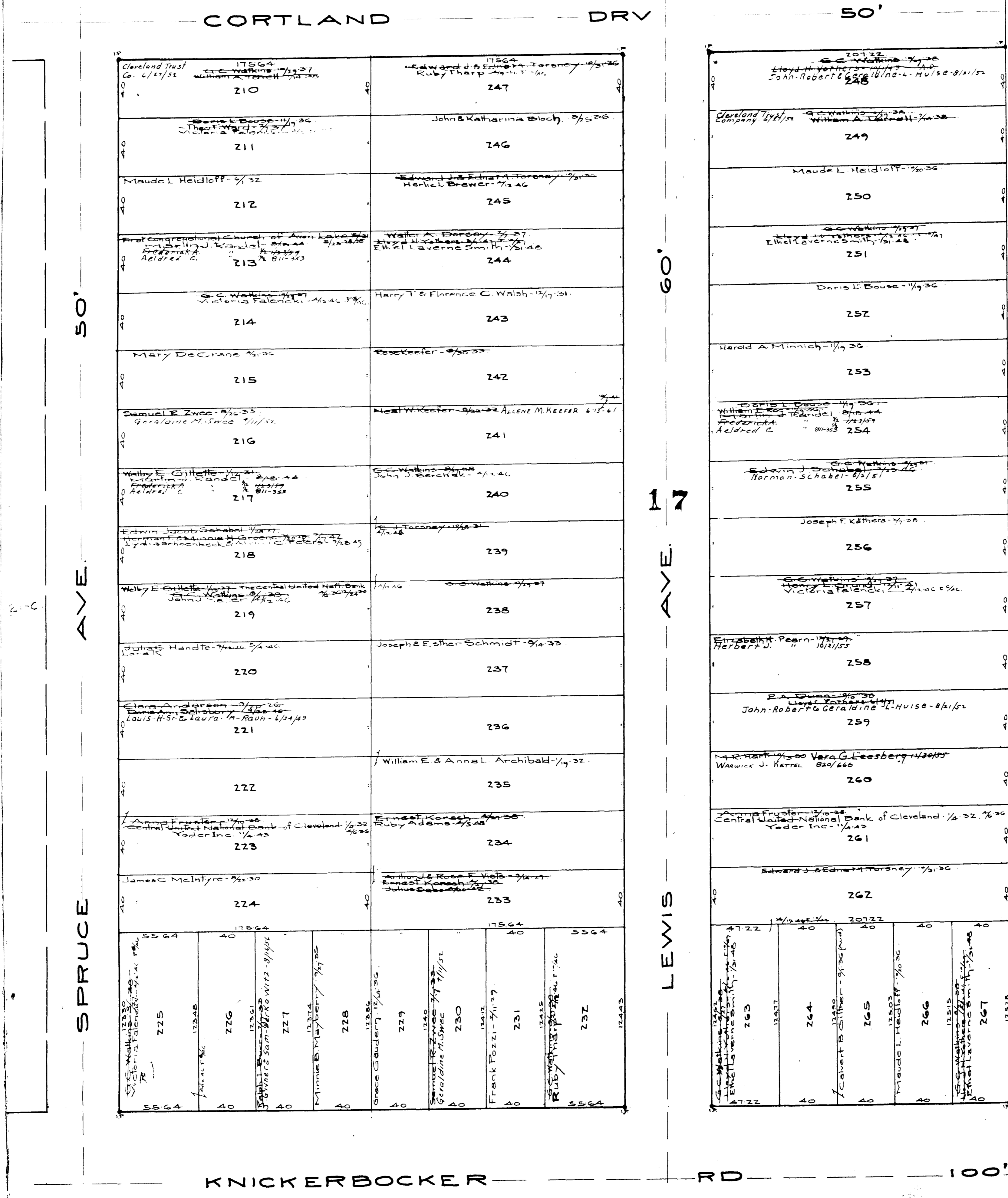
Avon Center Estates No. 2

Route 76

COPYRIGHT 1962
U.S. CODE, TITLE 17
LOAN COUNTY, OHIO
Reproduced by,
Allied Microfilm Corp.
Akron, Ohio

AVON LAKE
VILLAGE





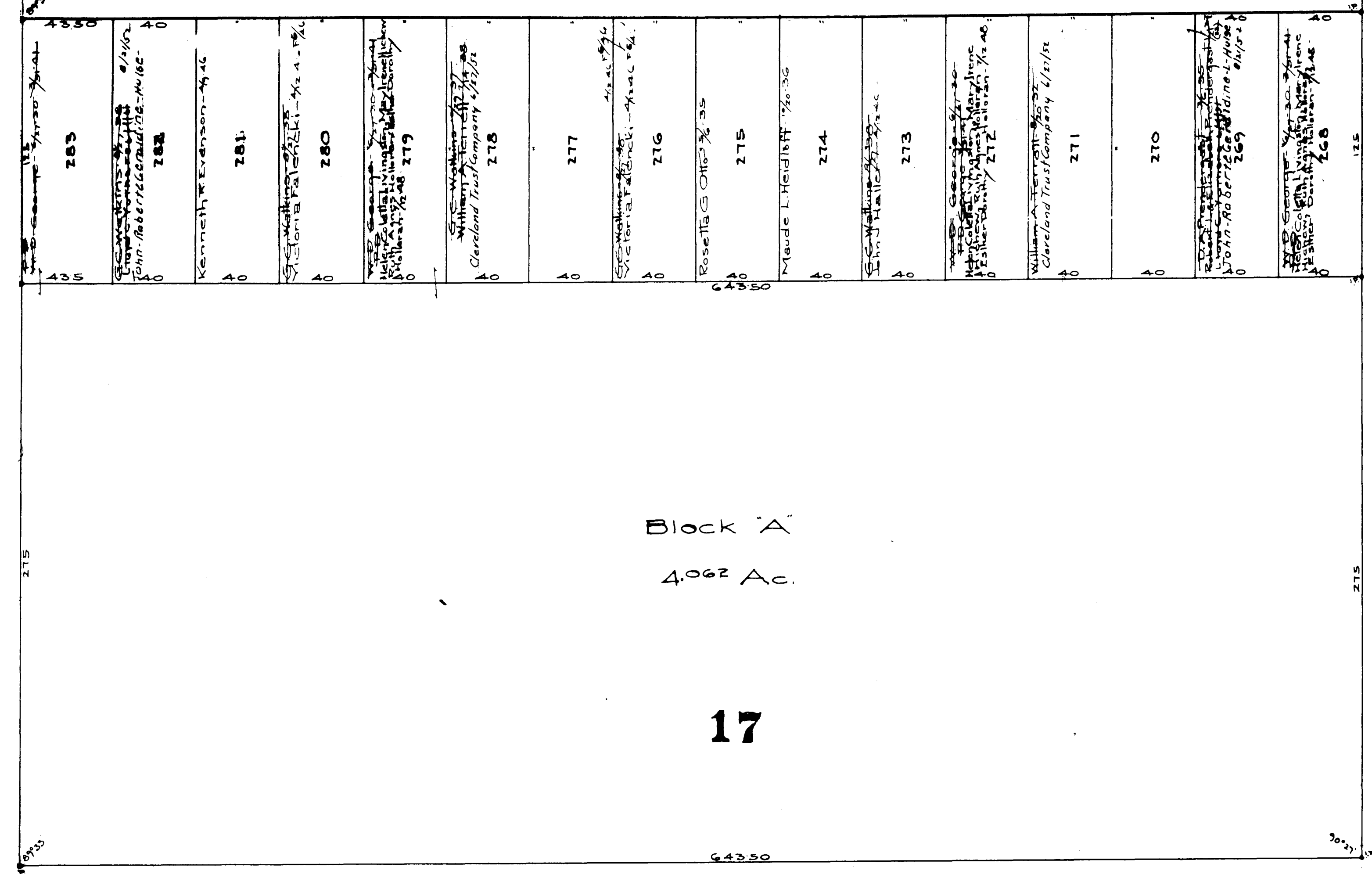
AVON LAKE VILLAGE

COPYRIGHT 1962
 U.S. CODE, TITLE 17
 LORAIN COUNTY, OHIO
 Reproduced by,
 Allied Microfilm Corp.
 Akron, Ohio

21
D

130
50

KNICKERBOCKER RD. 100'



283	George H. ...
284	...
285	...
286	...
287	...
288	...
289	...
290	...
291	...
292	...
293	...
294	...
295	...
296	...
297	...
298	...

Block 'A'

4.062 Ac.

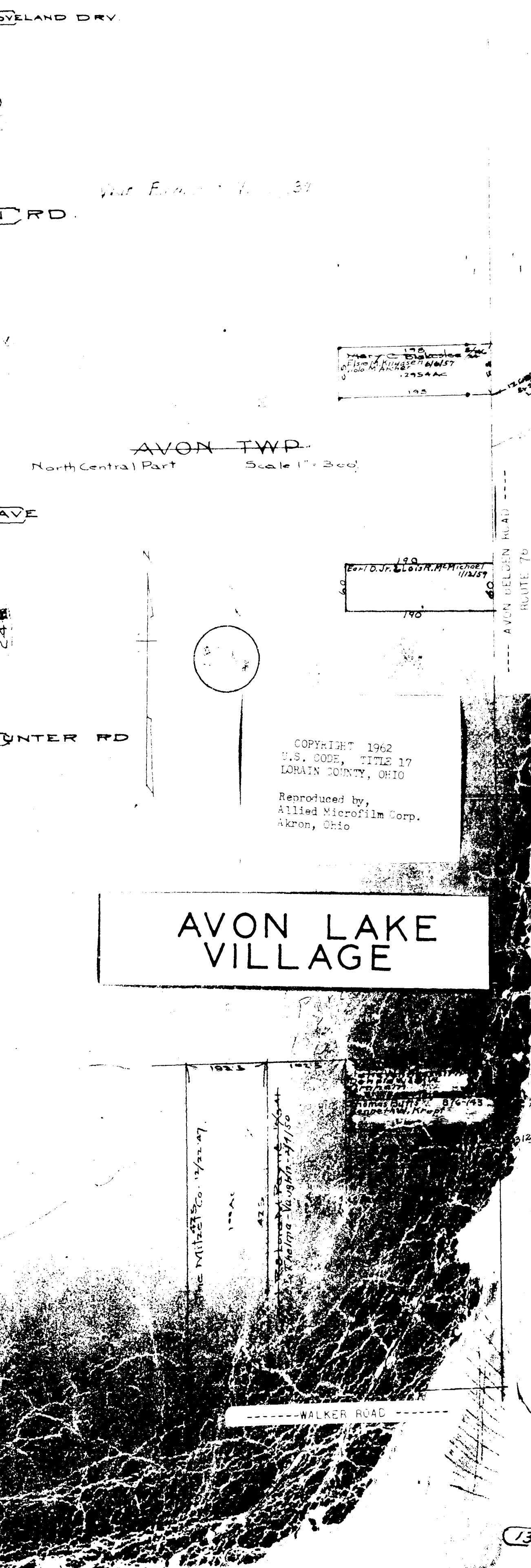
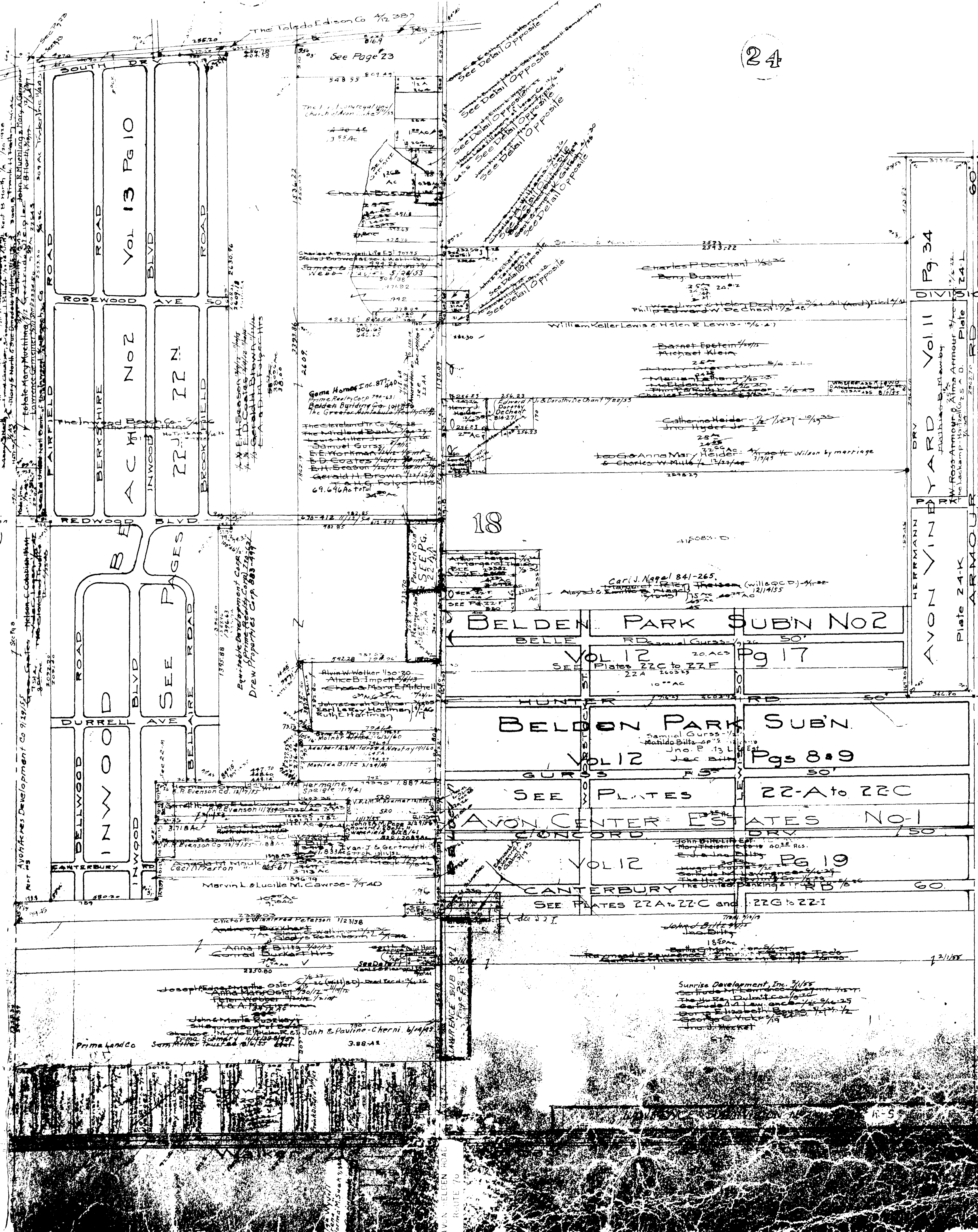
17

643.50

COPYRIGHT 1962
 U.S. CODE, TITLE 17
 LORAIN COUNTY, OHIO
 Reproduced by,
 Allied Microfilm Corp.
 Akron, Ohio

AVON LAKE
 VILLAGE

24



St. David's 857-140

High Acres Development Co 9/21/55
See Pgs 18, 19, 20, 21, 22, 23, 24, 25, 26, 27, 28, 29, 30, 31, 32, 33, 34, 35, 36, 37, 38, 39, 40, 41, 42, 43, 44, 45, 46, 47, 48, 49, 50, 51, 52, 53, 54, 55, 56, 57, 58, 59, 60, 61, 62, 63, 64, 65, 66, 67, 68, 69, 70, 71, 72, 73, 74, 75, 76, 77, 78, 79, 80, 81, 82, 83, 84, 85, 86, 87, 88, 89, 90, 91, 92, 93, 94, 95, 96, 97, 98, 99, 100, 101, 102, 103, 104, 105, 106, 107, 108, 109, 110, 111, 112, 113, 114, 115, 116, 117, 118, 119, 120, 121, 122, 123, 124, 125, 126, 127, 128, 129, 130, 131, 132, 133, 134, 135, 136, 137, 138, 139, 140, 141, 142, 143, 144, 145, 146, 147, 148, 149, 150, 151, 152, 153, 154, 155, 156, 157, 158, 159, 160, 161, 162, 163, 164, 165, 166, 167, 168, 169, 170, 171, 172, 173, 174, 175, 176, 177, 178, 179, 180, 181, 182, 183, 184, 185, 186, 187, 188, 189, 190, 191, 192, 193, 194, 195, 196, 197, 198, 199, 200, 201, 202, 203, 204, 205, 206, 207, 208, 209, 210, 211, 212, 213, 214, 215, 216, 217, 218, 219, 220, 221, 222, 223, 224, 225, 226, 227, 228, 229, 230, 231, 232, 233, 234, 235, 236, 237, 238, 239, 240, 241, 242, 243, 244, 245, 246, 247, 248, 249, 250, 251, 252, 253, 254, 255, 256, 257, 258, 259, 260, 261, 262, 263, 264, 265, 266, 267, 268, 269, 270, 271, 272, 273, 274, 275, 276, 277, 278, 279, 280, 281, 282, 283, 284, 285, 286, 287, 288, 289, 290, 291, 292, 293, 294, 295, 296, 297, 298, 299, 300, 301, 302, 303, 304, 305, 306, 307, 308, 309, 310, 311, 312, 313, 314, 315, 316, 317, 318, 319, 320, 321, 322, 323, 324, 325, 326, 327, 328, 329, 330, 331, 332, 333, 334, 335, 336, 337, 338, 339, 340, 341, 342, 343, 344, 345, 346, 347, 348, 349, 350, 351, 352, 353, 354, 355, 356, 357, 358, 359, 360, 361, 362, 363, 364, 365, 366, 367, 368, 369, 370, 371, 372, 373, 374, 375, 376, 377, 378, 379, 380, 381, 382, 383, 384, 385, 386, 387, 388, 389, 390, 391, 392, 393, 394, 395, 396, 397, 398, 399, 400, 401, 402, 403, 404, 405, 406, 407, 408, 409, 410, 411, 412, 413, 414, 415, 416, 417, 418, 419, 420, 421, 422, 423, 424, 425, 426, 427, 428, 429, 430, 431, 432, 433, 434, 435, 436, 437, 438, 439, 440, 441, 442, 443, 444, 445, 446, 447, 448, 449, 450, 451, 452, 453, 454, 455, 456, 457, 458, 459, 460, 461, 462, 463, 464, 465, 466, 467, 468, 469, 470, 471, 472, 473, 474, 475, 476, 477, 478, 479, 480, 481, 482, 483, 484, 485, 486, 487, 488, 489, 490, 491, 492, 493, 494, 495, 496, 497, 498, 499, 500, 501, 502, 503, 504, 505, 506, 507, 508, 509, 510, 511, 512, 513, 514, 515, 516, 517, 518, 519, 520, 521, 522, 523, 524, 525, 526, 527, 528, 529, 530, 531, 532, 533, 534, 535, 536, 537, 538, 539, 540, 541, 542, 543, 544, 545, 546, 547, 548, 549, 550, 551, 552, 553, 554, 555, 556, 557, 558, 559, 560, 561, 562, 563, 564, 565, 566, 567, 568, 569, 570, 571, 572, 573, 574, 575, 576, 577, 578, 579, 580, 581, 582, 583, 584, 585, 586, 587, 588, 589, 590, 591, 592, 593, 594, 595, 596, 597, 598, 599, 600, 601, 602, 603, 604, 605, 606, 607, 608, 609, 610, 611, 612, 613, 614, 615, 616, 617, 618, 619, 620, 621, 622, 623, 624, 625, 626, 627, 628, 629, 630, 631, 632, 633, 634, 635, 636, 637, 638, 639, 640, 641, 642, 643, 644, 645, 646, 647, 648, 649, 650, 651, 652, 653, 654, 655, 656, 657, 658, 659, 660, 661, 662, 663, 664, 665, 666, 667, 668, 669, 670, 671, 672, 673, 674, 675, 676, 677, 678, 679, 680, 681, 682, 683, 684, 685, 686, 687, 688, 689, 690, 691, 692, 693, 694, 695, 696, 697, 698, 699, 700, 701, 702, 703, 704, 705, 706, 707, 708, 709, 710, 711, 712, 713, 714, 715, 716, 717, 718, 719, 720, 721, 722, 723, 724, 725, 726, 727, 728, 729, 730, 731, 732, 733, 734, 735, 736, 737, 738, 739, 740, 741, 742, 743, 744, 745, 746, 747, 748, 749, 750, 751, 752, 753, 754, 755, 756, 757, 758, 759, 760, 761, 762, 763, 764, 765, 766, 767, 768, 769, 770, 771, 772, 773, 774, 775, 776, 777, 778, 779, 780, 781, 782, 783, 784, 785, 786, 787, 788, 789, 790, 791, 792, 793, 794, 795, 796, 797, 798, 799, 800, 801, 802, 803, 804, 805, 806, 807, 808, 809, 810, 811, 812, 813, 814, 815, 816, 817, 818, 819, 820, 821, 822, 823, 824, 825, 826, 827, 828, 829, 830, 831, 832, 833, 834, 835, 836, 837, 838, 839, 840, 841, 842, 843, 844, 845, 846, 847, 848, 849, 850, 851, 852, 853, 854, 855, 856, 857, 858, 859, 860, 861, 862, 863, 864, 865, 866, 867, 868, 869, 870, 871, 872, 873, 874, 875, 876, 877, 878, 879, 880, 881, 882, 883, 884, 885, 886, 887, 888, 889, 890, 891, 892, 893, 894, 895, 896, 897, 898, 899, 900, 901, 902, 903, 904, 905, 906, 907, 908, 909, 910, 911, 912, 913, 914, 915, 916, 917, 918, 919, 920, 921, 922, 923, 924, 925, 926, 927, 928, 929, 930, 931, 932, 933, 934, 935, 936, 937, 938, 939, 940, 941, 942, 943, 944, 945, 946, 947, 948, 949, 950, 951, 952, 953, 954, 955, 956, 957, 958, 959, 960, 961, 962, 963, 964, 965, 966, 967, 968, 969, 970, 971, 972, 973, 974, 975, 976, 977, 978, 979, 980, 981, 982, 983, 984, 985, 986, 987, 988, 989, 990, 991, 992, 993, 994, 995, 996, 997, 998, 999, 1000

AVON LAKE VILLAGE

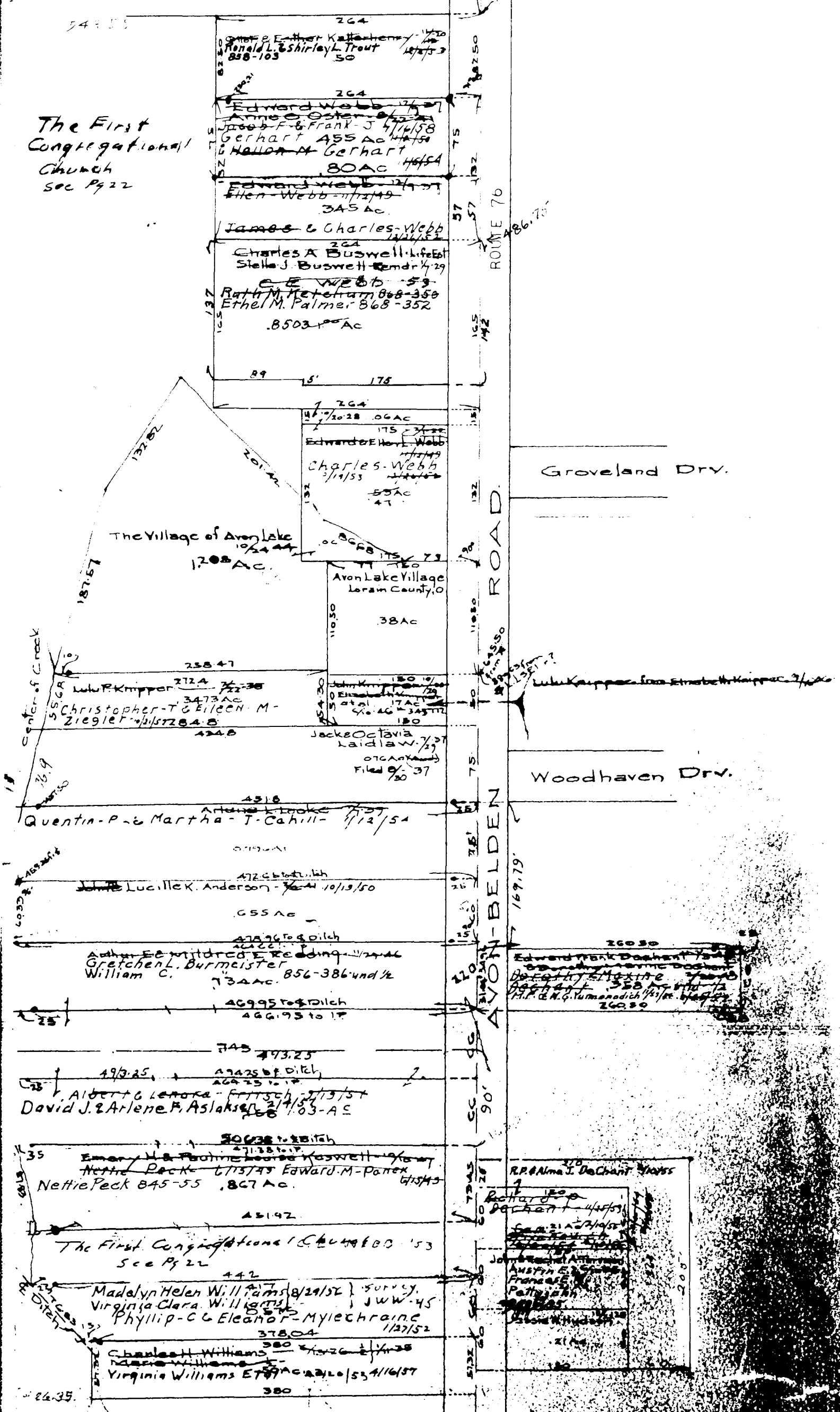
COPYRIGHT 1962
U.S. CODE, TITLE 17
LOHAIN COUNTY, OHIO
Reproduced by
Allied Microfilm Corp.
Akron, Ohio

OP-22

OPP-22

The First
Congregational
Church
Sec 1922

The Village of Avon Lake
1200 AC



Groveland Dr.

Woodhaven Dr.

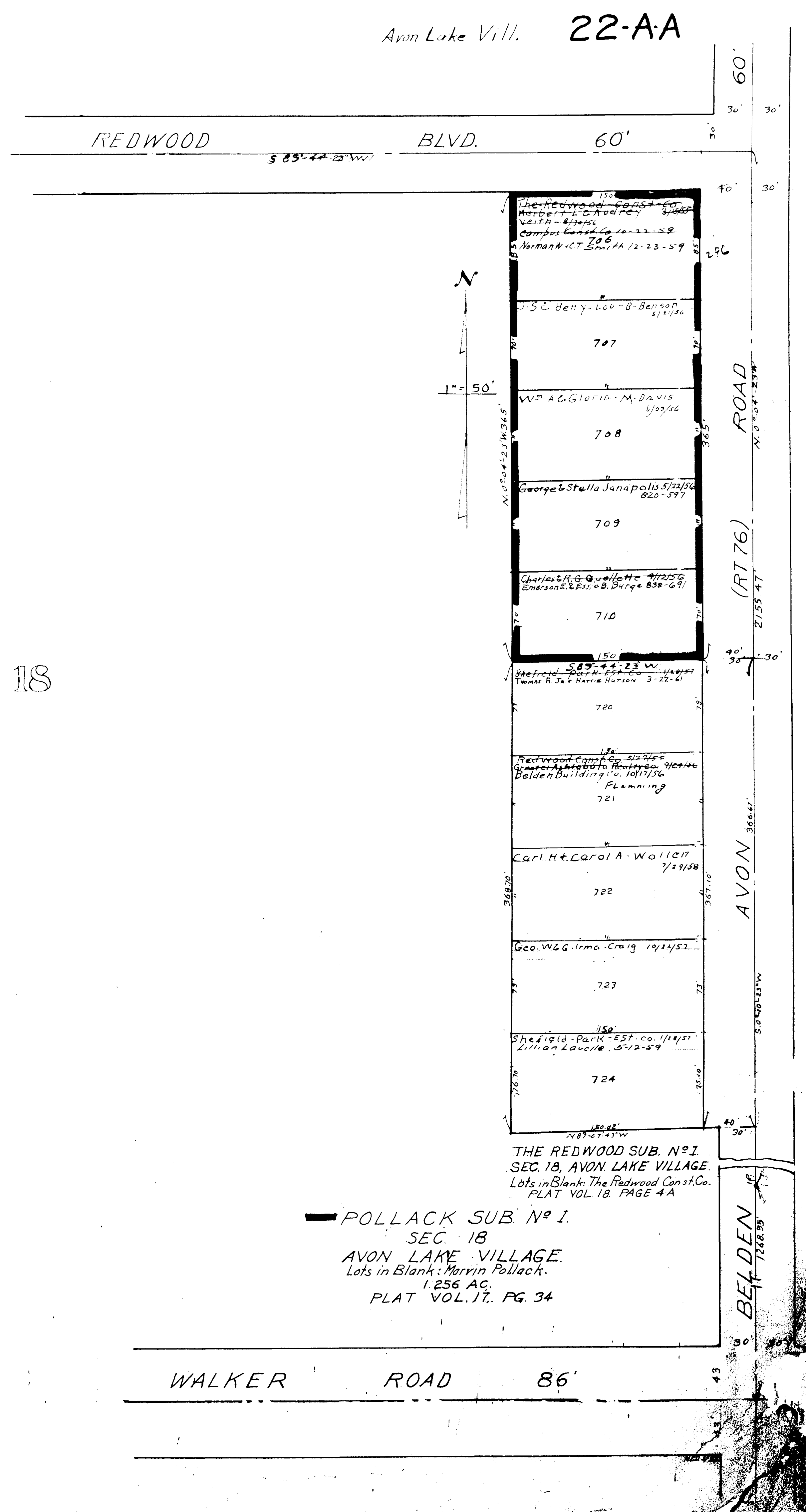
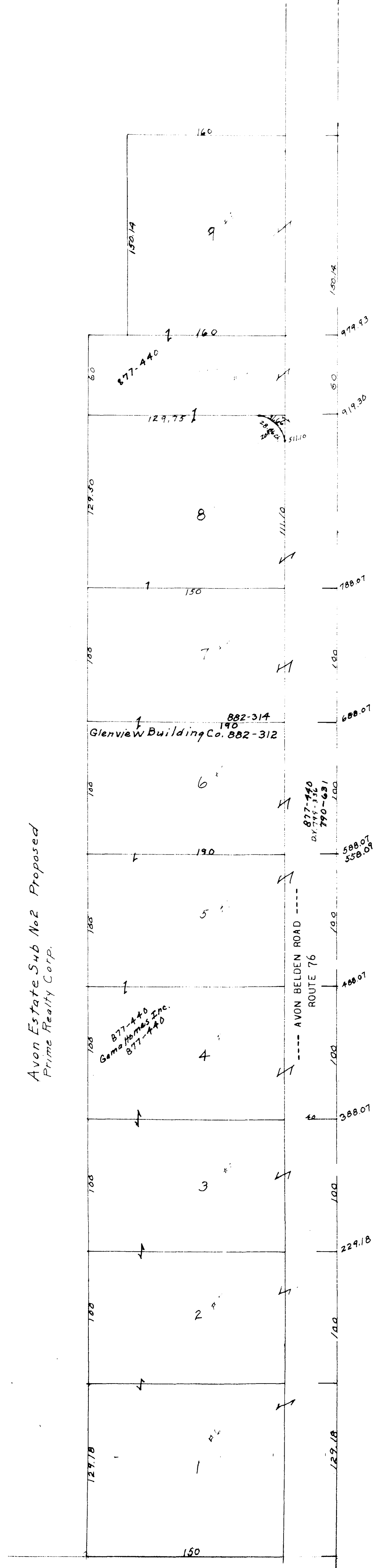
AVON BELDEN ROAD

1"=100'

COPYRIGHT 1962
 U.S. CODE, TITLE 17
 LORAIN COUNTY, OHIO

Reproduced by,
 Allied Microfilm Corp.
 Akron, Ohio

AVON LAKE VILLAGE



AVON LAKE VILLAGE

COPYRIGHT 1962
U.S. CODE, TITLE 17
LORAIN COUNTY, OHIO
Reproduced by,
Allied Microfilm Corp.
Akron, Ohio

POLLACK SUB NO 1.
SEC. 18
AVON LAKE VILLAGE.
Lots in Blank: Marvin Pollack.
1.256 AC.
PLAT VOL. 17. PG. 34

18

BELLE ROAD

50'

194	195	196	197	198	199	200	201	202	203	204	205	206	207	208	209	210	211	212	213	214	215	216	217	218	219	220	221	222	223	224	225	226	227	228	229	230	231	232	233	234	235	236	237	238	239	240	241	242	243	244	245	246	247	248	249	250
-----	-----	-----	-----	-----	-----	-----	-----	-----	-----	-----	-----	-----	-----	-----	-----	-----	-----	-----	-----	-----	-----	-----	-----	-----	-----	-----	-----	-----	-----	-----	-----	-----	-----	-----	-----	-----	-----	-----	-----	-----	-----	-----	-----	-----	-----	-----	-----	-----	-----	-----	-----	-----	-----	-----	-----	-----

FOR RE-SUBDIVISIONS OF LOTS SEE PGS 22-Q, P

Belden Park Subh No 2 Vol. 12 Pg 17

Belden Park Subh Vol 12 Pgs 8 & 9

HUNTER RD

50'

131	132	133	134	135	136	137	138	139	140	141	142	143	144	145	146	147	148	149	150	151	152	153	154	155	156	157	158	159	160	161	162	163	164	165	166	167	168	169	170	171	172	173	174	175	176	177	178	179	180	181	182	183	184	185	186	187	188	189	190	191	192	193	194	195	196	197	198	199	200
-----	-----	-----	-----	-----	-----	-----	-----	-----	-----	-----	-----	-----	-----	-----	-----	-----	-----	-----	-----	-----	-----	-----	-----	-----	-----	-----	-----	-----	-----	-----	-----	-----	-----	-----	-----	-----	-----	-----	-----	-----	-----	-----	-----	-----	-----	-----	-----	-----	-----	-----	-----	-----	-----	-----	-----	-----	-----	-----	-----	-----	-----	-----	-----	-----	-----	-----	-----	-----	-----

18

ST. LEWIS

50'

181	182	183	184	185	186	187	188	189	190	191	192	193	194	195	196	197	198	199	200	201	202	203	204	205	206	207	208	209	210	211	212	213	214	215	216	217	218	219	220	221	222	223	224	225	226	227	228	229	230	231	232	233	234	235	236	237	238	239	240	241	242	243	244	245	246	247	248	249	250
-----	-----	-----	-----	-----	-----	-----	-----	-----	-----	-----	-----	-----	-----	-----	-----	-----	-----	-----	-----	-----	-----	-----	-----	-----	-----	-----	-----	-----	-----	-----	-----	-----	-----	-----	-----	-----	-----	-----	-----	-----	-----	-----	-----	-----	-----	-----	-----	-----	-----	-----	-----	-----	-----	-----	-----	-----	-----	-----	-----	-----	-----	-----	-----	-----	-----	-----	-----	-----	-----

22 C

AVON LAKE VILLAGE

GURSS RD

50'

18	19	20	21	22	23	24	25	26	27	28	29	30	31	32	33	34	35	36	37	38	39	40	41	42	43	44	45	46	47	48	49	50	51	52	53	54	55	56	57	58	59	60	61	62	63	64	65	66	67	68	69	70	71	72	73	74	75	76	77	78	79	80	81	82	83	84	85	86	87	88	89	90	91	92	93	94	95	96	97	98	99	100
----	----	----	----	----	----	----	----	----	----	----	----	----	----	----	----	----	----	----	----	----	----	----	----	----	----	----	----	----	----	----	----	----	----	----	----	----	----	----	----	----	----	----	----	----	----	----	----	----	----	----	----	----	----	----	----	----	----	----	----	----	----	----	----	----	----	----	----	----	----	----	----	----	----	----	----	----	----	----	----	----	----	-----

CONCORD DRV

50'

31	32	33	34	35	36	37	38	39	40	41	42	43	44	45	46	47	48	49	50	51	52	53	54	55	56	57	58	59	60	61	62	63	64	65	66	67	68	69	70	71	72	73	74	75	76	77	78	79	80	81	82	83	84	85	86	87	88	89	90	91	92	93	94	95	96	97	98	99	100
----	----	----	----	----	----	----	----	----	----	----	----	----	----	----	----	----	----	----	----	----	----	----	----	----	----	----	----	----	----	----	----	----	----	----	----	----	----	----	----	----	----	----	----	----	----	----	----	----	----	----	----	----	----	----	----	----	----	----	----	----	----	----	----	----	----	----	----	----	-----

Avon Center Estates N Vol. 12 Pg 19

COPYRIGHT 1962 U.S. CODE, TITLE 17 LORAIN COUNTY, OHIO

Reproduced by Allied Microfilm Corp. Akron, Ohio

Lots in blank: Samuel Gurus The Gurus Lewis Co - 1/25/31

BELLE 22 D RD 50'

14281	14282	14283	14284	14285	14286	14287	14288	14289	14290	14291	14292	14293	14294	14295	14296	14297	14298	14299	14300	
250	251	252	253	254	255	256	257	258	259	260	261	262	263	264	265	266	267	268	269	270
175	174	173	172	171	170	169	168	167	166	165	164	163	162	161	160	159	158	157	156	155
14230	14231	14232	14233	14234	14235	14236	14237	14238	14239	14240	14241	14242	14243	14244	14245	14246	14247	14248	14249	14250

FOR RE-SUBDIVISIONS OF LOTS SEE Pgs 22-C, D

AVON LAKE VILLAGE

COPYRIGHT 1963
U.S. CODE, TITLE 17
LORAIN COUNTY, OHIO
Reproduced by
Allied Microfilm Corp.
Akron, Ohio

HUNTER RD 50'

14301	14302	14303	14304	14305	14306	14307	14308	14309	14310	14311	14312	14313	14314	14315	14316	14317	14318	14319	14320	14321	14322	14323	14324	14325	14326	14327	14328	14329	14330	14331	14332	14333	14334	14335	14336	14337	14338	14339	14340																																																																																																																																								
154	153	152	151	150	149	148	147	146	145	144	143	142	141	140	139	138	137	136	135	134	133	132	131	130	129	128	127	126	125	124	123	122	121	120	119	118	117	116	115	114	113	112	111	110	109	108	107	106	105	104	103	102	101	100	99	98	97	96	95	94	93	92	91	90	89	88	87	86	85	84	83	82	81	80	79	78	77	76	75	74	73	72	71	70	69	68	67	66	65	64	63	62	61	60	59	58	57	56	55	54	53	52	51	50	49	48	47	46	45	44	43	42	41	40	39	38	37	36	35	34	33	32	31	30	29	28	27	26	25	24	23	22	21	20	19	18	17	16	15	14	13	12	11	10	9	8	7	6	5	4	3	2	1	0																					
175	174	173	172	171	170	169	168	167	166	165	164	163	162	161	160	159	158	157	156	155	154	153	152	151	150	149	148	147	146	145	144	143	142	141	140	139	138	137	136	135	134	133	132	131	130	129	128	127	126	125	124	123	122	121	120	119	118	117	116	115	114	113	112	111	110	109	108	107	106	105	104	103	102	101	100	99	98	97	96	95	94	93	92	91	90	89	88	87	86	85	84	83	82	81	80	79	78	77	76	75	74	73	72	71	70	69	68	67	66	65	64	63	62	61	60	59	58	57	56	55	54	53	52	51	50	49	48	47	46	45	44	43	42	41	40	39	38	37	36	35	34	33	32	31	30	29	28	27	26	25	24	23	22	21	20	19	18	17	16	15	14	13	12	11	10	9	8	7	6	5	4	3	2	1	0
175	174	173	172	171	170	169	168	167	166	165	164	163	162	161	160	159	158	157	156	155	154	153	152	151	150	149	148	147	146	145	144	143	142	141	140	139	138	137	136	135	134	133	132	131	130	129	128	127	126	125	124	123	122	121	120	119	118	117	116	115	114	113	112	111	110	109	108	107	106	105	104	103	102	101	100	99	98	97	96	95	94	93	92	91	90	89	88	87	86	85	84	83	82	81	80	79	78	77	76	75	74	73	72	71	70	69	68	67	66	65	64	63	62	61	60	59	58	57	56	55	54	53	52	51	50	49	48	47	46	45	44	43	42	41	40	39	38	37	36	35	34	33	32	31	30	29	28	27	26	25	24	23	22	21	20	19	18	17	16	15	14	13	12	11	10	9	8	7	6	5	4	3	2	1	0

GURSS RD 50'

14341	14342	14343	14344	14345	14346	14347	14348	14349	14350	14351	14352	14353	14354	14355	14356	14357	14358	14359	14360	14361	14362	14363	14364	14365	14366	14367	14368	14369	14370	14371	14372	14373	14374	14375	14376	14377	14378	14379	14380	14381	14382	14383	14384	14385	14386	14387	14388	14389	14390	14391	14392	14393	14394	14395	14396	14397	14398	14399	14400																																																																																								
47	46	45	44	43	42	41	40	39	38	37	36	35	34	33	32	31	30	29	28	27	26	25	24	23	22	21	20	19	18	17	16	15	14	13	12	11	10	9	8	7	6	5	4	3	2	1	0	99	98	97	96	95	94	93	92	91	90	89	88	87	86	85	84	83	82	81	80	79	78	77	76	75	74	73	72	71	70	69	68	67	66	65	64	63	62	61	60	59	58	57	56	55	54	53	52	51	50	49	48	47	46	45	44	43	42	41	40	39	38	37	36	35	34	33	32	31	30	29	28	27	26	25	24	23	22	21	20	19	18	17	16	15	14	13	12	11	10	9	8	7	6	5	4	3	2	1	0
47	46	45	44	43	42	41	40	39	38	37	36	35	34	33	32	31	30	29	28	27	26	25	24	23	22	21	20	19	18	17	16	15	14	13	12	11	10	9	8	7	6	5	4	3	2	1	0	99	98	97	96	95	94	93	92	91	90	89	88	87	86	85	84	83	82	81	80	79	78	77	76	75	74	73	72	71	70	69	68	67	66	65	64	63	62	61	60	59	58	57	56	55	54	53	52	51	50	49	48	47	46	45	44	43	42	41	40	39	38	37	36	35	34	33	32	31	30	29	28	27	26	25	24	23	22	21	20	19	18	17	16	15	14	13	12	11	10	9	8	7	6	5	4	3	2	1	0

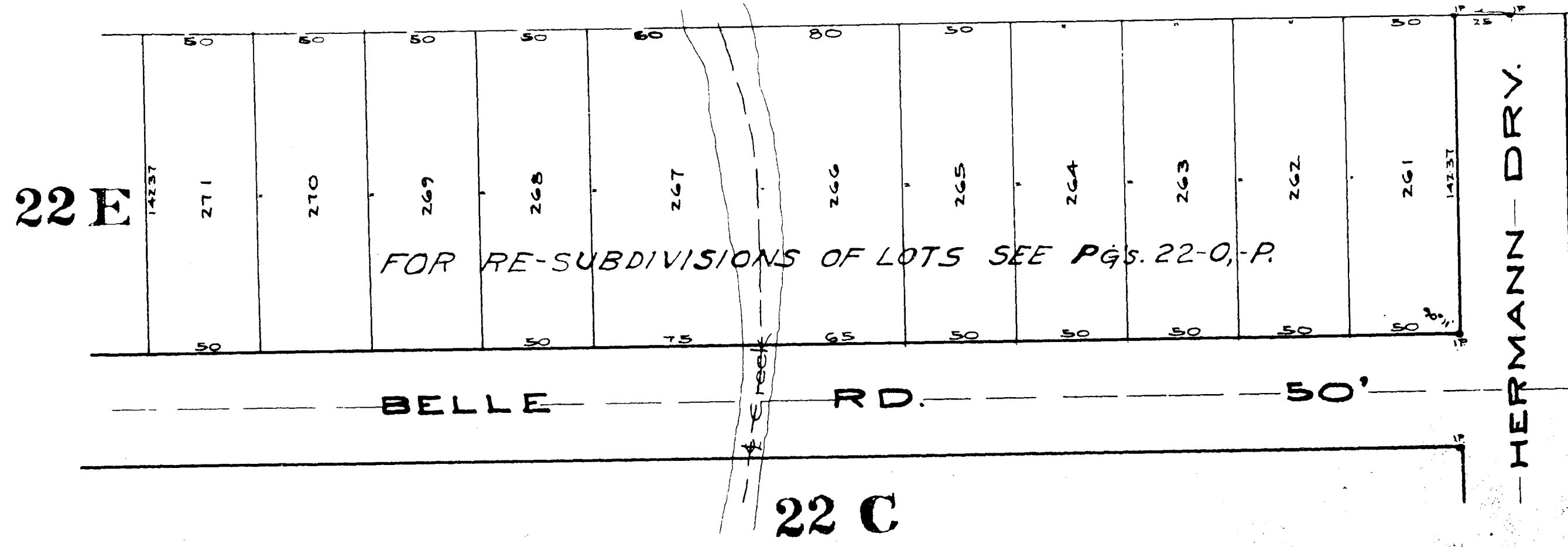
CONCORD DRIVE 50'

ARMOUR RD 50' 60'

Belden Park Subn Vol 12 Pg 800
Lots in blank: Samuel Gurus
The Gurus Lewis Co - 1/25/31
Curtis Mac Cur - 9/3/38

Avon Center
Vol 12 Pg 17
Lots in blank: Samuel Gurus
The Gurus Lewis Co - 1/25/31
Curtis Mac Cur - 9/3/38

18



AVON LAKE VILLAGE

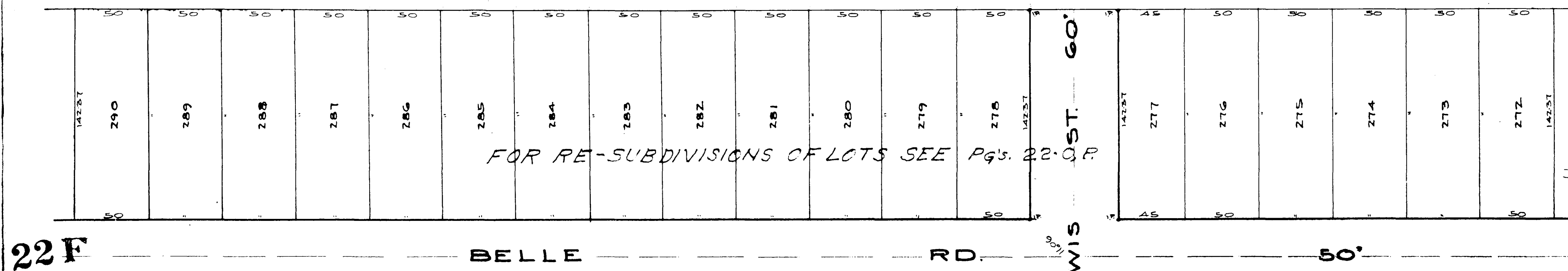
COPYRIGHT 1962
 U.S. CODE, TITLE 17
 LORAIN COUNTY, OHIO
 Reproduced by,
 Allied Microfilm Corp.
 Akron, Ohio

Belden Park Subn No.
 Vol. 12 Pg 11
 Lots in blank: ~~Some of the~~
 The Course below
 C. L. M. Co.
 The United States
 Central Bank
 Federal Reserve

18

AVON LAKE VILLAGE

COPYRIGHT 1962
U.S. CODE, TITLE 17
LORAIN COUNTY, OHIO
Reproduced by,
Allied Microfilm Corp.
Akron, Ohio

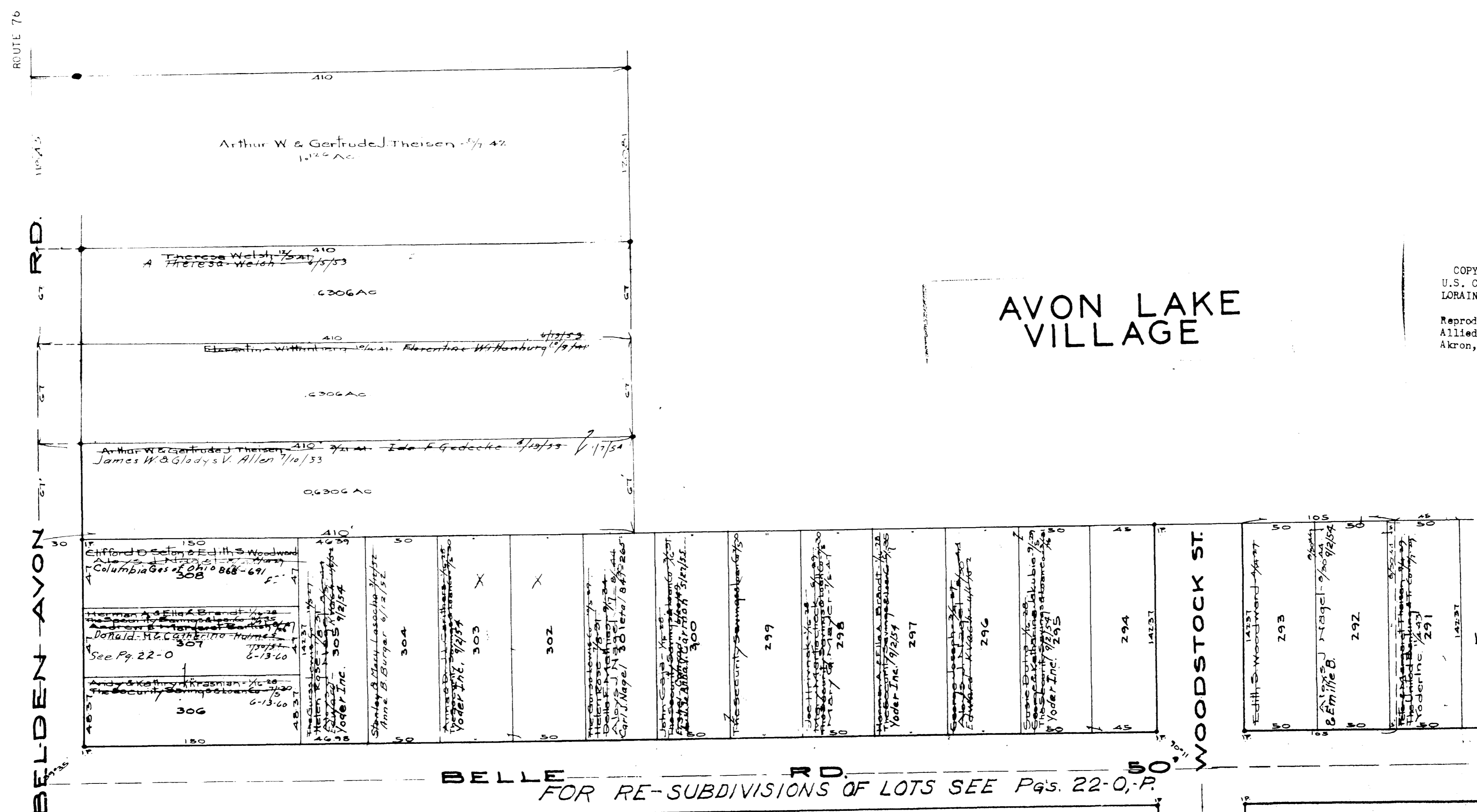


22 D
Belden Park Subn No. 2
Vol. 12 Pg 17
Lots in blank: Samuel Guroo
The Guroo-Lewis Co. Inc.
Central United Bank
Yoder Inc. 1/4-43

22
E

139

59



AVON LAKE VILLAGE

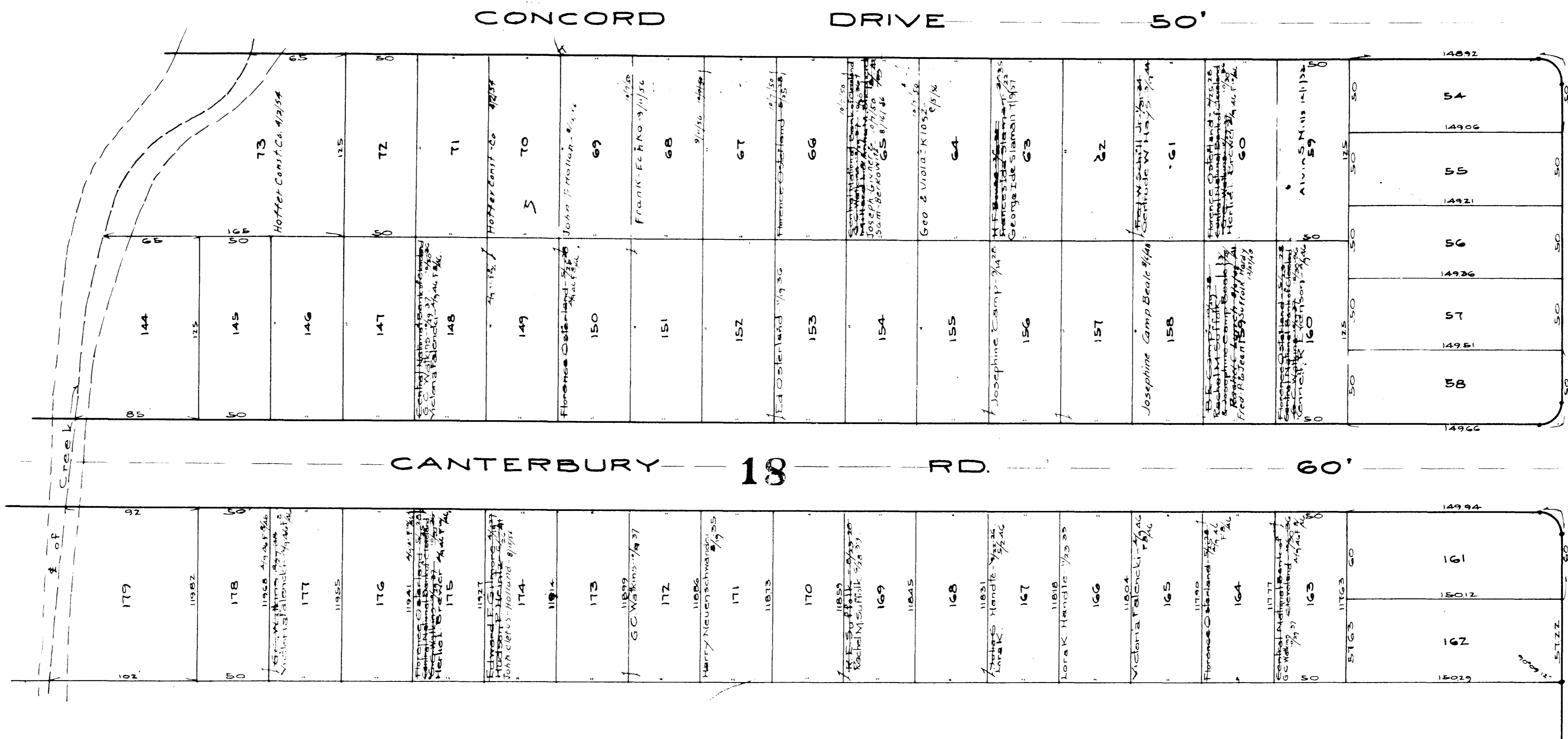
COPYRIGHT 1962
U.S. CODE, TITLE 17
LORAIN COUNTY, OHIO

Reproduced by,
Allied Microfilm Corp.
Akron, Ohio

Belden Park Subn No. 7
Vol. 12 Pg. 17
Lots in blank: Samuel Gunt
Yoder Inc.

22 E

Avon Center Estates No. 1, Vol. 12 Pg. 19
Lots in blank: The United Banking & Trust Co.
Central United National Bank



ARMOUR RD 60'

AVON LAKE VILLAGE

COPYRIGHT 1962
U.S. CODE, TITLE 17
LORAIN COUNTY, OHIO
Reproduced by,
Allied Microfilm Corp.
Akron, Ohio

Avon Center Estates No. 1, Vol. 12 Pg. 19
Lots in blank: The United Banking & Trust Co.
Central United National Bank: 3/20/21 3/23/26
Yoder Inc 3/4/25

CONCORD

125	125	125	125
127	91		50
128	90		
129	89		
130	88		
131	87		
133	86		
134	85		
135	84		
136	83		
137	82		
138	81		
139	80		
139	79		

CANTERBURY 18 RD

196			
195			
194			
193			
192			
191			
190			
189			
188			
187			
186			
185			
184			

DRY

60'

AVE.

140	78		
141	77		
142	76		
143	75		
144	74		

LEWIS

60'

183			
182			
181			
179			

AVON LAKE VILLAGE

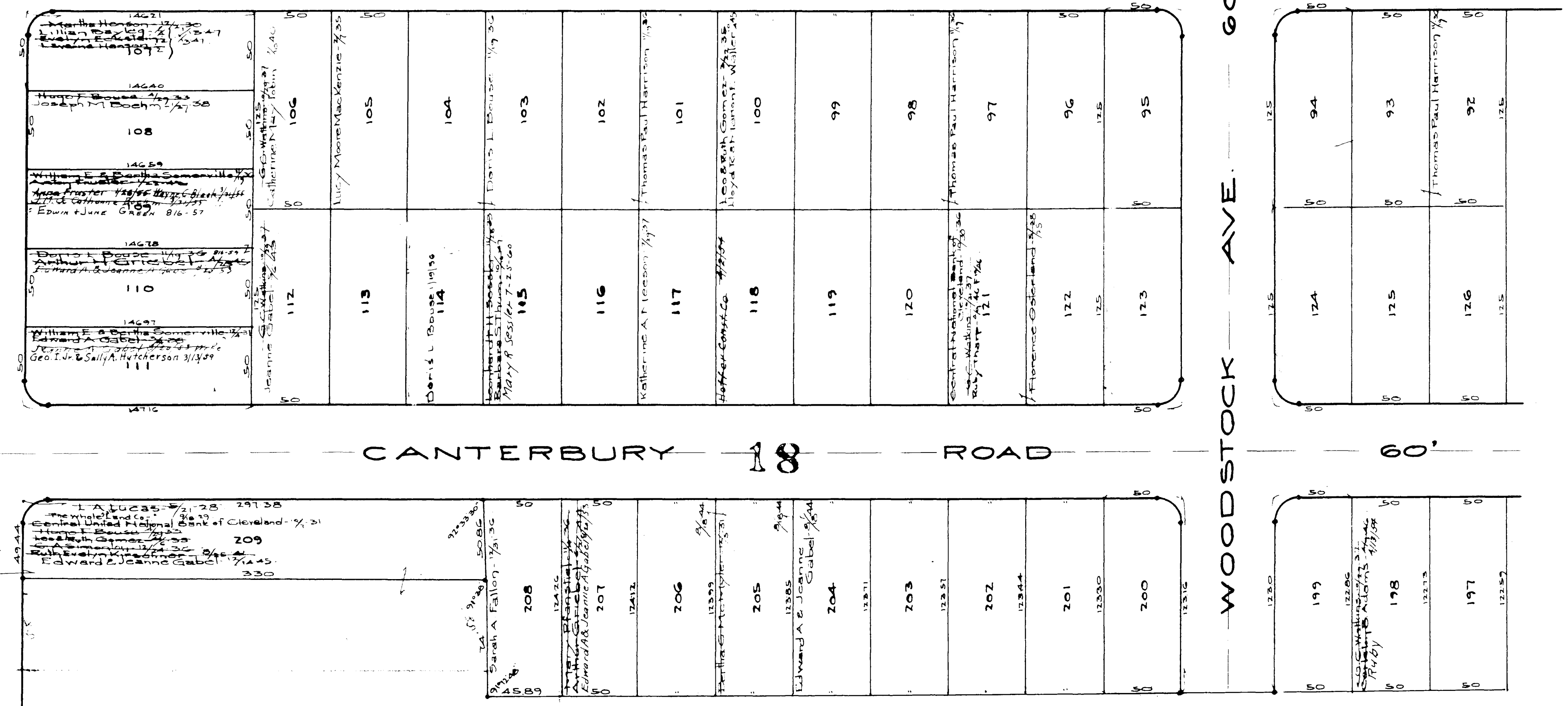
COPYRIGHT 1962
U.S. CODE, TITLE 17
LORAIN COUNTY, OHIO
Reproduced by:
Allied Microfilm Corp.
Akron, Ohio

Avon Center Estates No 1 Vol 12 Pg 19
Lots in blank: The United Banking & Trust Co
Central United National Bank 1/16 21 4/30
Yelder Inc 1/2 23

AVON ROAD 60'
BELDEN ROAD 60'
WOODSTOCK AVE 60'

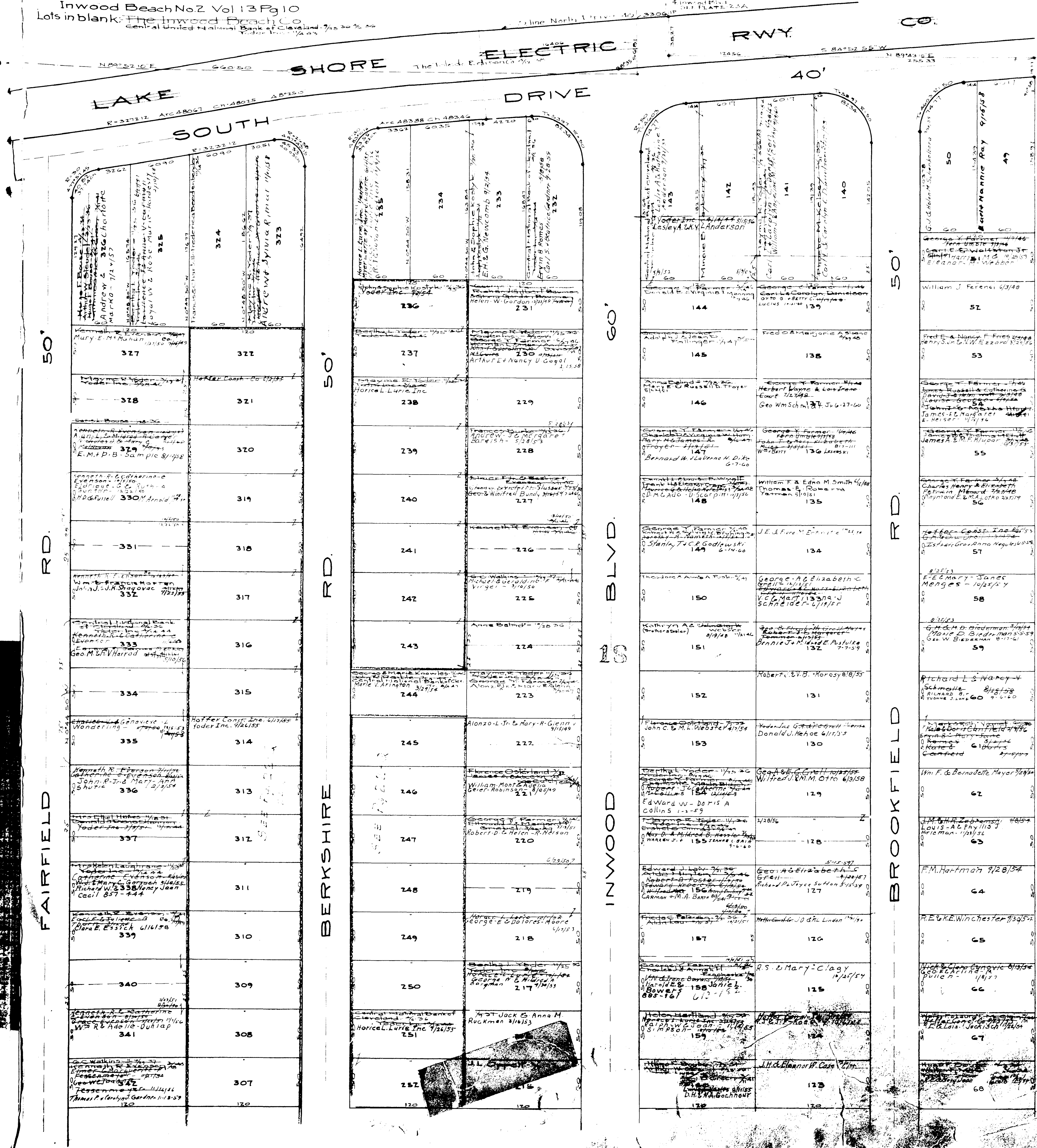
CONCORD DRIVE

CANTERBURY ROAD 60'



AVON LAKE VILLAGE

COPYRIGHT 1962
U.S. CODE, TITLE 17
LORAIN COUNTY, OHIO
Reproduced by:
Allied Microfilm Corp.
Akron, Ohio



322	Mary E. M. Mahan
323	AT&T
324	AT&T
325	AT&T
326	AT&T
327	Mary E. M. Mahan
328	Mary E. M. Mahan
329	E. M. P. B. Sampson
330	AT&T
331	AT&T
332	AT&T
333	AT&T
334	AT&T
335	AT&T
336	AT&T
337	AT&T
338	AT&T
339	AT&T
340	AT&T
341	AT&T
342	AT&T
343	AT&T
344	AT&T
345	AT&T
346	AT&T
347	AT&T
348	AT&T
349	AT&T
350	AT&T
351	AT&T
352	AT&T
353	AT&T
354	AT&T
355	AT&T

232	AT&T
233	AT&T
234	AT&T
235	AT&T
236	AT&T
237	AT&T
238	AT&T
239	AT&T
240	AT&T
241	AT&T
242	AT&T
243	AT&T
244	AT&T
245	AT&T
246	AT&T
247	AT&T
248	AT&T
249	AT&T
250	AT&T
251	AT&T
252	AT&T
253	AT&T
254	AT&T
255	AT&T
256	AT&T
257	AT&T
258	AT&T
259	AT&T
260	AT&T
261	AT&T
262	AT&T
263	AT&T
264	AT&T
265	AT&T
266	AT&T
267	AT&T
268	AT&T
269	AT&T
270	AT&T
271	AT&T
272	AT&T
273	AT&T
274	AT&T
275	AT&T
276	AT&T
277	AT&T
278	AT&T
279	AT&T
280	AT&T
281	AT&T
282	AT&T
283	AT&T
284	AT&T
285	AT&T
286	AT&T
287	AT&T
288	AT&T
289	AT&T
290	AT&T
291	AT&T
292	AT&T
293	AT&T
294	AT&T
295	AT&T
296	AT&T
297	AT&T
298	AT&T
299	AT&T
300	AT&T
301	AT&T
302	AT&T
303	AT&T
304	AT&T
305	AT&T
306	AT&T
307	AT&T
308	AT&T
309	AT&T
310	AT&T
311	AT&T
312	AT&T
313	AT&T
314	AT&T
315	AT&T
316	AT&T
317	AT&T
318	AT&T
319	AT&T
320	AT&T
321	AT&T
322	AT&T
323	AT&T
324	AT&T
325	AT&T
326	AT&T
327	AT&T
328	AT&T
329	AT&T
330	AT&T
331	AT&T
332	AT&T
333	AT&T
334	AT&T
335	AT&T
336	AT&T
337	AT&T
338	AT&T
339	AT&T
340	AT&T
341	AT&T
342	AT&T
343	AT&T
344	AT&T
345	AT&T
346	AT&T
347	AT&T
348	AT&T
349	AT&T
350	AT&T
351	AT&T
352	AT&T
353	AT&T
354	AT&T
355	AT&T

140	AT&T
141	AT&T
142	AT&T
143	AT&T
144	AT&T
145	AT&T
146	AT&T
147	AT&T
148	AT&T
149	AT&T
150	AT&T
151	AT&T
152	AT&T
153	AT&T
154	AT&T
155	AT&T
156	AT&T
157	AT&T
158	AT&T
159	AT&T
160	AT&T
161	AT&T
162	AT&T
163	AT&T
164	AT&T
165	AT&T
166	AT&T
167	AT&T
168	AT&T
169	AT&T
170	AT&T
171	AT&T
172	AT&T
173	AT&T
174	AT&T
175	AT&T
176	AT&T
177	AT&T
178	AT&T
179	AT&T
180	AT&T
181	AT&T
182	AT&T
183	AT&T
184	AT&T
185	AT&T
186	AT&T
187	AT&T
188	AT&T
189	AT&T
190	AT&T
191	AT&T
192	AT&T
193	AT&T
194	AT&T
195	AT&T
196	AT&T
197	AT&T
198	AT&T
199	AT&T
200	AT&T
201	AT&T
202	AT&T
203	AT&T
204	AT&T
205	AT&T
206	AT&T
207	AT&T
208	AT&T
209	AT&T
210	AT&T
211	AT&T
212	AT&T
213	AT&T
214	AT&T
215	AT&T
216	AT&T
217	AT&T
218	AT&T
219	AT&T
220	AT&T
221	AT&T
222	AT&T
223	AT&T
224	AT&T
225	AT&T
226	AT&T
227	AT&T
228	AT&T
229	AT&T
230	AT&T
231	AT&T
232	AT&T
233	AT&T
234	AT&T
235	AT&T
236	AT&T
237	AT&T
238	AT&T
239	AT&T
240	AT&T
241	AT&T
242	AT&T
243	AT&T
244	AT&T
245	AT&T
246	AT&T
247	AT&T
248	AT&T
249	AT&T
250	AT&T
251	AT&T
252	AT&T
253	AT&T
254	AT&T
255	AT&T
256	AT&T
257	AT&T
258	AT&T
259	AT&T
260	AT&T
261	AT&T
262	AT&T
263	AT&T
264	AT&T
265	AT&T
266	AT&T
267	AT&T
268	AT&T
269	AT&T
270	AT&T
271	AT&T
272	AT&T
273	AT&T
274	AT&T
275	AT&T
276	AT&T
277	AT&T
278	AT&T
279	AT&T
280	AT&T
281	AT&T
282	AT&T
283	AT&T
284	AT&T
285	AT&T
286	AT&T
287	AT&T
288	AT&T
289	AT&T
290	AT&T
291	AT&T
292	AT&T
293	AT&T
294	AT&T
295	AT&T
296	AT&T
297	AT&T
298	AT&T
299	AT&T
300	AT&T
301	AT&T
302	AT&T
303	AT&T
304	AT&T
305	AT&T
306	AT&T
307	AT&T
308	AT&T
309	AT&T
310	AT&T
311	AT&T
312	AT&T
313	AT&T
314	AT&T
315	AT&T
316	AT&T
317	AT&T
318	AT&T
319	AT&T
320	AT&T
321	AT&T
322	AT&T
323	AT&T
324	AT&T
325	AT&T
326	AT&T
327	AT&T
328	AT&T
329	AT&T
330	AT&T
331	AT&T
332	AT&T
333	AT&T
334	AT&T
335	AT&T
336	AT&T
337	AT&T
338	AT&T
339	AT&T
340	AT&T
341	AT&T
342	AT&T
343	AT&T
344	AT&T
345	AT&T
346	AT&T
347	AT&T
348	AT&T
349	AT&T
350	AT&T
351	AT&T
352	AT&T
353	AT&T
354	AT&T
355	AT&T

50	AT&T
51	AT&T
52	AT&T
53	AT&T
54	AT&T
55	AT&T
56	AT&T
57	AT&T
58	AT&T
59	AT&T
60	AT&T
61	AT&T
62	AT&T
63	AT&T
64	AT&T
65	AT&T
66	AT&T
67	AT&T
68	AT&T
69	AT&T
70	AT&T
71	AT&T
72	AT&T
73	AT&T
74	AT&T
75	AT&T
76	AT&T
77	AT&T
78	AT&T
79	AT&T
80	AT&T
81	AT&T
82	AT&T
83	AT&T
84	AT&T
85	AT&T
86	AT&T
87	AT&T
88	AT&T
89	AT&T
90	AT&T
91	AT&T
92	AT&T
93	AT&T
94	AT&T
95	AT&T
96	AT&T
97	AT&T
98	AT&T
99	AT&T
100	AT&T
101	AT&T
102	AT&T
103	AT&T
104	AT&T
105	AT&T
106	AT&T
107	AT&T
108	AT&T
109	AT&T
110	AT&T
111	AT&T
112	AT&T
113	AT&T
114	AT&T
115	AT&T
116	AT&T
117	AT&T
118	AT&T
119	AT&T
120	AT&T

AVON LAKE VILLAGE

Inwood Beach No 2 Vol. 13 Pg 10
Lots in blank: The Inwood Beach Co.
Central United National Bank of Cleveland 7/25/30 4/2/36
Under Inc. 1/4/43

Thomas R. Carthy & Sons 11/13-59	306
Parold A. & E. Arline 2/14/50	305
Kenneth W. ... Walter C. ... Christoph ...	304
303	303
302	302

253	213
254	213
255	213
256	210
257	210

162	121
163	120
164	119
165	118

70
71
72
73

ROSEWOOD AVE

301
300
299
298
297
296
295
294
293
292
291
290
289
288
287
286
285

258	209
259	208
260	207
261	206
262	205
263	204
264	203
265	202
266	201
267	200
268	199
269	198
270	197
271	196
272	195
273	194
274	193

166	117
167	116
168	115
169	114
170	113
171	112
172	111
173	110
174	109
175	108
176	107
177	106
178	105
179	104
180	103
181	102

74
75
76
77
78
79
80
81
82
83
84
85
86
87
88
89

FAIRFIELD RD.

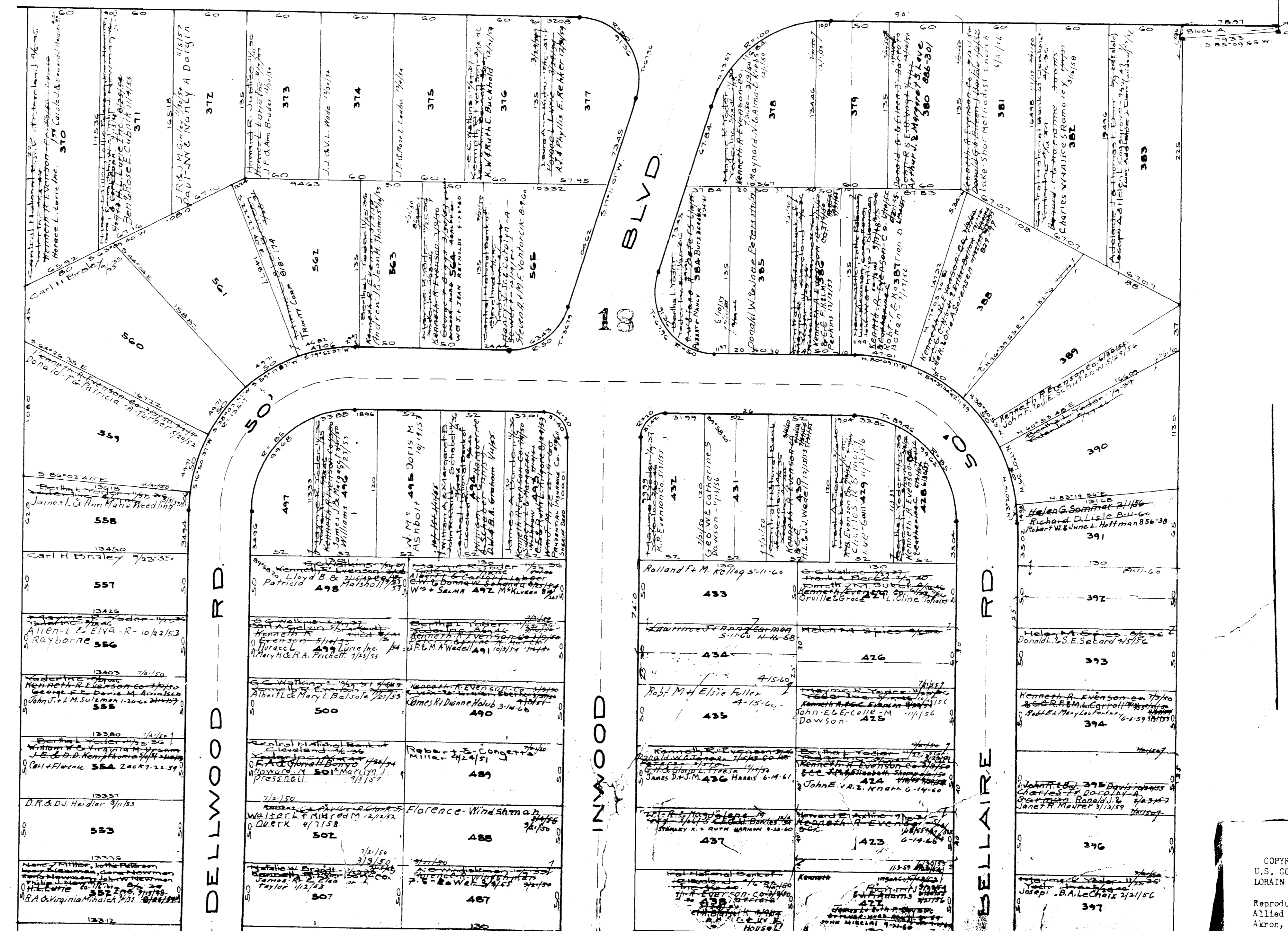
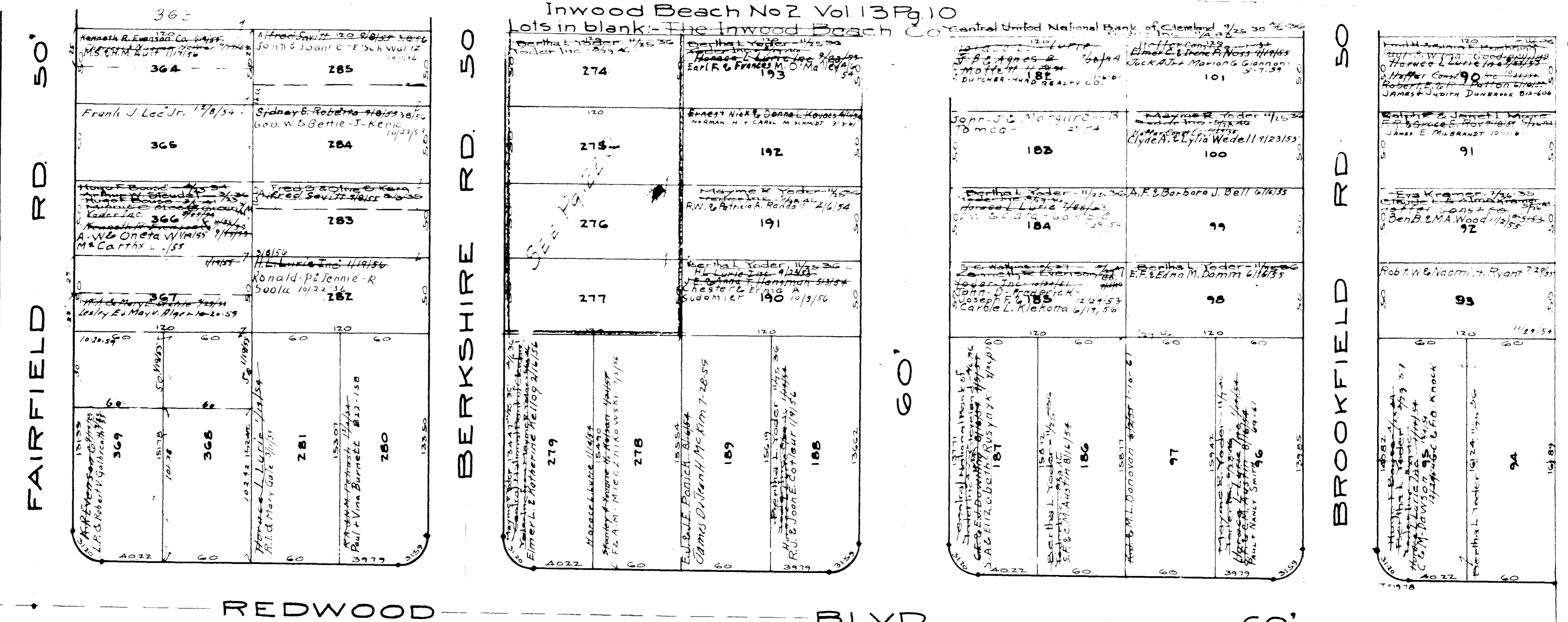
BERKSHIRE RD.

INWOOD BLDV

BROOKFIELD RD.

COPYRIGHT 1962
U.S. CODE, TITLE 17
LORAIN COUNTY, OHIO
Reproduced by:
Allied Microfilm Corp.
Akron, Ohio

AVON LAKE VILLAGE



Lots in blank: The Inwood Beach Central National Bank of Cleveland

13212 N & Lydia Garrison 5/55 551	13210 Natalie W. Brown Kenneth R. Evenson Co. 1/15/50 504	13208 Kenneth R. Evenson Co. 1/15/50 Margaret J. Royal 5-19-59 505	13206 Central National Bank of Cleveland Kenneth R. Evenson Co. 1/15/50 506	13204 Kenneth R. Evenson Co. 1/15/50 507	13202 Kenneth R. Evenson Co. 1/15/50 508	13200 Kenneth R. Evenson Co. 1/15/50 509	13198 Kenneth R. Evenson Co. 1/15/50 510	13196 Kenneth R. Evenson Co. 1/15/50 511	13194 Kenneth R. Evenson Co. 1/15/50 512	13192 Kenneth R. Evenson Co. 1/15/50 513	13190 Kenneth R. Evenson Co. 1/15/50 514	13188 Kenneth R. Evenson Co. 1/15/50 515	13186 Kenneth R. Evenson Co. 1/15/50 516	13184 Kenneth R. Evenson Co. 1/15/50 517	13182 Kenneth R. Evenson Co. 1/15/50 518	13180 Kenneth R. Evenson Co. 1/15/50 519	13178 Kenneth R. Evenson Co. 1/15/50 520	13176 Kenneth R. Evenson Co. 1/15/50 521	13174 Kenneth R. Evenson Co. 1/15/50 522	13172 Kenneth R. Evenson Co. 1/15/50 523	13170 Kenneth R. Evenson Co. 1/15/50 524
---	--	---	--	--	--	--	--	--	--	--	--	--	--	--	--	--	--	--	--	--	--

DURRELL AVE.

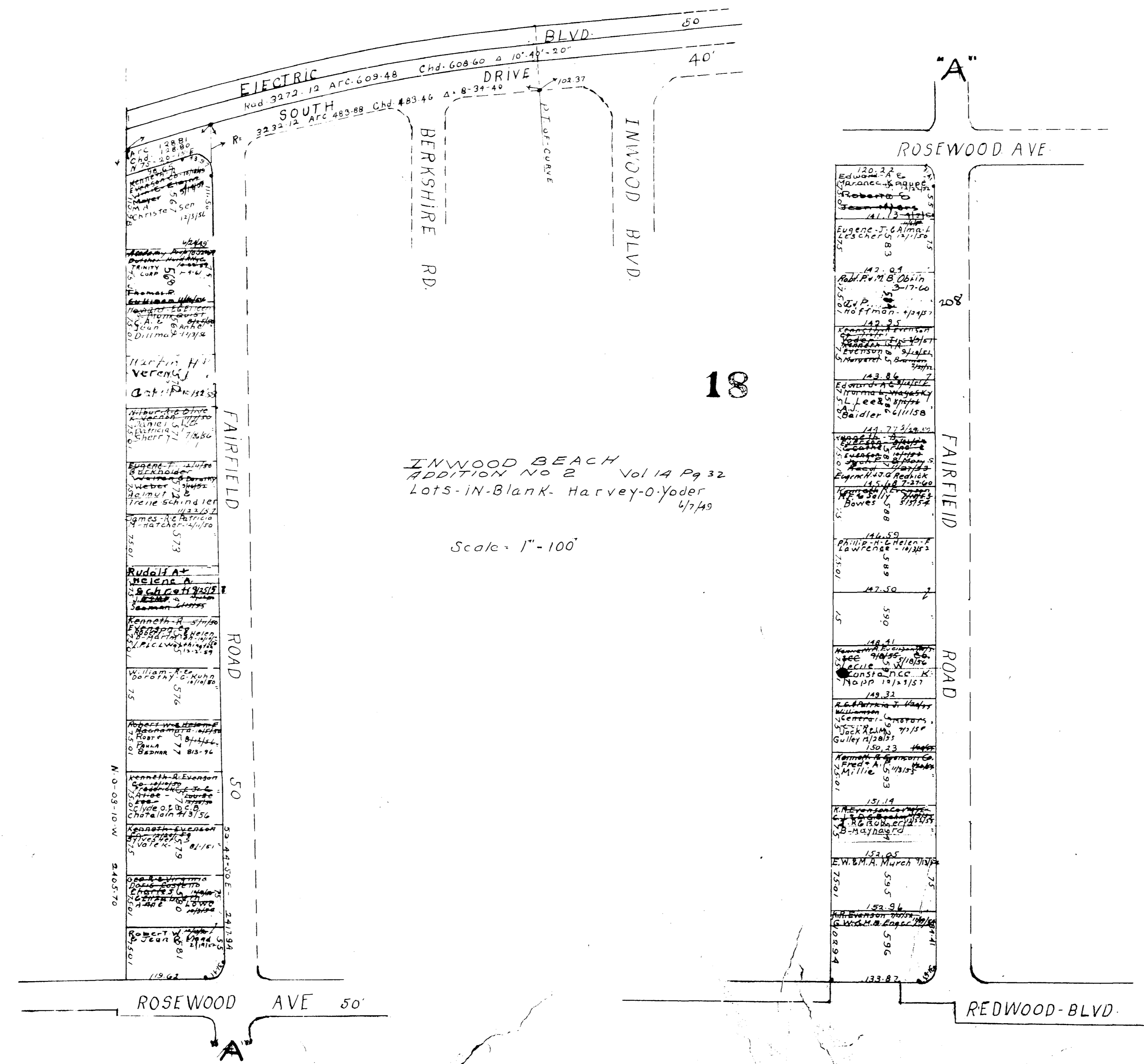
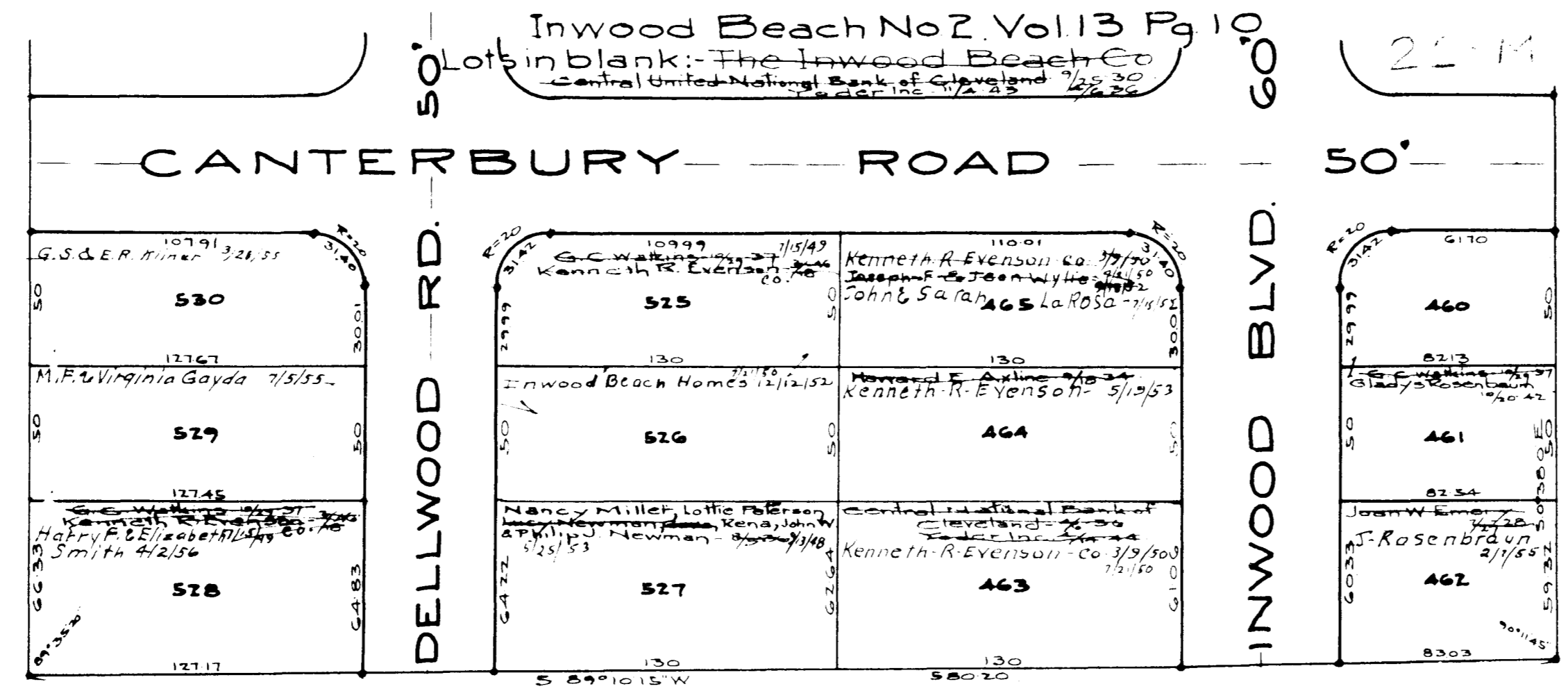
13155 Kenneth R. Evenson Co. 1/15/50 545	13153 Sara Lee Burrness 4-23-53 544	13151 Sara Lee Burrness 4-23-53 543	13149 Sara Lee Burrness 4-23-53 542	13147 Sara Lee Burrness 4-23-53 541	13145 Sara Lee Burrness 4-23-53 540	13143 Sara Lee Burrness 4-23-53 539	13141 Sara Lee Burrness 4-23-53 538	13139 Sara Lee Burrness 4-23-53 537	13137 Sara Lee Burrness 4-23-53 536	13135 Sara Lee Burrness 4-23-53 535	13133 Sara Lee Burrness 4-23-53 534	13131 Sara Lee Burrness 4-23-53 533	13129 Sara Lee Burrness 4-23-53 532	13127 Sara Lee Burrness 4-23-53 531	13125 Sara Lee Burrness 4-23-53 530	13123 Sara Lee Burrness 4-23-53 529	13121 Sara Lee Burrness 4-23-53 528	13119 Sara Lee Burrness 4-23-53 527	13117 Sara Lee Burrness 4-23-53 526	13115 Sara Lee Burrness 4-23-53 525	13113 Sara Lee Burrness 4-23-53 524
--	--	--	--	--	--	--	--	--	--	--	--	--	--	--	--	--	--	--	--	--	--

CANTERBURY RD.

AVON LAKE VILLAGE

COPYRIGHT 1962
U.S. CODE, TITLE 17
LORAIN COUNTY, OHIO

Reproduced by,
Allied Microfilm Corp.
Akron, Ohio

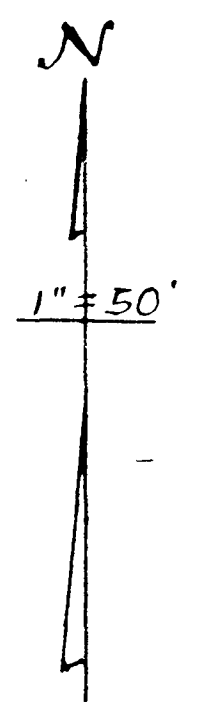
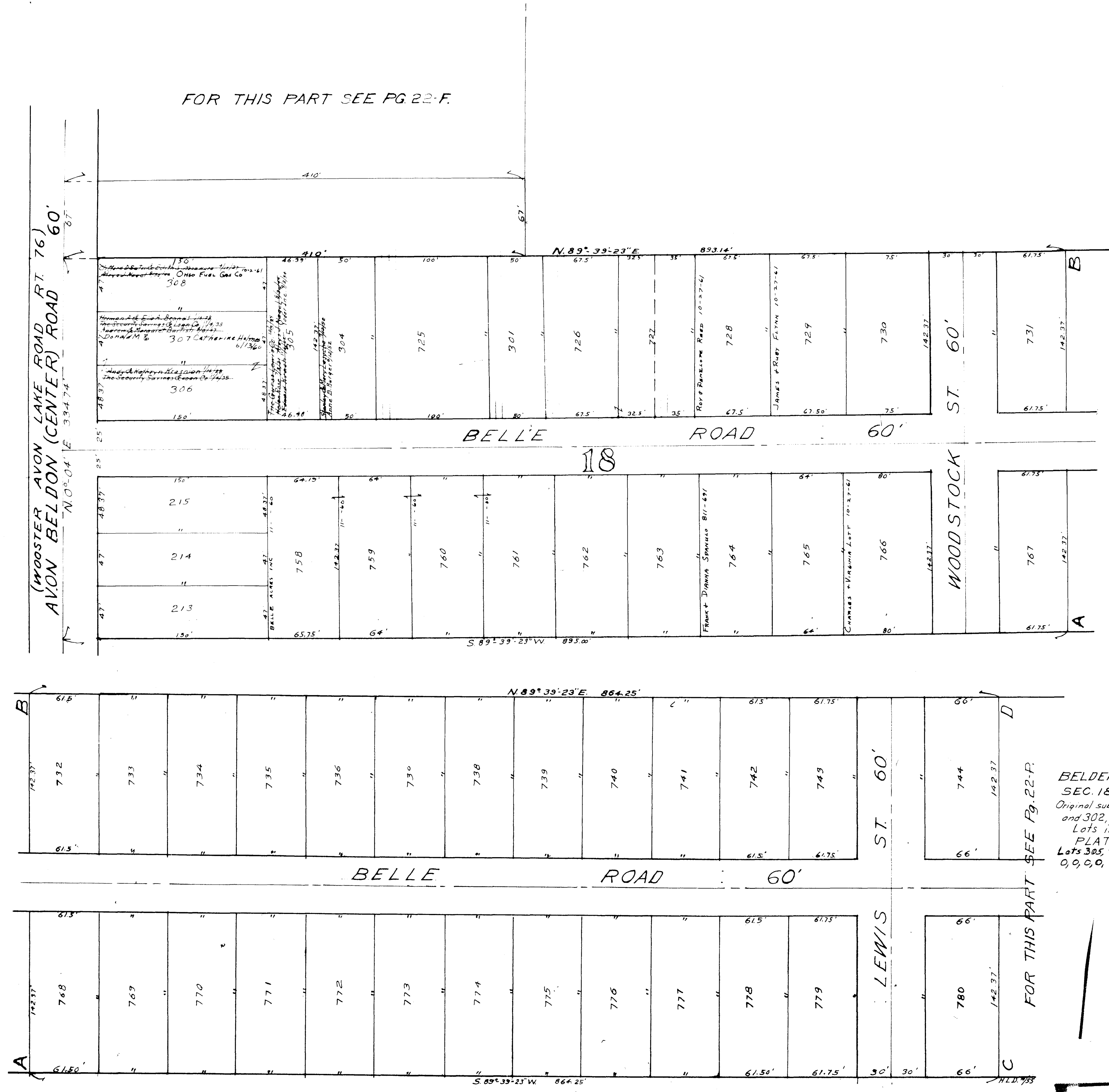


AVON LAKE VILLAGE

COPYRIGHT 1962
 U.S. CODE, TITLE 17
 LORAIN COUNTY, OHIO

Reproduced by,
 Allied Microfilm Corp.
 Akron, Ohio

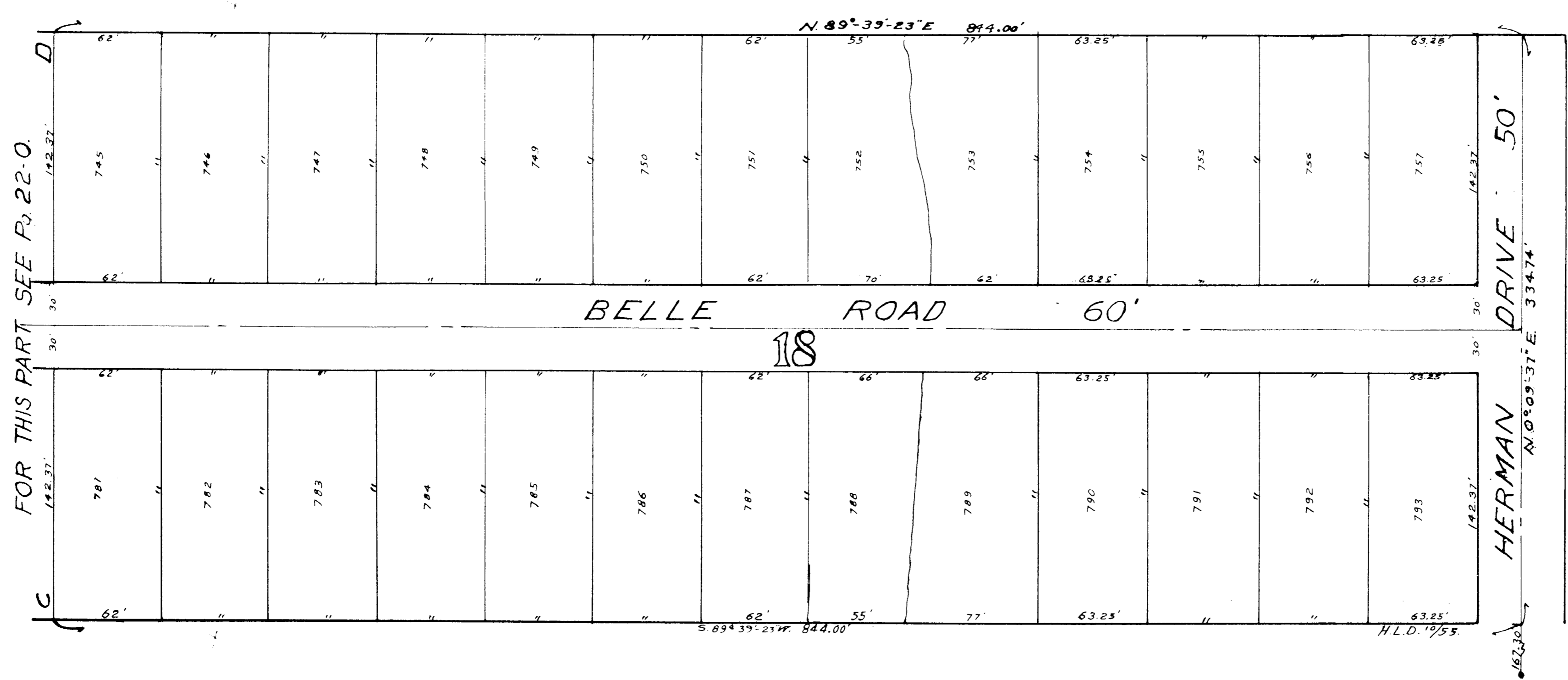
FOR THIS PART SEE PG. 22-F



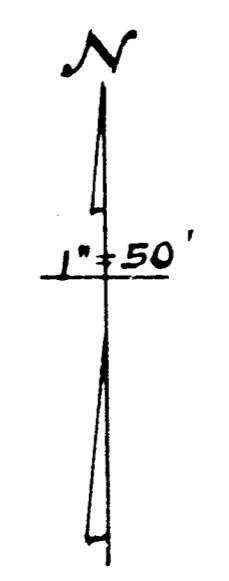
BELDEN PARK SUB. NO. 2.
 SEC. 18, AVON LAKE VILLAGE.
 Original sublots 216 to 300 inclusive
 and 302, 303 have been re-subdivided.
 Lots in Blank: Yoder Inc.
 PLAT VOL. 18, PG. 24.
 Lots 305, 725-757, 762-793
 O, O, C, O, Belle Acres Inc. D.V. 797:Pg. 496

COPYRIGHT 1962
 U.S. CODE, TITLE 17
 LORAIN COUNTY, OHIO
 Reproduced by
 Allied Microfilm Corp.
 Akron, Ohio

AVON LAKE VILLAGE



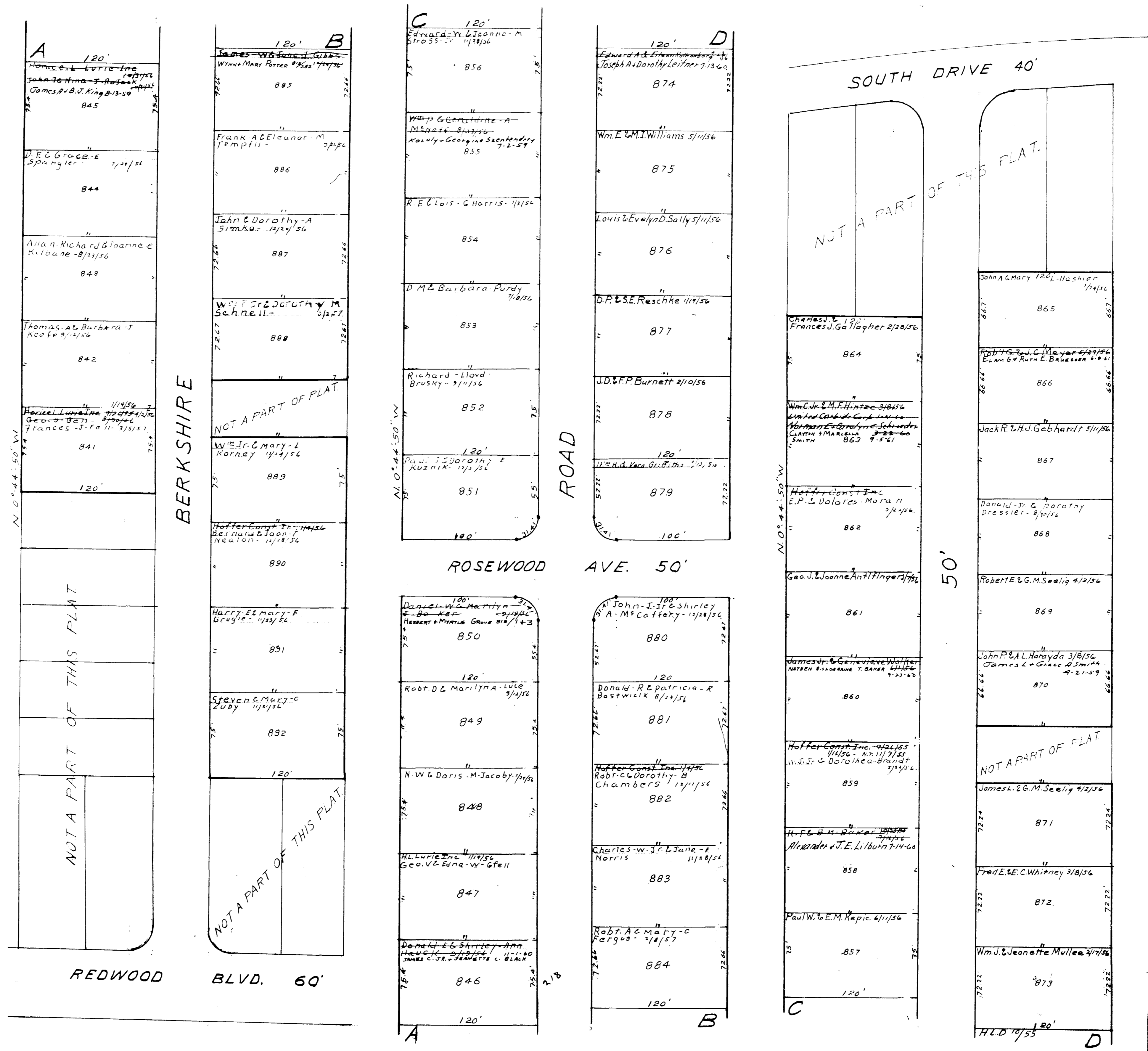
BELDEN PARK SUB. N^o2.
PAGES 22-0 & 22-P



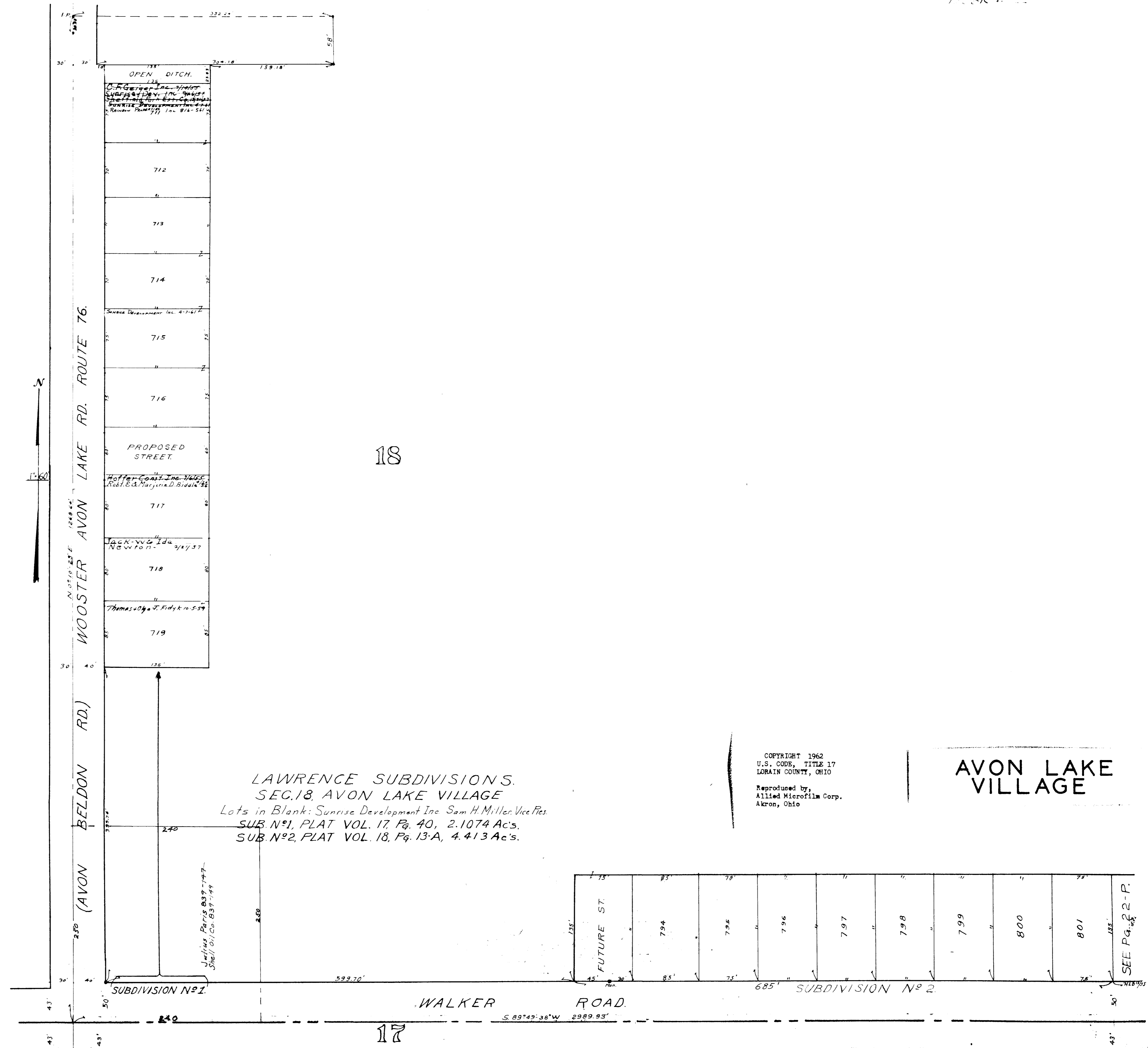
COPYRIGHT 1962
U.S. CODE, TITLE 17
LORAIN COUNTY, OHIO
Reproduced by,
Allied Microfilm Corp.
Akron, Ohio

AVON LAKE
VILLAGE

INWOOD BEACH
BERKSHIRE ROAD REVISED
AVON LAKE VILLAGE.
Lots in Blank: Yoder Inc.
PLAT VOL. 18, PAGE 33.



AVON LAKE VILLAGE



18

LAWRENCE SUBDIVISIONS.
 SEC. 18, AVON LAKE VILLAGE
 Lots in Blank: Sunrise Development Inc. Sam H. Miller, Vice Pres.
 SUB. No 1, PLAT VOL. 17, Pg. 40, 2.1074 Ac's.
 SUB. No 2, PLAT VOL. 18, Pg. 13-A, 4.413 Ac's.

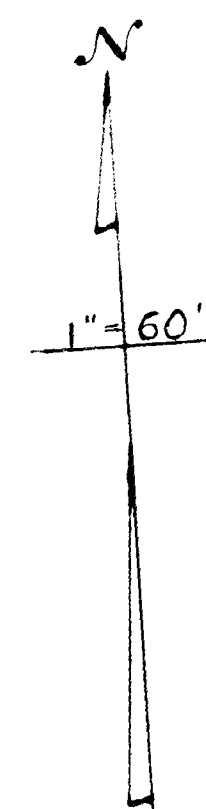
COPYRIGHT 1962
 U.S. CODE, TITLE 17
 LORAIN COUNTY, OHIO
 Reproduced by,
 Allied Microfilm Corp.
 Akron, Ohio

AVON LAKE
 VILLAGE

SEE Pg. 22-P.

17

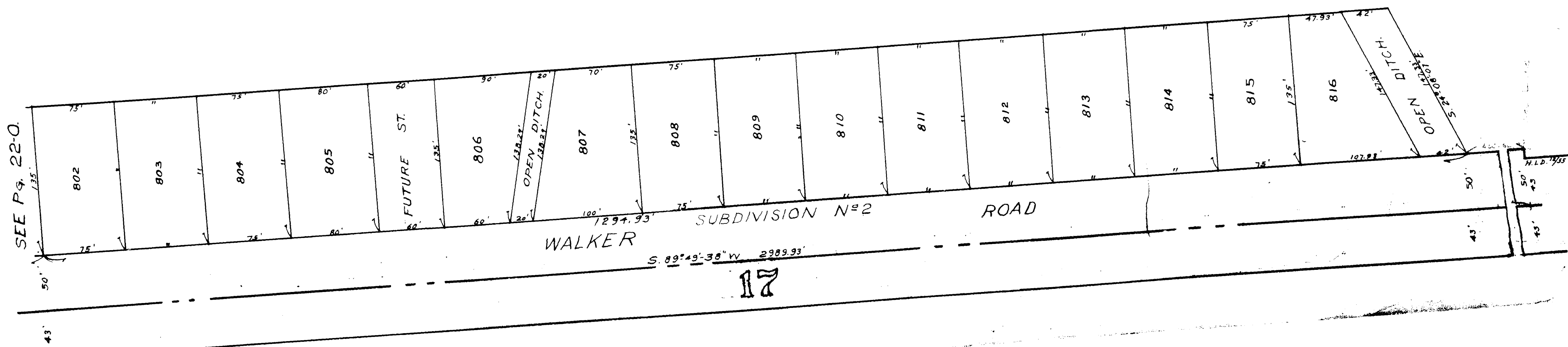
18

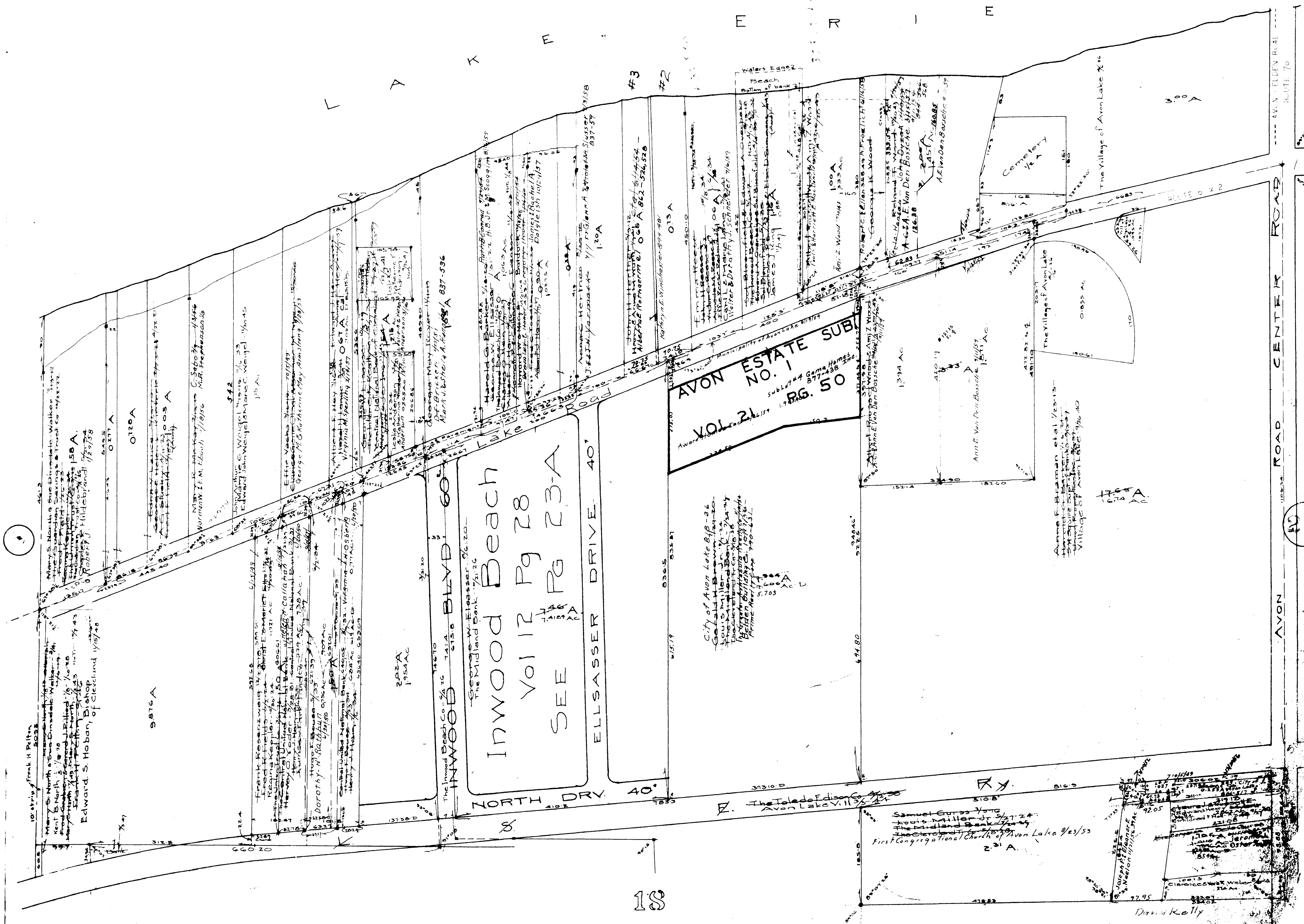


LAWRENCE SUBDIVISION

COPYRIGHT 1962
U.S. CODE, TITLE 17
LORAIN COUNTY, OHIO
Reproduced by,
Allied Microfilm Corp.
Akron, Ohio

AVON LAKE
VILLAGE

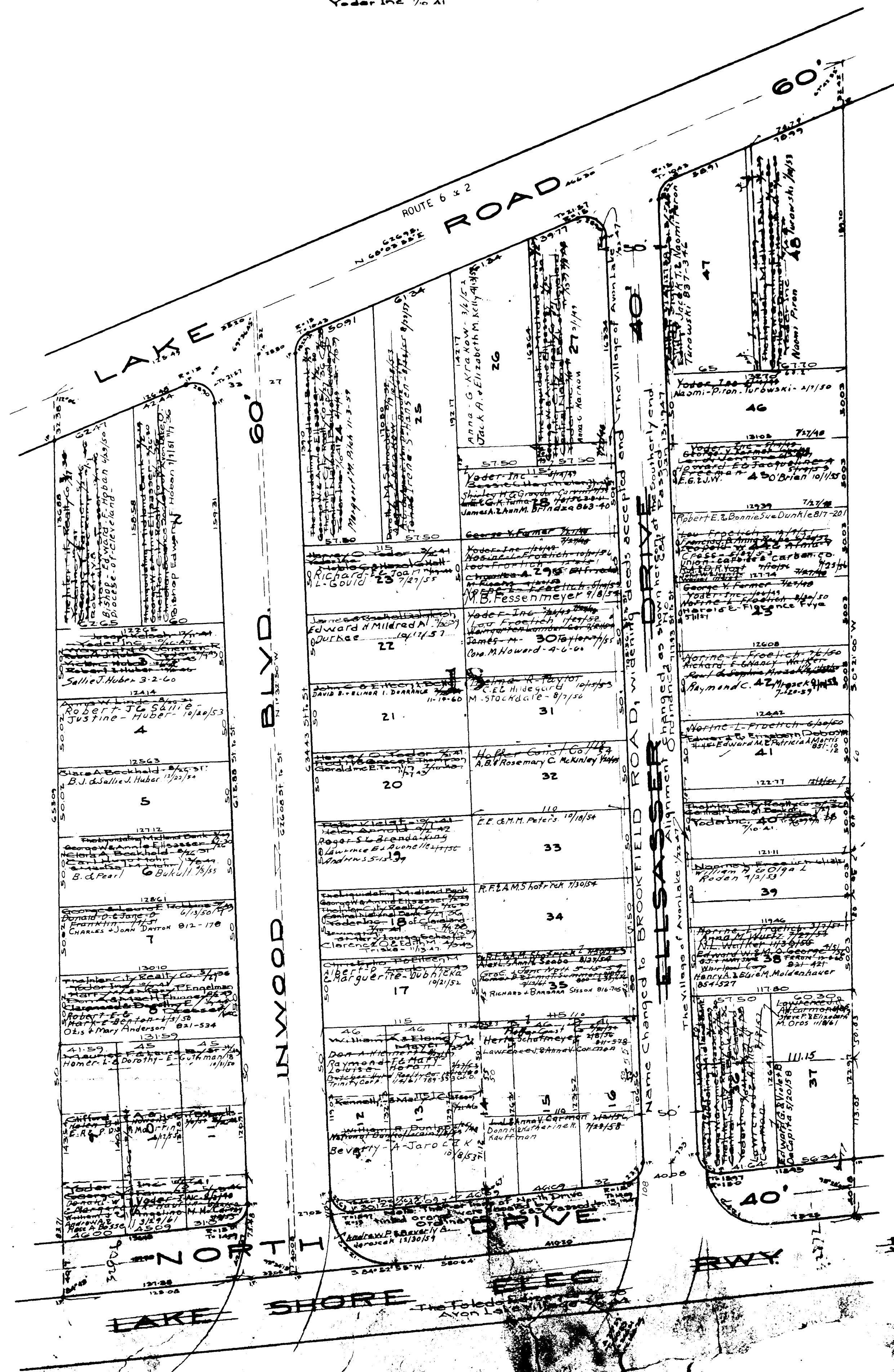




COPYRIGHT 1962
 U.S. CODE, TITLE 17
 LORAIN COUNTY, OHIO
 Reproduced by,
 Allied Microfilm Corp.
 Akron, Ohio

AVON LAKE
 VILLAGE

Inwood Beach Vol 12 Pg 28
Lots in blank - The Midland Bank -



AVON LAKE VILLAGE

COPYRIGHT 1962
U.S. CODE, TITLE 17
LORAIN COUNTY, OHIO
Reproduced by,
Allied Microfilm Corp.
Akron, Ohio

ROUTE 76

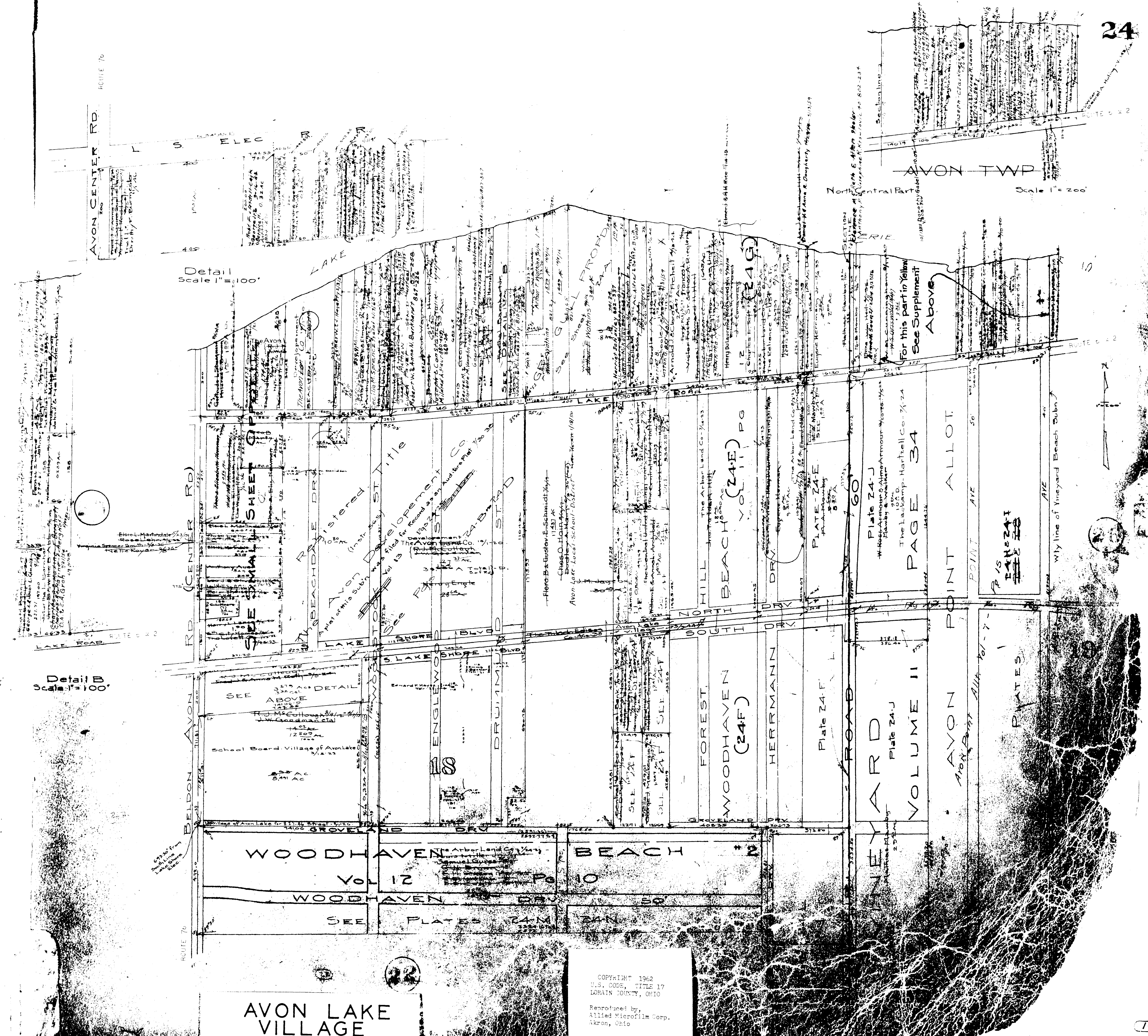
AVON CENTER RD.

Detail B
Scale 1" = 100'

Detail
Scale 1" = 100'

AVON TWP

Scale 1" = 200'



AVON LAKE VILLAGE

COPYRIGHT 1962
U.S. CODE, TITLE 17
LORAIN COUNTY, OHIO
Reproduced by,
Allied Microfilm Corp.
Akron, Ohio

For this part in Yellow
See Supplement
Above

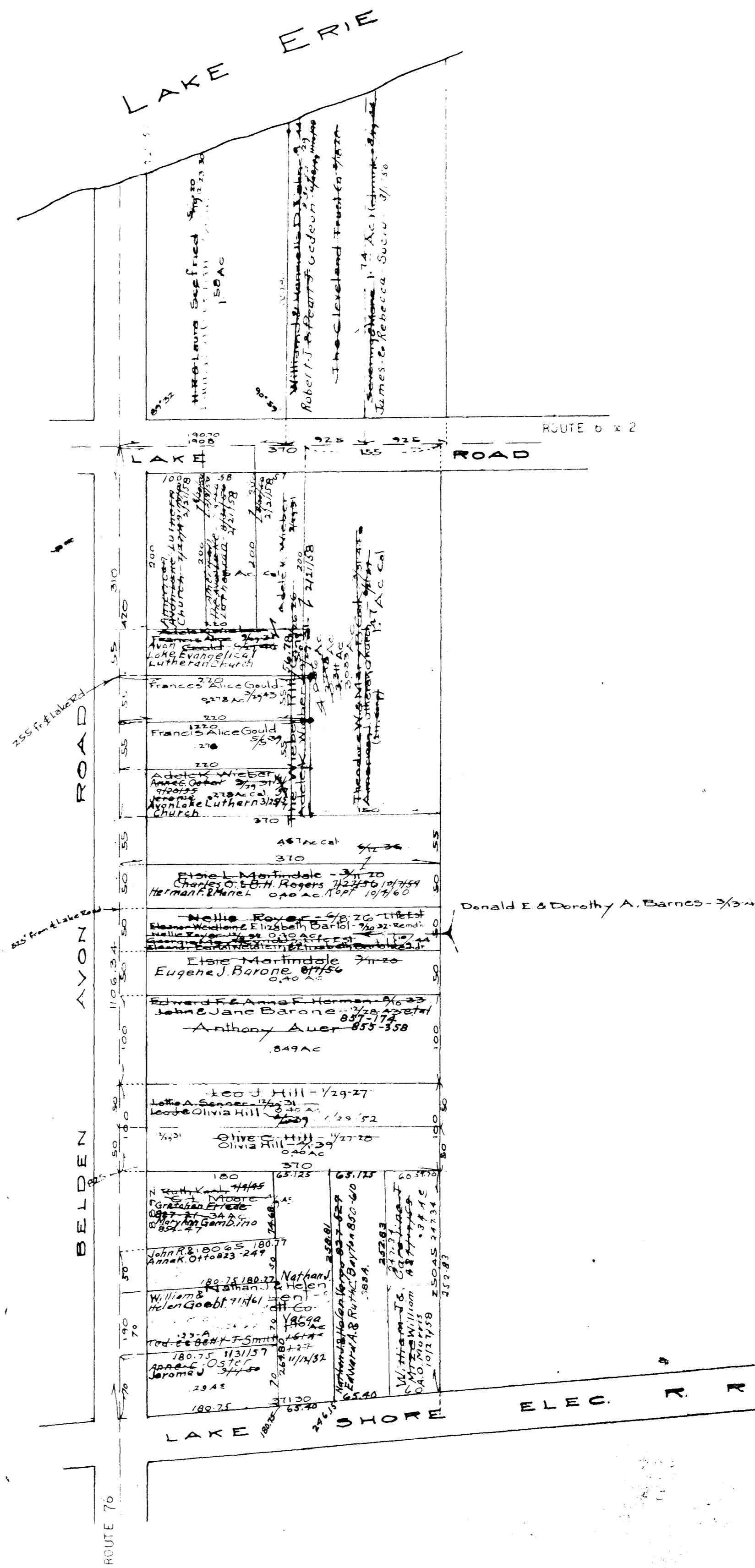
PAGE 34

AVON POINT ALLOT

PLATE 24-I

PLATES

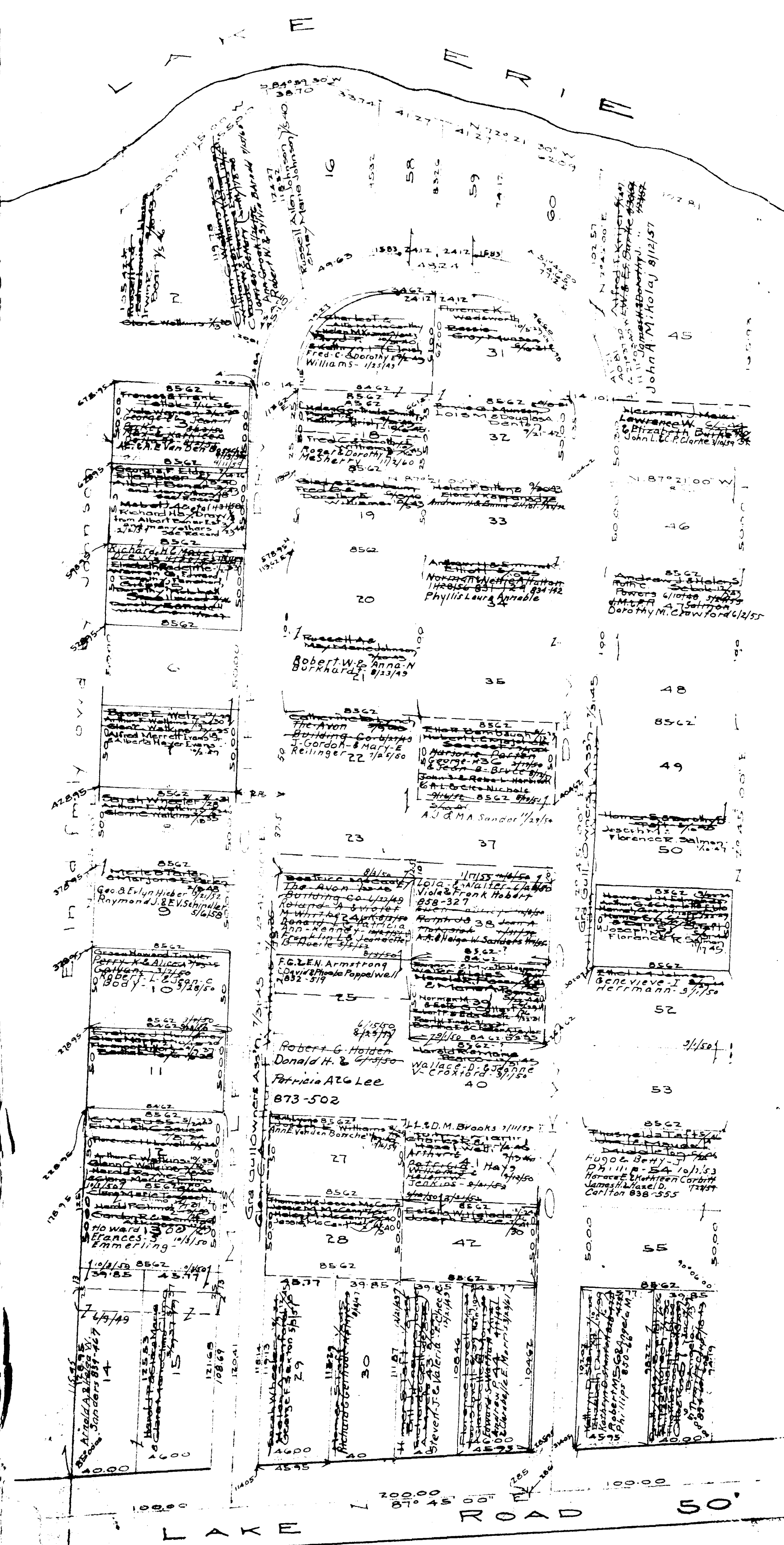
Wly line of Vineyard Beach Subj



COPYRIGHT 1962
 U.S. CODE, TITLE 17
 LORAIN COUNTY, OHIO
 Reproduced by,
 Allied Microfilm Corp.
 Akron, Ohio

AVON LAKE VILLAGE

Gra Gull Proposed Sub'n.
Lots in blank: 1-30 and 58 - Arthur, Watkins Glenn C. Watkins 1/2 35 1/2 1/2 25
31-60 - William C. Watkins Josephine K. Watkins 1/2 30
West Half Vol 20 - Pg. 14
East " " 21 - " 14



18


AVON LAKE VILLAGE

COPYRIGHT 1962
U.S. CODE, TITLE 17
LORAIN COUNTY, OHIO
Reproduced by,
Allied Microfilm Corp.
Akron, Ohio

The Avon Development Co's Proposed Subn.
Lots in blank: The Avon Development Co - Avon Homes Inc. 7/25/39
A plat of this Subdivision was filed for Record as an Auditors Plat 7/30/38
Vol 13 Pgs 24-25.

COPYRIGHT 1962
U.S. CODE, TITLE 17
LORAIN COUNTY, OHIO
Reproduced by,
Allied Microfilm Corp.
Akron, Ohio

AVON LAKE VILLAGE



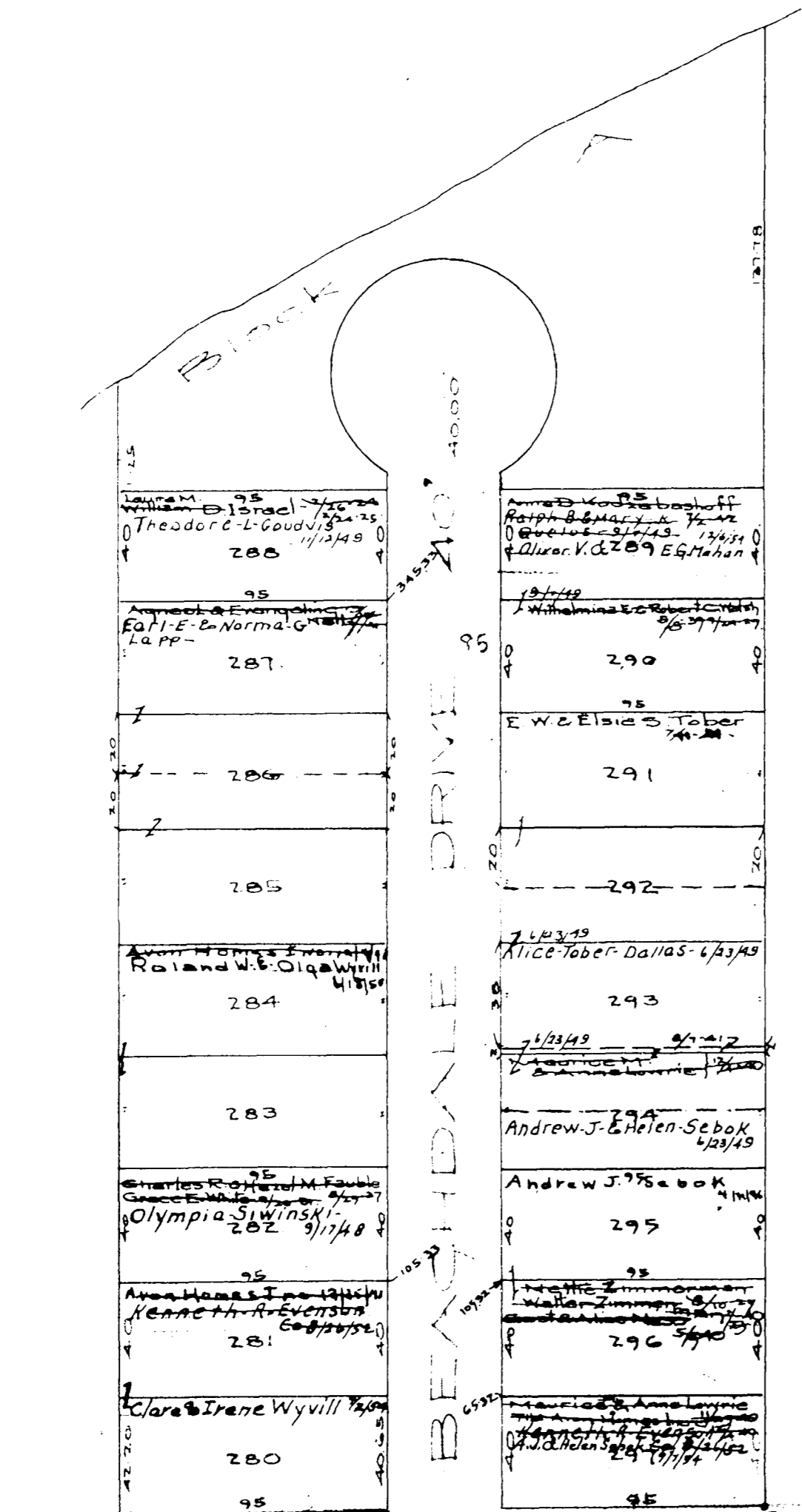
(Avon Lake Proposed)
Avon Development Co's Proposed Subn.
Lots in blank: The Avon Development Co. Avon Homes Inc. 5/20/55
A plat of this Subdivision was filed for Record as an Auditors Plat 7/20/55
Vol. 13 Pgs 24-25.

<p>Frances J. Sophia - O.S. Hought 8/1/48 261</p> <p>John F. Grotz 2/1/55 250</p> <p>Joseph S. 257</p> <p>Joseph S. 258</p> <p>Robert B. & Jean Handy 4/1/56 255</p>	<p>Mary Shultz 11/1/48 24A</p> <p>John F. Grotz 2/1/55 250</p> <p>Mary Shultz 4/1/46 241</p> <p>Stanley J. & Ethel Shultz 253</p> <p>F.E. & B.H. Powell 4/1/50 2819</p>	<p>Richard U.L.M. Meyer 10/1/55 189</p> <p>John B. Laska 2/1/55 190</p> <p>John B. Laska 2/1/55 191</p> <p>William J. 192</p> <p>John B. Laska 2/1/55 193</p>	<p>Richard U.L.M. Meyer 10/1/55 189</p> <p>John B. Laska 2/1/55 190</p> <p>John B. Laska 2/1/55 191</p> <p>William J. 192</p> <p>John B. Laska 2/1/55 193</p>	<p>John G. 110</p> <p>John G. 111</p> <p>John G. 112</p> <p>John G. 113</p> <p>John G. 114</p> <p>John G. 115</p>	<p>John G. 110</p> <p>John G. 111</p> <p>John G. 112</p> <p>John G. 113</p> <p>John G. 114</p> <p>John G. 115</p>	<p>John G. 110</p> <p>John G. 111</p> <p>John G. 112</p> <p>John G. 113</p> <p>John G. 114</p> <p>John G. 115</p>	<p>John G. 110</p> <p>John G. 111</p> <p>John G. 112</p> <p>John G. 113</p> <p>John G. 114</p> <p>John G. 115</p>
<p>18</p>	<p>18</p>	<p>18</p>	<p>18</p>	<p>18</p>	<p>18</p>	<p>18</p>	<p>18</p>
<p>AVON LAKE VILLAGE</p>	<p>AVON LAKE VILLAGE</p>	<p>AVON LAKE VILLAGE</p>	<p>AVON LAKE VILLAGE</p>	<p>AVON LAKE VILLAGE</p>	<p>AVON LAKE VILLAGE</p>	<p>AVON LAKE VILLAGE</p>	<p>AVON LAKE VILLAGE</p>

COPYRIGHT 1962
U.S. CODE, TITLE 17
LORAIN COUNTY, OHIO
Reproduced by,
Allied Microfilm Corp.
Akron, Ohio

AVON LAKE
VILLAGE

The Avon Development Co's Proposed Subn.
Lots in blank: The Avon Development Co - Avon Homes Inc. 11/25/40
A plat of this Subdivision was filed for Record as an Auditor's plat 7/30/35
Vol. 13 Pgs. 24 & 25

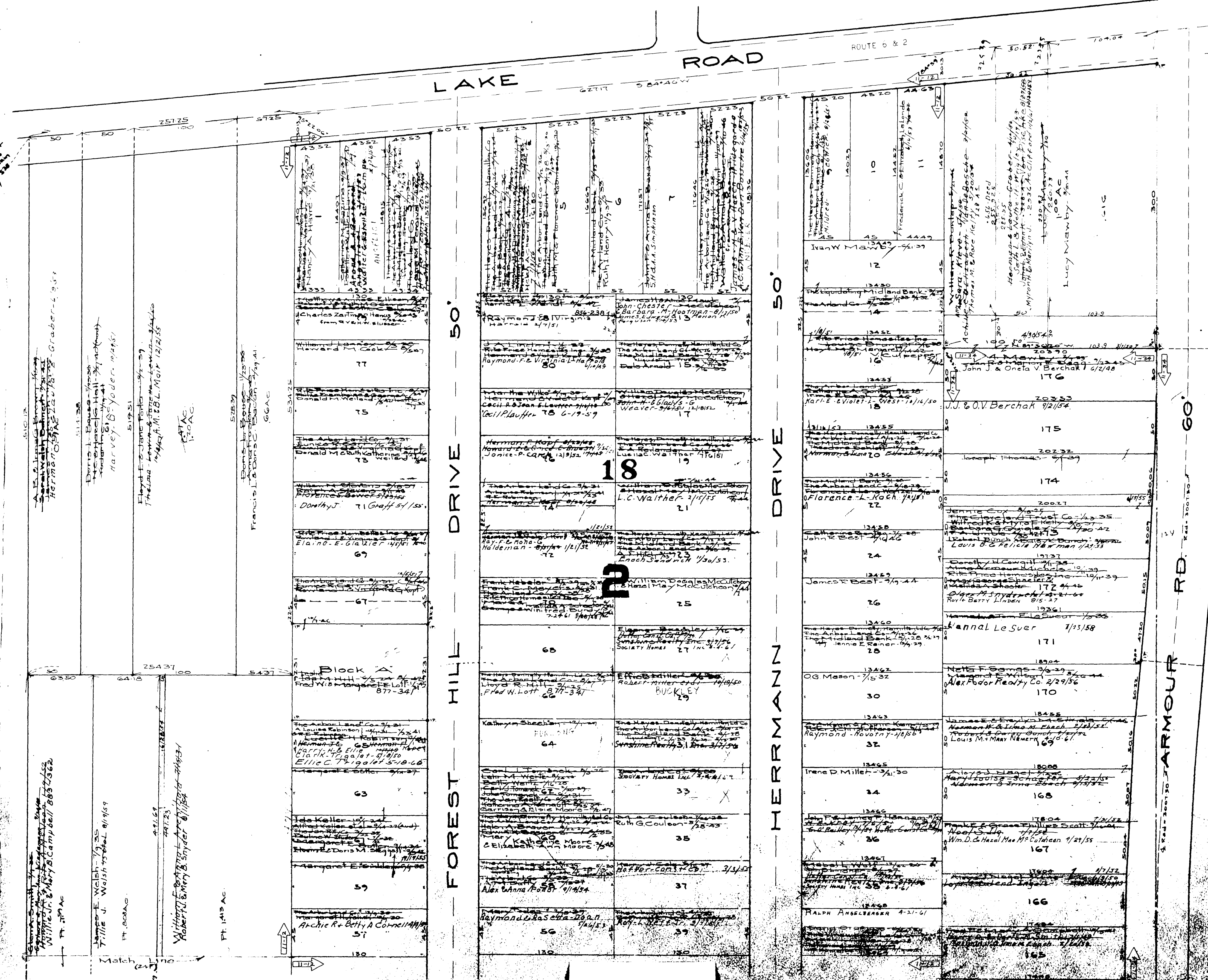


18

COPYRIGHT 1962
U.S. CODE, TITLE 17
LORAIN COUNTY, OHIO
Reproduced by,
Allied Microfilm Corp.
Akron, Ohio

AVON LAKE
VILLAGE

Avon Vineyard Vol-11 Pg 34
 Lots in blank: The Backamp Hartwell Co.
 Woodhaven Beach Vol-11 Pg 12
 Lots in blank: The Arbor Land Co.
 The Midland Bank
 The Arland Co.



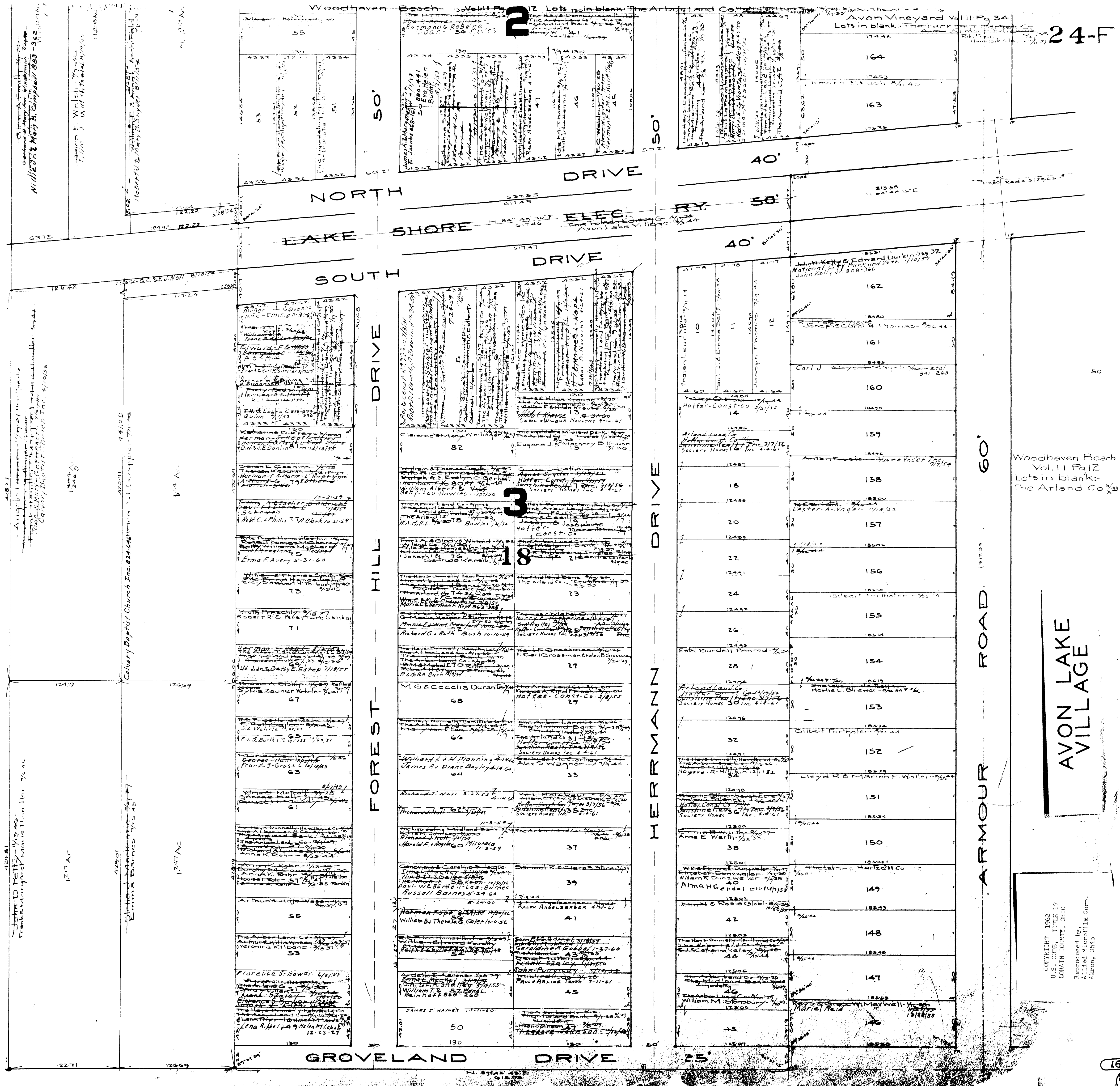
19

Copyright 1962
 U.S. Code, Title 17
 Lorain County, Ohio
 Reproduced by
 Allied Microfilm Corp.
 Akron, Ohio

AVON LAKE
 VILLAGE

24
E

762
82



Willetta & Mary B. Campbell 1883-962
 William J. Wolf
 Robert & Mary B. Sykes 877/152

Augusta
 Calvary Baptist Church Inc. 4/10/58

John D. Hoff
 Emma Barnes 775-45

122.22
 122.22

126.42
 126.42

124.19
 126.69

53
 52
 51

55
 54
 53
 52
 51
 50
 49
 48
 47
 46
 45
 44
 43
 42
 41
 40
 39
 38
 37
 36
 35
 34
 33
 32
 31
 30
 29
 28
 27
 26
 25
 24
 23
 22
 21
 20
 19
 18
 17
 16
 15
 14
 13
 12
 11
 10
 9
 8
 7
 6
 5
 4
 3
 2
 1

47
 46
 45
 44
 43
 42
 41
 40
 39
 38
 37
 36
 35
 34
 33
 32
 31
 30
 29
 28
 27
 26
 25
 24
 23
 22
 21
 20
 19
 18
 17
 16
 15
 14
 13
 12
 11
 10
 9
 8
 7
 6
 5
 4
 3
 2
 1

82
 81
 80
 79
 78
 77
 76
 75
 74
 73
 72
 71
 70
 69
 68
 67
 66
 65
 64
 63
 62
 61
 60
 59
 58
 57
 56
 55
 54
 53
 52
 51
 50
 49
 48
 47
 46
 45
 44
 43
 42
 41
 40
 39
 38
 37
 36
 35
 34
 33
 32
 31
 30
 29
 28
 27
 26
 25
 24
 23
 22
 21
 20
 19
 18
 17
 16
 15
 14
 13
 12
 11
 10
 9
 8
 7
 6
 5
 4
 3
 2
 1

45
 44
 43
 42
 41
 40
 39
 38
 37
 36
 35
 34
 33
 32
 31
 30
 29
 28
 27
 26
 25
 24
 23
 22
 21
 20
 19
 18
 17
 16
 15
 14
 13
 12
 11
 10
 9
 8
 7
 6
 5
 4
 3
 2
 1

10
 11
 12
 13
 14
 15
 16
 17
 18
 19
 20
 21
 22
 23
 24
 25
 26
 27
 28
 29
 30
 31
 32
 33
 34
 35
 36
 37
 38
 39
 40
 41
 42
 43
 44
 45
 46
 47
 48
 49
 50
 51
 52
 53
 54
 55
 56
 57
 58
 59
 60
 61
 62
 63
 64
 65
 66
 67
 68
 69
 70
 71
 72
 73
 74
 75
 76
 77
 78
 79
 80
 81
 82
 83
 84
 85
 86
 87
 88
 89
 90
 91
 92
 93
 94
 95
 96
 97
 98
 99
 100
 101
 102
 103
 104
 105
 106
 107
 108
 109
 110
 111
 112
 113
 114
 115
 116
 117
 118
 119
 120
 121
 122
 123
 124
 125
 126
 127
 128
 129
 130
 131
 132
 133
 134
 135
 136
 137
 138
 139
 140
 141
 142
 143
 144
 145
 146
 147
 148
 149
 150
 151
 152
 153
 154
 155
 156
 157
 158
 159
 160
 161
 162
 163
 164


17446
 17453
 17526

162
 161
 160
 159
 158
 157
 156
 155
 154
 153
 152
 151
 150
 149
 148
 147
 146
 145
 144
 143
 142
 141
 140
 139
 138
 137
 136
 135
 134
 133
 132
 131
 130
 129
 128
 127
 126
 125
 124
 123
 122
 121
 120
 119
 118
 117
 116
 115
 114
 113
 112
 111
 110
 109
 108
 107
 106
 105
 104
 103
 102
 101
 100
 99
 98
 97
 96
 95
 94
 93
 92
 91
 90
 89
 88
 87
 86
 85
 84
 83
 82
 81
 80
 79
 78
 77
 76
 75
 74
 73
 72
 71
 70
 69
 68
 67
 66
 65
 64
 63
 62
 61
 60
 59
 58
 57
 56
 55
 54
 53
 52
 51
 50
 49
 48
 47
 46
 45
 44
 43
 42
 41
 40
 39
 38
 37
 36
 35
 34
 33
 32
 31
 30
 29
 28
 27
 26
 25
 24
 23
 22
 21
 20
 19
 18
 17
 16
 15
 14
 13
 12
 11
 10
 9
 8
 7
 6
 5
 4
 3
 2
 1

AVON LAKE VILLAGE

COPYRIGHT 1962
 U.S. CODE TITLE 17
 LOHAIN COUNTY, OHIO
 Reproduced by
 Allied Microfilm Corp.
 Akron, Ohio

Woodhaven Beach Vol. 11 Pg. 12
Lots in blank - The Reliance Trust Co. Tr.
The Arbor Land Co. 7/12 20
The Midland Bank 2/22 29
Liquidating



50

COPYRIGHT 1962
U.S. CODE, TITLE 17
LORAIN COUNTY, OHIO
Reproduced by,
Allied Microfilm Corp.
Akron, Ohio

AVON LAKE
VILLAGE

AVON POINT ALLT

Sec 19 Avon Twp Plat Book 7-Pg 15
Scale 1" = 60'




Table listing property owners and addresses along LAKE SHORE. Includes names like Eugene Hermann, Ernest E. Trout, and Walter C. Wilson.

Table listing property owners and addresses along AVON AVE. Includes names like Frank L. Felch, Grace L. Mauby, and Frederick B. Seuter.

Table listing property owners and addresses along AVON AVE. Includes names like Frank L. Felch, William F. Hoecker, and Frank L. Felch.

Table listing property owners and addresses along AVON AVE. Includes names like Henry Bunning Jr, Rosa N. Bunning, and Frank L. Felch.

AVON LAKE VILLAGE

COPYRIGHT 1962
U.S. CODE, TITLE 37
LOHAIN COUNTY, OHIO
Reproduced by
Allied Microfilm Corp.
Akron, Ohio

17126 Eugene P. Friedlander 61	Frank L. Felch & Rose Helper Eugene P. Friedlander E.O.S. Brown II 11/19 F.S. Schwan 11/19	Frank L. Felch & Rose Helper Eugene P. Friedlander E.O.S. Brown II 11/19 F.S. Schwan 11/19	17127 62	Frank L. Felch & Rose Helper Eugene P. Friedlander E.O.S. Brown II 11/19 F.S. Schwan 11/19	17128 63	Frank L. Felch & Rose Helper Eugene P. Friedlander E.O.S. Brown II 11/19 F.S. Schwan 11/19	17129 64	Frank L. Felch & Rose Helper Eugene P. Friedlander E.O.S. Brown II 11/19 F.S. Schwan 11/19	17130 65	Frank L. Felch & Rose Helper Eugene P. Friedlander E.O.S. Brown II 11/19 F.S. Schwan 11/19	17131 66	Frank L. Felch & Rose Helper Eugene P. Friedlander E.O.S. Brown II 11/19 F.S. Schwan 11/19	17132 67	Frank L. Felch & Rose Helper Eugene P. Friedlander E.O.S. Brown II 11/19 F.S. Schwan 11/19	17133 68	Frank L. Felch & Rose Helper Eugene P. Friedlander E.O.S. Brown II 11/19 F.S. Schwan 11/19	17134 69	Frank L. Felch & Rose Helper Eugene P. Friedlander E.O.S. Brown II 11/19 F.S. Schwan 11/19	17135 70	Frank L. Felch & Rose Helper Eugene P. Friedlander E.O.S. Brown II 11/19 F.S. Schwan 11/19	17136 71	Frank L. Felch & Rose Helper Eugene P. Friedlander E.O.S. Brown II 11/19 F.S. Schwan 11/19	17137 72	Frank L. Felch & Rose Helper Eugene P. Friedlander E.O.S. Brown II 11/19 F.S. Schwan 11/19	17138 73	Frank L. Felch & Rose Helper Eugene P. Friedlander E.O.S. Brown II 11/19 F.S. Schwan 11/19	17139 74	Frank L. Felch & Rose Helper Eugene P. Friedlander E.O.S. Brown II 11/19 F.S. Schwan 11/19	17140 75	Frank L. Felch & Rose Helper Eugene P. Friedlander E.O.S. Brown II 11/19 F.S. Schwan 11/19	17141 76	Frank L. Felch & Rose Helper Eugene P. Friedlander E.O.S. Brown II 11/19 F.S. Schwan 11/19	17142 77	Frank L. Felch & Rose Helper Eugene P. Friedlander E.O.S. Brown II 11/19 F.S. Schwan 11/19	17143 78	Frank L. Felch & Rose Helper Eugene P. Friedlander E.O.S. Brown II 11/19 F.S. Schwan 11/19	17144 79	Frank L. Felch & Rose Helper Eugene P. Friedlander E.O.S. Brown II 11/19 F.S. Schwan 11/19	17145 80	Frank L. Felch & Rose Helper Eugene P. Friedlander E.O.S. Brown II 11/19 F.S. Schwan 11/19	17146 81	Frank L. Felch & Rose Helper Eugene P. Friedlander E.O.S. Brown II 11/19 F.S. Schwan 11/19	17147 82	Frank L. Felch & Rose Helper Eugene P. Friedlander E.O.S. Brown II 11/19 F.S. Schwan 11/19	17148 83	Frank L. Felch & Rose Helper Eugene P. Friedlander E.O.S. Brown II 11/19 F.S. Schwan 11/19	17149 84	Frank L. Felch & Rose Helper Eugene P. Friedlander E.O.S. Brown II 11/19 F.S. Schwan 11/19	17150 85	Frank L. Felch & Rose Helper Eugene P. Friedlander E.O.S. Brown II 11/19 F.S. Schwan 11/19	17151 86	Frank L. Felch & Rose Helper Eugene P. Friedlander E.O.S. Brown II 11/19 F.S. Schwan 11/19	17152 87	Frank L. Felch & Rose Helper Eugene P. Friedlander E.O.S. Brown II 11/19 F.S. Schwan 11/19	17153 88	Frank L. Felch & Rose Helper Eugene P. Friedlander E.O.S. Brown II 11/19 F.S. Schwan 11/19	17154 89	Frank L. Felch & Rose Helper Eugene P. Friedlander E.O.S. Brown II 11/19 F.S. Schwan 11/19	17155 90	Frank L. Felch & Rose Helper Eugene P. Friedlander E.O.S. Brown II 11/19 F.S. Schwan 11/19	17156 91	Frank L. Felch & Rose Helper Eugene P. Friedlander E.O.S. Brown II 11/19 F.S. Schwan 11/19	17157 92	Frank L. Felch & Rose Helper Eugene P. Friedlander E.O.S. Brown II 11/19 F.S. Schwan 11/19	17158 93	Frank L. Felch & Rose Helper Eugene P. Friedlander E.O.S. Brown II 11/19 F.S. Schwan 11/19	17159 94	Frank L. Felch & Rose Helper Eugene P. Friedlander E.O.S. Brown II 11/19 F.S. Schwan 11/19	17160 95	Frank L. Felch & Rose Helper Eugene P. Friedlander E.O.S. Brown II 11/19 F.S. Schwan 11/19	17161 96	Frank L. Felch & Rose Helper Eugene P. Friedlander E.O.S. Brown II 11/19 F.S. Schwan 11/19	17162 97	Frank L. Felch & Rose Helper Eugene P. Friedlander E.O.S. Brown II 11/19 F.S. Schwan 11/19	17163 98	Frank L. Felch & Rose Helper Eugene P. Friedlander E.O.S. Brown II 11/19 F.S. Schwan 11/19	17164 99	Frank L. Felch & Rose Helper Eugene P. Friedlander E.O.S. Brown II 11/19 F.S. Schwan 11/19	17165 100	Frank L. Felch & Rose Helper Eugene P. Friedlander E.O.S. Brown II 11/19 F.S. Schwan 11/19
--------------------------------------	---	---	-------------	---	-------------	---	-------------	---	-------------	---	-------------	---	-------------	---	-------------	---	-------------	---	-------------	---	-------------	---	-------------	---	-------------	---	-------------	---	-------------	---	-------------	---	-------------	---	-------------	---	-------------	---	-------------	---	-------------	---	-------------	---	-------------	---	-------------	---	-------------	---	-------------	---	-------------	---	-------------	---	-------------	---	-------------	---	-------------	---	-------------	---	-------------	---	-------------	---	-------------	---	-------------	---	-------------	---	-------------	---	-------------	---	--------------	---

AVON POINT ALLT.
Plat Book 7-15 Scale 1/2" = 60'
Section 19 - Avon Twp.

AVON LAKE VILLAGE

COPYRIGHT 1942
U.S. CODE, TITLE 37
LOHAIN COUNTY, OHIO
Reproduced by
Allied Microfilm Corp.
Akron, Ohio

GROVELAND DRIVE 50'

ARMOUR RD. 60'

32777	38
32721	39
32687	40
32638	41
32658	42
32676	43
32678	44
32679	45
32221	46
32227	47
32272	48
32000	49
32020	50
32040	51
32028	

DIVISION ROAD 60'

COPYRIGHT 1962
 U.S. CODE, TITLE 17
 LORAIN COUNTY, OHIO
 Reproduced by,
 Allied Microfilm Corp.
 Akron, Ohio

AVON LAKE VILLAGE

NORTH DRIVE 40'

B E S E E R R

SOUTH DRIVE 40'

32466	21
32434	22
32454	23
32474	24
32494	25
32515	26
32535	27
32555	19
32576	28
32596	29
32616	30
32636	31
32656	32
32677	33
32697	34
32717	35
32737	36
32757	37
32777	

ARMOUR RD 60'


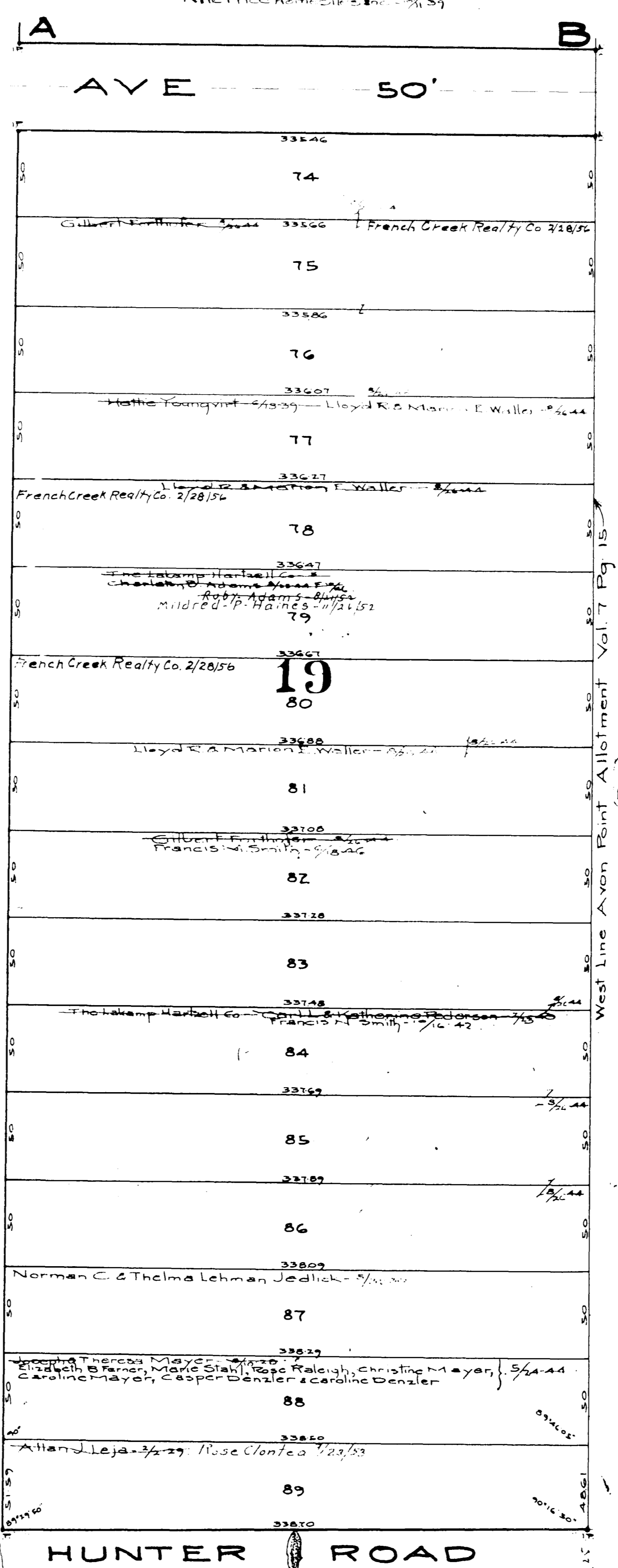
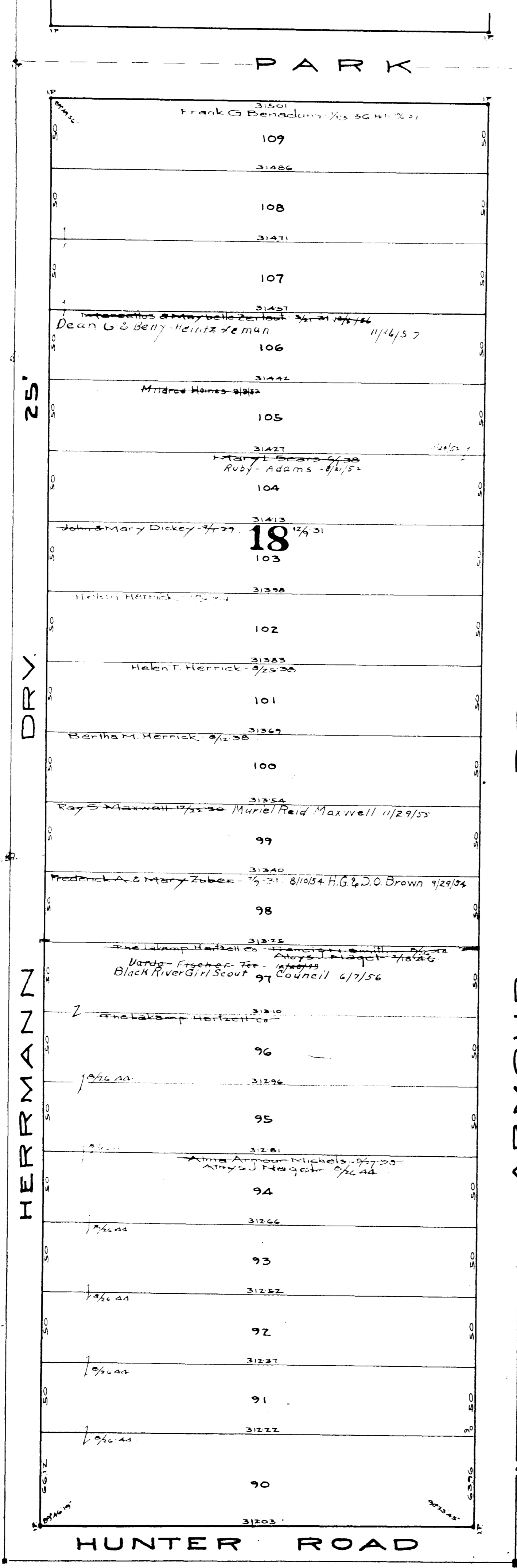
GROVELAND DRY 50'

LAKE ROAD 60'

5826	2
5826	3
5826	4
5826	5
5826	6
5826	7
5826	8
5826	9
5826	10
5826	11
5826	12
5826	13
5826	14
5826	15
5826	16
5826	17
5826	18
5826	19
5826	20


ARMOUR ROAD 60'

NORTH DRV. 40'

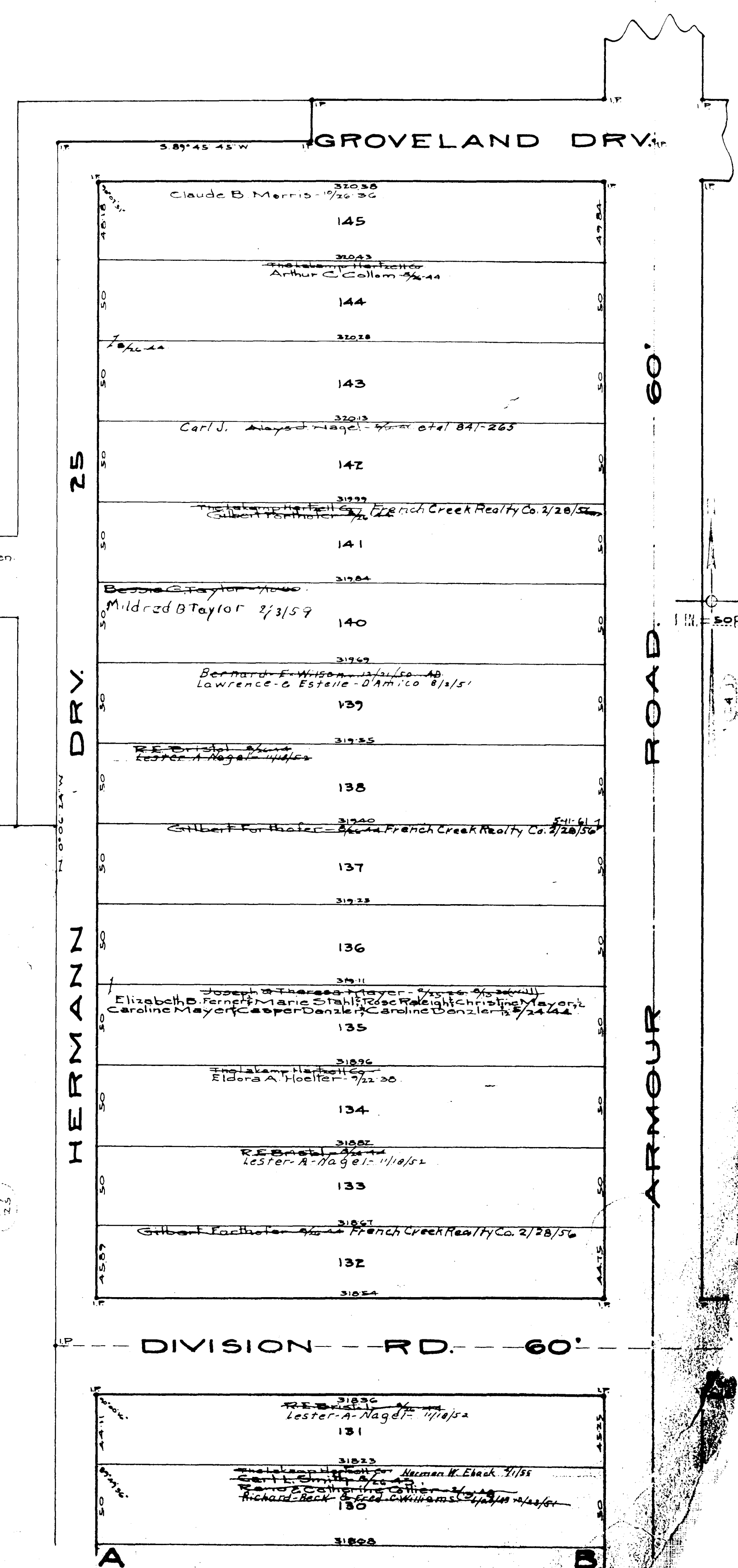


COPYRIGHT 1962
 U.S. CODE, TITLE 17
 LORAIN COUNTY, OHIO
 Reproduced by,
 Allied Microfilm Corp.
 Akron, Ohio

AVON LAKE VILLAGE



Avon Vineyard Vol II Pg 34
 Lots in blank: The Lackamp Hartzell Co.
 Alma Armour Nichols 7/22/30
 Rile Fred Hembles Inc 7/1/33

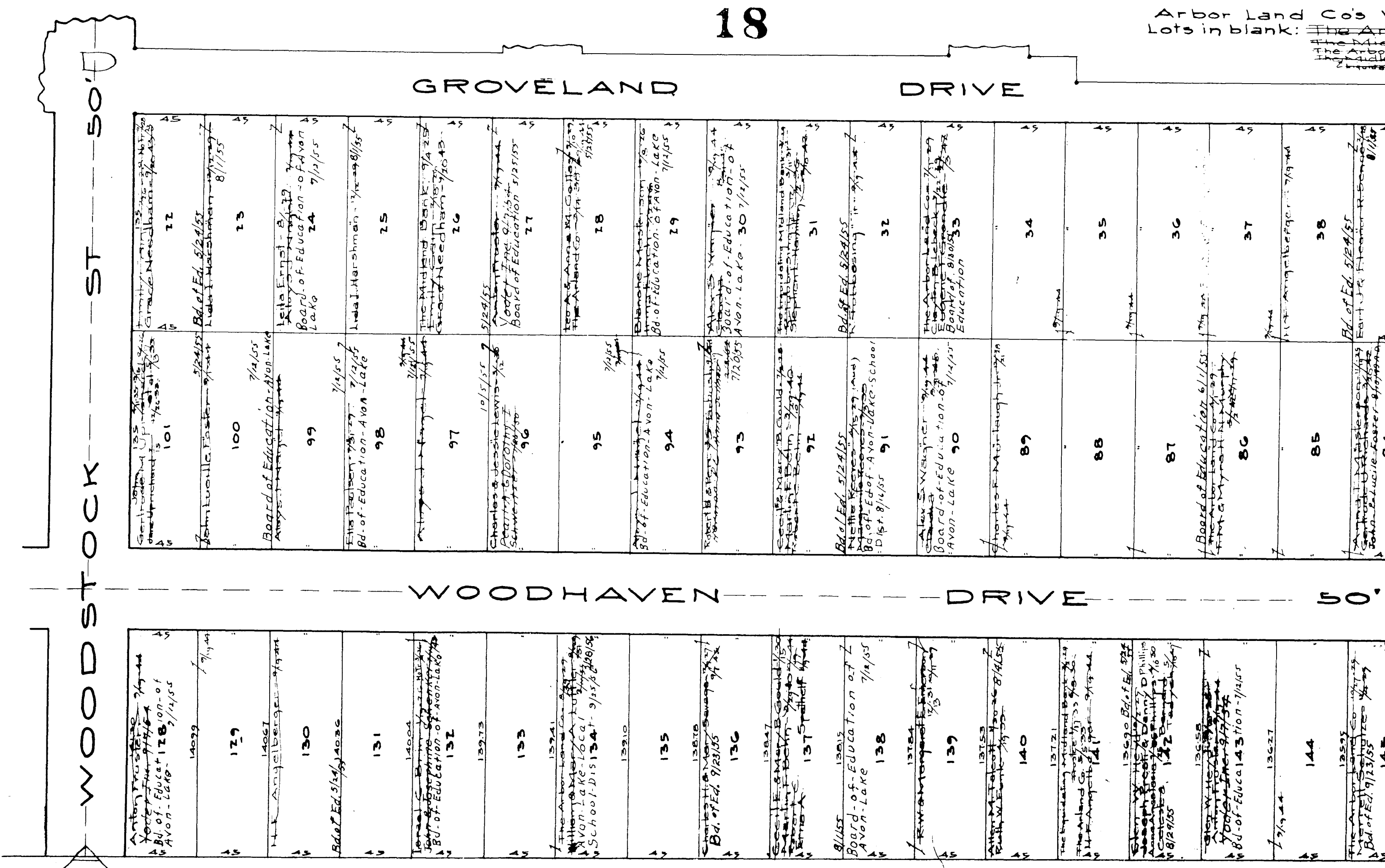
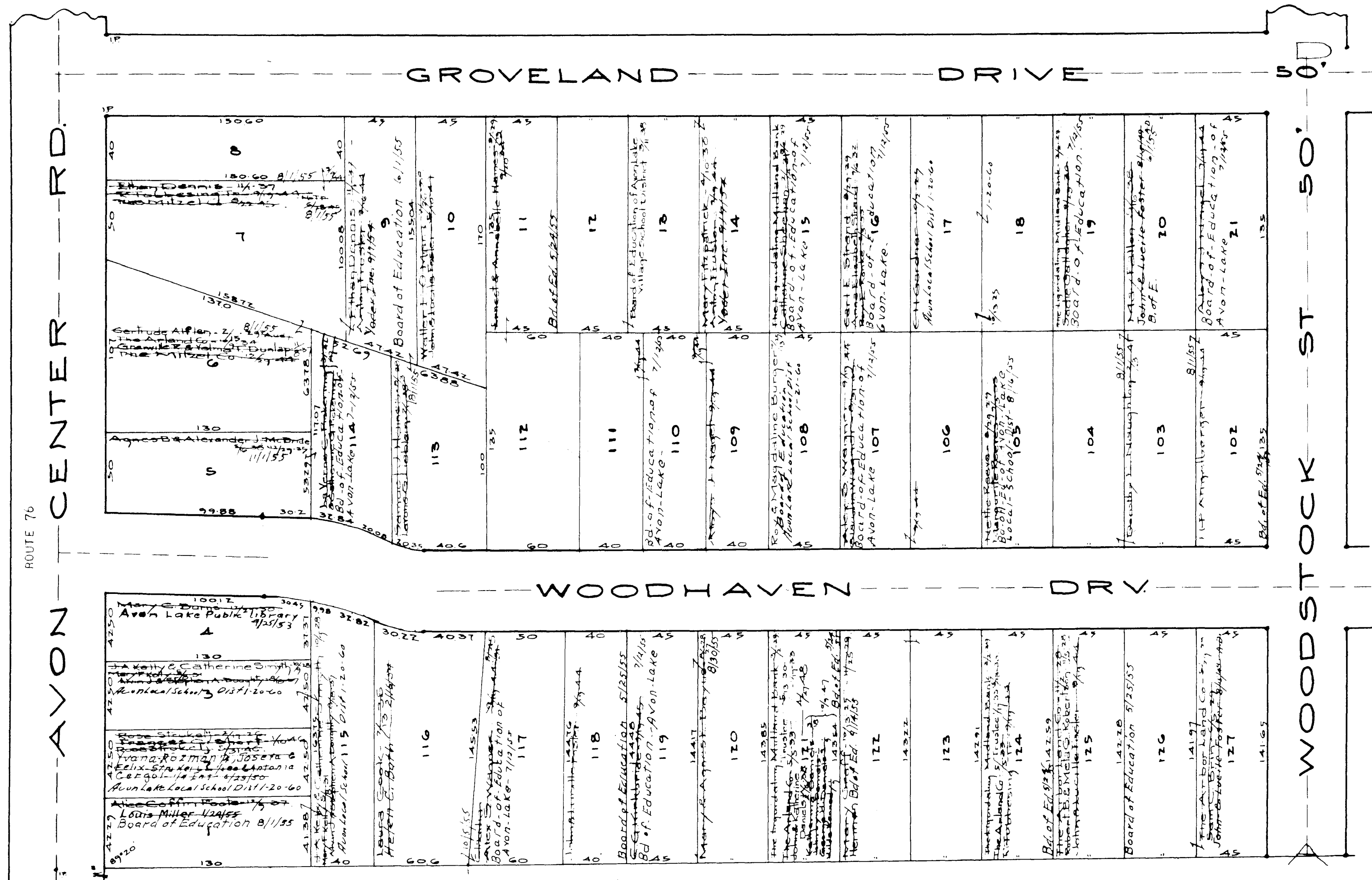


18

Woodhaven Dr

COPYRIGHT 1962
 U.S. CODE, TITLE 17
 LORAIN COUNTY, OHIO
 Reproduced by,
 Allied Microfilm Corp.
 Akron, Ohio

AVON LAKE VILLAGE



Arbor Land Co's Woodhaven Beach Sub^{#2} Vol. 12 Pg 10
 Lots in blank: The Arbor Land Co
 The Arbor Land Co
 The Arbor Land Co
 The Arbor Land Co

AVON LAKE VILLAGE

COPYRIGHT 1962
 U.S. CODE, TITLE 17
 LORAIN COUNTY, OHIO
 Reproduced by,
 Allied Microfilm Corp.
 Akron, Ohio

24
M

170
90

GROVELAND DRIVE

50'

ST.

LEWIS

83	Harold ...	40
82	Irma Ebach ...	41
81	Mary ...	42
80	VOLET ...	44
79	Carl ...	45
78	Harman ...	46
77	James ...	47
76	Carl ...	48
75	Edith ...	49
74	Frederick ...	50
73	Overa ...	51
72	Frederick ...	52
71	Winifred ...	53
70	W.A.B. ...	54
69	W.A.B. ...	55
68	Helen ...	56
67	Lloyd ...	57
66	Amelia ...	58
65	Volte ...	59
64	W.A.B. ...	60
63	William ...	61
62	George ...	62

WOODIAKEZ DRY

50'

146	J.D. Diehl ...	146
147	Florence ...	147
148	Lee ...	148
149	Elvie ...	149
150	Frank ...	150
151	Charles ...	151
152	William ...	152
153	Lucy ...	153
154	Ray ...	154
155	John ...	155
156	John ...	156
157	William ...	157
158	Lucy ...	158
159	John ...	159
160	George ...	160
161	John ...	161
162	John ...	162
163	John ...	163
164	John ...	164
165	John ...	165
166	John ...	166
167	John ...	167

HERRMANN - DRIVE - 50'

COPYRIGHT 1962
 U.S. CODE, TITLE 17
 LORAIN COUNTY, OHIO
 Reproduced by,
 Allied Microfilm Corp.
 Akron, Ohio

AVON LAKE VILLAGE

24 N

176 91

DIVISION RD.
 150
 George F. & Robert E. Kulo. 12/19/49
 256 AC

Joseph L. Sawmill
 1974 AC


24

26

AVON TWP

Scale 1" = 300'

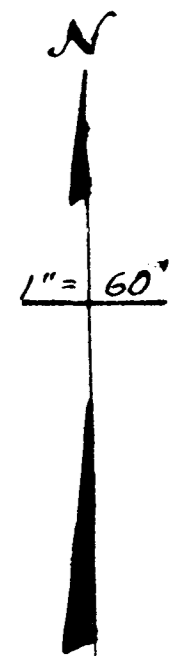
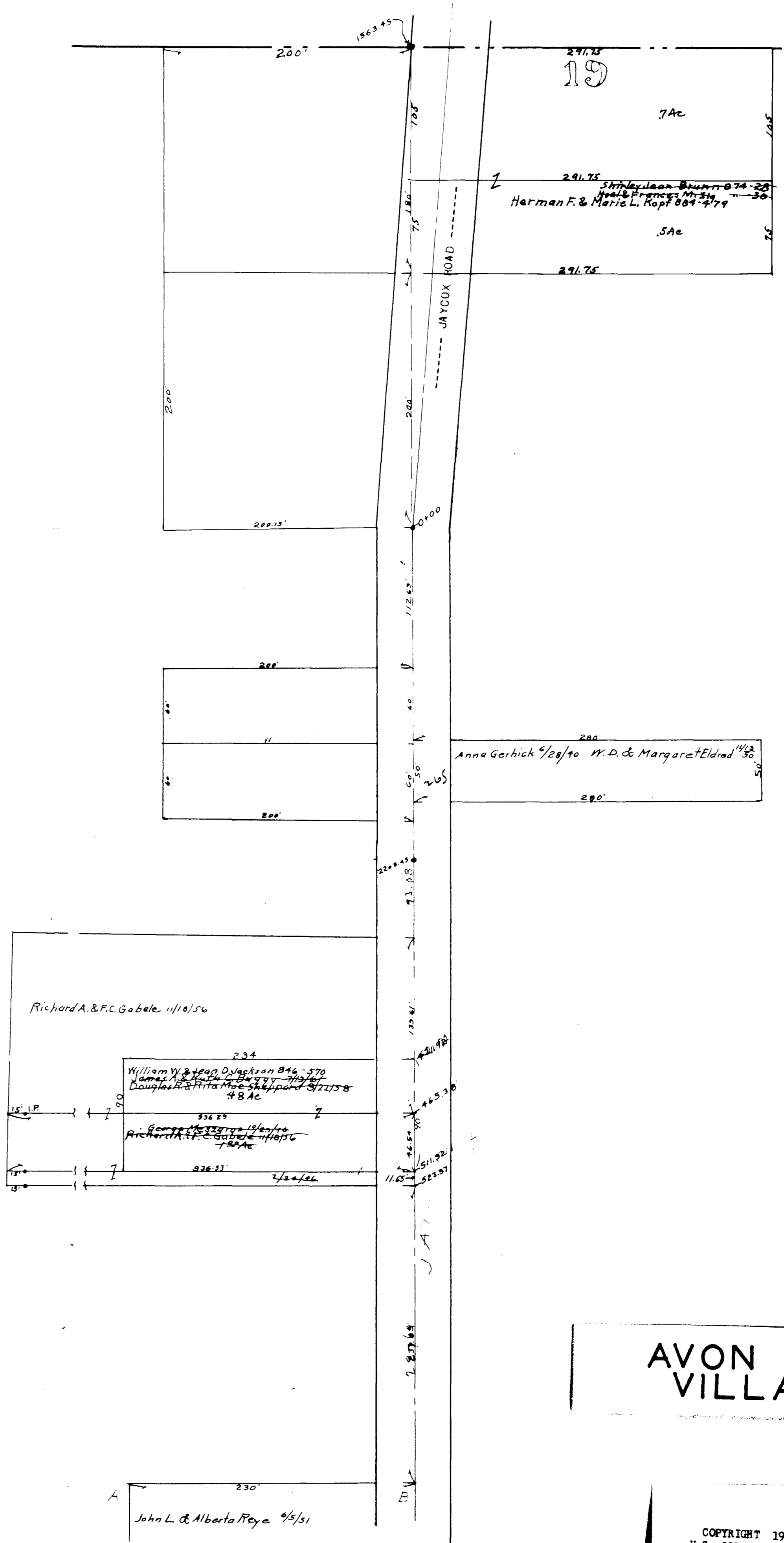
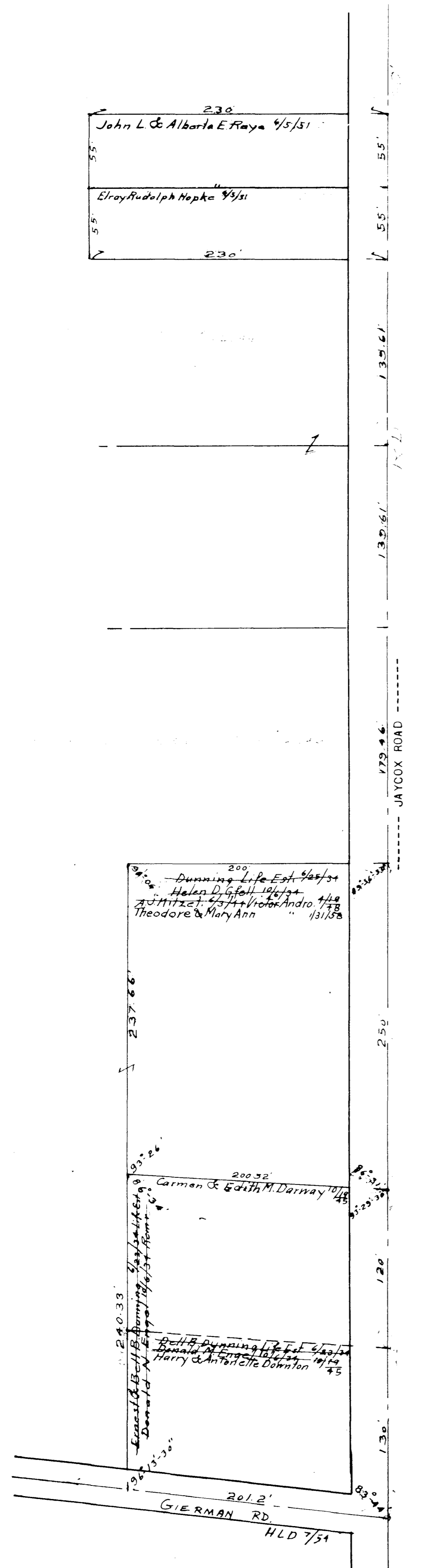
North Central Part



COPYRIGHT 1962
 U.S. CODE, TITLE 17
 LORAIN COUNTY, OHIO
 Reproduced by,
 Allied Microfilm Corp.
 Akron, Ohio

AVON LAKE VILLAGE

29



AVON LAKE VILLAGE

COPYRIGHT 1962
 U.S. CODE, TITLE 17
 LORAIN COUNTY, OHIO
 Reproduced by,
 Allied Microfilm Corp.
 Akron, Ohio

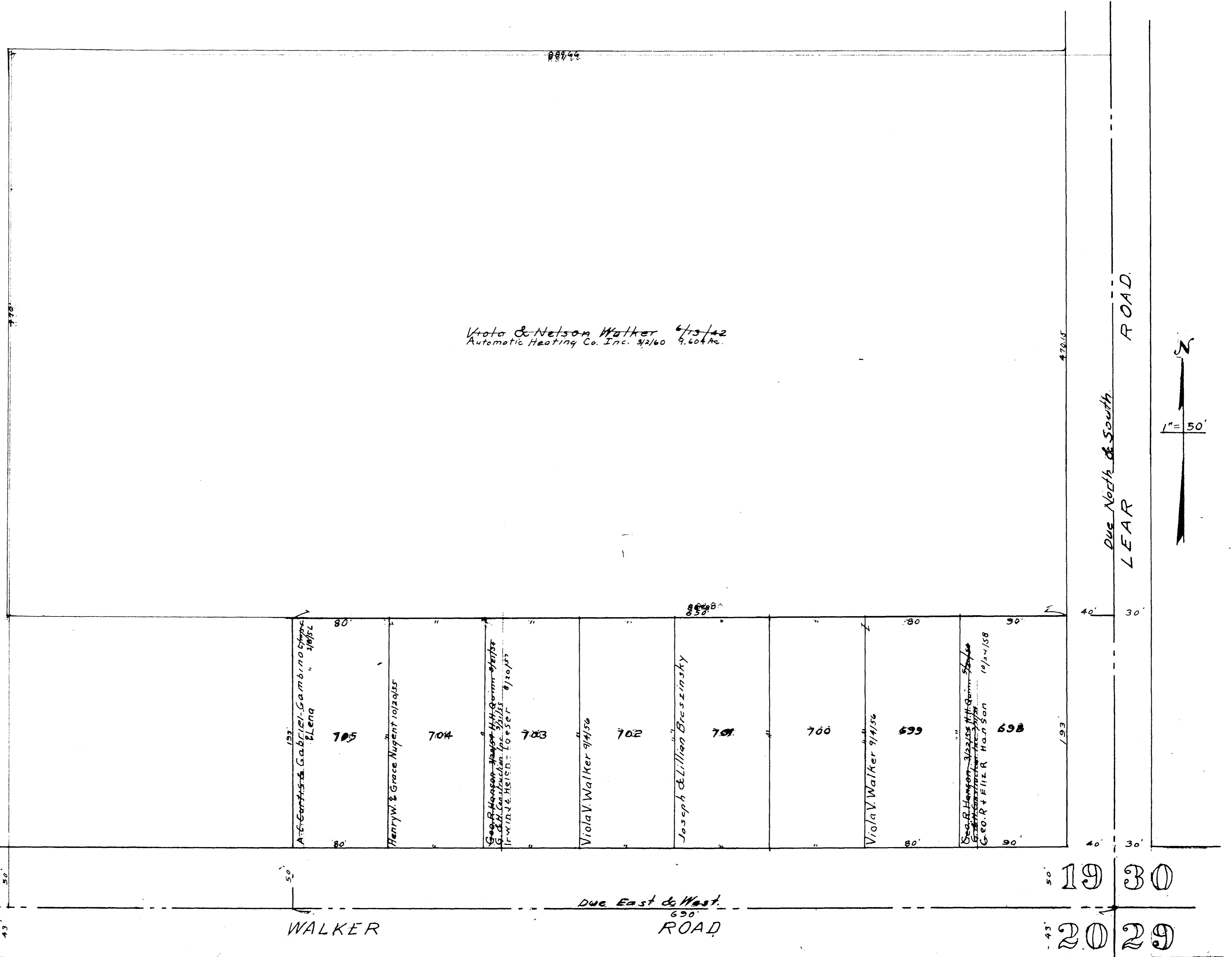
Scale 1" = 60'

25
A

173
93

AVON LAKE VILLAGE

COPYRIGHT 1962
U.S. CODE, TITLE 17
LORAIN COUNTY, OHIO
Reproduced by,
Allied Microfilm Corp.
Akron, Ohio



NELSON WALKER SUBDIVISION
AVON LAKE VILLAGE
Lots in Blank: Nelson & Viola Walker, Joe & Lillian Breszinsky
Scale 1" = 50'
PLAT VOL. 16, Pg 22-A.

AVON LAKE VILLAGE

AVON TWP

North Central Part Scale 1" = 200'

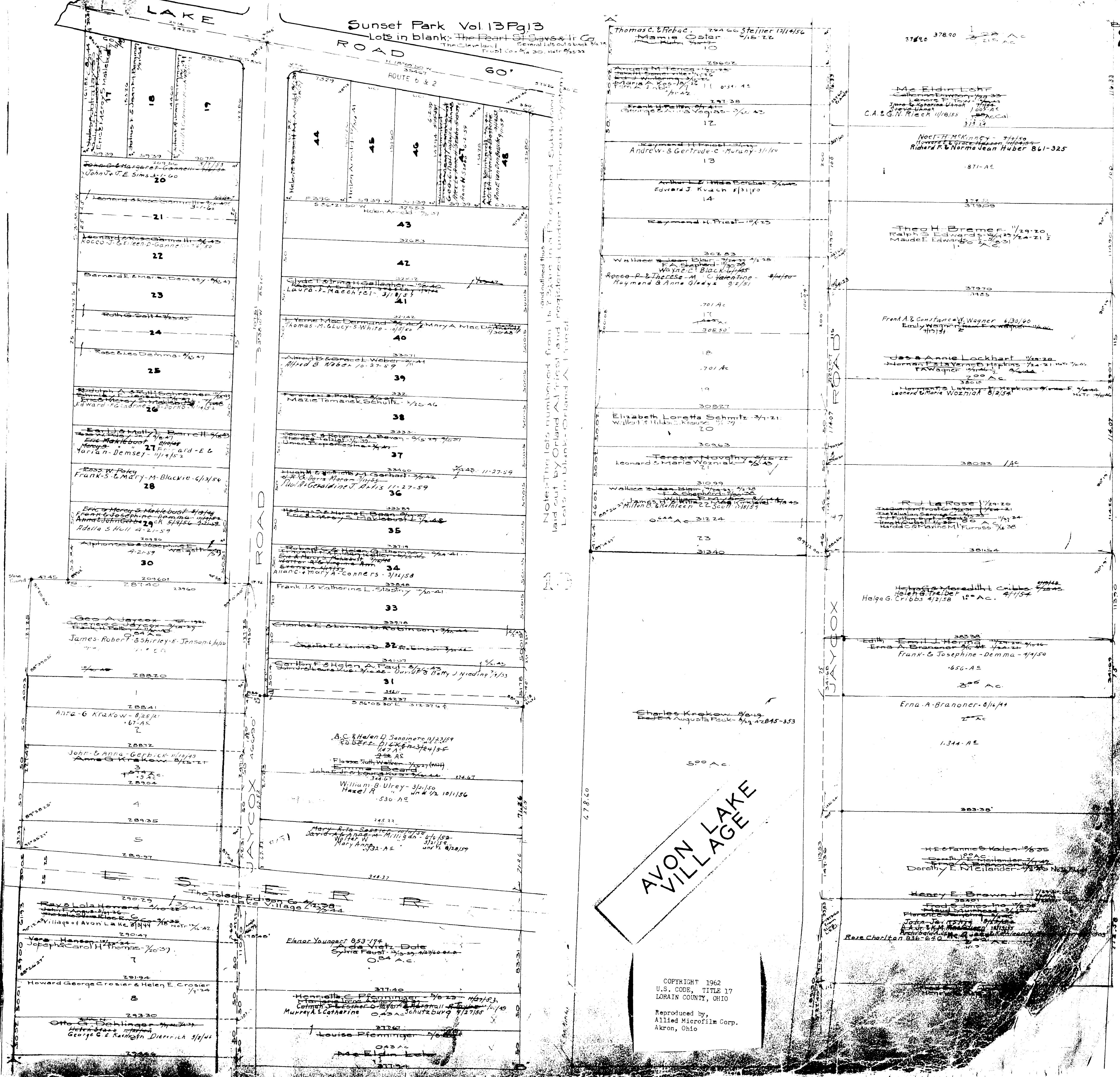
24



AVON LAKE VILLAGE

COPYRIGHT 1962 U.S. GOVERNMENT PRINTING OFFICE: 1957 O-517174 LORAIN COUNTY, OHIO

Reproduced by Allied Microfilm Corp. Akron, Ohio



Sunset Park Vol. 13 Pg. 13
 Lots in blank: The Pearl St. S. & Co.
 The Cleveland Trust Co. - 44 30. 11/19/52

Note: The lots numbered from 1 to 48 are in the proposed subdivision land cut by Orland A. Friel and registered under the Torrens system. Lots in blank - Orland A. Friel

AVON LAKE VILLAGE

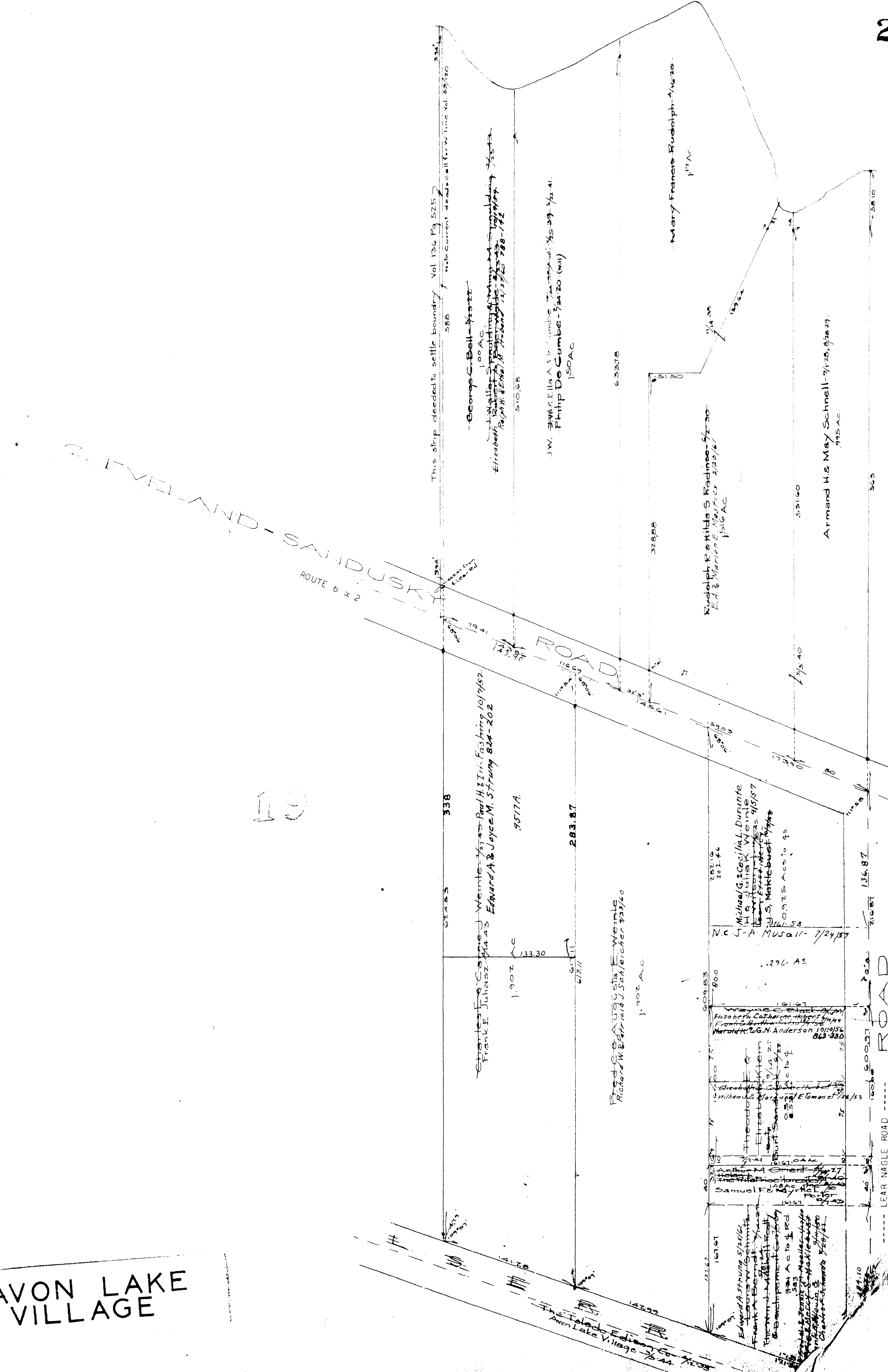
COPYRIGHT 1962
 U.S. CODE, TITLE 17
 LORAIN COUNTY, OHIO
 Reproduced by
 Allied Microfilm Corp.
 Akron, Ohio

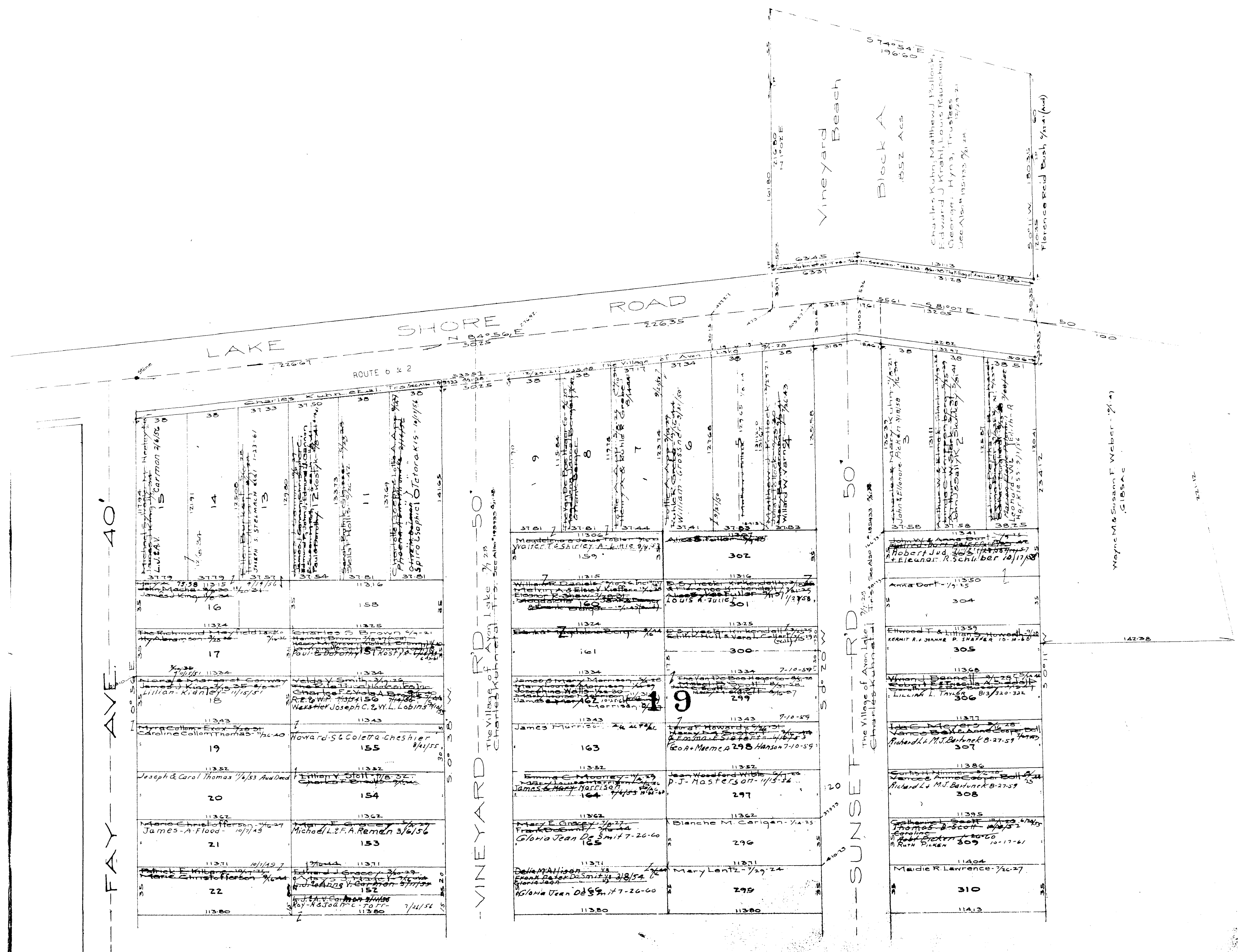
AVON LAKE VILLAGE

COPYRIGHT 1962
U.S. CODE, TITLE 17
LORAIN COUNTY, OHIO
Reproduced by,
Allied Microfilm Corp.
Akron, Ohio

26
B

177
97





FAY AVE. 40'

VINEYARD RD. 50'

SUNSET RD. 50'

COPYRIGHT 1962
U.S. CODE, TITLE 17
LORAIN COUNTY, OHIO
Reproduced by,
Allied Microfilm Corp.
Akron, Ohio

AVON LAKE
VILLAGE

26 D

26
C

172
98

11380 Dorothy Smyth 3/1-29 J.S. Gerson Jr. Adm. 8/9-38 23	11380 Ethel L. Lauracus 3/1-24 John G. ... Lawrence ... Roy ...	11380 Margaret C. Carey 1/1-24 ... Gloria Jean DeSmit 7-26-60	11380 Mary Leniz 7/2-28 274	11413 Maidie R. Lawrence 7/2-28 311
11389 George J. ... 150	11389 Henry ... 150	11389 7-20-60 168	11389 293	11424 19/10-25 312
11398 William J. ... Ernest O. ...	11398 Alfred ... Henry ...	11398 Gloria Jean DeSmit 7-20-60	11398 292	11435 312
11407 George ... William ...	11407 Edward ... Eleanor ...	11407 Francis ...	11407 291	11444 312
11416 George ... 27	11416 Vladimir ... 4/1/58	11416 Eugene ... 171	11416 290	11453 312
11425 Harold C. Brezina 7/2-31 28	11425 Anna ... 4/1/58	11425 Ralph & Mary ... 11/1/58	11425 287	11457 312
11434 George ... 29	11434 George ... William ...	11434 Mary ... 11/1/58	11434 286	11471 312
11444 Herman ... 30	11444 William ... 31	11444 Hazel ... 1/1/58	11444 285	11480 312
11452 George ... 31	11452 Hugh ... 1/1/58	11452 Leah ... 1/1/58	11452 284	11489 312
11471 Sylvia ... 33	11471 Edwin ... 1/1/58	11471 Christina ... 1/1/58	11471 283	11507 312
11480 Charles ... 34	11480 Charles ... 1/1/58	11480 Annie ... 1/1/58	11480 282	11517 312
11490 George ... 35	11490 Ruth ... 1/1/58	11490 William ... 1/1/58	11490 281	11525 312
11499 Edwin ... 36	11499 Eugene ... 1/1/58	11499 James ... 1/1/58	11499 280	11534 312
11508 Hugh ... 37	11508 Eugene ... 1/1/58	11508 James ... 1/1/58	11508 279	11543 312
11517 Edwin ... 38	11517 Ruth ... 1/1/58	11517 James ... 1/1/58	11517 278	11552 312
11526 Edwin ... 39	11526 Ruth ... 1/1/58	11526 James ... 1/1/58	11526 277	11561 312
11535 Archibald ... 40	11535 Dallas ... 1/1/58	11535 William ... 1/1/58	11535 276	11570 312
11544 Tillson ... 40	11544 Bertha ... 1/1/58	11544 William ... 1/1/58	11544 275	11579 312
11553 Joseph ... 40	11553 Catherine ... 1/1/58	11553 William ... 1/1/58	11553 274	11588 312
11603 Joseph ... 40	11603 Catherine ... 1/1/58	11603 William ... 1/1/58	11603 273	11596 312

AVON LAKE VILLAGE

COPYRIGHT 1962
U.S. CODE, TITLE 17
LORAIN COUNTY, OHIO
Reproduced by,
Allied Microfilm Corp.
Akron, Ohio

SHORE 26 D ELECTRIC
The Village of Avon Lake
Avon Lake Village 7/5/44

SOUTH DRIVE 40'

41	John W. & Anna Dorr 7/19/19 K. Laura Suttin 11/1/50
42	
43	John W. & Anna Dorr 7/19/19 E. Margaret Weaver 4/1/51
44	
45	The Van De Bee Hager Co 8/2/40
46	Bessie M. Hinckley 7/22/23
47	James Matra 7/20/51 Wm. & Virginia King 6/27/57
48	Thomas G. Bonner 9/12/25 5/6/55 James C. Bluhm 7/2/25 The Wood 1/1/25
49	Edith Dinschlag 7/19/20 W.C. Jr. & B. O'Hara 3/1/55
50	
51	Fred Koch 9/14/20
52	The Van De Bee Hager Co 8/2/40 Roy A. & Eva Schwa 2/2/40 Walter 4/1/53
53	Herbert J. Withing 11/1/27 Royal C. Wood 7/1/44
54	
55	LeVina Goodall 7/2/20 The Village of Avon Lake 7/2/20 Royal Conrad 5/5/21
56	John & Hennes Allen 7/8/27
57	Helen Waske 7/23/40 Biff D.
58	J. Edgar & Elizabeth Drake 7/2/20 George & Helen Waske 7/2/20
59	Joseph Vanc 7/30/27 Francisco Withing 7/1/25
60	Alvina Buff 7/2/20 Robt. H. 11/23/51 Maci W. Rose 7/2/20
61	John H. Miller 7/2/20 George W. 7/2/20 Robert Chapman 7/2/20 J.P. Olive 7/2/20
62	
63	Yvonne Suttin 7/2/20 Roman Sapow 7/2/20 Jean H. Handy 12-2-58
64	Harriet Weir 7/2/20
65	

131	Charles Kuhn et al 7/2/20 The Village of Avon Lake 7/2/20
132	
133	Pat & Sally Menain 4/1/51 James D. Lohie M. Basore 1/21/58
134	
135	Conrad Meier 7/2/20 Elizabeth Leight 7/2/20
136	
137	Margaret M. Gibson 3/1/25
138	
139	
140	
141	
142	
143	
144	
145	
146	
147	
148	
149	
150	
151	
152	
153	
154	
155	
156	
157	
158	
159	
160	
161	
162	
163	
164	
165	
166	
167	
168	
169	
170	
171	
172	
173	
174	
175	
176	
177	
178	
179	
180	
181	
182	
183	
184	
185	
186	
187	
188	
189	
190	
191	
192	
193	
194	
195	
196	
197	
198	
199	
200	
201	
202	
203	
204	
205	
206	
207	
208	
209	
210	
211	
212	
213	
214	
215	
216	
217	
218	
219	
220	
221	
222	
223	
224	
225	
226	
227	
228	
229	
230	
231	
232	
233	
234	
235	
236	
237	
238	
239	
240	
241	
242	
243	
244	
245	
246	
247	
248	
249	
250	

331	Reswell & Lucille Kerrell
332	Harriet M. Dougherty 7/2/20 Nicholas & Theima Grachalla 7/1/54
333	Anna Harbottle 7/2/20 Margaret Wood 7/2/20
334	Lucy A. McArthur 7/2/20 Harold Riley 7/2/20
335	Sam Trivulzio 7/2/20
336	Samuel Jerome 7/2/20 Leona Scarl 7/2/20
337	Carl J. 7/2/20
338	Block B
339	Tennis Courts Charles Kuhn et al 7/2/20 See Also 195433 7/2/20
340	Block C
341	Robert & Susan Blackmer 7/2/20 Harold C. Blackmer 7/2/20 Susan Blackmer 7/2/20 Robert Blackmer 7/2/20 Harold C. Blackmer 7/2/20 Arthur C. Blackmer 7/2/20
342	Robert & Susan Blackmer 7/2/20 Louis R. & Marie J. Kohl 7/2/20
343	Marie Munding 7/2/20 Alice B. Fuller 7/2/20
344	Florence K. 7/2/20 Anthon 7/2/20 John & Marie 7/2/20 W.B. Duchae 7/2/20
345	Florence K. 7/2/20
346	
347	
348	Beatrice Rice 7/2/20
349	
350	
351	
352	
353	
354	
355	
356	

AVON LAKE VILLAGE

COPYRIGHT 1962
U.S. CODE, TITLE 17
LORAIN COUNTY, OHIO
Reproduced by,
Allied Microfilm Corp.
Akron, Ohio

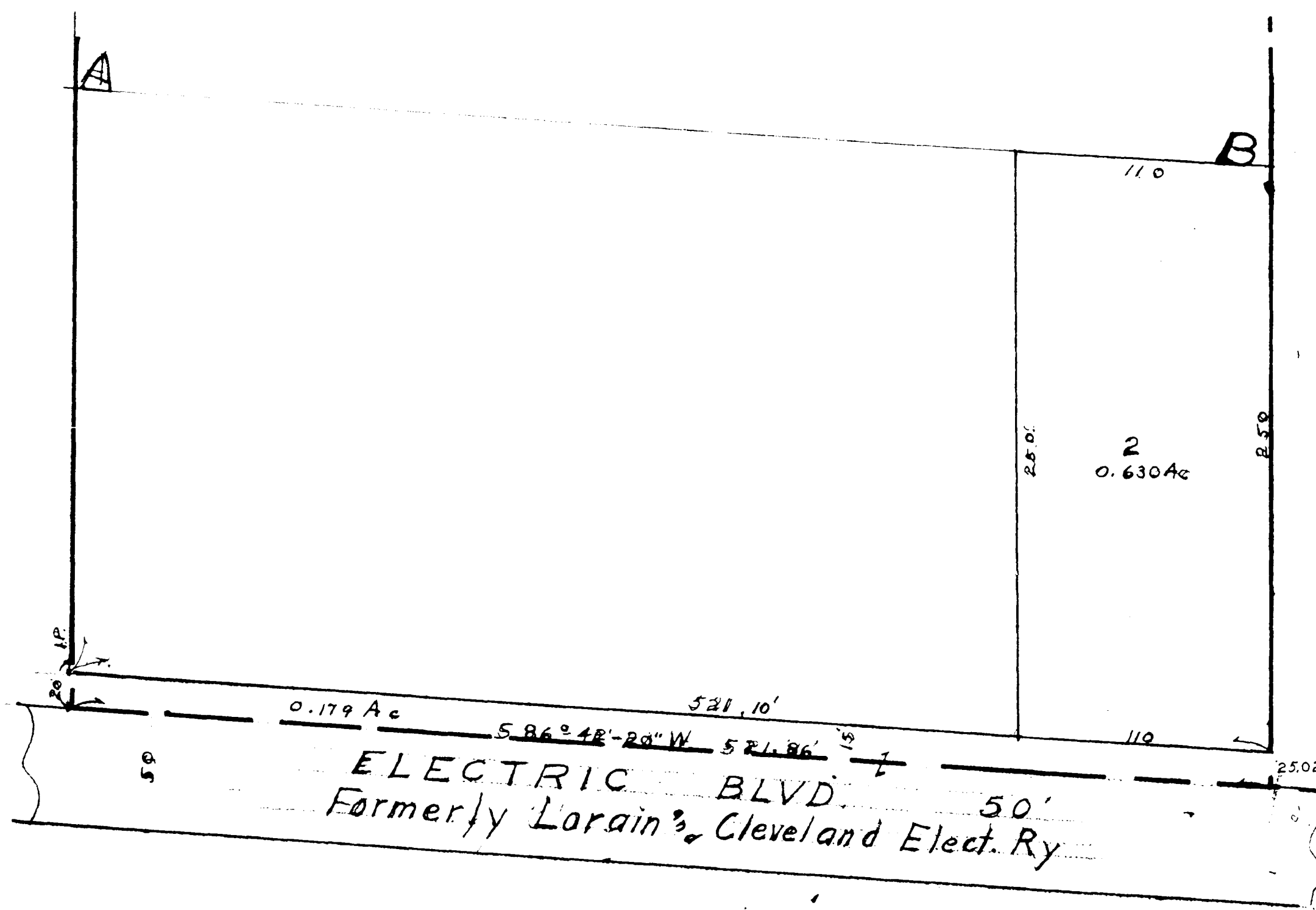
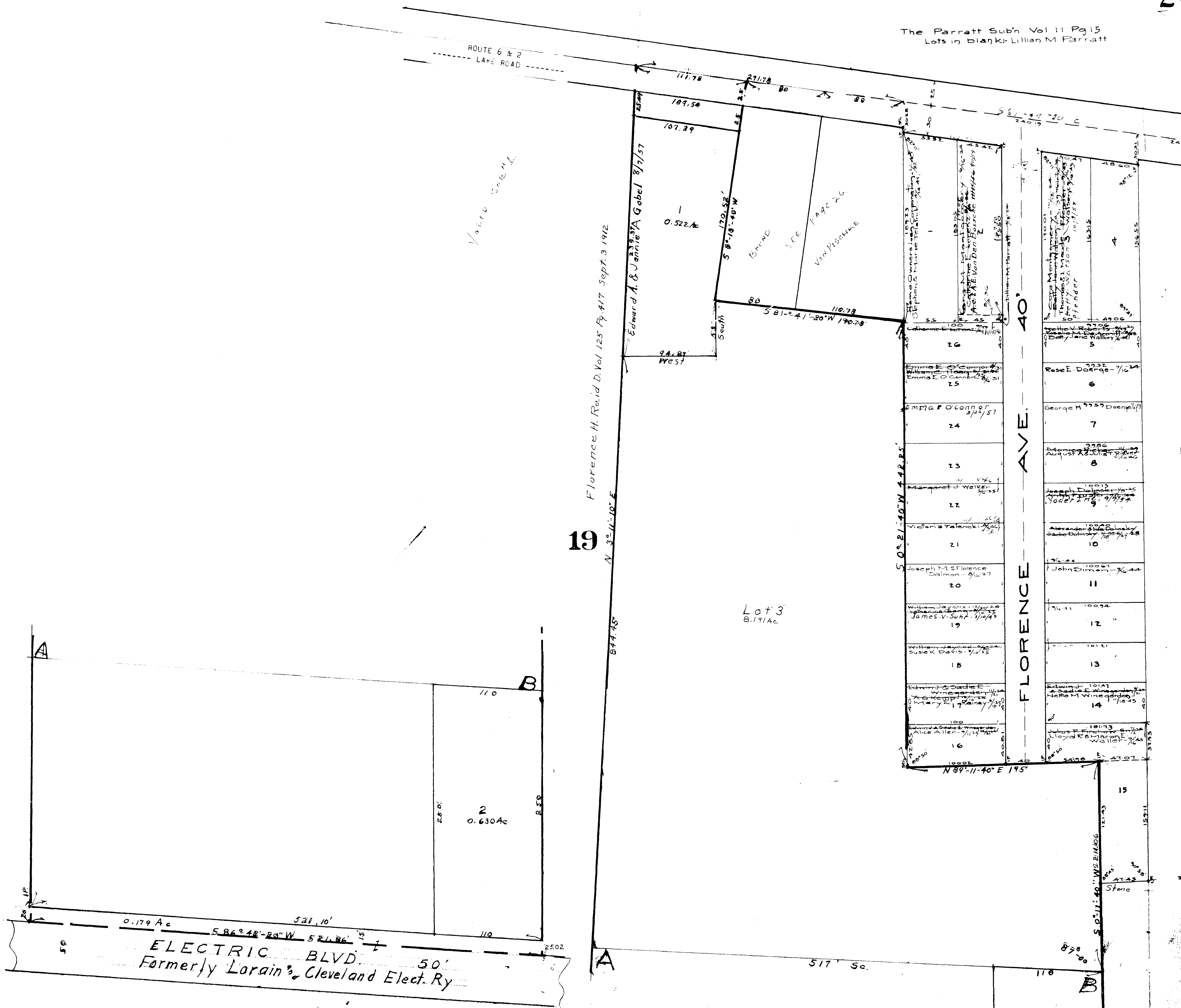
11821 Ruth C. DeBorja 1/10/21 A. Howard Laws 1/10/21 108	11821 Joseph Thomas 2/10/21 66	11821 Eve Sheels 1/10/21 209	11821 Joseph Thomas 2/10/21 252	11836 Anthony Filippini 1/10/21 350
11831 Edward E. K. Hagan 1/10/21 Francis J. Newman 1/10/21 66	11831 Aileen Van De Boga 1/10/21 67	11831 John Muelter 1/10/21 John Thomay 1/10/21 68	11831 John Muelter 1/10/21 John Thomay 1/10/21 211	11844 Anthony Filippini 1/10/21 352
11841 Edward E. K. Hagan 1/10/21 Francis J. Newman 1/10/21 66	11841 Aileen Van De Boga 1/10/21 67	11841 John Muelter 1/10/21 John Thomay 1/10/21 68	11841 John Muelter 1/10/21 John Thomay 1/10/21 211	11844 Anthony Filippini 1/10/21 352
MIDWAY ROAD				
11852 Joseph Thomas 2/10/21 67	11851 Aileen Van De Boga 1/10/21 67	11851 John Muelter 1/10/21 John Thomay 1/10/21 211	11851 John Muelter 1/10/21 John Thomay 1/10/21 211	11851 John Muelter 1/10/21 John Thomay 1/10/21 211
11861 Edward E. K. Hagan 1/10/21 Francis J. Newman 1/10/21 66	11861 Aileen Van De Boga 1/10/21 67	11861 John Muelter 1/10/21 John Thomay 1/10/21 211	11861 John Muelter 1/10/21 John Thomay 1/10/21 211	11861 John Muelter 1/10/21 John Thomay 1/10/21 211
11869 Edward E. K. Hagan 1/10/21 Francis J. Newman 1/10/21 66	11869 Aileen Van De Boga 1/10/21 67	11869 John Muelter 1/10/21 John Thomay 1/10/21 211	11869 John Muelter 1/10/21 John Thomay 1/10/21 211	11869 John Muelter 1/10/21 John Thomay 1/10/21 211
11878 Edward E. K. Hagan 1/10/21 Francis J. Newman 1/10/21 66	11878 Aileen Van De Boga 1/10/21 67	11878 John Muelter 1/10/21 John Thomay 1/10/21 211	11878 John Muelter 1/10/21 John Thomay 1/10/21 211	11878 John Muelter 1/10/21 John Thomay 1/10/21 211
11881 Edward E. K. Hagan 1/10/21 Francis J. Newman 1/10/21 66	11881 Aileen Van De Boga 1/10/21 67	11881 John Muelter 1/10/21 John Thomay 1/10/21 211	11881 John Muelter 1/10/21 John Thomay 1/10/21 211	11881 John Muelter 1/10/21 John Thomay 1/10/21 211
11886 Edward E. K. Hagan 1/10/21 Francis J. Newman 1/10/21 66	11886 Aileen Van De Boga 1/10/21 67	11886 John Muelter 1/10/21 John Thomay 1/10/21 211	11886 John Muelter 1/10/21 John Thomay 1/10/21 211	11886 John Muelter 1/10/21 John Thomay 1/10/21 211
11905 Edward E. K. Hagan 1/10/21 Francis J. Newman 1/10/21 66	11905 Aileen Van De Boga 1/10/21 67	11905 John Muelter 1/10/21 John Thomay 1/10/21 211	11905 John Muelter 1/10/21 John Thomay 1/10/21 211	11905 John Muelter 1/10/21 John Thomay 1/10/21 211
11914 Edward E. K. Hagan 1/10/21 Francis J. Newman 1/10/21 66	11914 Aileen Van De Boga 1/10/21 67	11914 John Muelter 1/10/21 John Thomay 1/10/21 211	11914 John Muelter 1/10/21 John Thomay 1/10/21 211	11914 John Muelter 1/10/21 John Thomay 1/10/21 211
11923 Edward E. K. Hagan 1/10/21 Francis J. Newman 1/10/21 66	11923 Aileen Van De Boga 1/10/21 67	11923 John Muelter 1/10/21 John Thomay 1/10/21 211	11923 John Muelter 1/10/21 John Thomay 1/10/21 211	11923 John Muelter 1/10/21 John Thomay 1/10/21 211
11933 Edward E. K. Hagan 1/10/21 Francis J. Newman 1/10/21 66	11933 Aileen Van De Boga 1/10/21 67	11933 John Muelter 1/10/21 John Thomay 1/10/21 211	11933 John Muelter 1/10/21 John Thomay 1/10/21 211	11933 John Muelter 1/10/21 John Thomay 1/10/21 211
11943 Edward E. K. Hagan 1/10/21 Francis J. Newman 1/10/21 66	11943 Aileen Van De Boga 1/10/21 67	11943 John Muelter 1/10/21 John Thomay 1/10/21 211	11943 John Muelter 1/10/21 John Thomay 1/10/21 211	11943 John Muelter 1/10/21 John Thomay 1/10/21 211
11952 Edward E. K. Hagan 1/10/21 Francis J. Newman 1/10/21 66	11952 Aileen Van De Boga 1/10/21 67	11952 John Muelter 1/10/21 John Thomay 1/10/21 211	11952 John Muelter 1/10/21 John Thomay 1/10/21 211	11952 John Muelter 1/10/21 John Thomay 1/10/21 211
11961 Edward E. K. Hagan 1/10/21 Francis J. Newman 1/10/21 66	11961 Aileen Van De Boga 1/10/21 67	11961 John Muelter 1/10/21 John Thomay 1/10/21 211	11961 John Muelter 1/10/21 John Thomay 1/10/21 211	11961 John Muelter 1/10/21 John Thomay 1/10/21 211
11970 Edward E. K. Hagan 1/10/21 Francis J. Newman 1/10/21 66	11970 Aileen Van De Boga 1/10/21 67	11970 John Muelter 1/10/21 John Thomay 1/10/21 211	11970 John Muelter 1/10/21 John Thomay 1/10/21 211	11970 John Muelter 1/10/21 John Thomay 1/10/21 211
11979 Edward E. K. Hagan 1/10/21 Francis J. Newman 1/10/21 66	11979 Aileen Van De Boga 1/10/21 67	11979 John Muelter 1/10/21 John Thomay 1/10/21 211	11979 John Muelter 1/10/21 John Thomay 1/10/21 211	11979 John Muelter 1/10/21 John Thomay 1/10/21 211
11988 Edward E. K. Hagan 1/10/21 Francis J. Newman 1/10/21 66	11988 Aileen Van De Boga 1/10/21 67	11988 John Muelter 1/10/21 John Thomay 1/10/21 211	11988 John Muelter 1/10/21 John Thomay 1/10/21 211	11988 John Muelter 1/10/21 John Thomay 1/10/21 211
11997 Edward E. K. Hagan 1/10/21 Francis J. Newman 1/10/21 66	11997 Aileen Van De Boga 1/10/21 67	11997 John Muelter 1/10/21 John Thomay 1/10/21 211	11997 John Muelter 1/10/21 John Thomay 1/10/21 211	11997 John Muelter 1/10/21 John Thomay 1/10/21 211
12006 Edward E. K. Hagan 1/10/21 Francis J. Newman 1/10/21 66	12006 Aileen Van De Boga 1/10/21 67	12006 John Muelter 1/10/21 John Thomay 1/10/21 211	12006 John Muelter 1/10/21 John Thomay 1/10/21 211	12006 John Muelter 1/10/21 John Thomay 1/10/21 211
12015 Edward E. K. Hagan 1/10/21 Francis J. Newman 1/10/21 66	12015 Aileen Van De Boga 1/10/21 67	12015 John Muelter 1/10/21 John Thomay 1/10/21 211	12015 John Muelter 1/10/21 John Thomay 1/10/21 211	12015 John Muelter 1/10/21 John Thomay 1/10/21 211
12025 Edward E. K. Hagan 1/10/21 Francis J. Newman 1/10/21 66	12025 Aileen Van De Boga 1/10/21 67	12025 John Muelter 1/10/21 John Thomay 1/10/21 211	12025 John Muelter 1/10/21 John Thomay 1/10/21 211	12025 John Muelter 1/10/21 John Thomay 1/10/21 211
12035 Edward E. K. Hagan 1/10/21 Francis J. Newman 1/10/21 66	12035 Aileen Van De Boga 1/10/21 67	12035 John Muelter 1/10/21 John Thomay 1/10/21 211	12035 John Muelter 1/10/21 John Thomay 1/10/21 211	12035 John Muelter 1/10/21 John Thomay 1/10/21 211

AVON LAKE VILLAGE

COPYRIGHT 1962
U.S. CODE, TITLE 17
LORAIN COUNTY, OHIO
Reproduced by,
Allied Microfilm Corp.
Akron, Ohio

The Parratt Sub'n Vol 11 Pg 15
Lots in blank: Lillian M Parratt

ROUTE 6 & 2
LAKE ROAD

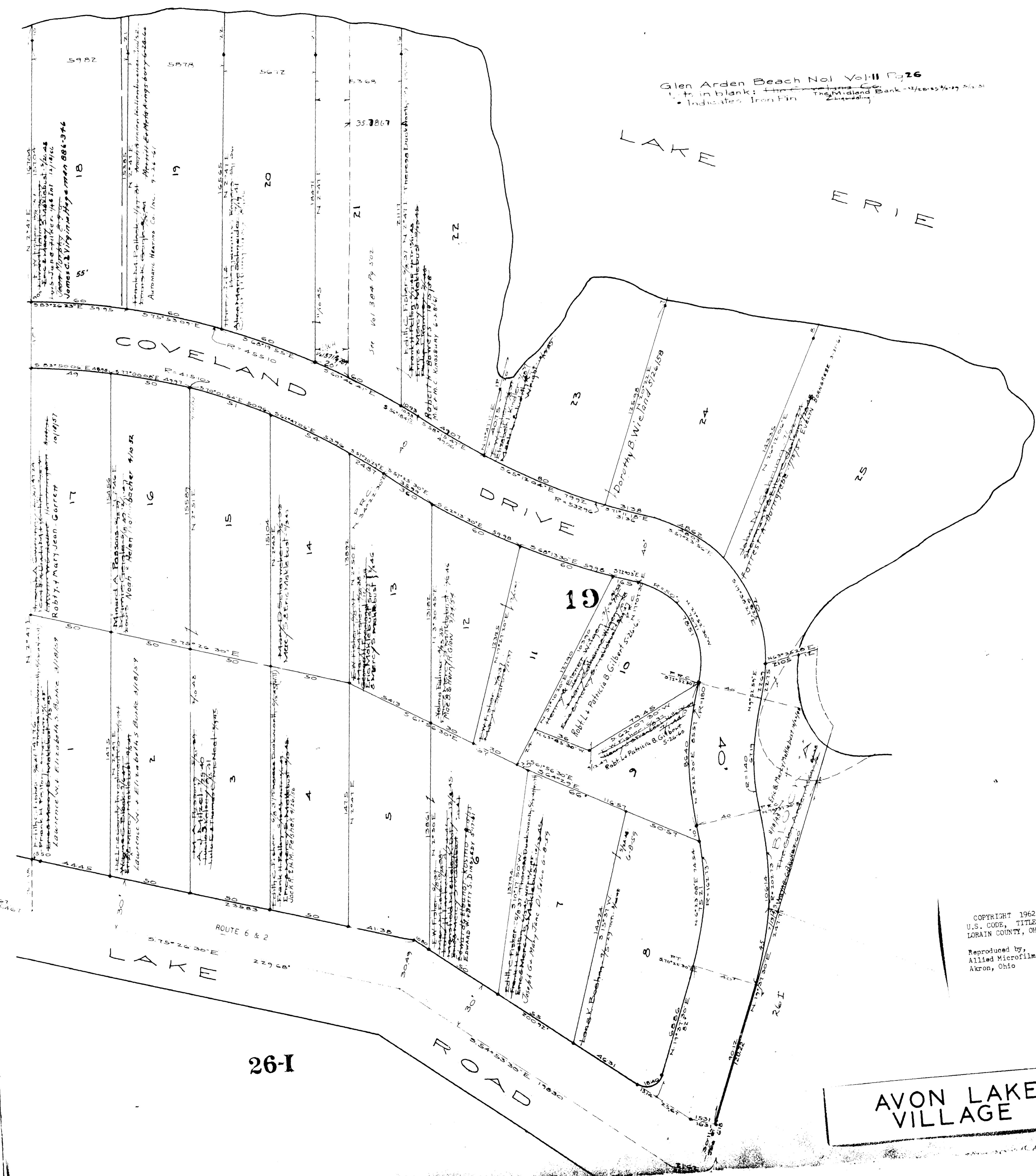


PRESBYTERY CHURCH ALLOT.
 OL 19 AVON LAKE VILL
 VOL 20 Pg 19
 Lots in Blank: Board of Trustees L.W. Kilgore (Chairman)

AVON LAKE
 VILLAGE

COPYRIGHT 1962
 U.S. CODE, TITLE 17
 LORAIN COUNTY, OHIO
 Reproduced by
 Allied Microfilm Corp.
 Akron, Ohio

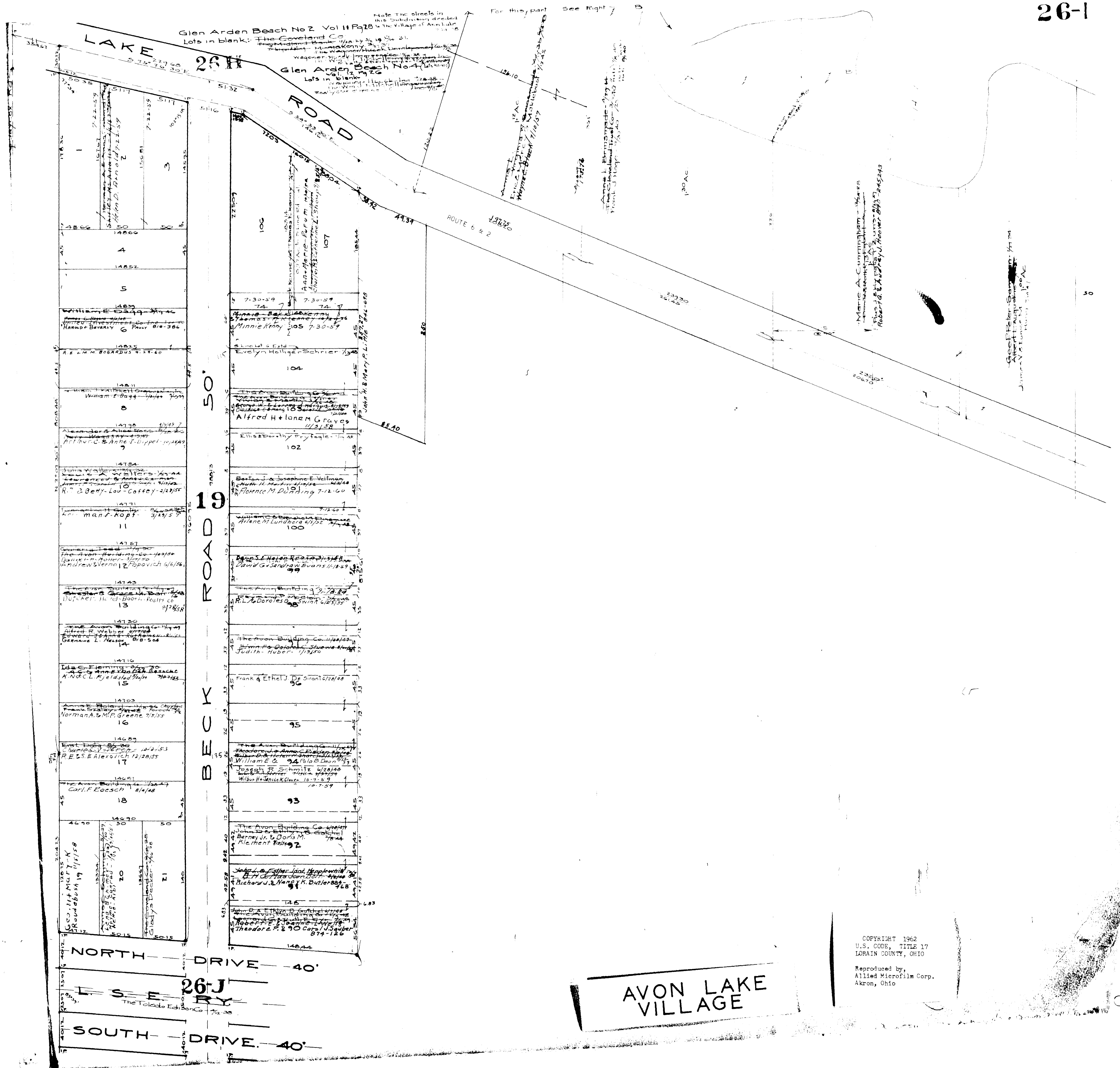
Glen Arden Beach No. Vol. II Pg. 26
1. + in blank: The Midland Bank
• Indicates Iron Pin



COPYRIGHT 1962
U.S. CODE, TITLE 17
LORAIN COUNTY, OHIO
Reproduced by,
Allied Microfilm Corp.
Akron, Ohio

AVON LAKE
VILLAGE

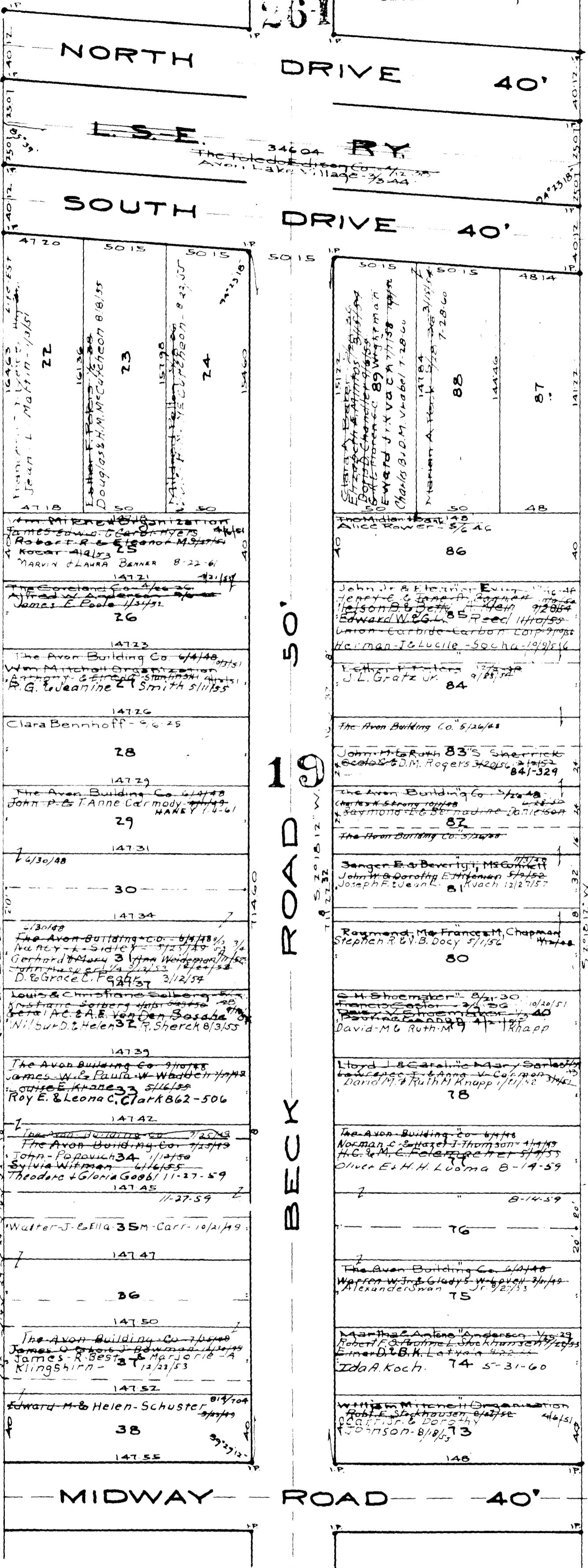
26-I



COPYRIGHT 1962
 U.S. CODE, TITLE 17
 LORAIN COUNTY, OHIO
 Reproduced by,
 Allied Microfilm Corp.
 Akron, Ohio

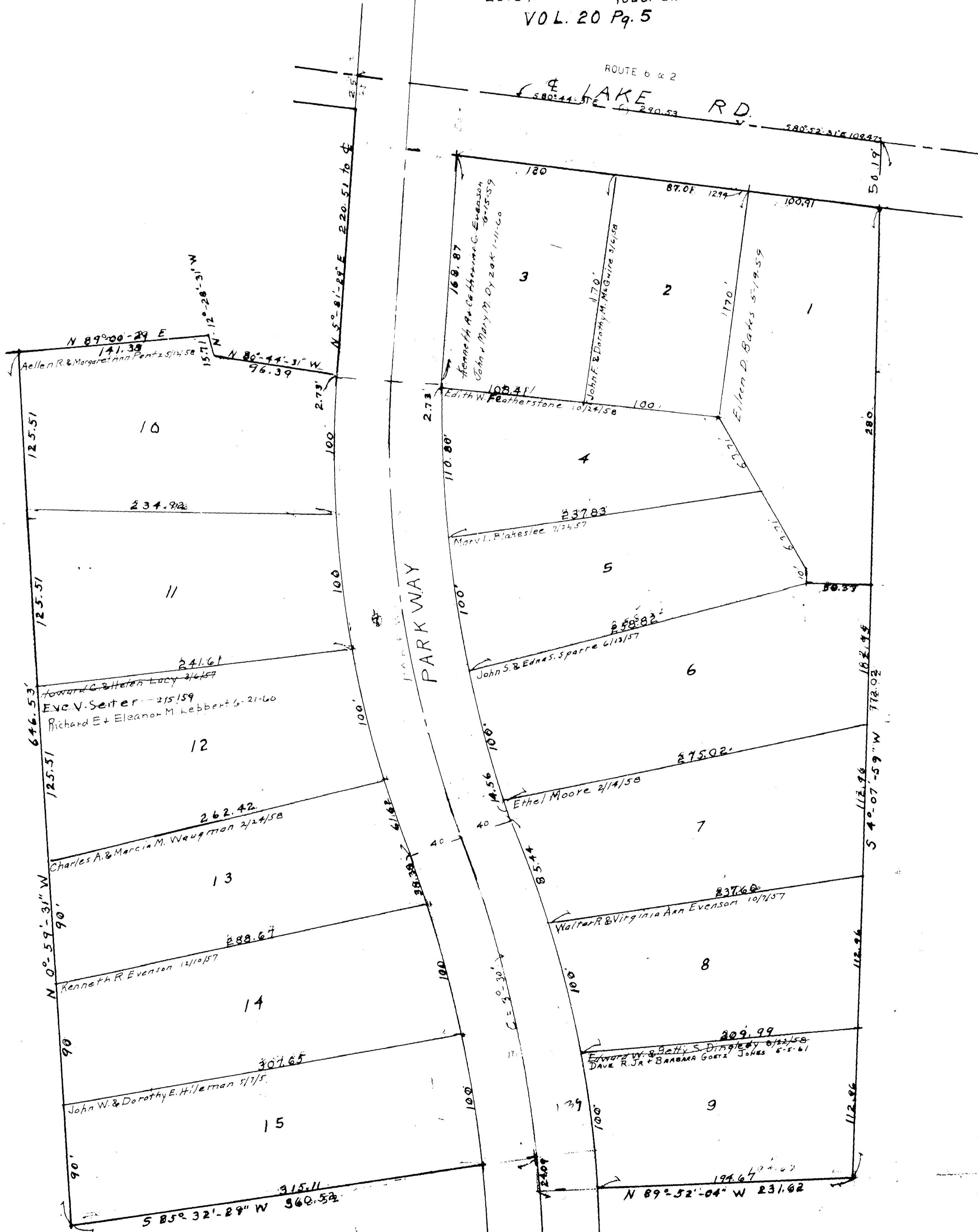
**AVON LAKE
 VILLAGE**

Glen Arden Beach No 2 Vol 11 Pg 28
Lots in blank: The Cleveland Co. The Midland Bank
Note: The lots in this subdivision were
dedicated to the Village of Avon Lake



26K

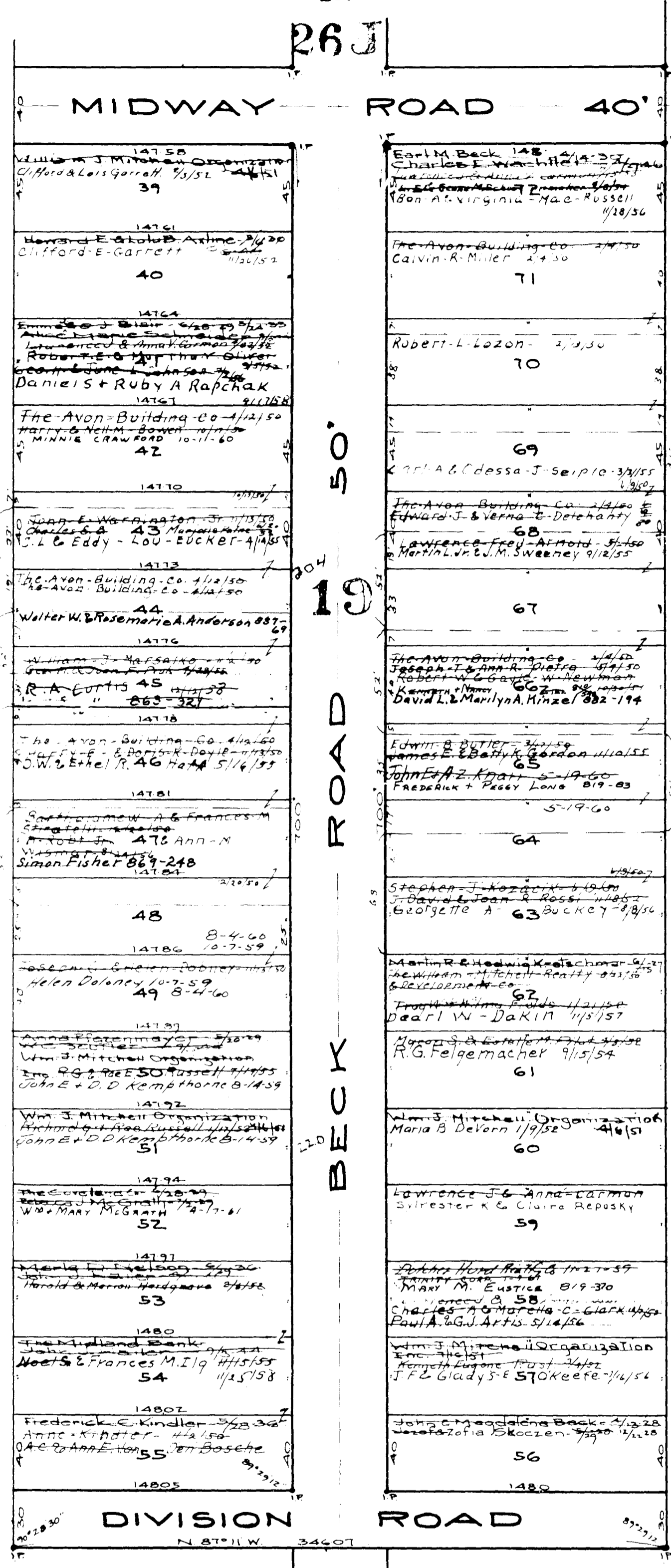
YODER SUB. No 1
0.119 AVONTWP. AVON LAKE
Lots in Blank: Kenneth R. Evensen Co. &
Yoder Inc.
VOL. 20 Pg. 5



AVON LAKE
VILLAGE

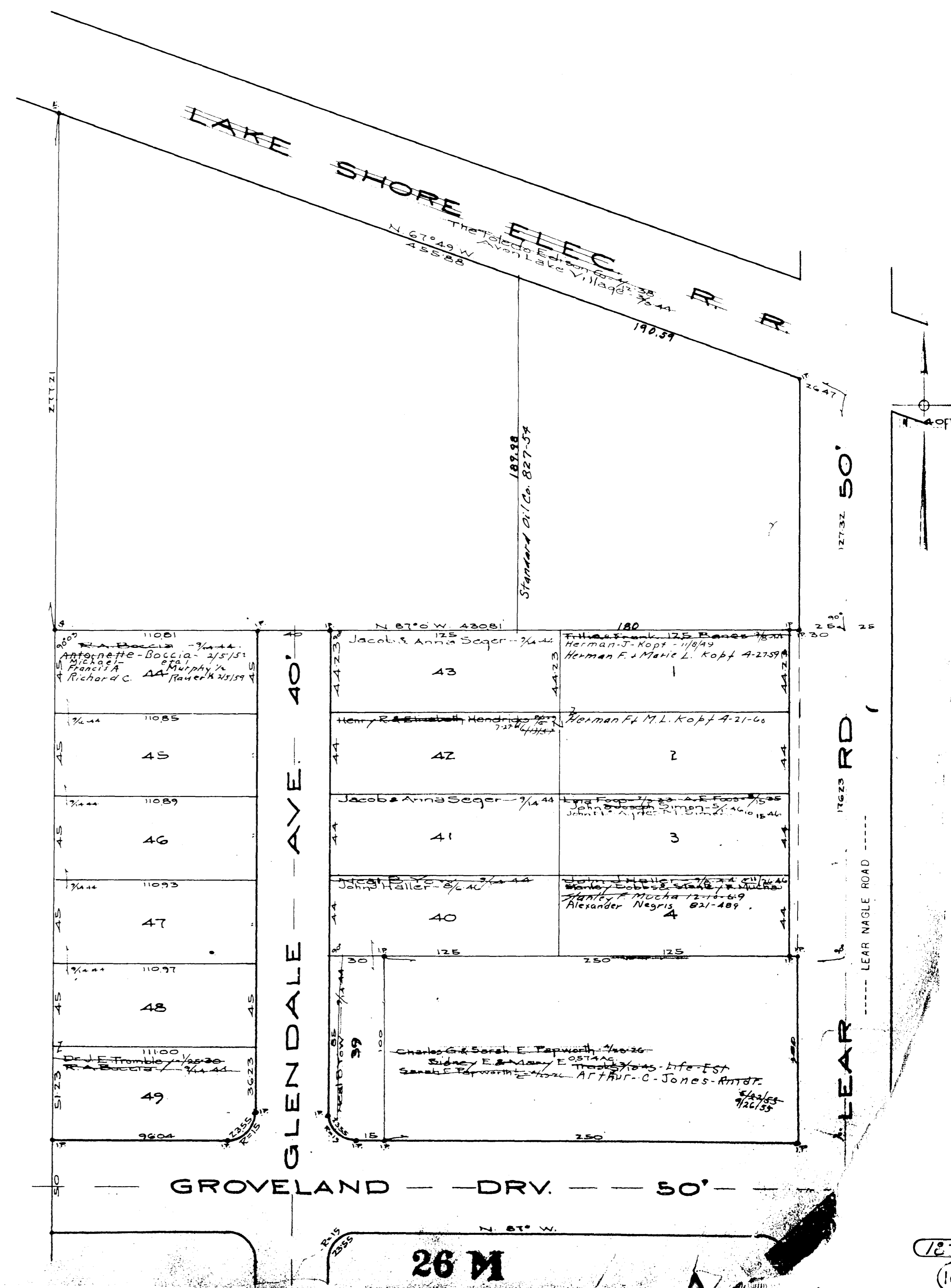
COPYRIGHT 1962
U.S. CODE, TITLE 17
LORAIN COUNTY, OHIO
Reproduced by,
Allied Microfilm Corp.
Akron, Ohio

Glen Arden Beach No 2 Vol 11 Pg 28
Lots in blank: The Cleveland Co The Cleveland Bank
Liquidating The Cleveland Bank
Note: The streets in this subdivision were decided to the Village of Avon, Ohio, 11/24/54. The Village of Avon, Ohio, 11/24/54.



COPYRIGHT 1962
U.S. CODE, TITLE 17
LORAIN COUNTY, OHIO
Reproduced by,
Allied Microfilm Corp.
Akron, Ohio

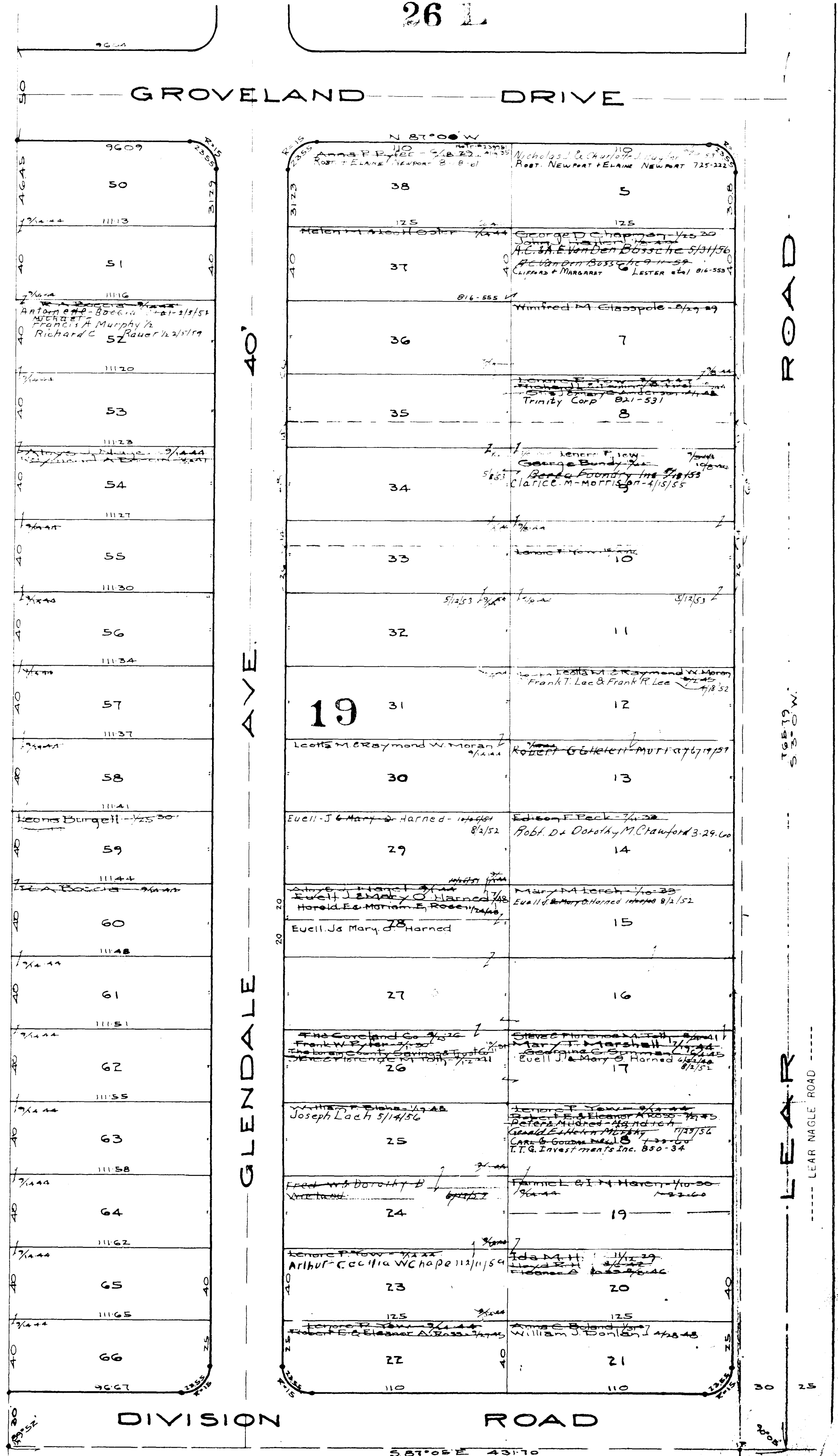
AVON LAKE
VILLAGE



AVON LAKE VILLAGE

COPYRIGHT 1962
 U.S. CODE, TITLE 17
 LORAIN COUNTY, OHIO
 Reproduced by,
 Allied Microfilm Corp.
 Akron, Ohio

26 L



AVON LAKE VILLAGE

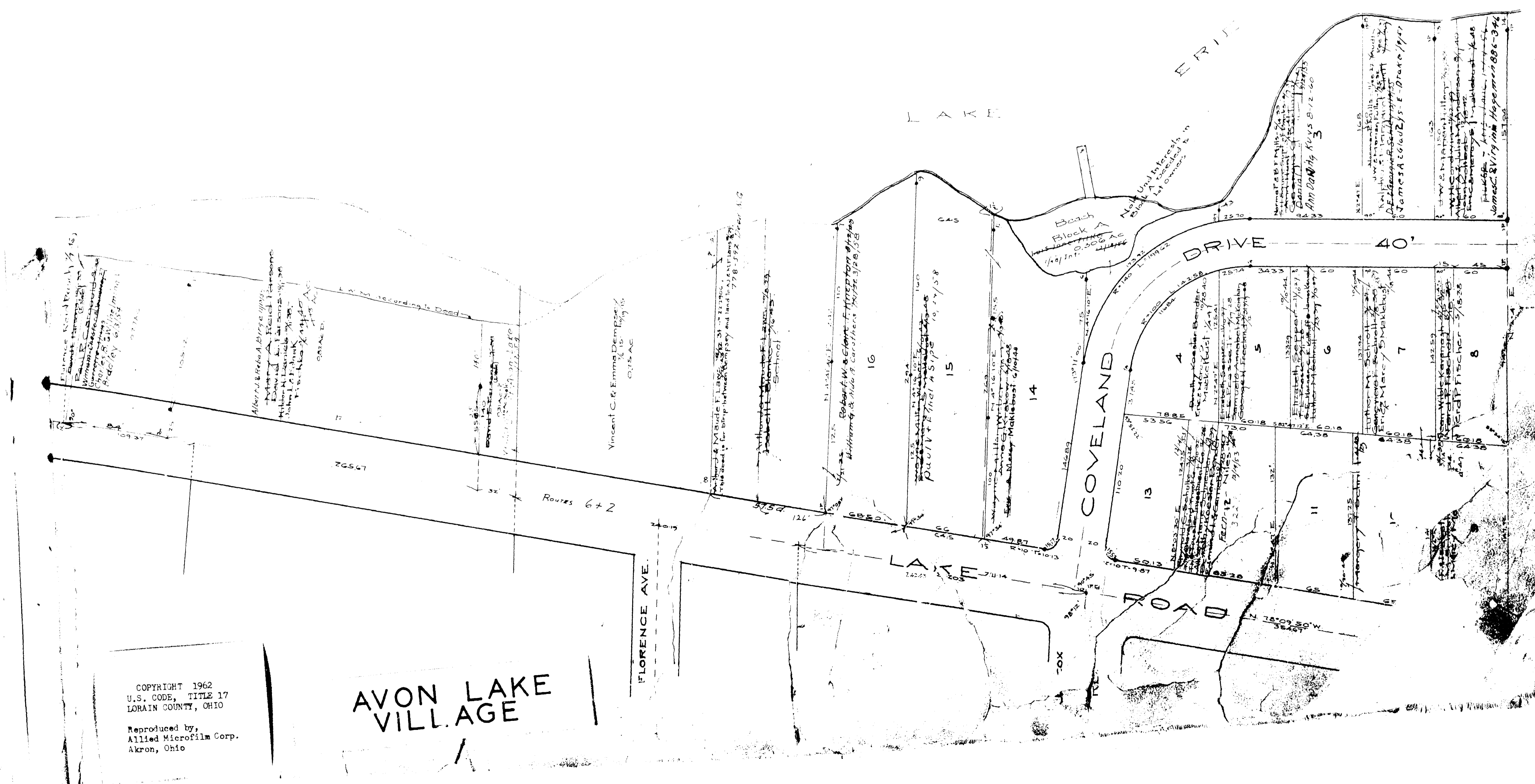
COPYRIGHT 1962
 U.S. CODE, TITLE 17
 LORAIN COUNTY, OHIO
 Reproduced by,
 Allied Microfilm Corp.
 Akron, Ohio

26
M

183
108

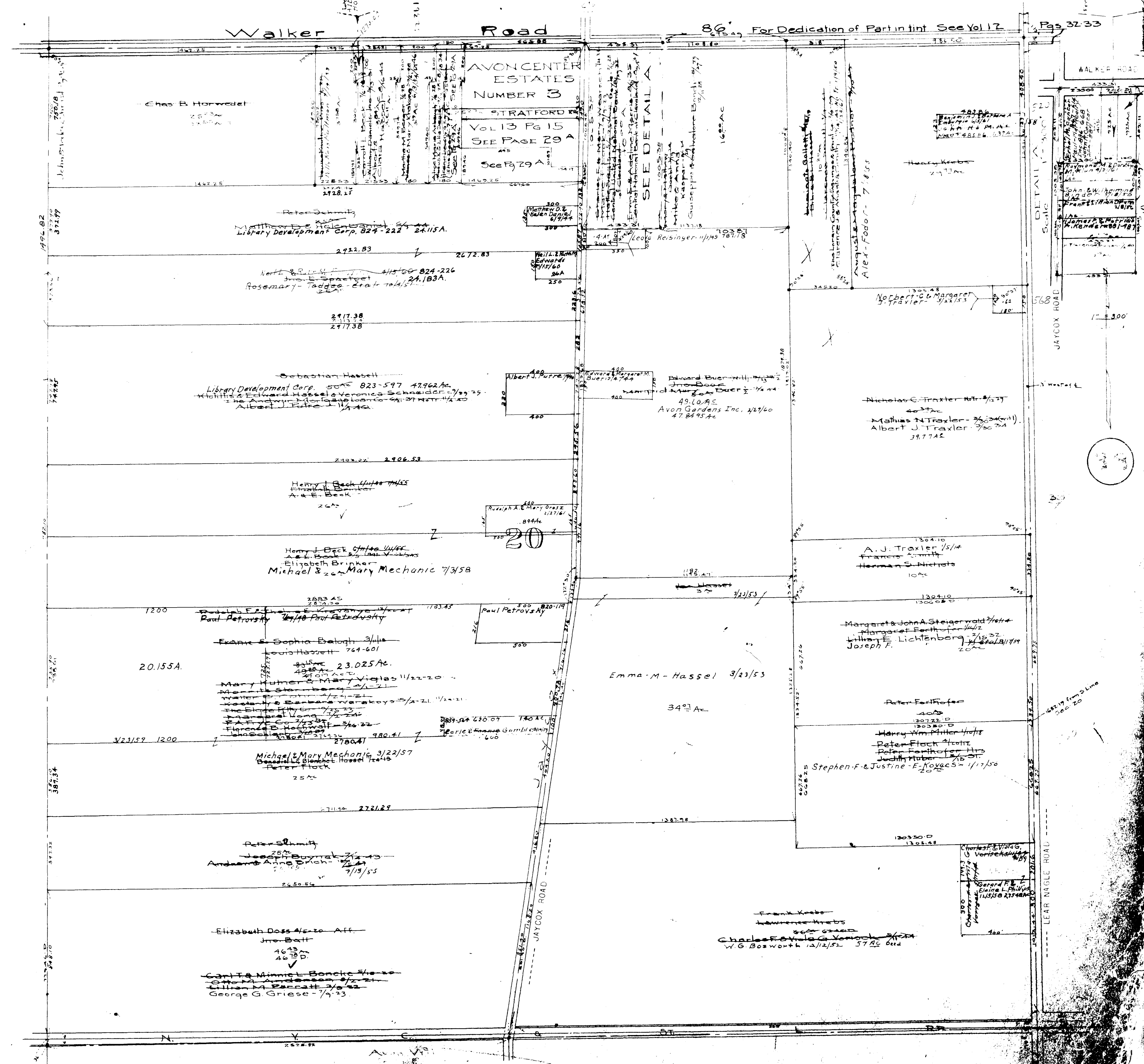
Sunset Park Vol 13 Pg 13
Lots in blank: The Great Lakes Lumber Co. (General Lumber and
The Cleveland Trust Co. (General Lumber and

13



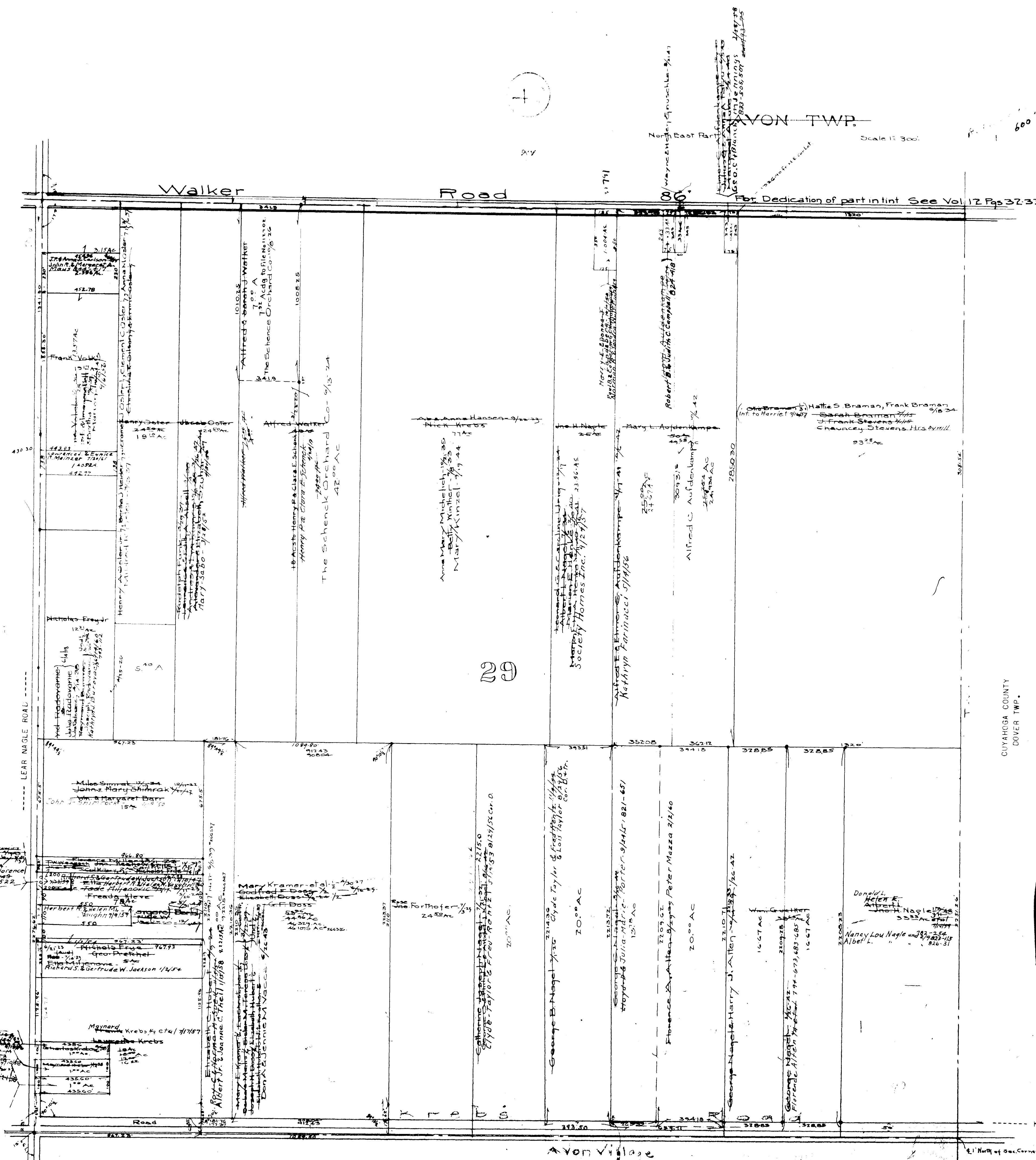
COPYRIGHT 1962
U.S. CODE, TITLE 17
LORAIN COUNTY, OHIO
Reproduced by,
Allied Microfilm Corp.
Akron, Ohio

AVON LAKE
VILLAGE



COPYRIGHT 1962
 U.S. CODE, TITLE 17
 LORAIN COUNTY, OHIO

Reproduced by,
 Allied Microfilm Corp.
 Akron, Ohio

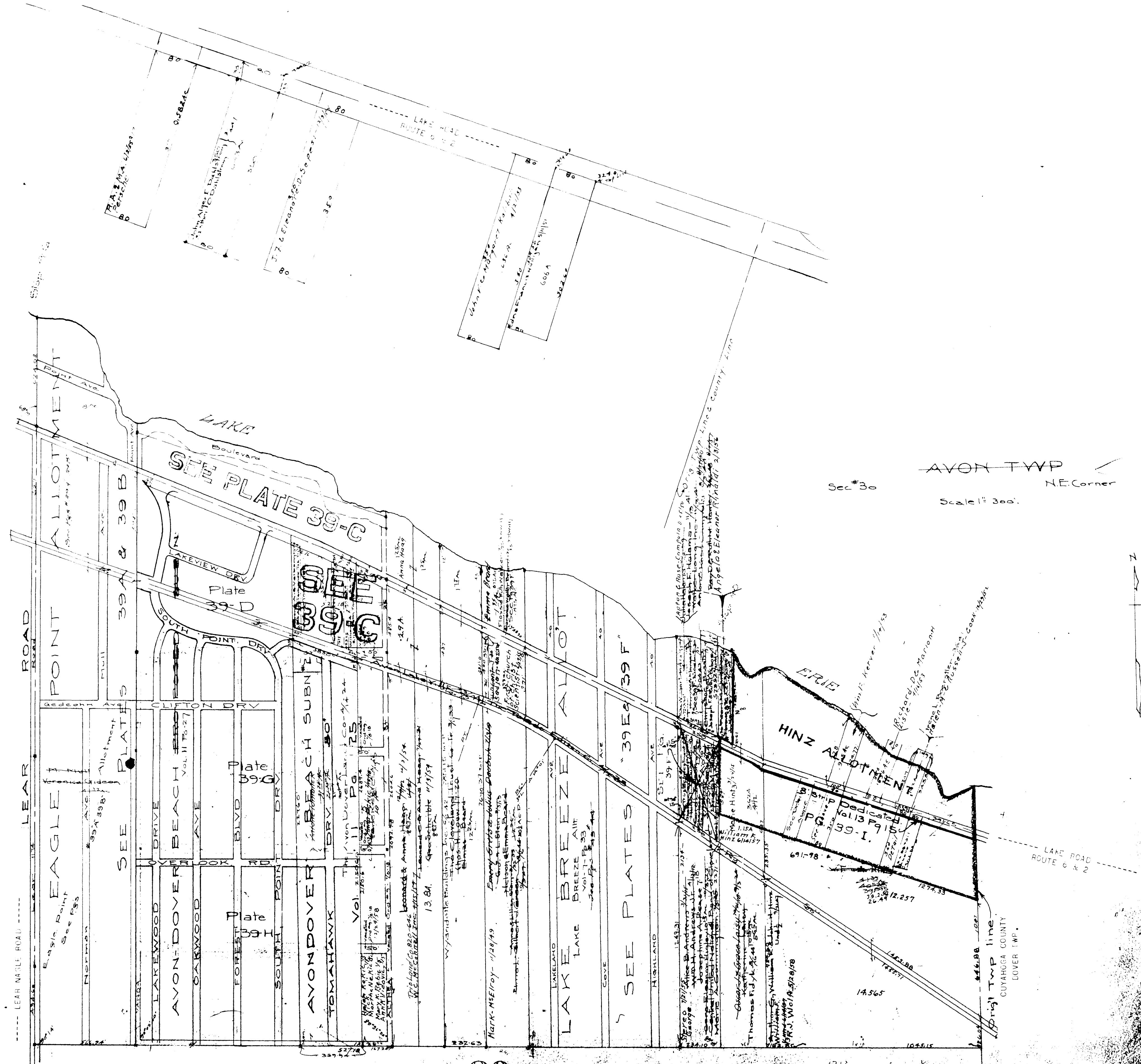


CUYAHOGA COUNTY
COVER TWP.

COPYRIGHT 1962
U.S. CODE, TITLE 17
LORAIN COUNTY, OHIO
Reproduced by,
Allied Microfilm Corp.
Akron, Ohio

AVON LAKE VILLAGE

26



AVON TWP
 Sec # 30
 NE Corner
 Scale 1" = 300'

AVON LAKE VILLAGE

COPYRIGHT 1962
 U.S. CODE, TITLE 17
 LORAIN COUNTY, OHIO
 Reproduced by,
 Allied Microfilm Corp.
 Akron, Ohio

30

42


39

157

113

EAGLE POINT ALLOTMENT
SEC. NO. 30 Vol. 8 Pg. 19
Scale 1" = 60'

Lots in blank: Phil LaFramboise & George A. Hoefler 1/2 z1



AVON LAKE VILLAGE

COPYRIGHT 1962
U.S. CODE, TITLE 17
LORAIN COUNTY, OHIO
Reproduced by,
Allied Microfilm Corp.
Akron, Ohio

EAGLE POINT ALLOTMENT
SEC No 30 Vol 8 Pg 19

39 A

Scale 1"=60'
Lots in blank: Phil La Framboise & George A Hoefler 1/2

Table of land lots with owner names and lot numbers. Includes names like Albert L. Krawson, Harold F. Krawson, Arthur L. Krawson, and others. Lot numbers range from 164 to 199.

Table of land lots with owner names and lot numbers. Includes names like John B. Gedeon, Albert J. Womack, and others. Lot numbers range from 120 to 164.

Table of land lots with owner names and lot numbers. Includes names like John B. Gedeon, Albert J. Womack, and others. Lot numbers range from 164 to 199.

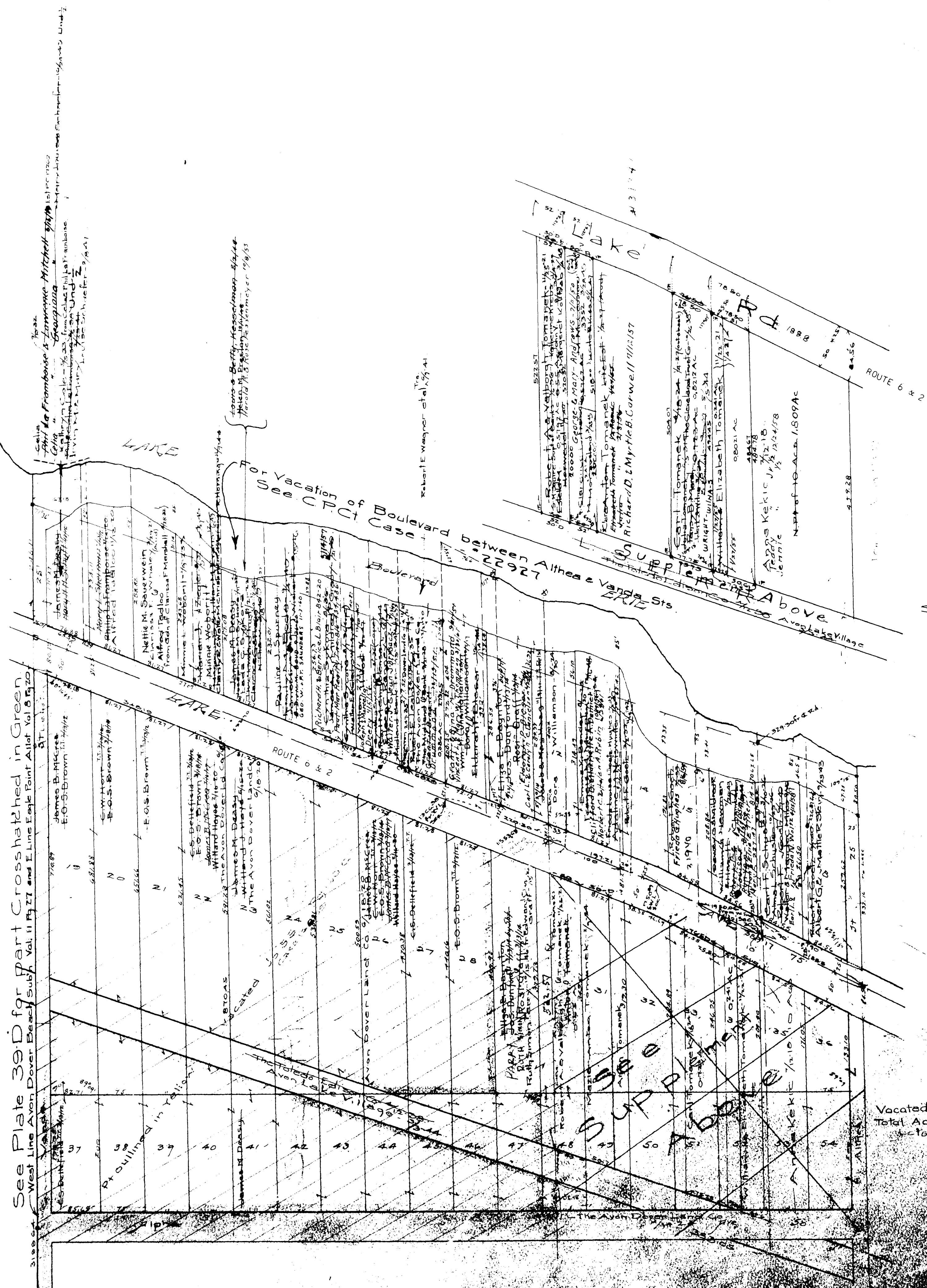
Table of land lots with owner names and lot numbers. Includes names like John B. Gedeon, Albert J. Womack, and others. Lot numbers range from 164 to 199.

Table of land lots with owner names and lot numbers. Includes names like John B. Gedeon, Albert J. Womack, and others. Lot numbers range from 164 to 199.

AVON LAKE VILLAGE

West Line Avon Dover

YANADA



Section 30
 AVON LAKE HAMLET
 Recorded BK-A-Pg 20
 Scale 1" = 100'

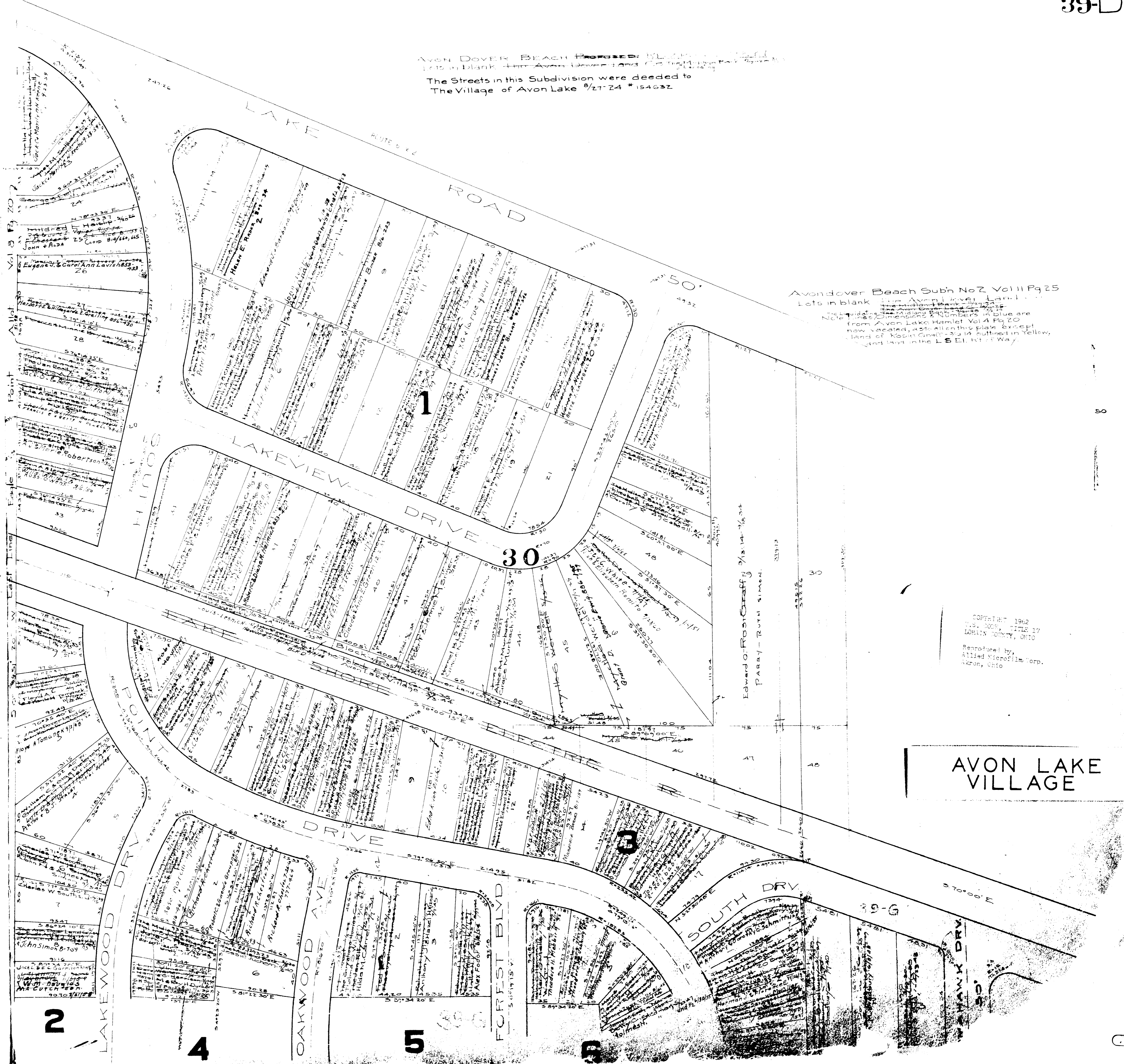
COPYRIGHT 1962
 U.S. CODE, TITLE 17
 LORAIN COUNTY, OHIO
 Reproduced by,
 Allied Microfilm Corp.
 Akron, Ohio

Vacated by Court Order #15318
 Total Ac. of Anton Tomanek 312.24 Ac.
 Ac to 20-128

AVON LAKE
 VILLAGE

AVON DOVER BEACH PLANNED RESIDENTIAL SUBDIVISION
Lots in blank in Avon Dover Land Co. Plat No. 27-24
The Streets in this Subdivision were deeded to
The Village of Avon Lake 8/27-24 #154632

Avondover Beach Subn No 2 Vol 11 Pg 25
Lots in blank in Avon Dover Land Co. Plat No. 27-24
The Streets in this Subdivision were deeded to
The Village of Avon Lake 8/27-24 #154632
Note: Lines and dimensions in blue are
from Avon Lake Hamlet Vol 4 Pg 20
now vacated, also all on this plat except
lots of Knox Grant 3 1/4 outlined in yellow,
and lots in the L.S. El. Rt. of Way.



COPYRIGHT 1962
U.S. GOVERNMENT, TITLE 17
LOHAIN COUNTY, OHIO
Reproduced by
Allied Microfilm Corp.
Akron, Ohio

AVON LAKE
VILLAGE

Mary G. Moran 841-265	32
Y. Weckley 3/10/26	31
	30
Y. Weckley 3/10/26	29
Sharon R. K. Volz 5/14/22	28
James Bernard Brennan 1/27/22	27
James Brennan 3/26/22	26
Thomas C. Bernice Z. Zuber 3/10/22	25
Ethel Hill 1/2/22	24
	23
	22
	21
	20
H. O. Way 1/3	19
Mary Van Etten	18
Mary G. Moran 841-265	17
Geo. W. Harp	16
Geo. Lottner	15
Mary G. Moran 841-265	14
Geo. Lottner	13
E. S. Dellefield	12
E. E. & Ida M. Cannon	11
	10
	9
	8
	7
	6
	5
	4
	3
Mary G. Moran 841-265	2
Frank G. Hatstead	1

Stephen Connerth	92
Anna Connerth	94
John & Katherine Schneider 8/12/27	96
James Brennan	98
James Brennan	99
James Brennan	100
J. H. Leonard	101
E. S. Dellefield	102
Edwin G. Gathers	103
H. O. Way	104
Geo. Lottner	105
Geo. Lottner	106
Geo. Lottner	107
Geo. Lottner	108
Frank G. Hatstead	109
Mary G. Moran 841-265	111
Franker Hals	112
	113
Geo. Lottner	114
Wm. W. G. Hatstead	115
	116
Henry A. Louis	117
Henry A. Louis	118
Henry A. Louis	119
Wm. G. Freed	120
	121
	122
	123

Lawrence B. & Jessie L. Voet 3/10/20	200
Lawrence B. & Jessie L. Voet 3/10/20	201
Lawrence B. & Jessie L. Voet 3/10/20	202
Lawrence B. & Jessie L. Voet 3/10/20	203
Lawrence B. & Jessie L. Voet 3/10/20	204
Lawrence B. & Jessie L. Voet 3/10/20	205
Lawrence B. & Jessie L. Voet 3/10/20	206
Lawrence B. & Jessie L. Voet 3/10/20	207
Lawrence B. & Jessie L. Voet 3/10/20	208
Lawrence B. & Jessie L. Voet 3/10/20	209
Lawrence B. & Jessie L. Voet 3/10/20	210
Lawrence B. & Jessie L. Voet 3/10/20	211
Lawrence B. & Jessie L. Voet 3/10/20	212
Lawrence B. & Jessie L. Voet 3/10/20	213
Lawrence B. & Jessie L. Voet 3/10/20	214
Lawrence B. & Jessie L. Voet 3/10/20	215
Lawrence B. & Jessie L. Voet 3/10/20	216
Lawrence B. & Jessie L. Voet 3/10/20	217
Lawrence B. & Jessie L. Voet 3/10/20	218
Lawrence B. & Jessie L. Voet 3/10/20	219
Lawrence B. & Jessie L. Voet 3/10/20	220
Lawrence B. & Jessie L. Voet 3/10/20	221
Lawrence B. & Jessie L. Voet 3/10/20	222
Lawrence B. & Jessie L. Voet 3/10/20	223
Lawrence B. & Jessie L. Voet 3/10/20	224
Lawrence B. & Jessie L. Voet 3/10/20	225
Lawrence B. & Jessie L. Voet 3/10/20	226
Lawrence B. & Jessie L. Voet 3/10/20	227
Lawrence B. & Jessie L. Voet 3/10/20	228
Lawrence B. & Jessie L. Voet 3/10/20	229
Lawrence B. & Jessie L. Voet 3/10/20	230
Lawrence B. & Jessie L. Voet 3/10/20	231
Lawrence B. & Jessie L. Voet 3/10/20	232
Lawrence B. & Jessie L. Voet 3/10/20	233
Lawrence B. & Jessie L. Voet 3/10/20	234
Lawrence B. & Jessie L. Voet 3/10/20	235

Arthur W. Wyatt	300
Margaret E. Park	301
	302
	303
	304
	305
	306
	307
	308
	309
	310
	311
	312
	313
	314
	315
	316
	317
	318
	319
	320
	321
	322
	323
	324
	325
	326
	327
	328
	329
	330
	331
	332
	333
	334
	335
	336
	337
	338
	339

AVE 40

AVE 40

AVE 40

LAKE LAND

COVE

HIGHLAND



LAKE BREEZE ALLT.
 Sec. # 30 Recorded Bk 7-P 33. AVON TWP.

COPYRIGHT 1962
 U.S. CODE, TITLE 17
 LORAIN COUNTY, OHIO
 Reproduced by
 Allied Microfilm Corp.
 Akron, Ohio

AVON LAKE VILLAGE

AVON LAKE VILLAGE

COPYRIGHT 1962
L.S. COBB, TITLE 17
LOHAIN COUNTY, OHIO
Reproduced by
Allied Microfilm Corp.
Akron, Ohio



LAKE BREEZE ALLT.
Avon Twp.
Recorded Bk-T-R33
Scale 1/2" = 60'
Lots 183 to 189 both inclusive (Containing 2.67 Ac.)
Lots 280 to 287 " " " " (Containing 2.67 Ac.)
File No. 248935 Nov. 9, 1936

1" = 60'

2

4

5

6

3

OVERLOOK ROAD

9280	Harriet Mary Wagner
9281	Robert As Dorothy M Nimmans 1/1/54
9282	Harvey Walker 1/1/54
9283	William W. ...
9284	...
9285	...
9286	...
9287	...
9288	...
9289	...
9290	...
9291	...
9292	...
9293	...
9294	...
9295	...
9296	...
9297	...
9298	...
9299	...
9300	...
9301	...
9302	...
9303	...
9304	...
9305	...
9306	...
9307	...
9308	...
9309	...
9310	...
9311	...
9312	...
9313	...
9314	...
9315	...
9316	...
9317	...
9318	...
9319	...
9320	...
9321	...
9322	...
9323	...
9324	...
9325	...
9326	...
9327	...
9328	...
9329	...
9330	...
9331	...
9332	...
9333	...
9334	...
9335	...
9336	...
9337	...
9338	...
9339	...
9340	...
9341	...
9342	...
9343	...
9344	...
9345	...
9346	...
9347	...
9348	...
9349	...
9350	...
9351	...
9352	...
9353	...
9354	...
9355	...
9356	...
9357	...
9358	...
9359	...
9360	...
9361	...
9362	...
9363	...
9364	...
9365	...
9366	...
9367	...
9368	...
9369	...
9370	...
9371	...
9372	...
9373	...
9374	...
9375	...
9376	...
9377	...
9378	...
9379	...
9380	...
9381	...
9382	...
9383	...
9384	...
9385	...
9386	...
9387	...
9388	...
9389	...
9390	...
9391	...
9392	...
9393	...
9394	...
9395	...
9396	...
9397	...
9398	...
9399	...
9400	...

9301	Geo E. Lo's Dunk 9/1/59
9302	...
9303	...
9304	...
9305	...
9306	...
9307	...
9308	...
9309	...
9310	...
9311	...
9312	...
9313	...
9314	...
9315	...
9316	...
9317	...
9318	...
9319	...
9320	...
9321	...
9322	...
9323	...
9324	...
9325	...
9326	...
9327	...
9328	...
9329	...
9330	...
9331	...
9332	...
9333	...
9334	...
9335	...
9336	...
9337	...
9338	...
9339	...
9340	...
9341	...
9342	...
9343	...
9344	...
9345	...
9346	...
9347	...
9348	...
9349	...
9350	...
9351	...
9352	...
9353	...
9354	...
9355	...
9356	...
9357	...
9358	...
9359	...
9360	...
9361	...
9362	...
9363	...
9364	...
9365	...
9366	...
9367	...
9368	...
9369	...
9370	...
9371	...
9372	...
9373	...
9374	...
9375	...
9376	...
9377	...
9378	...
9379	...
9380	...
9381	...
9382	...
9383	...
9384	...
9385	...
9386	...
9387	...
9388	...
9389	...
9390	...
9391	...
9392	...
9393	...
9394	...
9395	...
9396	...
9397	...
9398	...
9399	...
9400	...

9401	...
9402	...
9403	...
9404	...
9405	...
9406	...
9407	...
9408	...
9409	...
9410	...
9411	...
9412	...
9413	...
9414	...
9415	...
9416	...
9417	...
9418	...
9419	...
9420	...
9421	...
9422	...
9423	...
9424	...
9425	...
9426	...
9427	...
9428	...
9429	...
9430	...
9431	...
9432	...
9433	...
9434	...
9435	...
9436	...
9437	...
9438	...
9439	...
9440	...
9441	...
9442	...
9443	...
9444	...
9445	...
9446	...
9447	...
9448	...
9449	...
9450	...
9451	...
9452	...
9453	...
9454	...
9455	...
9456	...
9457	...
9458	...
9459	...
9460	...

9461	...
9462	...
9463	...
9464	...
9465	...
9466	...
9467	...
9468	...
9469	...
9470	...
9471	...
9472	...
9473	...
9474	...
9475	...
9476	...
9477	...
9478	...
9479	...
9480	...
9481	...
9482	...
9483	...
9484	...
9485	...
9486	...
9487	...
9488	...
9489	...
9490	...
9491	...
9492	...
9493	...
9494	...
9495	...
9496	...
9497	...
9498	...
9499	...
9500	...

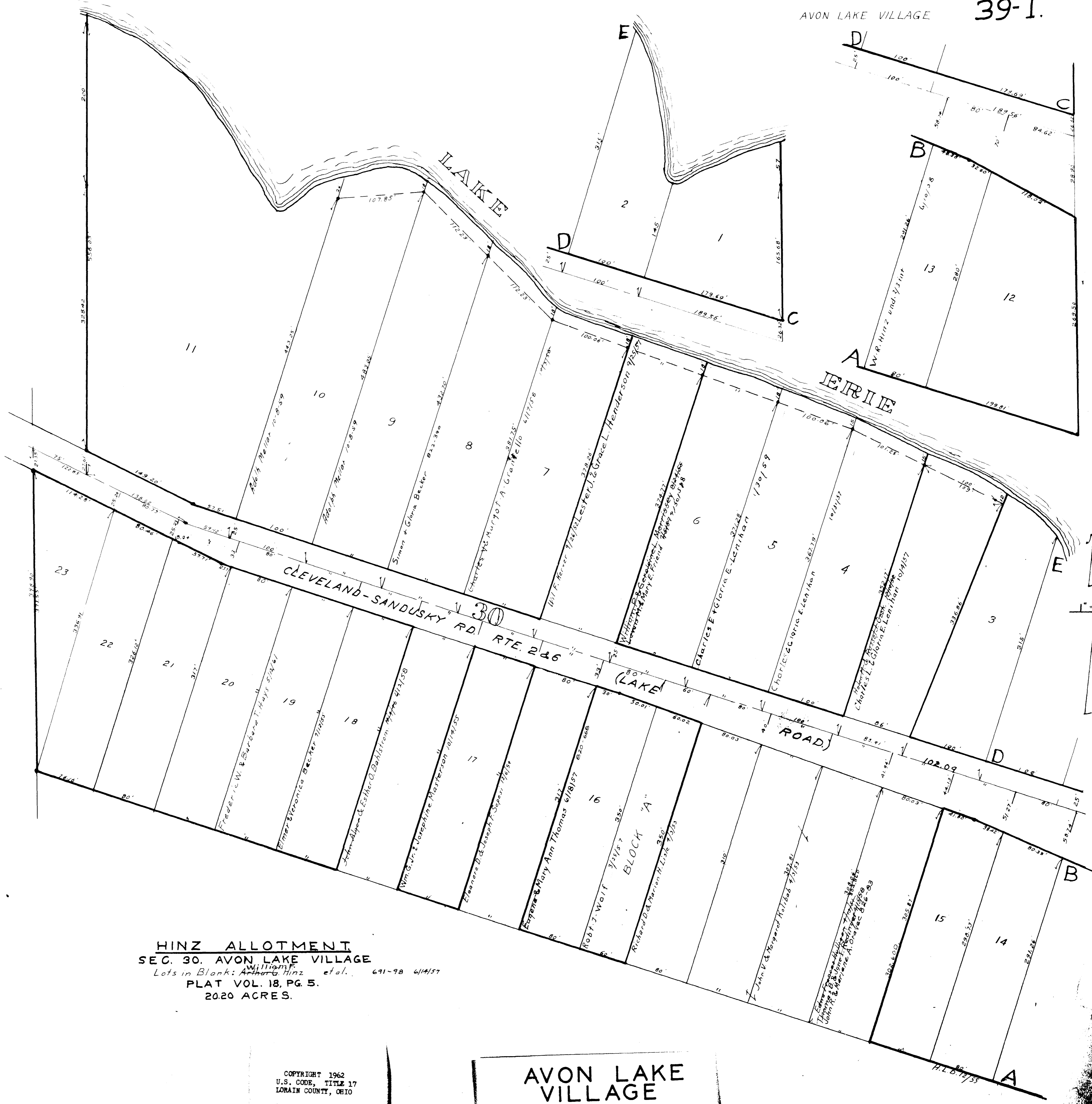
9501	...
9502	...
9503	...
9504	...
9505	...
9506	...
9507	...
9508	...
9509	...
9510	...
9511	...
9512	...
9513	...
9514	...
9515	...
9516	...
9517	...
9518	...
9519	...
9520	...
9521	...
9522	...
9523	...
9524	...
9525	...
9526	...
9527	...
9528	...
9529	...
9530	...
9531	...
9532	...
9533	...
9534	...
9535	...
9536	...
9537	...
9538	...
9539	...
9540	...
9541	...
9542	...
9543	...
9544	...
9545	...
9546	...
9547	...
9548	...
9549	...
9550	...

9551	...
9552	...
9553	...
9554	...
9555	...
9556	...
9557	...
9558	...
9559	...
9560	...
9561	...
9562	...
9563	...
9564	...
9565	...
9566	...
9567	...
9568	...
9569	...
9570	...
9571	...
9572	...
9573	...
9574	...
9575	...
9576	...
9577	...
9578	...
9579	...
9580	...
9581	...
9582	...
9583	...
9584	...
9585	...
9586	...
9587	...
9588	...
9589	...
9590	...

AVON LAKE VILLAGE

39 H

231 121




HINZ ALLOTMENT
 SEC. 30, AVON LAKE VILLAGE
 Lots in Blank: Arthur G. Hinz et al. 691-98 6/14/57
 PLAT VOL. 18, PG. 5.
 20.20 ACRES.

COPYRIGHT 1962
 U.S. CODE, TITLE 17
 LORAIN COUNTY, OHIO
 Reproduced by,
 Allied Microfilm Corp.
 Akron, Ohio

AVON LAKE VILLAGE

LEAR-GROVE SUB.
VOL. 20 PG. 22A

30



Sec#30 AVON TWP
NE Corner
Scale 1"=300'

CUYAHOGA COUNTY
DOVER TWP.

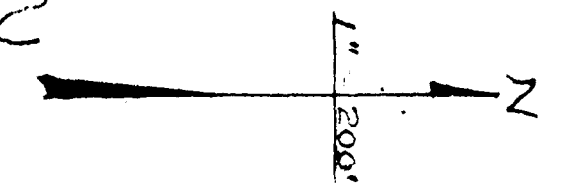
Walker Road 80' For Dedication of part in tint See Vol. 12 Pgs 32-33

AVON LAKE
VILLAGE


COPYRIGHT 1962
U.S. CODE, TITLE 17
LORAIN COUNTY, OHIO
Reproduced by,
Allied Microfilm Corp.
Akron, Ohio

OPP 42

Op 42



LEARN NAGLE ROAD



AVON LAKE VILLAGE

COPYRIGHT 1962
U.S. CODE, TITLE 17
LORAIN COUNTY, OHIO
Reproduced by,
Allied Microfilm Corp.
Akron, Ohio