



Scale of Detail  
1" = 100'

Detail A  
Scale - 1" = 100'

Detail B  
Scale - 1" = 100'

COPYRIGHT 1962  
U.S. CODE, TITLE 17  
LORAIN COUNTY, OHIO  
Reproduced by,  
Ailied Microfilm Corp.  
Akron, Ohio

AVON LAKE  
VILLAGE

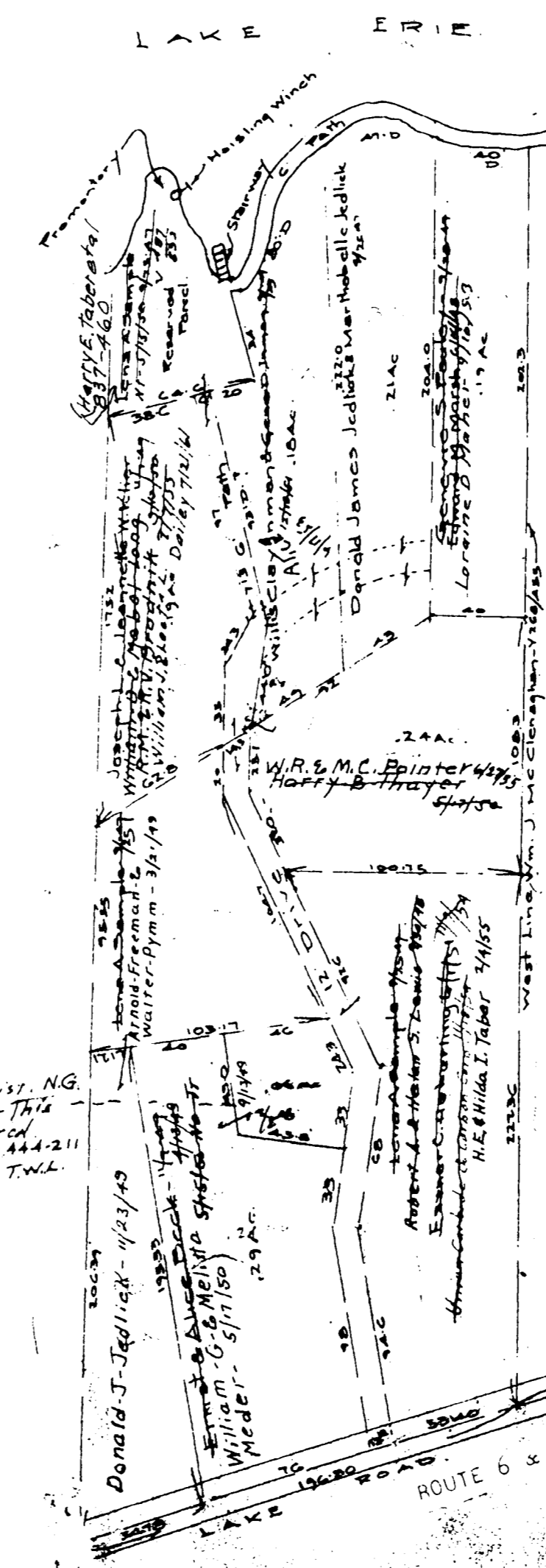


INDEX TO LOTS  
IN  
AVON BEACH  
PROPOSED  
PLANNING No. 6

OPP-6

OP-6

LOTS	PAGE
1 to 11	G-B
22 - 77	G-C
78 - 100	G-D
101 -	G-D
102 - 125	G-E
126 - 171	G-F
172 - 195	G-F
196 - 200	G-D
201 - 219	G-D
220 - 250	G-D
251 - 274	G-D
275 - 298	G-E
299 - 300	G-F
301 - 344	G-F
345 - 368	G-E
369 - 392	G-D
393 - 400	G-C
401 - 419	G-C
420 - 443	G-D
444 - 467	G-E
468 - 500	G-F
501 - 513	G-F
514 - 537	G-E
538 - 561	G-D
562 - 584	G-C
585 - 593	G-H
594 - 600	G-D
601 - 608	G-D
609 - 632	G-E
633 - 655	G-F
656 - 678	G-I
679 - 700	G-G
701 - 702	G-D
703 - 732	G-H
733 - 756	G-G
757 - 800	G-I
801 - 803	G-I
804 - 827	G-G
828 - 850	G-H




COPYRIGHT 1962  
U.S. CODE, TITLE 17  
LORAIN COUNTY, OHIO  
Reproduced by,  
Allied Microfilm Corp.  
Akron, Ohio

AVON LAKE  
VILLAGE

Scale 1" = 60'

Sandy Beach Proposed  
Lots in blank: The West Shore Realty Co.  
The Ohio State Mortgage Co.  
James E. Saxon, Trustee  
Margaret McArthur

6A  
6-A



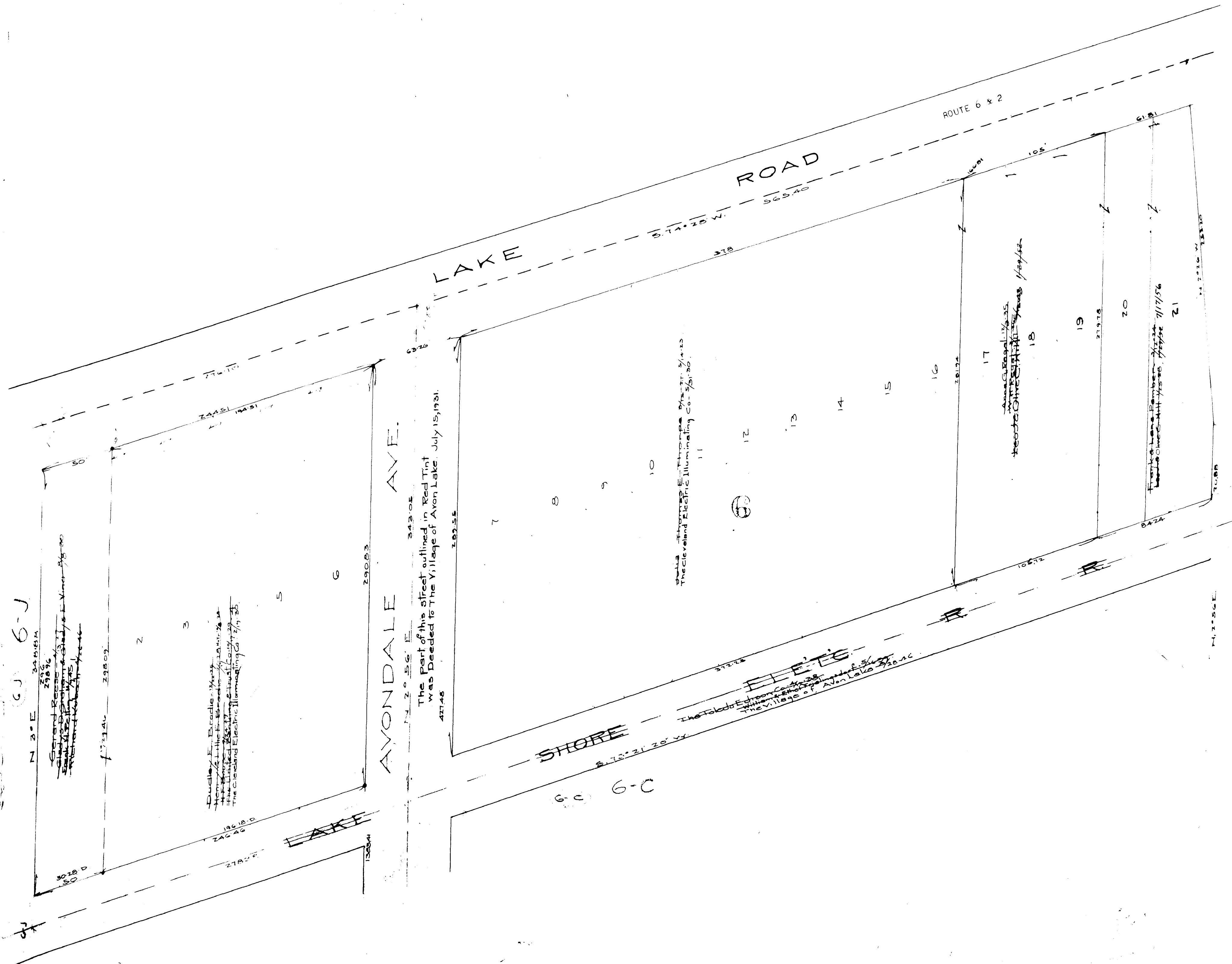
COPYRIGHT 1962  
U.S. CODE, TITLE 17  
LORAIN COUNTY, OHIO  
Reproduced by,  
Allied Microfilm Corp.  
Akron, Ohio

AVON LAKE  
VILLAGE

6  
A

86  
6





COPYRIGHT 1962  
U.S. CODE, TITLE 17  
LORAIN COUNTY, OHIO  
Reproduced by,  
Allied Microfilm Corp.  
Akron, Ohio

AVON LAKE  
VILLAGE



AVON LAKE VILLAGE



Avon Beach Proposed  
Lots in blank: Maria V Smith  
Harry E Barr 7/23

9624	561	Gerard E. Reese
560	Mildred H. Pliska	
559	558	
557	555	
554	553	

420	392
421	391
422	390
423	389
424	388
425	387
426	386
427	385
428	384

251	219
252	218
253	217
254	216
255	215
256	214
257	213
258	212
259	211
260	210
261	209
262	208
263	207
264	206
265	205
266	204
267	203
268	202
269	201
270	200
271	199
272	198
273	197
274	196
275	195
276	194
277	193
278	192
279	191
280	190

18
19
20
21
22
23
24
25
26
27
28
29
30
31
32
33
34
35
36
37
38
39
40

DURRILL

594	552
595	551
596	550
597	549
598	548
599	547
600	546
601	545
602	544
603	543
604	542
605	541
606	540
607	539
608	538

429	383
430	382
431	381
432	380
433	379
434	378
435	377
436	376
437	375
438	374
439	373
440	372
441	371
442	370
443	369

260	210
261	209
262	208
263	207
264	206
265	205
266	204
267	203
268	202
269	201
270	200
271	199
272	198
273	197
274	196
275	195
276	194
277	193
278	192
279	191
280	190

18
19
20
21
22
23
24
25
26
27
28
29
30
31
32
33
34
35
36
37
38
39
40

The part of this street outlined in Red Tint was Decided to The Village of Avon Lake July 15, 1921.

EILBERTON AVE.

AVONDALE AVE.

GREENWOOD AVE.

WOODRUFF AVE.

AVON LAKE VILLAGE

COPYRIGHT 1962  
U.S. CODE, TITLE 17  
LORAIN COUNTY, OHIO  
Reproduced by  
Allied Microfilm Corp.  
Aurora, Ohio



609	Daniel & Mary Rockas 11/15/50
610	Daniel Rockas 8/24/44
611	William & Sarah Brown 1/2/50 Albert B. Casper 1/2/50 M. W. Kelly 6/1/50
612	Jess O. Brown 1/2/50
613	Joseph Wilson 1/2/50 Albert L. Walker 1/2/50 Haller 1/2/50
614	Sam & Emma 1/2/50
615	Sam & Emma 1/2/50 Donald C. Wagner 1/2/50
616	Sam & Emma 1/2/50
617	Sam & Emma 1/2/50
618	Sam & Emma 1/2/50
619	Barbara DeFazio 10/14/50
620	Sam & Emma 1/2/50
621	Sam & Emma 1/2/50
622	Sam & Emma 1/2/50
623	Sam & Emma 1/2/50

368	368
367	367
366	366
365	365
364	364
363	363
362	362
361	361
360	360
359	359
358	358
357	357
356	356
355	355
354	354
353	353
352	352
351	351
350	350
349	349
348	348
347	347
346	346
345	345

215	215
194	194
193	193
178	178
279	279
190	190
189	189
188	188
187	187
186	186
185	185
184	184
183	183
182	182
181	181

102	102
103	103
104	104
105	105
106	106
107	107
108	108
109	109
110	110
111	111
112	112
113	113
114	114
115	115
116	116

624	Anthony V. Battaglia 8/1/50
625	Anthony V. Battaglia 8/1/50
626	Joseph P. Athol 1/2/50 Sam Travenoch 1/2/50
627	Ruth Shuder 9/20/27
628	Michael Elaine Szabo 10/14/50
629	Sam Travenoch 8/1/50 Eva Vasich 7/17/56
630	William W. Graft 1/10/50
631	Sam Travenoch 1/2/50
632	Sam Travenoch 1/2/50

459	459
460	460
461	461
462	462
463	463
464	464
465	465
466	466
467	467

290	290
179	179
178	178
177	177
294	294
293	293
292	292
291	291
290	290
289	289
288	288
287	287
286	286
285	285
284	284
283	283
282	282
281	281

629-60	629-60
118	118
119	119
120	120
121	121
122	122

ELBERTON

CLINTON AVE. The part of this street outlined in Red Tint was Deeded to The Village of Avon Lake July 15, 1923.

AVONDALE The part of this street outlined in Red Tint was Deeded to The Village of Avon Lake July 15, 1923.

GREENWOOD

WOODRUFF

AVON LAKE VILLAGE

COPYRIGHT 1962  
U.S. CODE, TITLE 17  
LORAIN COUNTY, OHIO  
Reproduced by  
Allied Microfilm Corp.  
Akron, Ohio



Avon Beach Proposed Lots in blank: Nancy Smith Harry E. Smith	
468	344
469	343
470-336	342
471	341
472	340
473	339
474	338
475	337
476	336
477	335
478	334
479	333
480	332
481	331
482	330
483	329
484	328
485	327
486	326
487	325
488	324
489	323
490	322
491	321
492	320
493	319
494	318
495	317
496	316
497	315
498	314
499	313
500	312
501	311
502	310
503	309
504	308
505	307
506	306
507	305
508	304
509	303
510	302
511	301
512	300
513	299
514	298
515	297
516	296
517	295
518	294
519	293
520	292
521	291
522	290
523	289
524	288
525	287
526	286
527	285
528	284
529	283
530	282
531	281
532	280
533	279
534	278
535	277
536	276
537	275
538	274
539	273
540	272
541	271
542	270
543	269
544	268
545	267
546	266
547	265
548	264
549	263
550	262
551	261
552	260
553	259
554	258
555	257
556	256
557	255
558	254
559	253
560	252
561	251
562	250
563	249
564	248
565	247
566	246
567	245
568	244
569	243
570	242
571	241
572	240
573	239
574	238
575	237
576	236
577	235
578	234
579	233
580	232
581	231
582	230
583	229
584	228
585	227
586	226
587	225
588	224
589	223
590	222
591	221
592	220
593	219
594	218
595	217
596	216
597	215
598	214
599	213
600	212
601	211
602	210
603	209
604	208
605	207
606	206
607	205
608	204
609	203
610	202
611	201
612	200
613	199
614	198
615	197
616	196
617	195
618	194
619	193
620	192
621	191
622	190
623	189
624	188
625	187
626	186
627	185
628	184
629	183
630	182
631	181
632	180
633	179
634	178
635	177
636	176
637	175
638	174
639	173
640	172
641	171
642	170
643	169
644	168
645	167
646	166
647	165
648	164
649	163
650	162
651	161
652	160
653	159
654	158
655	157
656	156
657	155
658	154
659	153
660	152
661	151
662	150
663	149
664	148
665	147
666	146
667	145
668	144
669	143
670	142
671	141
672	140
673	139
674	138
675	137
676	136
677	135
678	134
679	133
680	132
681	131
682	130
683	129
684	128
685	127
686	126
687	125
688	124
689	123
690	122
691	121
692	120
693	119
694	118
695	117
696	116
697	115
698	114
699	113
700	112
701	111
702	110
703	109
704	108
705	107
706	106
707	105
708	104
709	103
710	102
711	101
712	100
713	99
714	98
715	97
716	96
717	95
718	94
719	93
720	92
721	91
722	90
723	89
724	88
725	87
726	86
727	85
728	84
729	83
730	82
731	81
732	80
733	79
734	78
735	77
736	76
737	75
738	74
739	73
740	72
741	71
742	70
743	69
744	68
745	67
746	66
747	65
748	64
749	63
750	62
751	61
752	60
753	59
754	58
755	57
756	56
757	55
758	54
759	53
760	52
761	51
762	50
763	49
764	48
765	47
766	46
767	45
768	44
769	43
770	42
771	41
772	40
773	39
774	38
775	37
776	36
777	35
778	34
779	33
780	32
781	31
782	30
783	29
784	28
785	27
786	26
787	25
788	24
789	23
790	22
791	21
792	20
793	19
794	18
795	17
796	16
797	15
798	14
799	13
800	12
801	11
802	10
803	9
804	8
805	7
806	6
807	5
808	4
809	3
810	2
811	1
812	0

ELBERTON AVE.

AVONDALE AVE. This street from North line of Lot 516, Extended, to South line of Sec. 6, is the Village of Avon Lake - 2-2-45

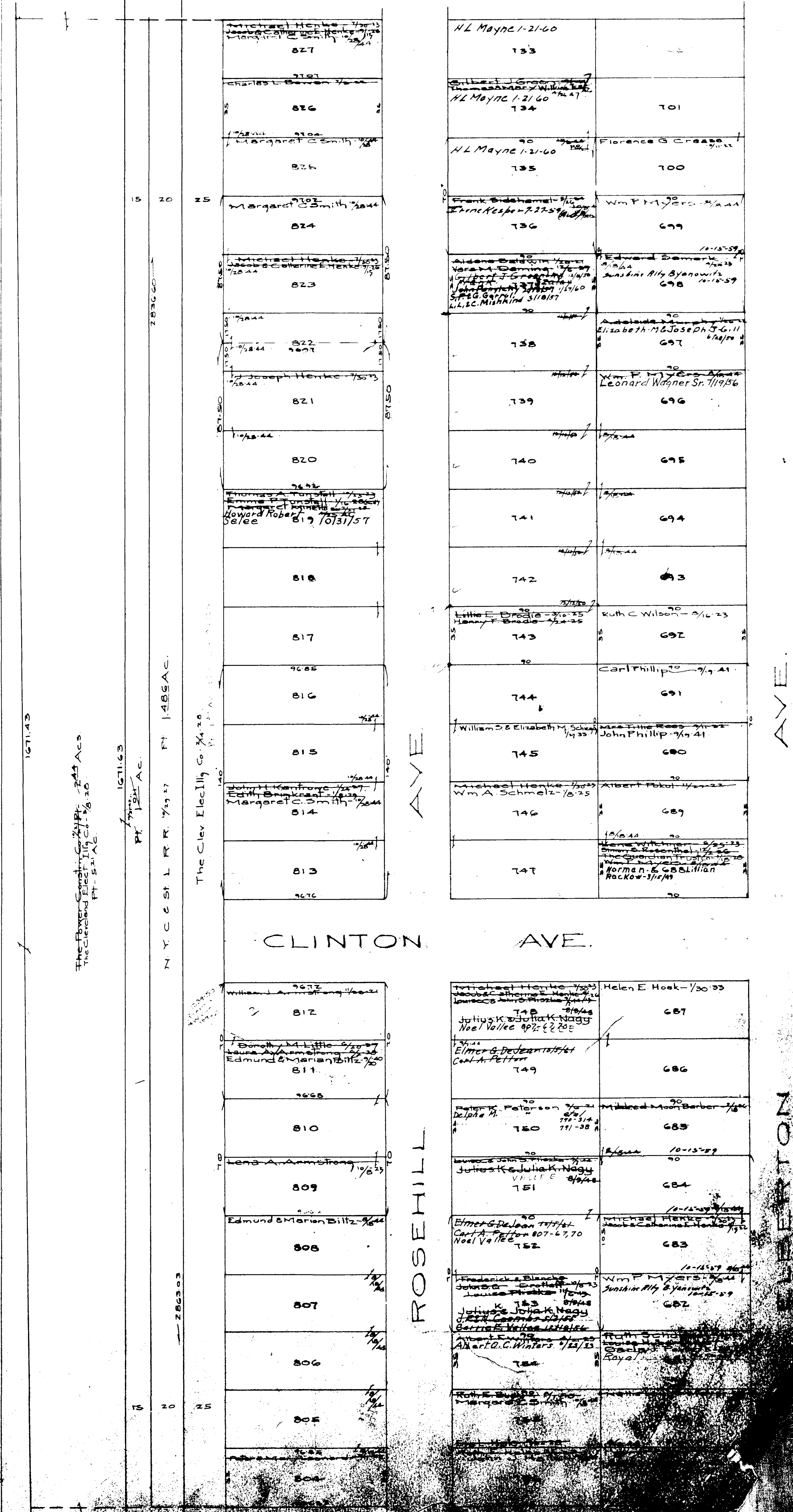
GREENWOOD AVE.

WOODRUFF AVE.

WALKER ROAD

COPYRIGHT 1962 U.S. CODE, TITLE 17 LORAIN COUNTY, OHIO Reproduced by Allied Microfilm Corp. Akron, Ohio

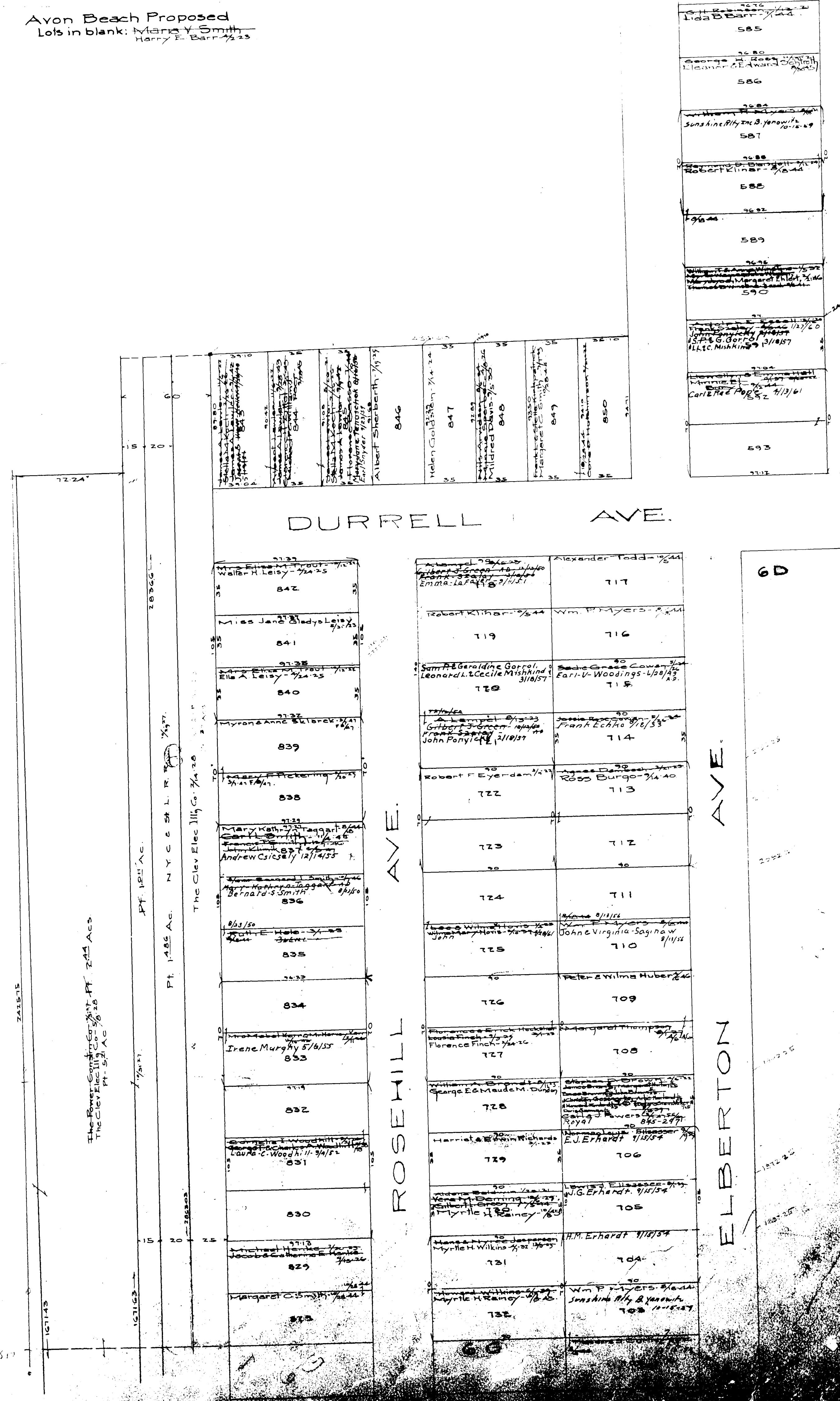




COPYRIGHT 1962  
 U.S. CODE, TITLE 17  
 LORAIN COUNTY, OHIO  
 Reproduced by,  
 Allied Microfilm Corp.  
 Akron, Ohio

AVON LAKE VILLAGE






COPYRIGHT 1962  
 U.S. CODE, TITLE 17  
 LORAIN COUNTY, OHIO

Reproduced by,  
 Allied Microfilm Corp.  
 Akron, Ohio

**AVON LAKE VILLAGE**



Avon Beach Proposed.  
 Lots in blank: Maria V. Smith  
 Harry E. Barr 7/23



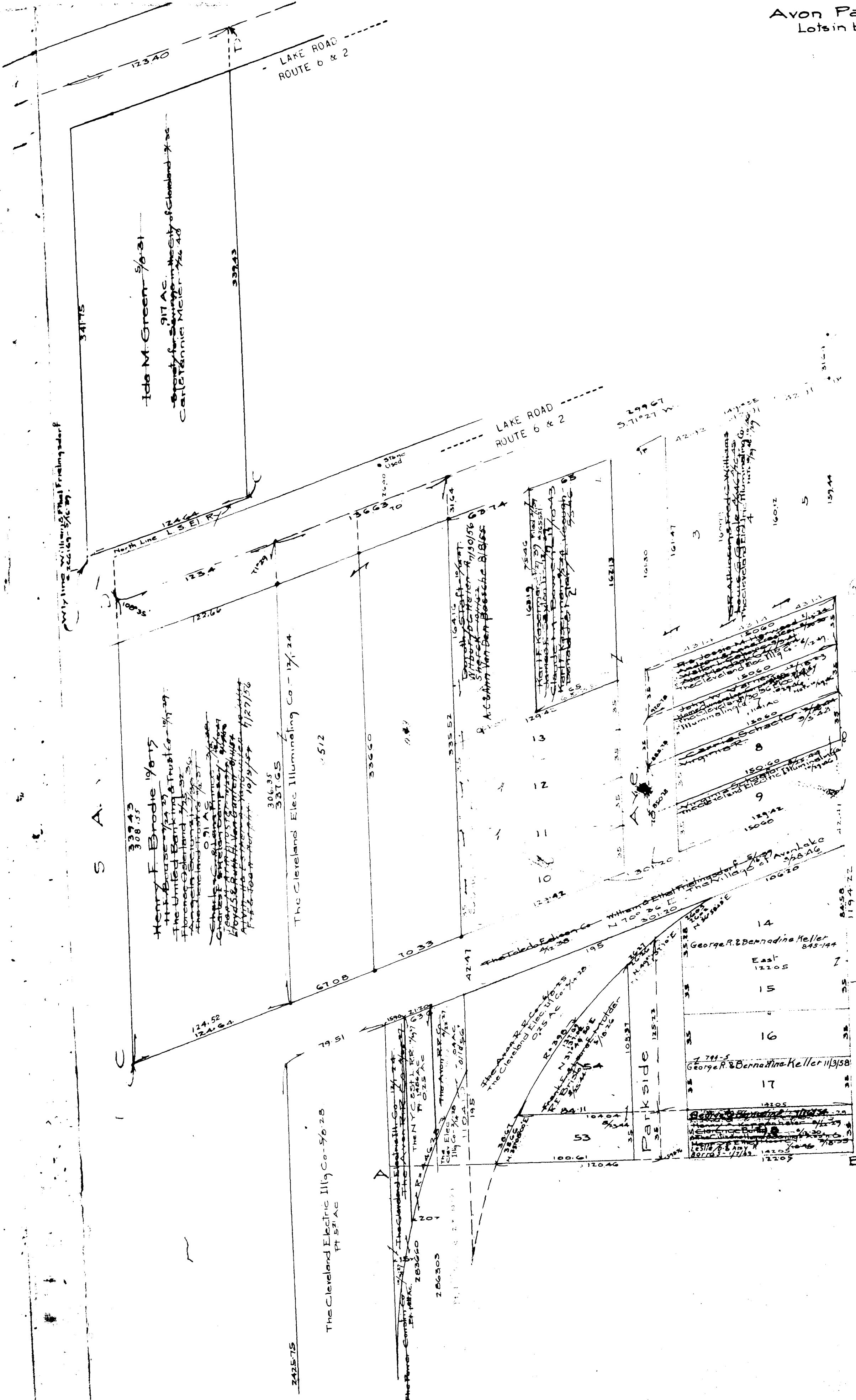
COPYRIGHT 1962  
 U.S. CODE, TITLE 17  
 LORAIN COUNTY, OHIO  
 Reproduced by,  
 Allied Microfilm Corp.  
 Akron, Ohio

AVON LAKE  
 VILLAGE

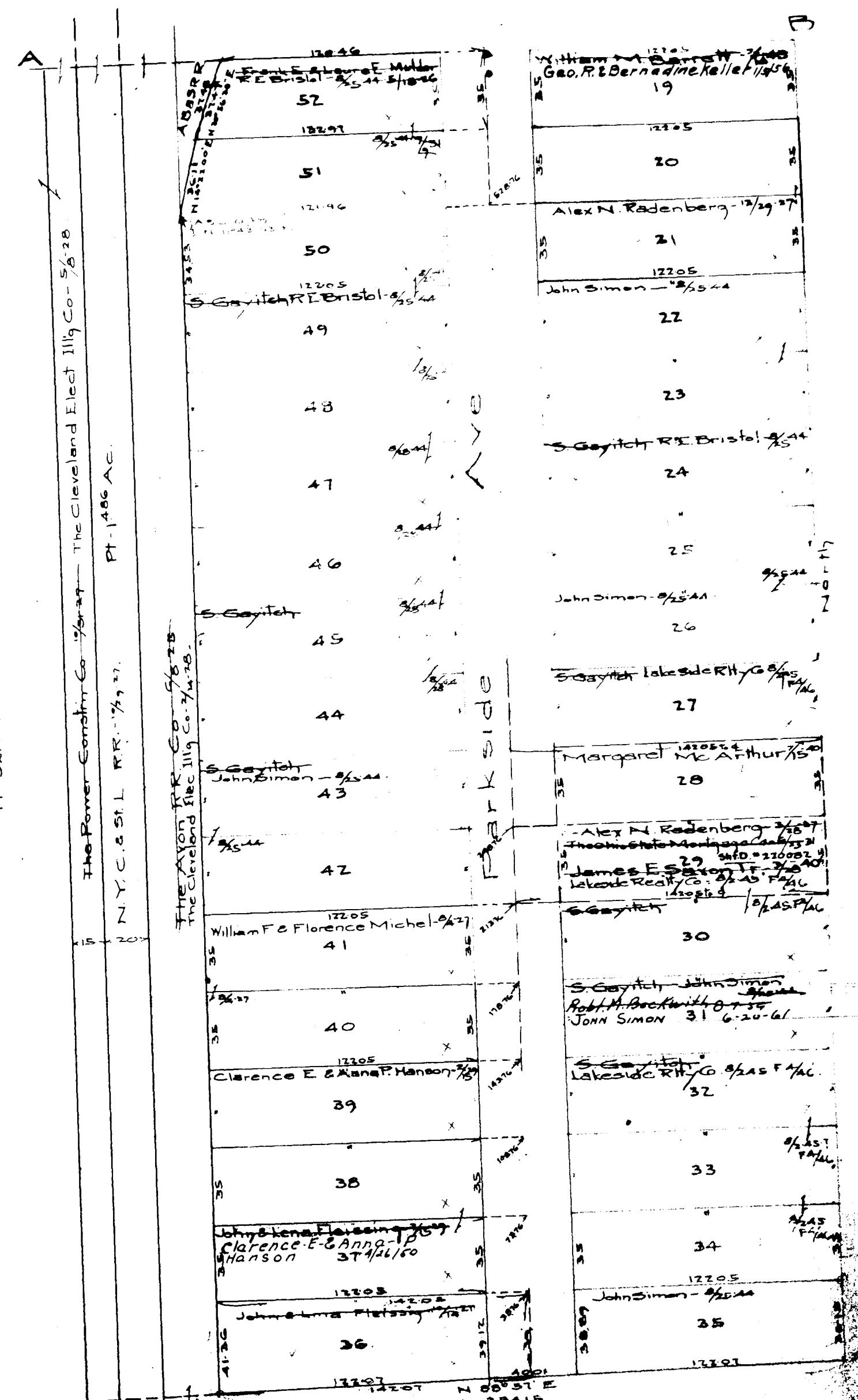
ROSEHILL AVE.  
 ELBERTON AVE.



Avon Park Proposed  
Lots in blank: S Goyitch  
James E. Saxton 1/20/40  
Margaret M. Arthur 1/20/40



6

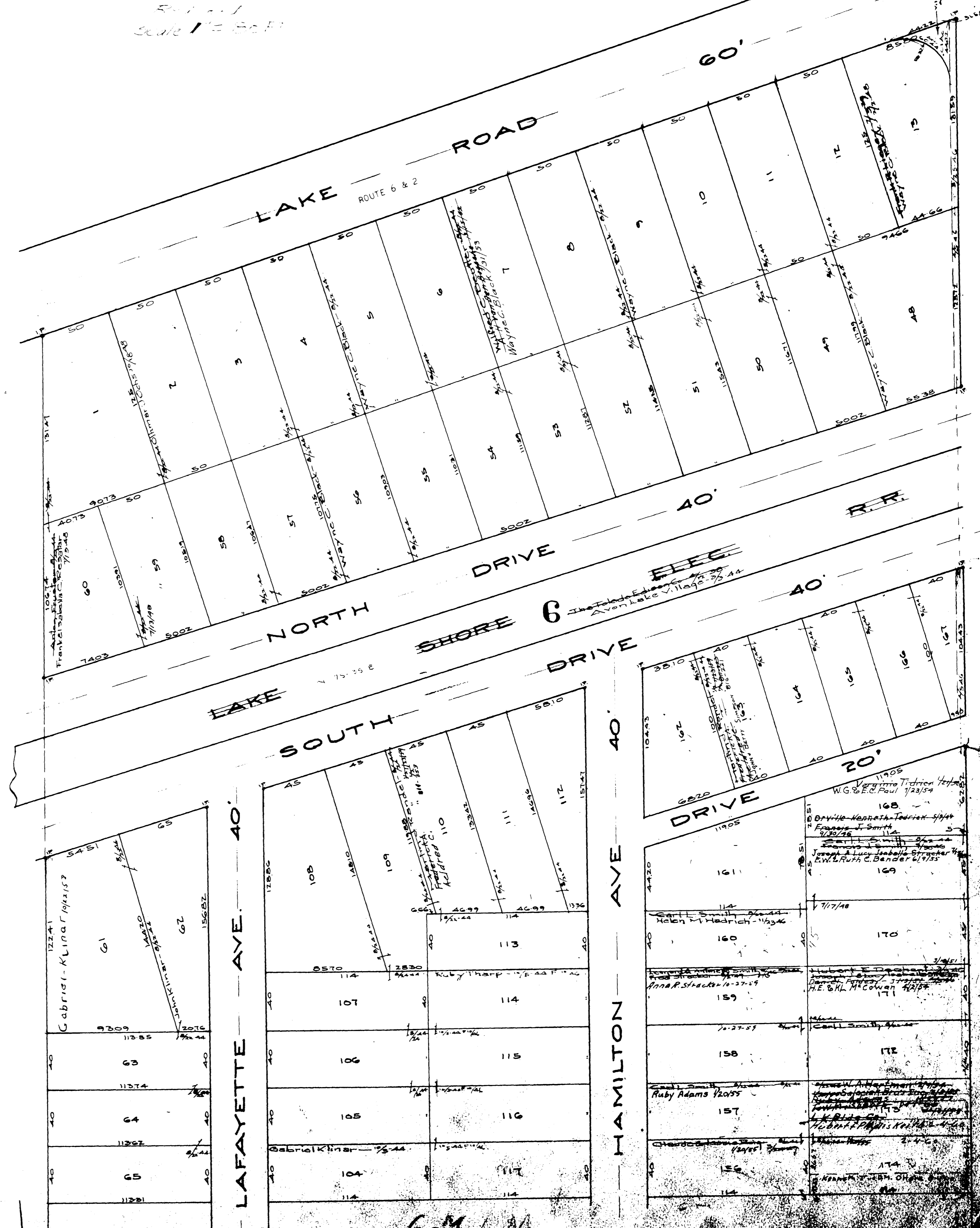


COPYRIGHT 1962  
U.S. CODE, TITLE 17  
LORAIN COUNTY, OHIO  
Reproduced by,  
Allied Microfilm Corp.  
Akron, Ohio

AVON LAKE  
VILLAGE

Scale 1" = 50' 1/2"

6-K



COPYRIGHT 1962  
 U.S. CODE, TITLE 17  
 LORAIN COUNTY, OHIO  
 Reproduced by,  
 Allied Microfilm Corp.  
 Akron, Ohio

AVON LAKE VILLAGE

6

96  
16



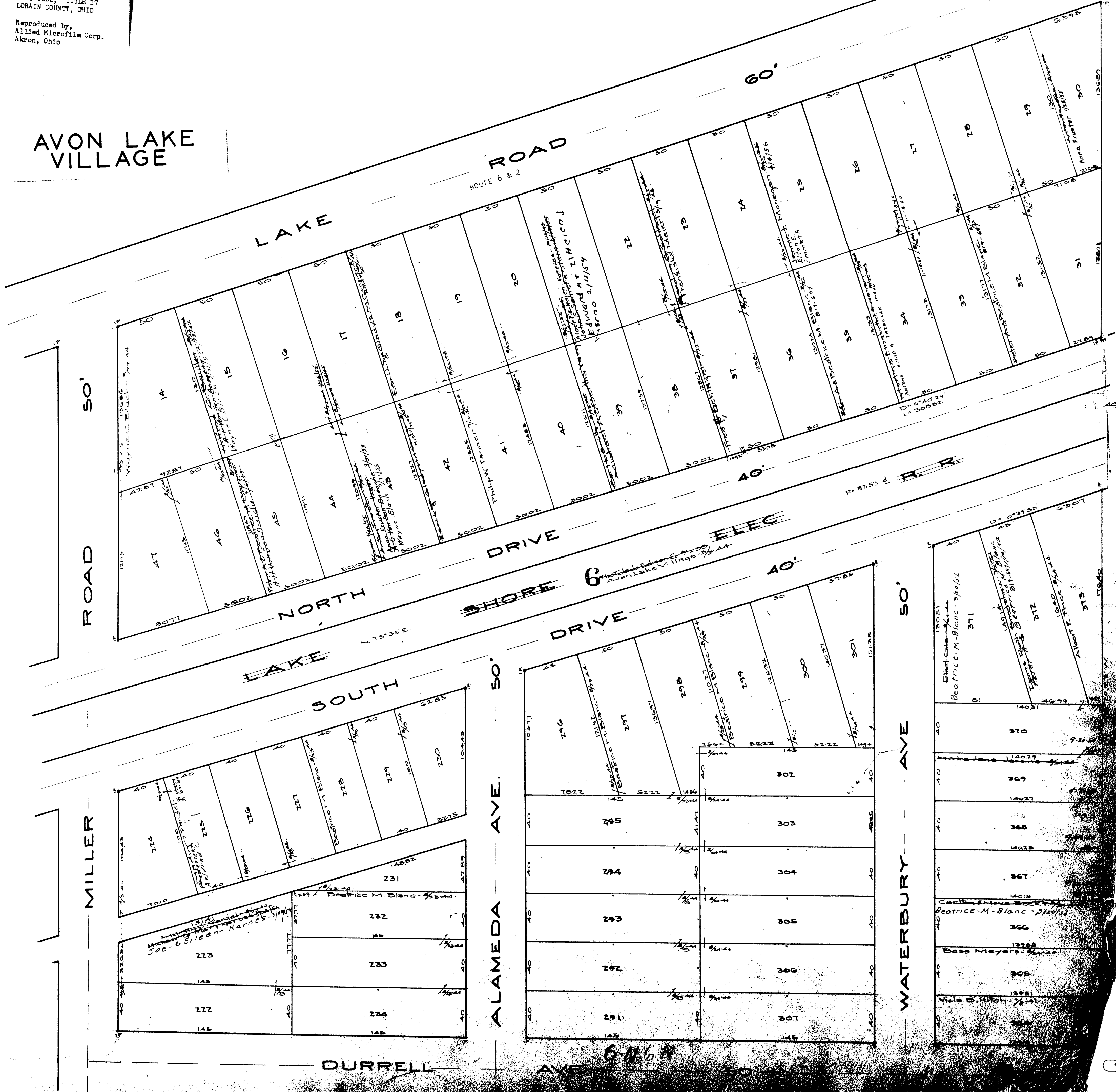
COPYRIGHT 1962  
U.S. CODE, TITLE 17  
LORAIN COUNTY, OHIO

Reproduced by,  
Allied Microfilm Corp.  
Akron, Ohio

Avon Lake Harbor Estates Vol. 12 Pg 24  
Lots in blank: Lake Electric Lands Inc.

6-L

# AVON LAKE VILLAGE



6  
L

97  
17

SEE 6K.

Avon Lake Harbor Estates Vol. 12 Pg 24  
Lots in blank Lake Electric Lands Inc.

6-M

John Klina 11381 9/27/44	114	Ruby Adams 114	114
66	103	118	118
11329	102	119	119
67	101	120	120
11328	100	121	121
68	99	122	122
11316	98	123	123
69	97	124	124
11305	96	125	125
70	95	126	126
11293	94	127	127
71	93	128	128
11282	92	129	129
72	91	130	130
11270	90	131	131
73	89	132	132
11259	88	133	133
74	87	134	134
11247	86	135	135
75	85	136	136
11236	84	137	137
Mabel O. Thorkelson - 1/14/32	83	138	138
76	82	139	139
11224	81	140	140
Calvin C. Moser - 9/29/34	80	141	141
77	79	142	142
11213	78	143	143
Ethel Koster - 10/21/41	77	144	144
78	76	145	145
11201	75	146	146
Gilbert J. Green - 2/21/57	74	147	147
79	73	148	148
11190	72	149	149
80	71	150	150
11178	70	151	151
William Koster - 10/29/49	69	152	152
81	68	153	153
11166	67	154	154
RE BOSTAL - 10/2/44 IRVING R. NYERGES	66	155	155
82	65	156	156
11154	64	157	157
83	63	158	158
11142	62	159	159
84	61	160	160
11130	60	161	161

40'

AVE

LAFAYETTE

40.5'

40'

AVE

HAMILTON

41.5'

50'

ROAD

MILLER

COPYRIGHT 1962  
U.S. CODE, TITLE 17  
LORAIN COUNTY, OHIO  
Reproduced by  
Allied Microfilm Corp.  
Akron, Ohio

AVON LAKE  
VILLAGE



Avon Lake Harbor Estates Vol. 12 Pg 24  
Lots in blank: Lake Electric Land, Inc

DURRELL

AVE.

50'

MILLER ROAD 50'

ALAMEDA AVE. 50'

WATERBURY AVE. 50'

Wm. & Alma R. 145 Bolzer 9/23/56 221	145 235
<del>Charles E. Jones 9/30/54</del> <del>Salaciak Bros Inc 9/30/54</del> C. R. STEIGER Grace Urban 1/23/51 220	236
Salaciak Bros Inc 1/19/54 Leonard J. & Mildred L. Stana 1/19/54 219	237
Allen E. & Ruth Brown 9/21/56 218	238
Spokane Brothers Inc 9/28/54 Albert P. & Helen Kimmel 3/28/50 217	239
R. D. & Mary L. Striebing 8/17/51 216	240
Carl L. Salaciak Corp 7/20/50 Ruby Adams 1/19/54 Salaciak Bros Inc 7/19/51 215	241
Gornert & Shupe 3/12/54 Ruby Adams 1/19/54 Roderick A. J. & Helen McCoy 2/23/51 214	242
213	243
212	244
211	245
210	246
209	247
208	248
207	249
206	250
205	251
204	252
203	253
202	254

145 Beatrice M. Blanc 8/22/54 Ruby Adams 5/17/50 290	145 Beatrice M. Blanc 8/22/54 308
289	309
288	310
287	311
286	312
285	313
284	314
283	315
282	316
281	317
280	318
279	319
278	320
277	321
276	322
275	323
274	324
273	325
272	326
271	327

13876 Beatrice M. Blanc 8/22/54 Cor D. 1/13/44 363
13838 Adolf Kummer 9/25/50 362
13805 Catherine & M. Blanc 7/20/56 Beatrice M. Blanc 7/20/56 361
13771 360
13737 359
13703 358
13670 357
13636 356
13602 Beatrice M. Blanc 3/20/51 355
13569 354
13535 353
13501 352
13467 Ida Bambach 7/1/51 James P. Stevenon 8/9/53 351
13424 350
124 349
13366 348
13332 347
13299 346
13265 345
13231 Peter A. & Beatrice M. Blanc 7/20/56 344
13198 343

AVON LAKE VILLAGE

COPYRIGHT 1962  
U.S. CODE, TITLE 17  
LOHAIN COUNTY, OHIO  
Reproduced by  
Allied Microfilm Corp.  
Akron, Ohio

Avon Lake Harbor Estates Vol. 12 Pg 24  
 Lots in blank: Lake Electric Land, Inc.

MILLER RD. 50'

145 201 H. Forrest White & Adda de Witte 12/31/54	145 255 12/31/54 Ruby Adams 12/31/54
145 200 H. Forrest White & Adda de Witte 12/31/54	145 256 12/31/54 Ruby Adams 12/31/54
145 199 H. Forrest White & Adda de Witte 12/31/54	145 257 12/31/54 Ruby Adams 12/31/54
145 198 Evelyn Moir & Florence Lung 12/31/54	145 258 12/31/54 Ruby Adams 12/31/54
145 197 H. Forrest White & Adda de Witte 12/31/54	145 259 12/31/54 Ruby Adams 12/31/54
145 196 H. Forrest White & Adda de Witte 12/31/54	145 260 12/31/54 Ruby Adams 12/31/54

ALAMEDA AVE. 50'

145 270 12/31/54 Ruby Adams 12/31/54	145 328 12/31/54 George C. & Mary C. O'Rourke 9/1/50
145 269 12/31/54 Ruby Adams 12/31/54	145 329 12/31/54 Emma J. Wilson 1/23/54
145 268 12/31/54 Ruby Adams 12/31/54	145 330 12/31/54 John J. Haller 8/21/44
145 267 12/31/54 Ruby Adams 12/31/54	145 331 12/31/54 John J. Haller 8/21/44
145 266 12/31/54 Ruby Adams 12/31/54	145 332 12/31/54 John J. Haller 8/21/44
145 265 12/31/54 Ruby Adams 12/31/54	145 333 12/31/54 John J. Haller 8/21/44

WATERBURY AVE. 50'

145 343 12/31/54 Ruby Adams 12/31/54	145 342 12/31/54 Ruby Adams 12/31/54
145 341 12/31/54 Ruby Adams 12/31/54	145 340 12/31/54 Ruby Adams 12/31/54
145 339 12/31/54 Ruby Adams 12/31/54	145 338 12/31/54 Ruby Adams 12/31/54

CLINTON AVE. 50'

145 194 12/31/54 Ruby Adams 12/31/54	145 261 12/31/54 Ruby Adams 12/31/54
145 193 12/31/54 Ruby Adams 12/31/54	145 262 12/31/54 Ruby Adams 12/31/54

145 264 12/31/54 Ruby Adams 12/31/54	145 334 12/31/54 John J. Haller 8/21/44
145 263 12/31/54 Ruby Adams 12/31/54	145 335 12/31/54 John J. Haller 8/21/44

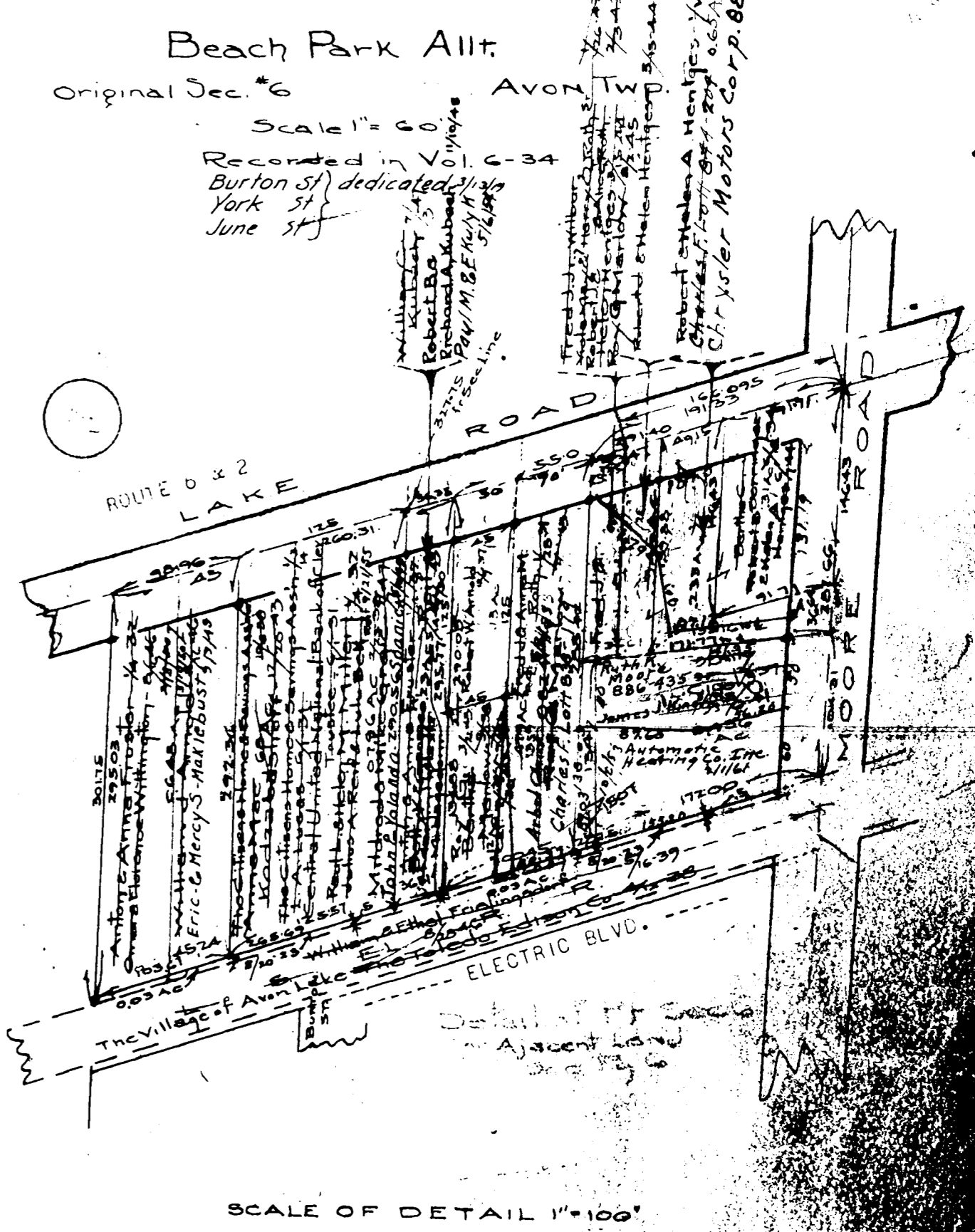
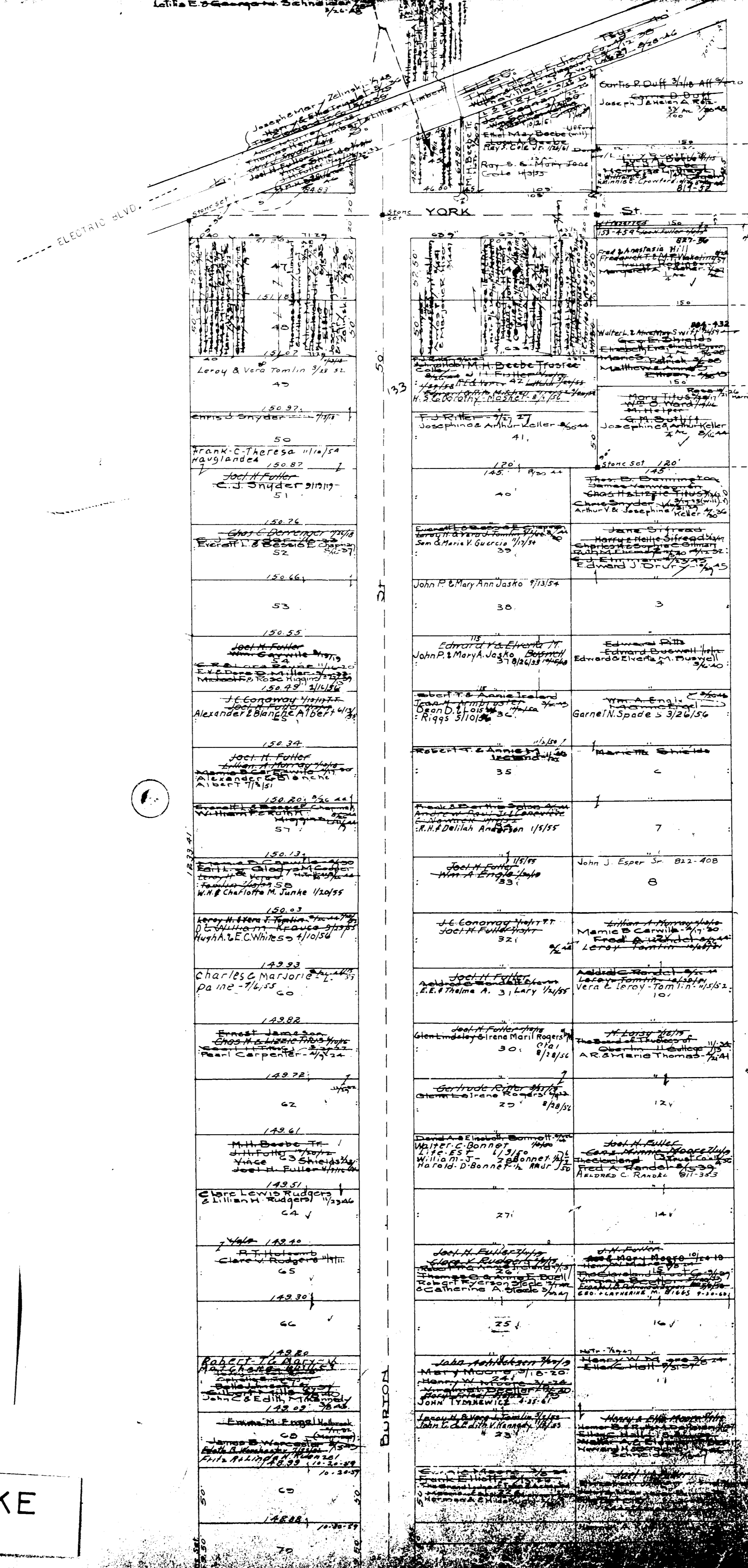
145 337 12/31/54 Ruby Adams 12/31/54	145 336 12/31/54 Ruby Adams 12/31/54
---	---

6-0  
6-0

AVON LAKE VILLAGE

COPYRIGHT 1962  
 U.S. CODE, TITLE 17  
 LORAIN COUNTY, OHIO  
 Reproduced by  
 Allied Microfilm Corp.  
 Akron, Ohio





COPYRIGHT 1962  
U.S. CODE, TITLE 17  
LORAIN COUNTY, OHIO  
Reproduced by,  
Allied Microfilm Corp.  
Akron, Ohio

AVON LAKE VILLAGE