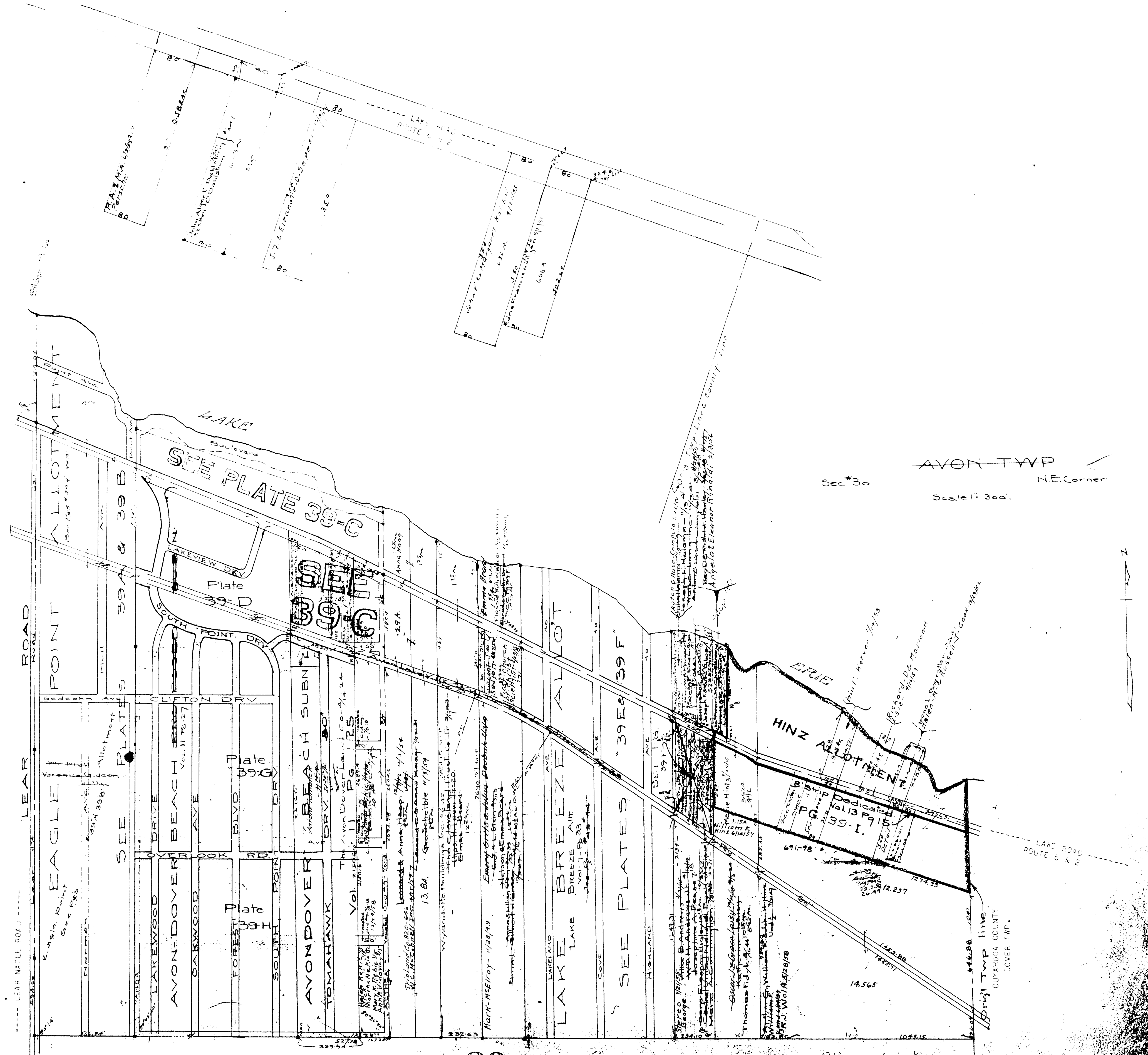


26



AVON TWP  
 Sec # 30  
 NE Corner  
 Scale 1" = 300'

AVON LAKE VILLAGE

COPYRIGHT 1962  
 U.S. CODE, TITLE 17  
 LORAIN COUNTY, OHIO  
 Reproduced by,  
 Allied Microfilm Corp.  
 Akron, Ohio

39

30

42


157

113



EAGLE POINT ALLOTMENT  
SEC. NO. 30 Vol. 8 Pg. 19  
Scale 1" = 60'

Lots in blank: Phil LaFramboise & George A. Hoefler 1/2 z1



AVON LAKE VILLAGE

COPYRIGHT 1962  
U.S. CODE, TITLE 17  
LORAIN COUNTY, OHIO  
Reproduced by,  
Allied Microfilm Corp.  
Akron, Ohio



EAGLE POINT ALLOTMENT  
SEC No 30 Vol 8 Pg 19

39 A

Scale 1"=60'  
Lots in blank: Phil La Framboise & George A Hoefler 1/2

Table of land lots with owner names and acreage. Includes names like Albert L. Krawson, Harold F. Krawson, Arthur L. Krawson, and various other individuals and corporations.

ROAD

ROAD

ROAD

ROAD

ROAD

AXE

AXE

AXE

AXE

AXE

AXE

Clifford R. ...

Stone

Edward A. ...

B. ...

ROAD

ROAD

ROAD

ROAD

ROAD

Table of land lots with owner names and acreage. Includes names like John L. ... and various other individuals.

ROAD

ROAD

ROAD

ROAD

ROAD

Table of land lots with owner names and acreage. Includes names like John L. ... and various other individuals.

ROAD

ROAD

ROAD

ROAD

ROAD

ROAD

ROAD

ROAD

ROAD

ROAD

ROAD

ROAD

AVON LAKE VILLAGE

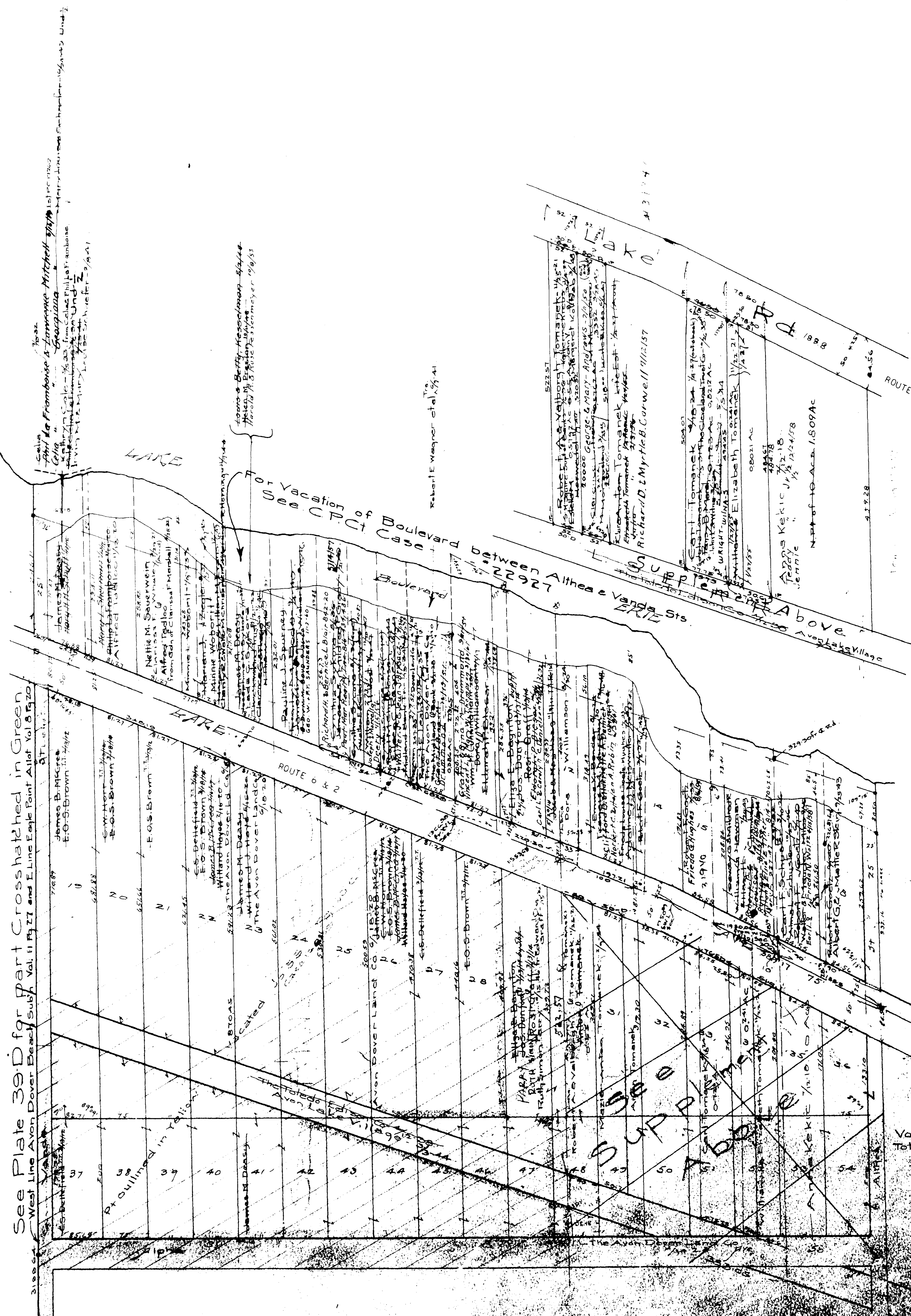
West Line Avon Dover

West Line Avon Dover

West Line Avon Dover

West Line Avon Dover





See Plate 39D for part crosshatched in green  
 West Line Avon Dover Beachy Sub. Vol. 11 P. 21 and E Line East Point Alier Vol. 8 P. 20

For Vacation of Boulevard between Althea & Vanda Sts. Case No. 22927

Section 30  
 AVON LAKE HAMLET  
 Recorded BK-A-P. 20  
 Scale 1" = 100'

COPYRIGHT 1962  
 U.S. CODE, TITLE 17  
 LORAIN COUNTY, OHIO  
 Reproduced by,  
 Allied Microfilm Corp.  
 Akron, Ohio

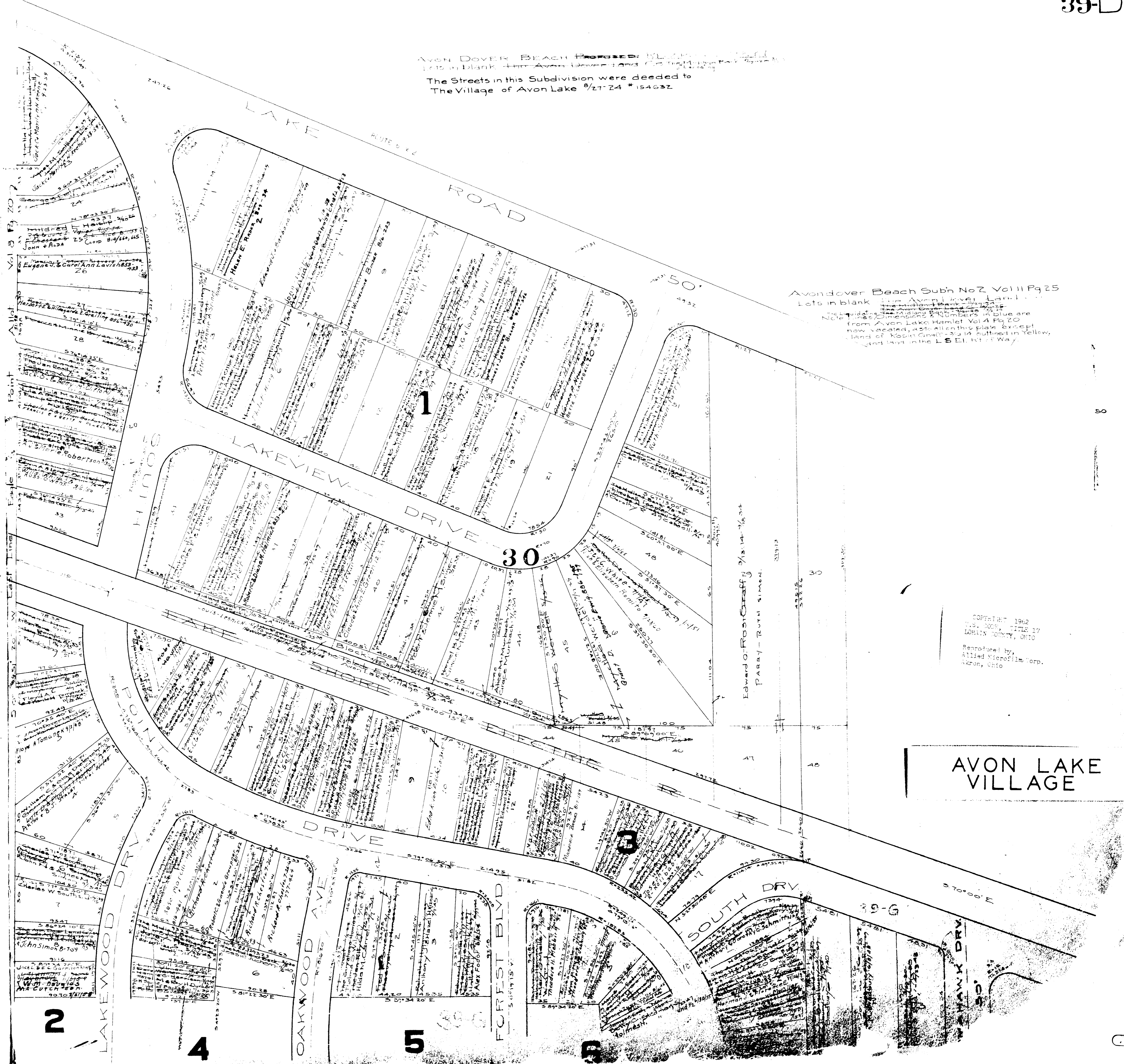
Vacated by Court Order #15318  
 Total Ac. of Anton Tomaneck 31.25 AC.  
 Ac. to 20-128

AVON LAKE VILLAGE



AVON DOVER BEACH PLANNED RESIDENTIAL SUBDIVISION  
Lots in blank in Avon Dover Land Co. Plat No. 27-24  
The Streets in this Subdivision were deeded to  
The Village of Avon Lake 8/27-24 #154632

Avondover Beach Subn No 2 Vol 11 Pg 25  
Lots in blank in Avon Dover Land Co. Plat No. 27-24  
The Streets in this Subdivision were deeded to  
The Village of Avon Lake 8/27-24 #154632  
Note: Lines and dimensions in blue are  
from Avon Lake Hamlet Vol 4 Pg 20  
now vacated, also all on this plat except  
land of Koon Grier 3 1/4 cut out in yellow  
and then in the L.S. Et. of Way.



COPYRIGHT 1962  
U.S. GOVERNMENT, TITLE 17  
LOHAIN COUNTY, OHIO  
Reproduced by  
Allied Microfilm Corp.  
Akron, Ohio

AVON LAKE  
VILLAGE

Mary G. Moran 841-265	32
Y. Weckley 3/20/26	31
	30
Y. Weckley 3/20/26	29
Sharon R. K. Volz 5/4/52	28
James Bernard Brennan	27
James Brennan	26
Bernice Z. Zuber	25
Ethel Hill 1/2/40	24
	23
	22
	21
	20
H. O. Way	19
Mary Van Etten	18
Mary G. Moran 841-265	17
Geo. W. Harp	16
Geo. Lottner	15
Mary G. Moran 841-265	14
Geo. Lottner	13
E. S. Dellefield	12
E. E. & Ida M. Cannon	11
	10
	9
	8
	7
	6
	5
	4
	3
Mary G. Moran 841-265	2
Frank G. Hatstead	1

AVE 40

LAKELAND

Stephen Connerth	92
Anna Connerth	94
John & Katherine Schneider	96
James Brennan	98
James Brennan	99
James Brennan	100
James Brennan	101
James Brennan	102
James Brennan	103
James Brennan	104
James Brennan	105
James Brennan	106
James Brennan	107
James Brennan	108
James Brennan	109
James Brennan	110
Mary G. Moran 841-265	111
James Brennan	112
James Brennan	113
James Brennan	114
James Brennan	115
James Brennan	116
James Brennan	117
James Brennan	118
James Brennan	119
James Brennan	120
James Brennan	121
James Brennan	122
James Brennan	123
James Brennan	124
James Brennan	125
James Brennan	126
James Brennan	127
James Brennan	128
James Brennan	129
James Brennan	130
James Brennan	131
James Brennan	132
James Brennan	133
James Brennan	134
James Brennan	135
James Brennan	136
James Brennan	137
James Brennan	138
James Brennan	139
James Brennan	140

AVE 40

COVE

Lawrence B. & Dessie L. Voet	207
Lawrence B. & Dessie L. Voet	208
Lawrence B. & Dessie L. Voet	209
Lawrence B. & Dessie L. Voet	210
Lawrence B. & Dessie L. Voet	211
Lawrence B. & Dessie L. Voet	212
Lawrence B. & Dessie L. Voet	213
Lawrence B. & Dessie L. Voet	214
Lawrence B. & Dessie L. Voet	215
Lawrence B. & Dessie L. Voet	216
Lawrence B. & Dessie L. Voet	217
Lawrence B. & Dessie L. Voet	218
Lawrence B. & Dessie L. Voet	219
Lawrence B. & Dessie L. Voet	220
Lawrence B. & Dessie L. Voet	221
Lawrence B. & Dessie L. Voet	222
Lawrence B. & Dessie L. Voet	223
Lawrence B. & Dessie L. Voet	224
Lawrence B. & Dessie L. Voet	225
Lawrence B. & Dessie L. Voet	226
Lawrence B. & Dessie L. Voet	227
Lawrence B. & Dessie L. Voet	228
Lawrence B. & Dessie L. Voet	229
Lawrence B. & Dessie L. Voet	230
Lawrence B. & Dessie L. Voet	231
Lawrence B. & Dessie L. Voet	232
Lawrence B. & Dessie L. Voet	233
Lawrence B. & Dessie L. Voet	234
Lawrence B. & Dessie L. Voet	235
Lawrence B. & Dessie L. Voet	236
Lawrence B. & Dessie L. Voet	237
Lawrence B. & Dessie L. Voet	238
Lawrence B. & Dessie L. Voet	239
Lawrence B. & Dessie L. Voet	240
Lawrence B. & Dessie L. Voet	241
Lawrence B. & Dessie L. Voet	242
Lawrence B. & Dessie L. Voet	243
Lawrence B. & Dessie L. Voet	244
Lawrence B. & Dessie L. Voet	245
Lawrence B. & Dessie L. Voet	246
Lawrence B. & Dessie L. Voet	247
Lawrence B. & Dessie L. Voet	248
Lawrence B. & Dessie L. Voet	249
Lawrence B. & Dessie L. Voet	250

AVE 40

HIGHLAND

Arthur W. Wyatt	300
Margaret E. Park	301
	302
	303
	304
	305
	306
	307
	308
	309
	310
	311
	312
	313
	314
	315
	316
	317
	318
	319
	320
	321
	322
	323
	324
	325
	326
	327
	328
	329
	330
	331
	332
	333
	334
	335
	336
	337
	338
	339
	340



LAKE BREEZE ALLT.  
 Sec. # 30 Recorded Bk 7-P 33. AVON TWP.

COPYRIGHT 1962  
 U.S. CODE, TITLE 17  
 LORAIN COUNTY, OHIO  
 Reproduced by  
 Allied Microfilm Corp.  
 Akron, Ohio

AVON LAKE VILLAGE



AVON LAKE VILLAGE

COPYRIGHT 1962  
L.S. COBB, TITLE 17  
LOHAIN COUNTY, OHIO  
Reproduced by,  
Allied Microfilm Corp.  
Akron, Ohio



LAKE BREEZE ALLT.  
Avon Twp.  
Recorded Bk-T-R33  
Scale 1/2" = 60'  
Lots 183 to 189 both inclusive (Containing 2.67 Ac.)  
Lots 280 to 287 " " " " (Containing 2.67 Ac.)  
File No. 248935 Nov. 9, 1936

1" = 60'



AVON LAKE VILLAGE

Table of lots along Lakewood Drive, numbered 1 through 36. Each lot contains owner names and dates.

Table of lots along Clifton Drive, numbered 1 through 36. Each lot contains owner names and dates.

Table of lots along Forest Boulevard, numbered 1 through 36. Each lot contains owner names and dates.

Table of lots along South Point Drive, numbered 1 through 36. Each lot contains owner names and dates.

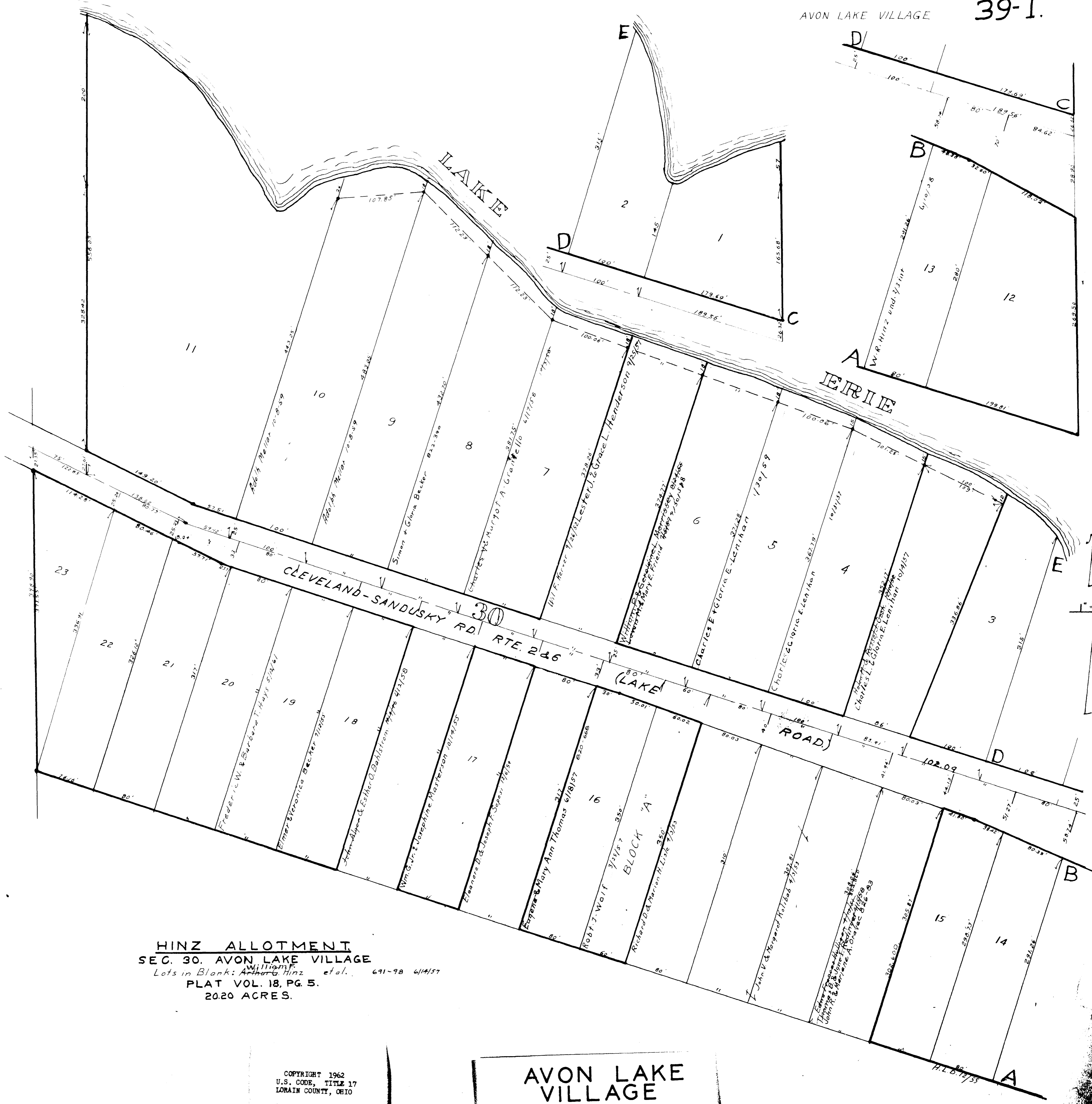
Table of lots along Tomahawk Drive, numbered 1 through 36. Each lot contains owner names and dates.

Table of lots along Overlook Road, numbered 1 through 36. Each lot contains owner names and dates.









**HINZ ALLOTMENT**  
**SEC. 30, AVON LAKE VILLAGE**  
 Lots in Blank: Arthur G. Hinz et al. 691-98 6/14/57  
**PLAT VOL. 18, PG. 5.**  
**2020 ACRES.**

COPYRIGHT 1962  
 U.S. CODE, TITLE 17  
 LORAIN COUNTY, OHIO  
 Reproduced by,  
 Allied Microfilm Corp.  
 Akron, Ohio

**AVON LAKE VILLAGE**