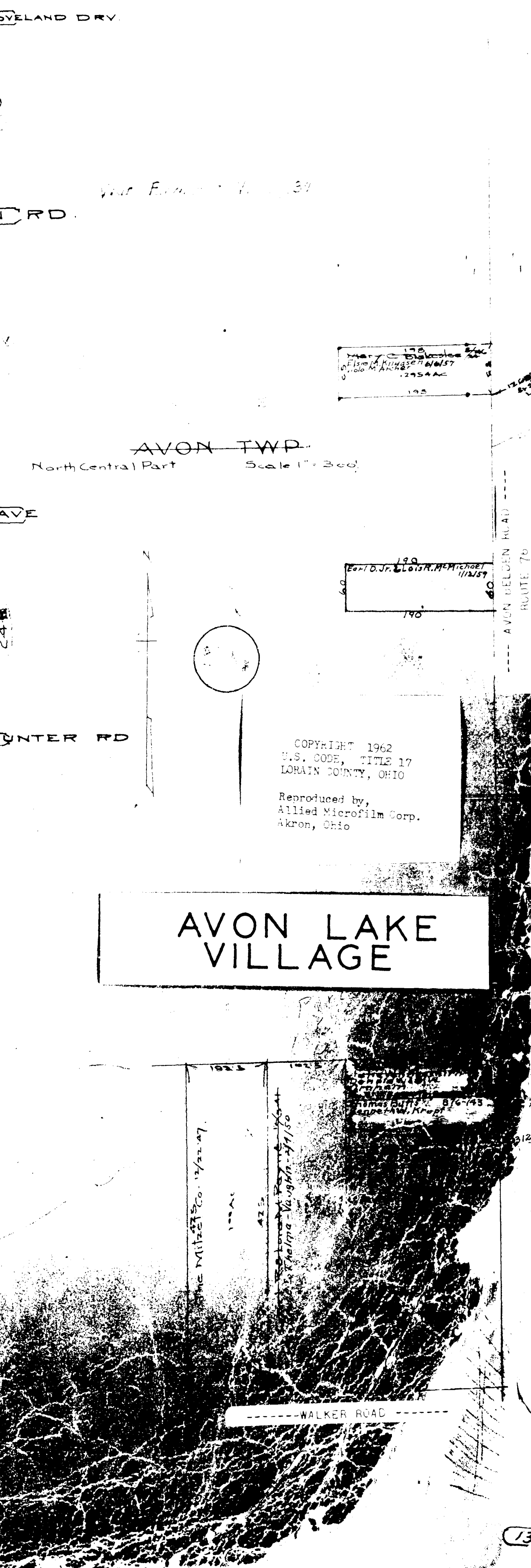
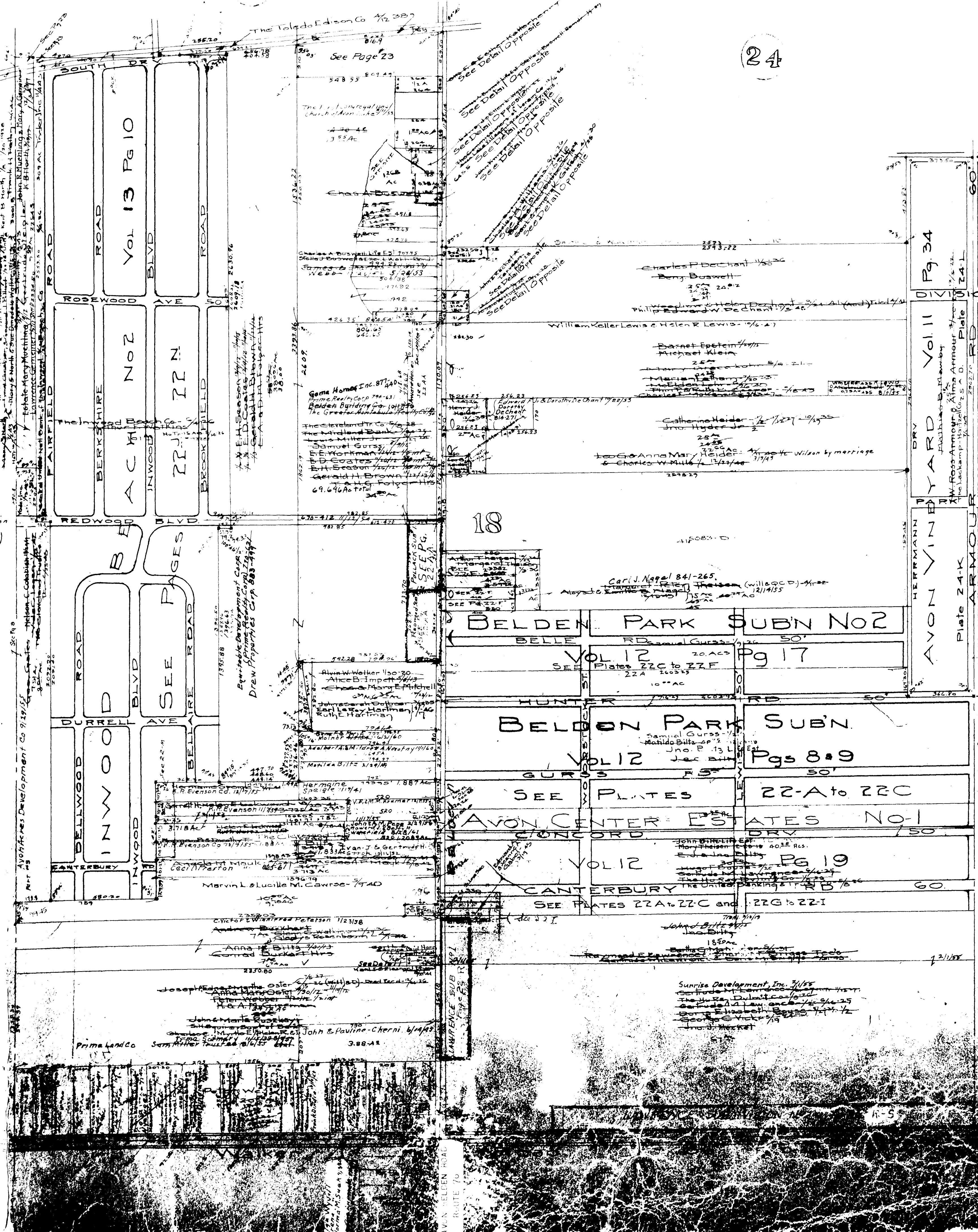


24



AVON TWP.
North Central Part
Scale 1" = 300'

AVON LAKE VILLAGE

COPYRIGHT 1962
U.S. CODE, TITLE 17
LOHAIN COUNTY, OHIO
Reproduced by,
Allied Microfilm Corp.
Akron, Ohio

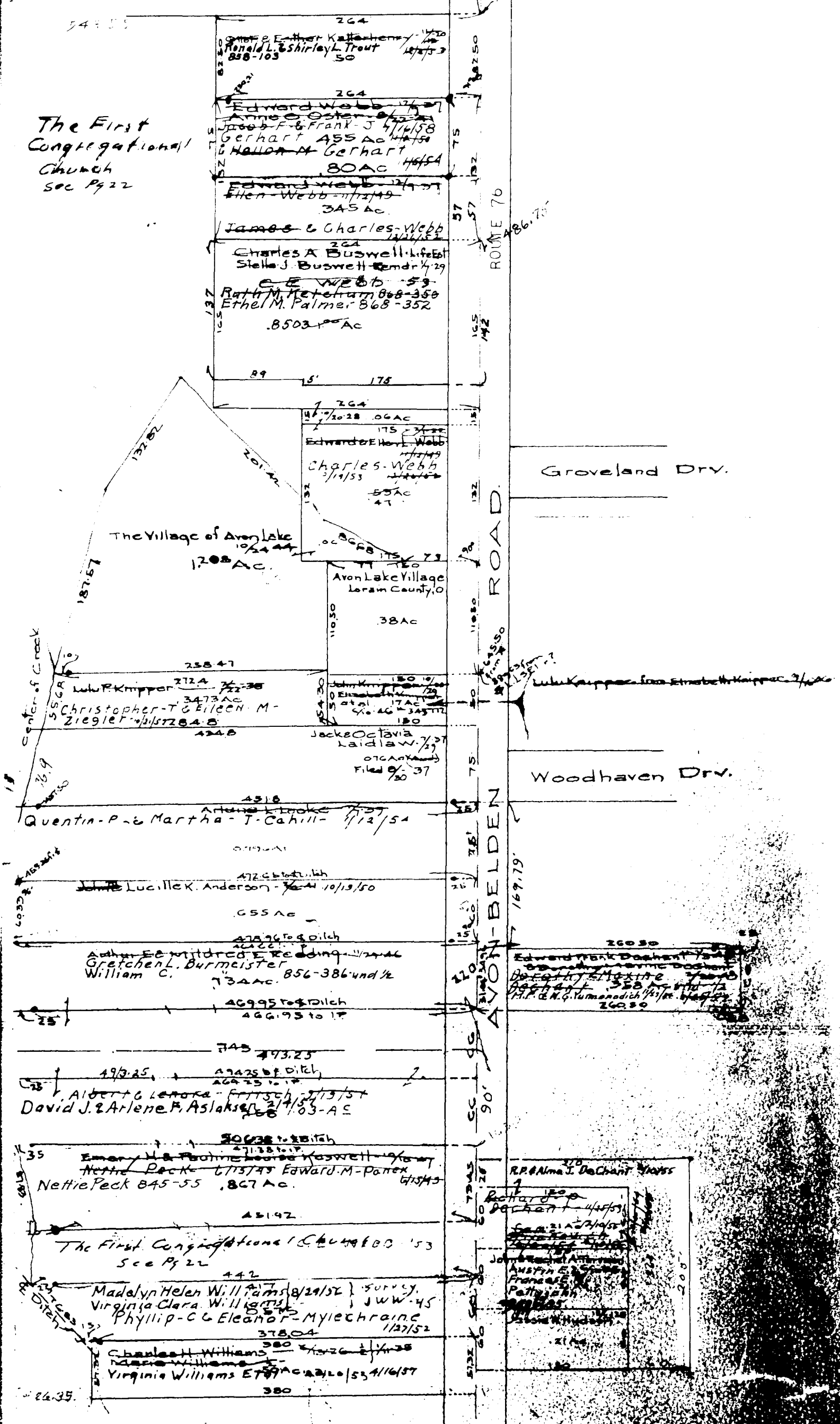
St. David's
857-140

OP-22

OPP-22

The First
Congregational
Church
Sec 1922

The Village of Avon Lake
1200 AC



1"=100'

COPYRIGHT 1962
 U.S. CODE, TITLE 17
 LORAIN COUNTY, OHIO

Reproduced by,
 Allied Microfilm Corp.
 Akron, Ohio

AVON LAKE
VILLAGE

BELLE ROAD

50'

194	195	196	197	198	199	200	201	202	203	204	205	206	207	208	209	210	211	212	213	214	215	216	217	218	219	220	221	222	223	224	225	226	227	228	229	230	231	232	233	234	235	236	237	238	239	240	241	242	243	244	245	246	247	248	249	250
-----	-----	-----	-----	-----	-----	-----	-----	-----	-----	-----	-----	-----	-----	-----	-----	-----	-----	-----	-----	-----	-----	-----	-----	-----	-----	-----	-----	-----	-----	-----	-----	-----	-----	-----	-----	-----	-----	-----	-----	-----	-----	-----	-----	-----	-----	-----	-----	-----	-----	-----	-----	-----	-----	-----	-----	-----

FOR RE-SUBDIVISIONS OF LOTS SEE PGS 22-Q, P

Belden Park Subh No 2 Vol. 12 Pg 17 Lots in blank: Samuel Gures

Belden Park Subh Vol 12 Pgs 8 & 9 Lots in blank: Samuel Gures

HUNTER RD

50'

131	132	133	134	135	136	137	138	139	140	141	142	143	144	145	146	147	148	149	150	151	152	153	154	155	156	157	158	159	160	161	162	163	164	165	166	167	168	169	170	171	172	173	174	175	176	177	178	179	180	181	182	183	184	185	186	187	188	189	190	191	192	193	194	195	196	197	198	199	200
-----	-----	-----	-----	-----	-----	-----	-----	-----	-----	-----	-----	-----	-----	-----	-----	-----	-----	-----	-----	-----	-----	-----	-----	-----	-----	-----	-----	-----	-----	-----	-----	-----	-----	-----	-----	-----	-----	-----	-----	-----	-----	-----	-----	-----	-----	-----	-----	-----	-----	-----	-----	-----	-----	-----	-----	-----	-----	-----	-----	-----	-----	-----	-----	-----	-----	-----	-----	-----	-----

22A

LEWIS ST

50'

181	182	183	184	185	186	187	188	189	190	191	192	193	194	195	196	197	198	199	200	201	202	203	204	205	206	207	208	209	210	211	212	213	214	215	216	217	218	219	220	221	222	223	224	225	226	227	228	229	230	231	232	233	234	235	236	237	238	239	240	241	242	243	244	245	246	247	248	249	250
-----	-----	-----	-----	-----	-----	-----	-----	-----	-----	-----	-----	-----	-----	-----	-----	-----	-----	-----	-----	-----	-----	-----	-----	-----	-----	-----	-----	-----	-----	-----	-----	-----	-----	-----	-----	-----	-----	-----	-----	-----	-----	-----	-----	-----	-----	-----	-----	-----	-----	-----	-----	-----	-----	-----	-----	-----	-----	-----	-----	-----	-----	-----	-----	-----	-----	-----	-----	-----	-----

22C

AVON LAKE VILLAGE

GURSS RD

50'

18	19	20	21	22	23	24	25	26	27	28	29	30	31	32	33	34	35	36	37	38	39	40	41	42	43	44	45	46	47	48	49	50	51	52	53	54	55	56	57	58	59	60	61	62	63	64	65	66	67	68	69	70	71	72	73	74	75	76	77	78	79	80	81	82	83	84	85	86	87	88	89	90	91	92	93	94	95	96	97	98	99	100
----	----	----	----	----	----	----	----	----	----	----	----	----	----	----	----	----	----	----	----	----	----	----	----	----	----	----	----	----	----	----	----	----	----	----	----	----	----	----	----	----	----	----	----	----	----	----	----	----	----	----	----	----	----	----	----	----	----	----	----	----	----	----	----	----	----	----	----	----	----	----	----	----	----	----	----	----	----	----	----	----	----	-----

CONCORD DRV

50'

31	32	33	34	35	36	37	38	39	40	41	42	43	44	45	46	47	48	49	50	51	52	53	54	55	56	57	58	59	60	61	62	63	64	65	66	67	68	69	70	71	72	73	74	75	76	77	78	79	80	81	82	83	84	85	86	87	88	89	90	91	92	93	94	95	96	97	98	99	100
----	----	----	----	----	----	----	----	----	----	----	----	----	----	----	----	----	----	----	----	----	----	----	----	----	----	----	----	----	----	----	----	----	----	----	----	----	----	----	----	----	----	----	----	----	----	----	----	----	----	----	----	----	----	----	----	----	----	----	----	----	----	----	----	----	----	----	----	----	-----

COPYRIGHT 1962 U.S. CODE, TITLE 17 LORAIN COUNTY, OHIO Reproduced by Allied Microfilm Corp. Akron, Ohio

Avon Center Estates N Vol. 12 Pg 19 Lots in blank: The United Bank

CONCORD DRIVE 50'

37	38	39	40	41	42	44	46	47	48	49	50	51	52	53	54	55	56	57	58	59	60	61	62
Harry Rollins - 7/30 15319 and 15320 - 8/18/54 15319 - 10/8/54	16250 16251 16252 16253 16254 16255 16256 16257 16258 16259 16260 16261 16262 16263 16264 16265 16266 16267 16268 16269 16270	16271 16272 16273 16274 16275 16276 16277 16278 16279 16280 16281 16282 16283 16284 16285 16286 16287 16288 16289 16290 16291 16292 16293 16294 16295 16296 16297 16298 16299 16300	16301 16302 16303 16304 16305 16306 16307 16308 16309 16310 16311 16312 16313 16314 16315 16316 16317 16318 16319 16320 16321 16322 16323 16324 16325 16326 16327 16328 16329 16330	16331 16332 16333 16334 16335 16336 16337 16338 16339 16340 16341 16342 16343 16344 16345 16346 16347 16348 16349 16350 16351 16352 16353 16354 16355 16356 16357 16358 16359 16360	16361 16362 16363 16364 16365 16366 16367 16368 16369 16370 16371 16372 16373 16374 16375 16376 16377 16378 16379 16380 16381 16382 16383 16384 16385 16386 16387 16388 16389 16390	16391 16392 16393 16394 16395 16396 16397 16398 16399 16400 16401 16402 16403 16404 16405 16406 16407 16408 16409 16410 16411 16412 16413 16414 16415 16416 16417 16418 16419 16420	16421 16422 16423 16424 16425 16426 16427 16428 16429 16430 16431 16432 16433 16434 16435 16436 16437 16438 16439 16440 16441 16442 16443 16444 16445 16446 16447 16448 16449 16450	16451 16452 16453 16454 16455 16456 16457 16458 16459 16460 16461 16462 16463 16464 16465 16466 16467 16468 16469 16470 16471 16472 16473 16474 16475 16476 16477 16478 16479 16480	16481 16482 16483 16484 16485 16486 16487 16488 16489 16490 16491 16492 16493 16494 16495 16496 16497 16498 16499 16500 16501 16502 16503 16504 16505 16506 16507 16508 16509 16510	16511 16512 16513 16514 16515 16516 16517 16518 16519 16520 16521 16522 16523 16524 16525 16526 16527 16528 16529 16530 16531 16532 16533 16534 16535 16536 16537 16538 16539 16540	16541 16542 16543 16544 16545 16546 16547 16548 16549 16550 16551 16552 16553 16554 16555 16556 16557 16558 16559 16560 16561 16562 16563 16564 16565 16566 16567 16568 16569 16570	16571 16572 16573 16574 16575 16576 16577 16578 16579 16580 16581 16582 16583 16584 16585 16586 16587 16588 16589 16590 16591 16592 16593 16594 16595 16596 16597 16598 16599 16600	16601 16602 16603 16604 16605 16606 16607 16608 16609 16610 16611 16612 16613 16614 16615 16616 16617 16618 16619 16620 16621 16622 16623 16624 16625 16626 16627 16628 16629 16630	16631 16632 16633 16634 16635 16636 16637 16638 16639 16640 16641 16642 16643 16644 16645 16646 16647 16648 16649 16650 16651 16652 16653 16654 16655 16656 16657 16658 16659 16660	16661 16662 16663 16664 16665 16666 16667 16668 16669 16670 16671 16672 16673 16674 16675 16676 16677 16678 16679 16680 16681 16682 16683 16684 16685 16686 16687 16688 16689 16690								

GURSS RD 50'

HUNTER RD 50'

72	73	74	75	76	77	78	79	80	81	82	83	84	85	86	87	88	89	90	91	92	93	94	95	96	97	98	99	100
16691 16692 16693 16694 16695 16696 16697 16698 16699 16700 16701 16702 16703 16704 16705 16706 16707 16708 16709 16710 16711 16712 16713 16714 16715 16716 16717 16718 16719 16720	16721 16722 16723 16724 16725 16726 16727 16728 16729 16730 16731 16732 16733 16734 16735 16736 16737 16738 16739 16740 16741 16742 16743 16744 16745 16746 16747 16748 16749 16750	16751 16752 16753 16754 16755 16756 16757 16758 16759 16760 16761 16762 16763 16764 16765 16766 16767 16768 16769 16770 16771 16772 16773 16774 16775 16776 16777 16778 16779 16780	16781 16782 16783 16784 16785 16786 16787 16788 16789 16790 16791 16792 16793 16794 16795 16796 16797 16798 16799 16800 16801 16802 16803 16804 16805 16806 16807 16808 16809 16810	16811 16812 16813 16814 16815 16816 16817 16818 16819 16820 16821 16822 16823 16824 16825 16826 16827 16828 16829 16830 16831 16832 16833 16834 16835 16836 16837 16838 16839 16840	16841 16842 16843 16844 16845 16846 16847 16848 16849 16850 16851 16852 16853 16854 16855 16856 16857 16858 16859 16860 16861 16862 16863 16864 16865 16866 16867 16868 16869 16870	16871 16872 16873 16874 16875 16876 16877 16878 16879 16880 16881 16882 16883 16884 16885 16886 16887 16888 16889 16890 16891 16892 16893 16894 16895 16896 16897 16898 16899 16900	16901 16902 16903 16904 16905 16906 16907 16908 16909 16910 16911 16912 16913 16914 16915 16916 16917 16918 16919 16920 16921 16922 16923 16924 16925 16926 16927 16928 16929 16930	16931 16932 16933 16934 16935 16936 16937 16938 16939 16940 16941 16942 16943 16944 16945 16946 16947 16948 16949 16950 16951 16952 16953 16954 16955 16956 16957 16958 16959 16960	16961 16962 16963 16964 16965 16966 16967 16968 16969 16970 16971 16972 16973 16974 16975 16976 16977 16978 16979 16980 16981 16982 16983 16984 16985 16986 16987 16988 16989 16990	16991 16992 16993 16994 16995 16996 16997 16998 16999 17000 17001 17002 17003 17004 17005 17006 17007 17008 17009 17010 17011 17012 17013 17014 17015 17016 17017 17018 17019 17020	17021 17022 17023 17024 17025 17026 17027 17028 17029 17030 17031 17032 17033 17034 17035 17036 17037 17038 17039 17040 17041 17042 17043 17044 17045 17046 17047 17048 17049 17050	17051 17052 17053 17054 17055 17056 17057 17058 17059 17060 17061 17062 17063 17064 17065 17066 17067 17068 17069 17070 17071 17072 17073 17074 17075 17076 17077 17078 17079 17080	17081 17082 17083 17084 17085 17086 17087 17088 17089 17090 17091 17092 17093 17094 17095 17096 17097 17098 17099 17100 17101 17102 17103 17104 17105 17106 17107 17108 17109 17110	17111 17112 17113 17114 17115 17116 17117 17118 17119 17120 17121 17122 17123 17124 17125 17126 17127 17128 17129 17130 17131 17132 17133 17134 17135 17136 17137 17138 17139 17140														

BELLE 22 D RD 50'

Belden Park Subn No 2 Vol 12 Pg 17

Lots in blank: Samuel Gurus The Gurus Lewis Co - 7/5/22

FOR RE-SUBDIVISIONS OF LOTS SEE Pgs 22-C, D

171	172	173	174	175	176	177	178	179	180	181	182	183	184	185	186	187	188	189	190	191	192	193	194	195	196	197	198	199	200
16991 16992 16993 16994 16995 16996 16997 16998 16999 17000 17001 17002 17003 17004 17005 17006 17007 17008 17009 17010 17011 17012 17013 17014 17015 17016 17017 17018 17019 17020	17021 17022 17023 17024 17025 17026 17027 17028 17029 17030 17031 17032 17033 17034 17035 17036 17037 17038 17039 17040 17041 17042 17043 17044 17045 17046 17047 17048 17049 17050	17051 17052 17053 17054 17055 17056 17057 17058 17059 17060 17061 17062 17063 17064 17065 17066 17067 17068 17069 17070 17071 17072 17073 17074 17075 17076 17077 17078 17079 17080	17081 17082 17083 17084 17085 17086 17087 17088 17089 17090 17091 17092 17093 17094 17095 17096 17097 17098 17099 17100 17101 17102 17103 17104 17105 17106 17107 17108 17109 17110	17111 17112 17113 17114 17115 17116 17117 17118 17119 17120 17121 17122 17123 17124 17125 17126 17127 17128 17129 17130 17131 17132 17133 17134 17135 17136 17137 17138 17139 17140	17141 17142 17143 17144 17145 17146 17147 17148 17149 17150 17151 17152 17153 17154 17155 17156 17157 17158 17159 17160 17161 17162 17163 17164 17165 17166 17167 17168 17169 17170	17171 17172 17173 17174 17175 17176 17177 17178 17179 17180 17181 17182 17183 17184 17185 17186 17187 17188 17189 17190 17191 17192 17193 17194 17195 17196 17197 17198 17199 17200	17201 17202 17203 17204 17205 17206 17207 17208 17209 17210 17211 17212 17213 17214 17215 17216 17217 17218 17219 17220 17221 17222 17223 17224 17225 17226 17227 17228 17229 17230	17231 17232 17233 17234 17235 17236 17237 17238 17239 17240 17241 17242 17243 17244 17245 17246 17247 17248 17249 17250 17251 17252 17253 17254 17255 17256 17257 17258 17259 17260	17261 17262 17263 17264 17265 17266 17267 17268 17269 17270 17271 17272 17273 17274 17275 17276 17277 17278 17279 17280 17281 17282 17283 17284 17285 17286 17287 17288 17289 17290	17291 17292 17293 17294 17295 17296 17297 17298 17299 17300 17301 17302 17303 17304 17305 17306 17307 17308 17309 17310 17311 17312 17313 17314 17315 17316 17317 17318 17319 17320	17321 17322 17323 17324 17325 17326 17327 17328 17329 17330 17331 17332 17333 17334 17335 17336 17337 17338 17339 17340 17341 17342 17343 17344 17345 17346 17347 17348 17349 17350	17351 17352 17353 17354 17355 17356 17357 17358 17359 17360 17361 17362 17363 17364 17365 17366 17367 17368 17369 17370 17371 17372 17373 17374 17375 17376 17377 17378 17379 17380	17381 17382 17383 17384 17385 17386 17387 17388 17389 17390 17391 17392 17393 17394 17395 17396 17397 17398 17399 17400 17401 17402 17403 17404 17405 17406 17407 17408 17409 17410																

AVON LAKE VILLAGE

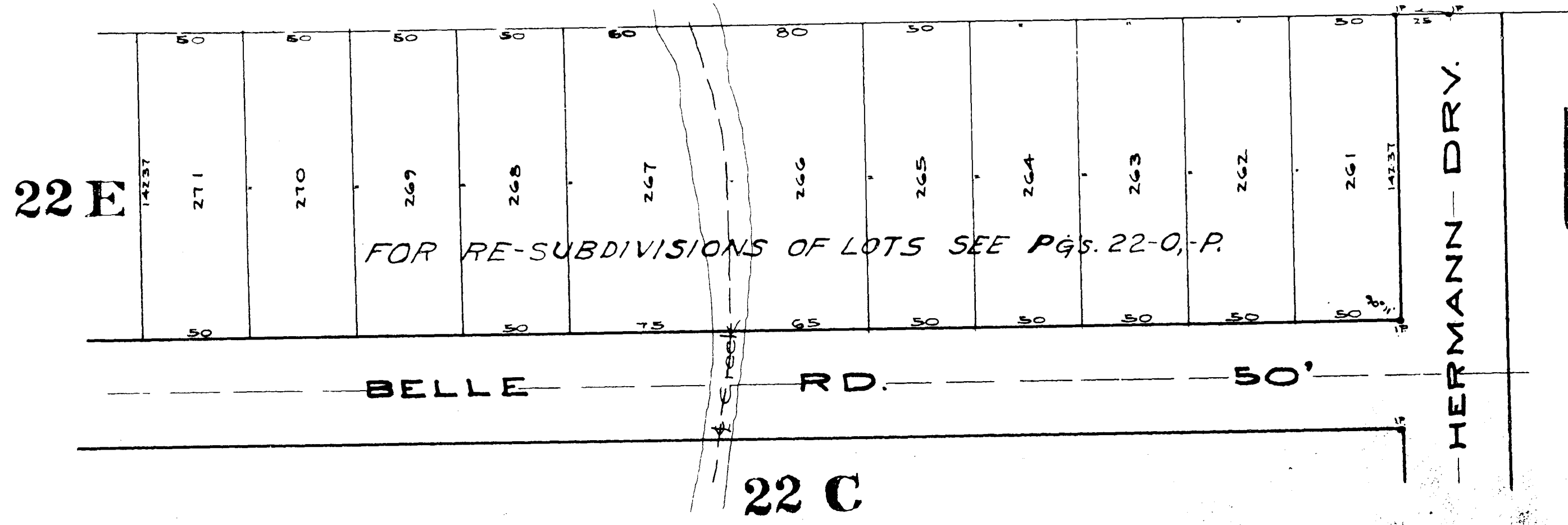
COPYRIGHT 1963
U.S. CODE, TITLE 17
LORAIN COUNTY, OHIO
Reproduced by,
Allied Microfilm Corp.
Akron, Ohio

Belden Park Subn Vol 12 Pg 800
Lots in blank: Samuel Gurus
The Gurus Lewis Co - 7/5/22
Samuel Gurus Lewis Co - 7/5/22
Samuel Gurus Lewis Co - 7/5/22

ARMOUR RD 50' 60'

Avon Center
Vol 12 Pg 800
Lots in blank: Samuel Gurus
The Gurus Lewis Co - 7/5/22
Samuel Gurus Lewis Co - 7/5/22

18



AVON LAKE VILLAGE

COPYRIGHT 1962
 U.S. CODE, TITLE 17
 LORAIN COUNTY, OHIO

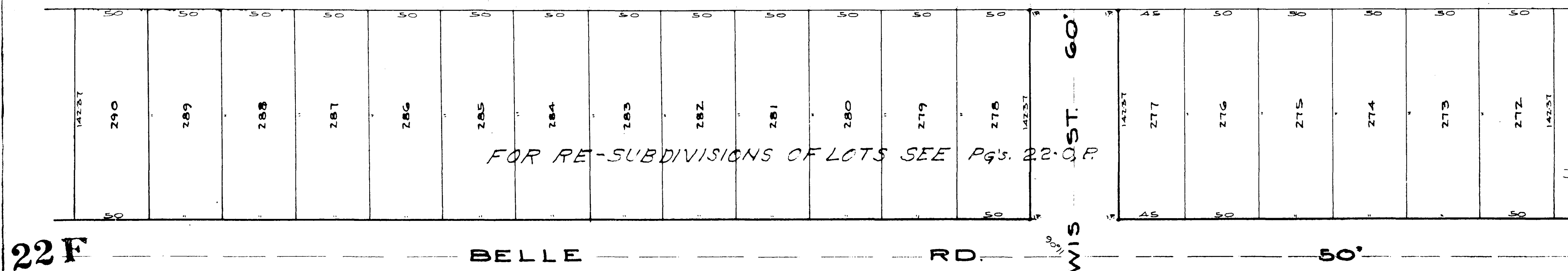
Reproduced by,
 Allied Microfilm Corp.
 Akron, Ohio

Belden Park Subd. No. 1
 Vol. 12 Pg. 17
 Lots in blank: 50, 51, 52, 53, 54, 55, 56, 57, 58, 59, 60, 61, 62, 63, 64, 65, 66, 67, 68, 69, 70, 71, 72, 73, 74, 75, 76, 77, 78, 79, 80, 81, 82, 83, 84, 85, 86, 87, 88, 89, 90, 91, 92, 93, 94, 95, 96, 97, 98, 99, 100

18

AVON LAKE VILLAGE

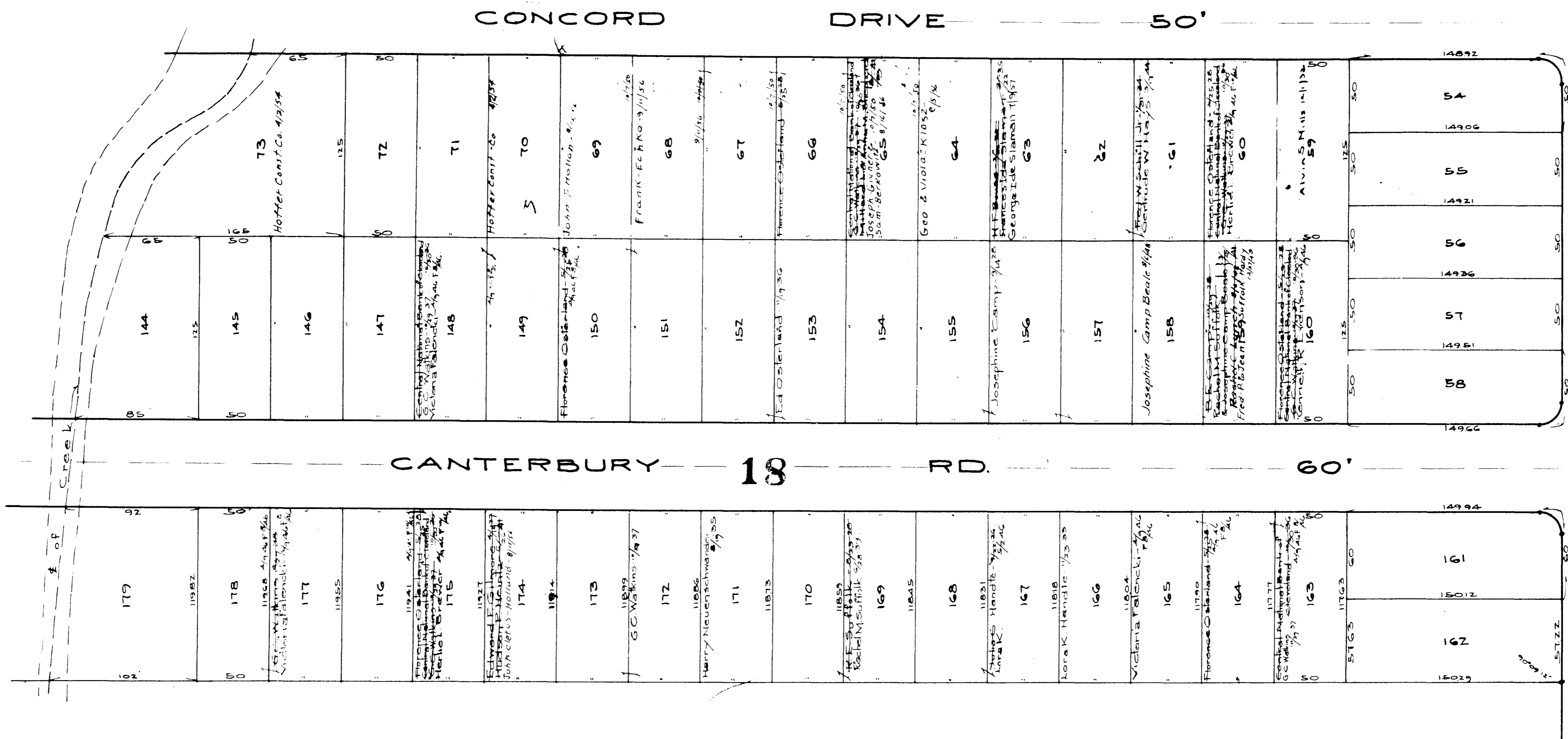
COPYRIGHT 1962
U.S. CODE, TITLE 17
LORAIN COUNTY, OHIO
Reproduced by,
Allied Microfilm Corp.
Akron, Ohio



FOR RE-SUBDIVISIONS OF LOTS SEE Pgs. 22-C, D.

22 D
Belden Park Subn No. 2
Vol. 12 Pg. 17
Lots in blank: Samuel Guroo
The Guroo-Lewis Co. Inc.
Central Union Bank
Yoder Inc. 1/4-43

Avon Center Estates No. 1, Vol. 12 Pg. 19
Lots in blank: The United Banking & Trust Co.
Central United National Bank
Order No. 12-11



AVON LAKE VILLAGE

COPYRIGHT 1962
U.S. CODE, TITLE 17
LORAIN COUNTY, OHIO
Reproduced by,
Allied Microfilm Corp.
Akron, Ohio

Avon Center Estates No. 1, Vol. 12 Pg. 19
Lots in blank: The United Banking & Trust Co.
Central United National Bank: 3/20/31 3/6/36
Yoder Inc. 3/4/45

CONCORD

125	125	125	125
127	91		50
128	90		
129	89		
130	88		
131	87		
132	86		
133	85		
134	84		
135	83		
136	82		
137	81		
138	80		
139	79		

CANTERBURY 18 RD

1254	1254	1254	1254
196			
12245			
195			
194			
193			
192			
191			
190			
189			
188			
187			
186			
185			
184			

DRY

60'

AVE.

140	78		
141	77		
142	76		
143	75		
144	74		

LEWIS

60'

183			
182			
181			
179			

AVON LAKE VILLAGE

COPYRIGHT 1962
U.S. CODE, TITLE 17
LORAIN COUNTY, OHIO
Reproduced by:
Allied Microfilm Corp.
Akron, Ohio

Avon Center Estates No 1 Vol 12 Pg 19
Lots in blank: The United Banking & Trust Co
Central United National Bank 1/16 21 4/30
Yelder Inc 1/2 23

AVON ROAD 60'
BELDEN ROAD 60'
WOODSTOCK AVE 60'

CONCORD DRIVE

CANTERBURY ROAD 60'

1421 The United National Bank 1/16 21 4/30	1420 The United National Bank 1/16 21 4/30	1419 The United National Bank 1/16 21 4/30	1418 The United National Bank 1/16 21 4/30	1417 The United National Bank 1/16 21 4/30	1416 The United National Bank 1/16 21 4/30	1415 The United National Bank 1/16 21 4/30	1414 The United National Bank 1/16 21 4/30	1413 The United National Bank 1/16 21 4/30	1412 The United National Bank 1/16 21 4/30	1411 The United National Bank 1/16 21 4/30	1410 The United National Bank 1/16 21 4/30	1409 The United National Bank 1/16 21 4/30	1408 The United National Bank 1/16 21 4/30	1407 The United National Bank 1/16 21 4/30	1406 The United National Bank 1/16 21 4/30	1405 The United National Bank 1/16 21 4/30	1404 The United National Bank 1/16 21 4/30	1403 The United National Bank 1/16 21 4/30	1402 The United National Bank 1/16 21 4/30	1401 The United National Bank 1/16 21 4/30	1400 The United National Bank 1/16 21 4/30	1399 The United National Bank 1/16 21 4/30	1398 The United National Bank 1/16 21 4/30	1397 The United National Bank 1/16 21 4/30	1396 The United National Bank 1/16 21 4/30	1395 The United National Bank 1/16 21 4/30
--	--	--	--	--	--	--	--	--	--	--	--	--	--	--	--	--	--	--	--	--	--	--	--	--	--	--

1400 The United National Bank 1/16 21 4/30	1399 The United National Bank 1/16 21 4/30	1398 The United National Bank 1/16 21 4/30	1397 The United National Bank 1/16 21 4/30	1396 The United National Bank 1/16 21 4/30	1395 The United National Bank 1/16 21 4/30	1394 The United National Bank 1/16 21 4/30	1393 The United National Bank 1/16 21 4/30	1392 The United National Bank 1/16 21 4/30	1391 The United National Bank 1/16 21 4/30	1390 The United National Bank 1/16 21 4/30	1389 The United National Bank 1/16 21 4/30	1388 The United National Bank 1/16 21 4/30	1387 The United National Bank 1/16 21 4/30	1386 The United National Bank 1/16 21 4/30	1385 The United National Bank 1/16 21 4/30	1384 The United National Bank 1/16 21 4/30	1383 The United National Bank 1/16 21 4/30	1382 The United National Bank 1/16 21 4/30	1381 The United National Bank 1/16 21 4/30	1380 The United National Bank 1/16 21 4/30	1379 The United National Bank 1/16 21 4/30	1378 The United National Bank 1/16 21 4/30	1377 The United National Bank 1/16 21 4/30	1376 The United National Bank 1/16 21 4/30	1375 The United National Bank 1/16 21 4/30
--	--	--	--	--	--	--	--	--	--	--	--	--	--	--	--	--	--	--	--	--	--	--	--	--	--

1375 The United National Bank 1/16 21 4/30	1374 The United National Bank 1/16 21 4/30	1373 The United National Bank 1/16 21 4/30	1372 The United National Bank 1/16 21 4/30	1371 The United National Bank 1/16 21 4/30	1370 The United National Bank 1/16 21 4/30	1369 The United National Bank 1/16 21 4/30	1368 The United National Bank 1/16 21 4/30	1367 The United National Bank 1/16 21 4/30	1366 The United National Bank 1/16 21 4/30	1365 The United National Bank 1/16 21 4/30	1364 The United National Bank 1/16 21 4/30	1363 The United National Bank 1/16 21 4/30	1362 The United National Bank 1/16 21 4/30	1361 The United National Bank 1/16 21 4/30	1360 The United National Bank 1/16 21 4/30
--	--	--	--	--	--	--	--	--	--	--	--	--	--	--	--

1360 The United National Bank 1/16 21 4/30	1359 The United National Bank 1/16 21 4/30	1358 The United National Bank 1/16 21 4/30	1357 The United National Bank 1/16 21 4/30	1356 The United National Bank 1/16 21 4/30	1355 The United National Bank 1/16 21 4/30	1354 The United National Bank 1/16 21 4/30	1353 The United National Bank 1/16 21 4/30	1352 The United National Bank 1/16 21 4/30	1351 The United National Bank 1/16 21 4/30	1350 The United National Bank 1/16 21 4/30	1349 The United National Bank 1/16 21 4/30	1348 The United National Bank 1/16 21 4/30	1347 The United National Bank 1/16 21 4/30	1346 The United National Bank 1/16 21 4/30	1345 The United National Bank 1/16 21 4/30
--	--	--	--	--	--	--	--	--	--	--	--	--	--	--	--

AVON LAKE VILLAGE

COPYRIGHT 1962
U.S. CODE, TITLE 17
LORAIN COUNTY, OHIO
Reproduced by:
Allied Microfilm Corp.
Akron, Ohio

ELECTRIC

RWY.

CO.

LAKE

SHORE

DRIVE

SOUTH

40'

50'

RD.

FAIRFIELD

322	327	328	329	330	331	332	333	334	335	336	337	338	339	340	341	342	343	344	345	346	347	348	349	350	351	352	353	354	355	356	357	358	359	360	361	362	363	364	365	366	367	368	369	370	371	372	373	374	375	376	377	378	379	380	381	382	383	384	385	386	387	388	389	390	391	392	393	394	395	396	397	398	399	400
-----	-----	-----	-----	-----	-----	-----	-----	-----	-----	-----	-----	-----	-----	-----	-----	-----	-----	-----	-----	-----	-----	-----	-----	-----	-----	-----	-----	-----	-----	-----	-----	-----	-----	-----	-----	-----	-----	-----	-----	-----	-----	-----	-----	-----	-----	-----	-----	-----	-----	-----	-----	-----	-----	-----	-----	-----	-----	-----	-----	-----	-----	-----	-----	-----	-----	-----	-----	-----	-----	-----	-----	-----	-----	-----

50'

RD.

BERKSHIRE

234	233	232	231	230	229	228	227	226	225	224	223	222	221	220	219	218	217	216	215	214	213	212	211	210	209	208	207	206	205	204	203	202	201	200	199	198	197	196	195	194	193	192	191	190	189	188	187	186	185	184	183	182	181	180	179	178	177	176	175	174	173	172	171	170	169	168	167	166	165	164	163	162	161	160	159	158	157	156	155	154	153	152	151	150	149	148	147	146	145	144	143	142	141	140	139	138	137	136	135	134	133	132	131	130	129	128	127	126	125	124	123	122	121	120	119	118	117	116	115	114	113	112	111	110	109	108	107	106	105	104	103	102	101	100	99	98	97	96	95	94	93	92	91	90	89	88	87	86	85	84	83	82	81	80	79	78	77	76	75	74	73	72	71	70	69	68	67	66	65	64	63	62	61	60	59	58	57	56	55	54	53	52	51	50	49	48	47	46	45	44	43	42	41	40	39	38	37	36	35	34	33	32	31	30	29	28	27	26	25	24	23	22	21	20	19	18	17	16	15	14	13	12	11	10	9	8	7	6	5	4	3	2	1	0
-----	-----	-----	-----	-----	-----	-----	-----	-----	-----	-----	-----	-----	-----	-----	-----	-----	-----	-----	-----	-----	-----	-----	-----	-----	-----	-----	-----	-----	-----	-----	-----	-----	-----	-----	-----	-----	-----	-----	-----	-----	-----	-----	-----	-----	-----	-----	-----	-----	-----	-----	-----	-----	-----	-----	-----	-----	-----	-----	-----	-----	-----	-----	-----	-----	-----	-----	-----	-----	-----	-----	-----	-----	-----	-----	-----	-----	-----	-----	-----	-----	-----	-----	-----	-----	-----	-----	-----	-----	-----	-----	-----	-----	-----	-----	-----	-----	-----	-----	-----	-----	-----	-----	-----	-----	-----	-----	-----	-----	-----	-----	-----	-----	-----	-----	-----	-----	-----	-----	-----	-----	-----	-----	-----	-----	-----	-----	-----	-----	-----	-----	-----	-----	-----	-----	----	----	----	----	----	----	----	----	----	----	----	----	----	----	----	----	----	----	----	----	----	----	----	----	----	----	----	----	----	----	----	----	----	----	----	----	----	----	----	----	----	----	----	----	----	----	----	----	----	----	----	----	----	----	----	----	----	----	----	----	----	----	----	----	----	----	----	----	----	----	----	----	----	----	----	----	----	----	----	----	----	----	----	----	----	----	----	----	----	----	---	---	---	---	---	---	---	---	---	---

60'

BLVD.

INWOOD

143	142	141	140	139	138	137	136	135	134	133	132	131	130	129	128	127	126	125	124	123	122	121	120	119	118	117	116	115	114	113	112	111	110	109	108	107	106	105	104	103	102	101	100	99	98	97	96	95	94	93	92	91	90	89	88	87	86	85	84	83	82	81	80	79	78	77	76	75	74	73	72	71	70	69	68	67	66	65	64	63	62	61	60	59	58	57	56	55	54	53	52	51	50	49	48	47	46	45	44	43	42	41	40	39	38	37	36	35	34	33	32	31	30	29	28	27	26	25	24	23	22	21	20	19	18	17	16	15	14	13	12	11	10	9	8	7	6	5	4	3	2	1	0
-----	-----	-----	-----	-----	-----	-----	-----	-----	-----	-----	-----	-----	-----	-----	-----	-----	-----	-----	-----	-----	-----	-----	-----	-----	-----	-----	-----	-----	-----	-----	-----	-----	-----	-----	-----	-----	-----	-----	-----	-----	-----	-----	-----	----	----	----	----	----	----	----	----	----	----	----	----	----	----	----	----	----	----	----	----	----	----	----	----	----	----	----	----	----	----	----	----	----	----	----	----	----	----	----	----	----	----	----	----	----	----	----	----	----	----	----	----	----	----	----	----	----	----	----	----	----	----	----	----	----	----	----	----	----	----	----	----	----	----	----	----	----	----	----	----	----	----	----	----	----	----	----	----	----	----	---	---	---	---	---	---	---	---	---	---

50'

RD.

BROOKFIELD

50	49	48	47	46	45	44	43	42	41	40	39	38	37	36	35	34	33	32	31	30	29	28	27	26	25	24	23	22	21	20	19	18	17	16	15	14	13	12	11	10	9	8	7	6	5	4	3	2	1	0
----	----	----	----	----	----	----	----	----	----	----	----	----	----	----	----	----	----	----	----	----	----	----	----	----	----	----	----	----	----	----	----	----	----	----	----	----	----	----	----	----	---	---	---	---	---	---	---	---	---	---

AVON LAKE VILLAGE

Inwood Beach No 2 Vol. 13 Pg 10
Lots in blank: The Inwood Beach Co
Central United National Bank of Cleveland 7/25/30 4% 30
Yoder Inc. 1/4 43

Thomas R. Carthy & Sons 11/13-59	306
Parold A. & E. Arline 2/14-50	305
Kenneth W. Yoder Walter C. M. J. & Co. Christoph 345er-14415	304
346	303
347	302

253	213
254	213
255	213
256	210
257	210

162	121
163	120
164	119
165	118

70
71
72
73

ROSEWOOD AVE

301
300
299
298
297
296
295
294
293
292
291
290
289
288
287
286
285

258	209
259	208
260	207
261	206
262	205
263	204
264	203
265	202
266	201
267	200
268	199
269	198
270	197
271	196
272	195
273	194
274	193

166	117
167	116
168	115
169	114
170	113
171	112
172	111
173	110
174	109
175	108
176	107
177	106
178	105
179	104
180	103
181	102

74
75
76
77
78
79
80
81
82
83
84
85
86
87
88
89

FAIRFIELD RD

BERKSHIRE RD

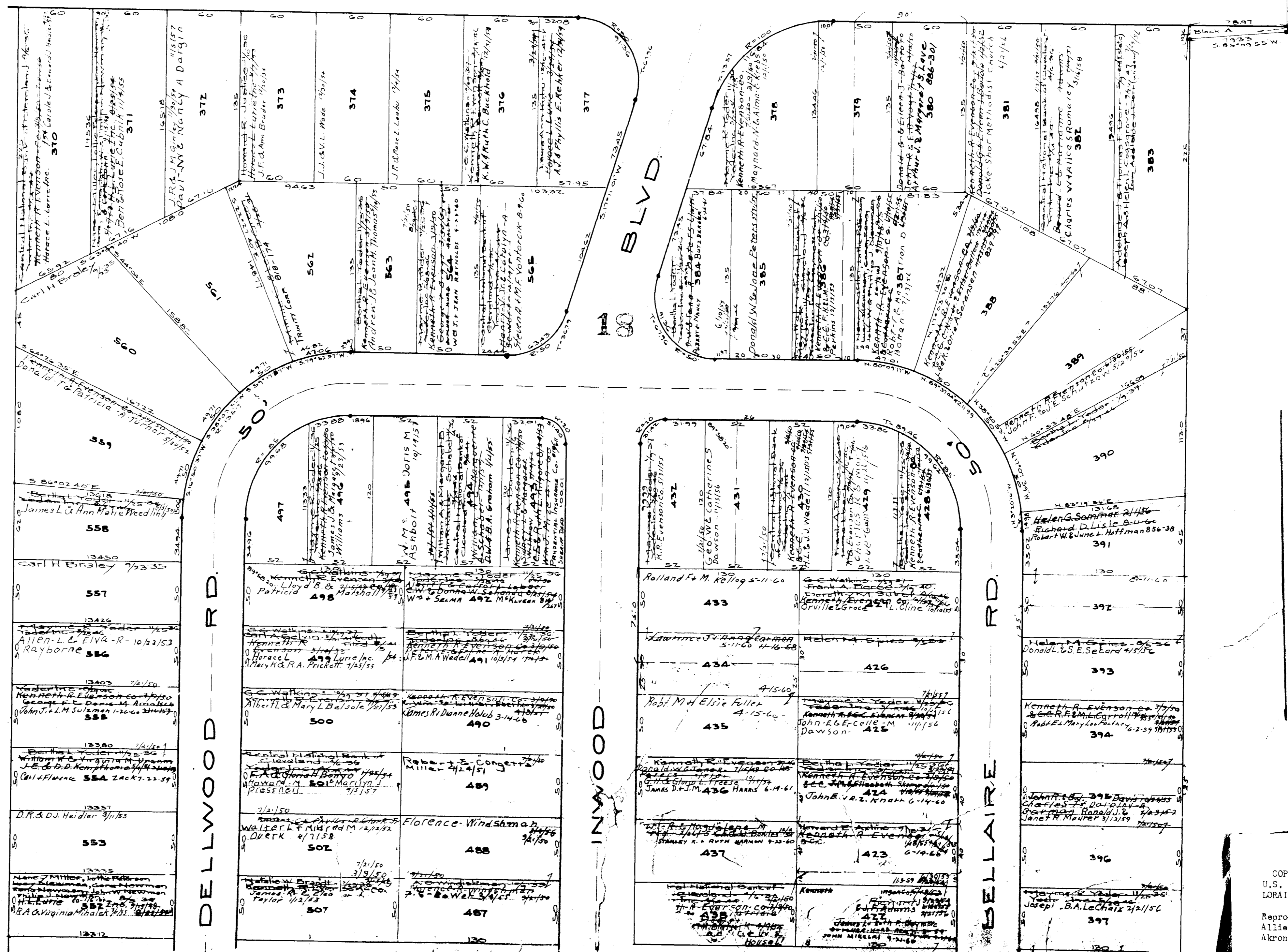
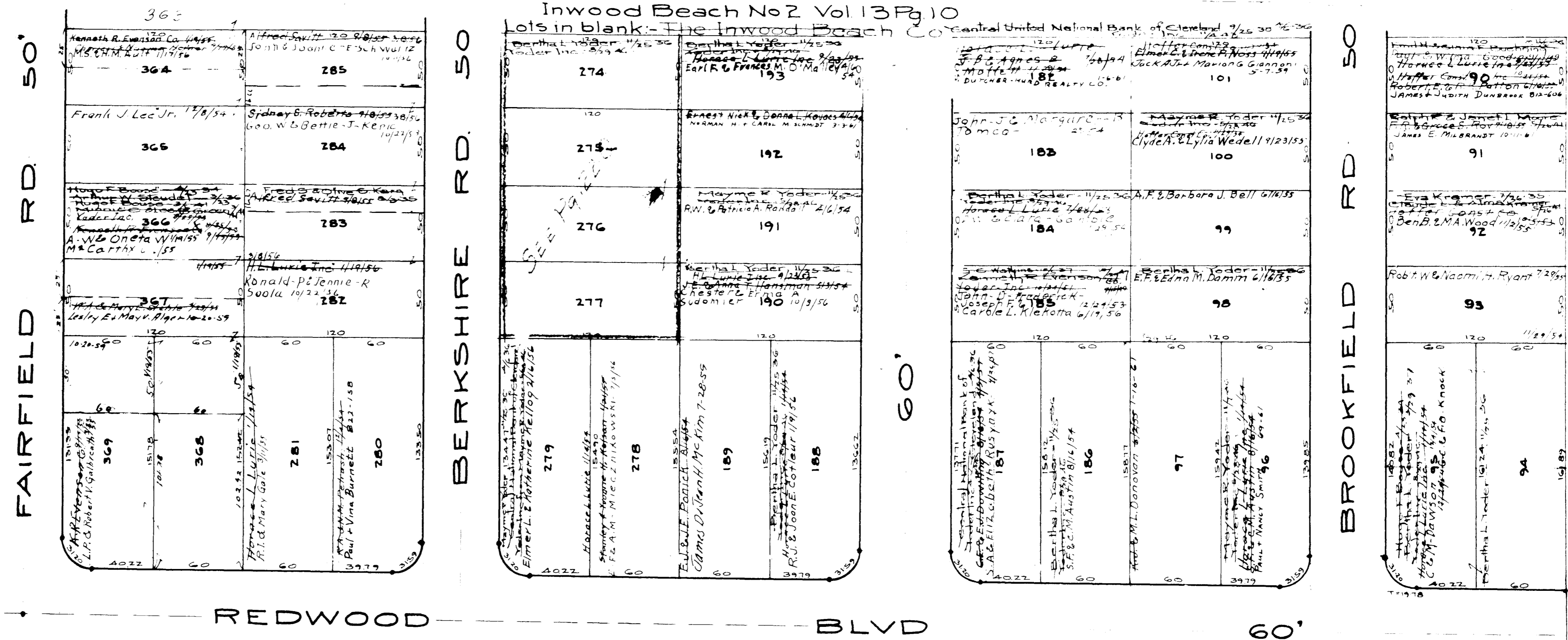
INWOOD BLDV

BROOKFIELD RD

COPYRIGHT 1962
U.S. CODE, TITLE 17
LORAIN COUNTY, OHIO

Reproduced by:
Allied Microfilm Corp.
Akron, Ohio

AVON LAKE VILLAGE



AVON LAKE VILLAGE

Lots in blank: The Inwood Beach Central National Bank of Cleveland

<p>13312 N & Lydia Garrison 5/55 551</p> <p>13290 Nancy M. Miller 550</p> <p>13267 Kenneth R. Evenson Co 549</p> <p>13244 Kenneth R. Evenson Co 548</p> <p>13222 Douglas E. Evenson 547</p> <p>13199 Bennie J. & Mildred E. Pustain 546</p>	<p>130 Natalie W. Brown 504</p> <p>130 Eleanor M. Kelly 505</p> <p>130 James R. & Eleanor L. Taylor 506</p> <p>130 Kenneth R. Evenson Co 507</p> <p>130 Hugo F. Pustain 509</p>	<p>130 Kenneth R. Evenson Co 486</p> <p>130 Nicholas S. Roseberry 484</p> <p>130 Thomas R. & Kathy R. Cook 483</p> <p>130 Huff L. Apple 482</p> <p>130 Kenneth R. Evenson Co 481</p>	<p>130 Kenneth R. Evenson Co 421</p> <p>130 Florence S. Bower 420</p> <p>130 Edward J. Metzger 419</p> <p>130 Thomas & Janice Quinn 418</p> <p>130 John E. Norman 417</p> <p>130 Fred E. & Helen M. Miller 416</p>	<p>130 Barthel Yoder 415</p> <p>130 Florence S. Bower 414</p> <p>130 Richard A. Joanne 413</p> <p>130 Dorothy L. Yoder 412</p> <p>130 Paul E. & Ruby 411</p> <p>130 Eugene L. Jeanne 410</p>	<p>130 Barthel Yoder 409</p> <p>130 Hugo F. Pustain 408</p> <p>130 Hugo F. Pustain 407</p> <p>130 Hugo F. Pustain 406</p> <p>130 Hugo F. Pustain 405</p> <p>130 Hugo F. Pustain 404</p>
<p>13155 Kathleen R. Evenson 545</p> <p>13139 Sara Lee Burriss 544</p> <p>13104 Lloyd W. & Rosemary Hanley 543</p> <p>13084 Thomas E. & Virginia M. Downing 542</p> <p>13061 James E. & Joan Broz 541</p> <p>13039 Robert C. & Beverly Ann Eider 540</p> <p>13016 Inwood Beach Homes 539</p> <p>12993 Inwood Beach Homes 538</p> <p>12971 Inwood Beach Homes 537</p> <p>12948 Inwood Beach Homes 536</p> <p>12925 Inwood Beach Homes 535</p> <p>12903 Inwood Beach Homes 534</p> <p>12880 Inwood Beach Homes 533</p> <p>12858 Kenneth R. Evenson 532</p> <p>12835 Paul B. & C. E. Lewis 531</p>	<p>130 Kenneth R. Evenson Co 510</p> <p>130 James E. & Joan Broz 511</p> <p>130 Jack & Corol I. Bower 512</p> <p>130 James P. & Anita L. Lynn 513</p> <p>130 Jack Kovachy 514</p> <p>130 James E. & Joan Broz 515</p> <p>130 J.P. & Ann Rainey 516</p> <p>130 Inwood Beach Homes 517</p> <p>130 F.R. Rita-Hilvin 518</p> <p>130 Inwood Beach Homes 519</p> <p>130 Barthel Yoder 520</p> <p>130 Richard H. Bernice Blair 521</p> <p>130 Barthel Yoder 522</p> <p>130 Arthur Doris Brown 523</p> <p>130 Barthel Yoder 524</p>	<p>130 Kenneth R. Evenson Co 479</p> <p>130 Mayme E. Yoder 478</p> <p>130 Kenneth R. Evenson Co 477</p> <p>130 Donald & Thelma Lathull 476</p> <p>130 Howard E. & Thelma 475</p> <p>130 Kenneth R. Evenson Co 474</p> <p>130 Kenneth R. Evenson Co 473</p> <p>130 James Arthur C. Heiford 472</p> <p>130 Gwen A. & Elizabeth Harkins 471</p> <p>130 Barthel Yoder 469</p> <p>130 Kenneth R. Evenson Co 467</p>	<p>130 Kenneth R. Evenson Co 415</p> <p>130 Kenneth R. Evenson Co 414</p> <p>130 Richard A. Joanne 413</p> <p>130 Dorothy L. Yoder 412</p> <p>130 Paul E. & Ruby 411</p> <p>130 Eugene L. Jeanne 410</p>	<p>130 Hugo F. Pustain 409</p> <p>130 Hugo F. Pustain 408</p> <p>130 Hugo F. Pustain 407</p> <p>130 Hugo F. Pustain 406</p> <p>130 Hugo F. Pustain 405</p> <p>130 Hugo F. Pustain 404</p>	

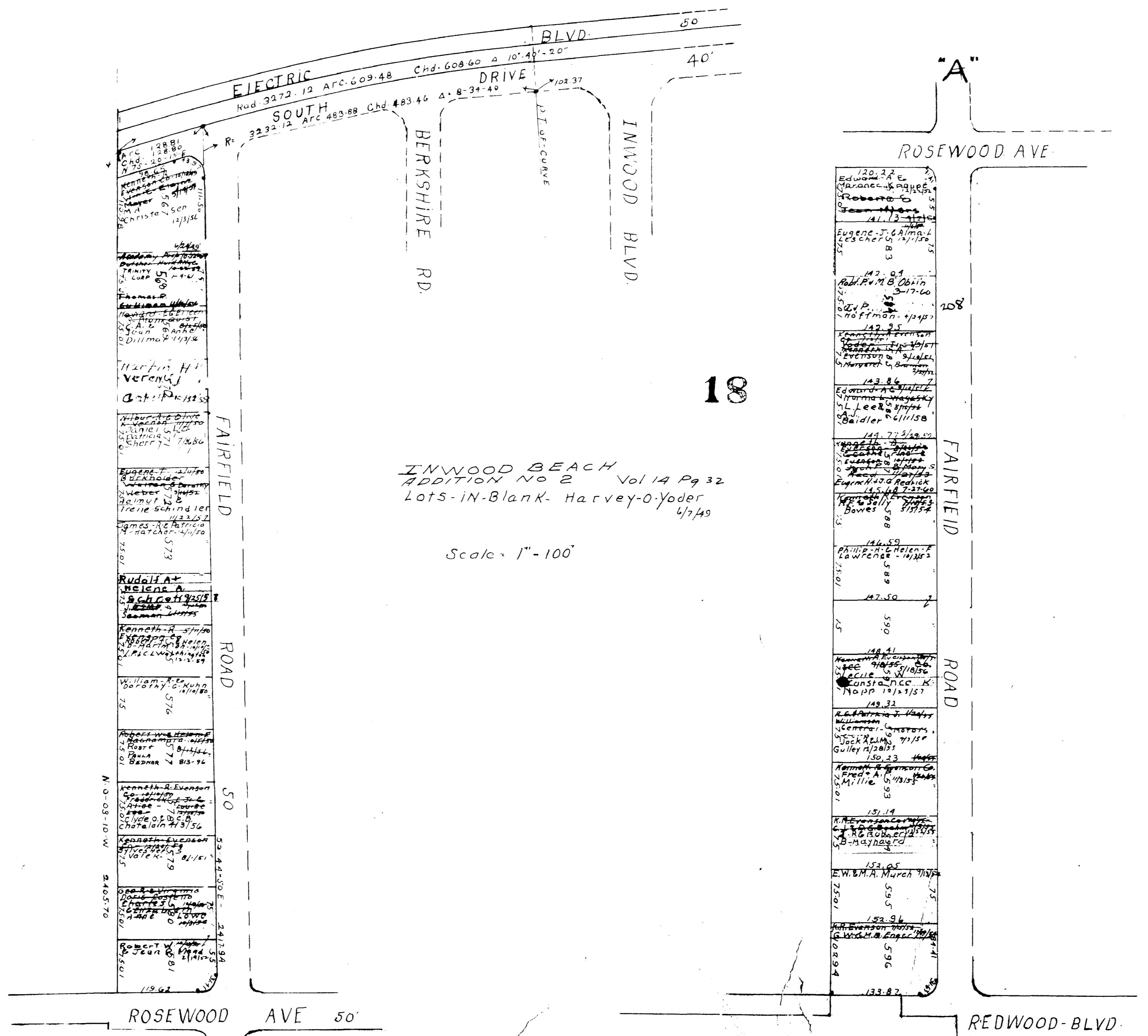
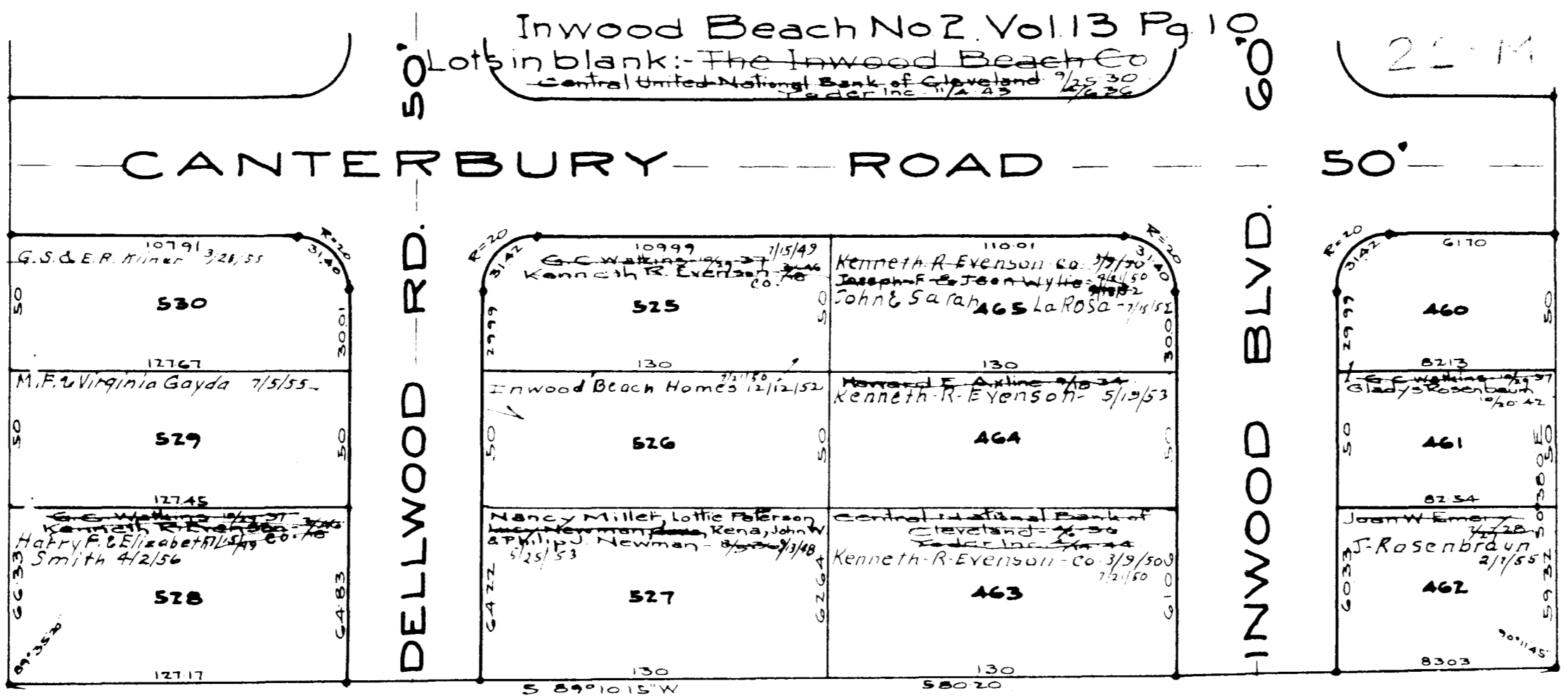
DURRELL AVE.

18

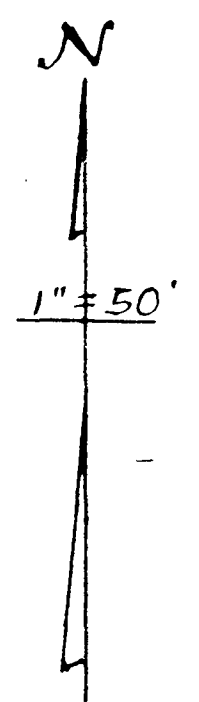
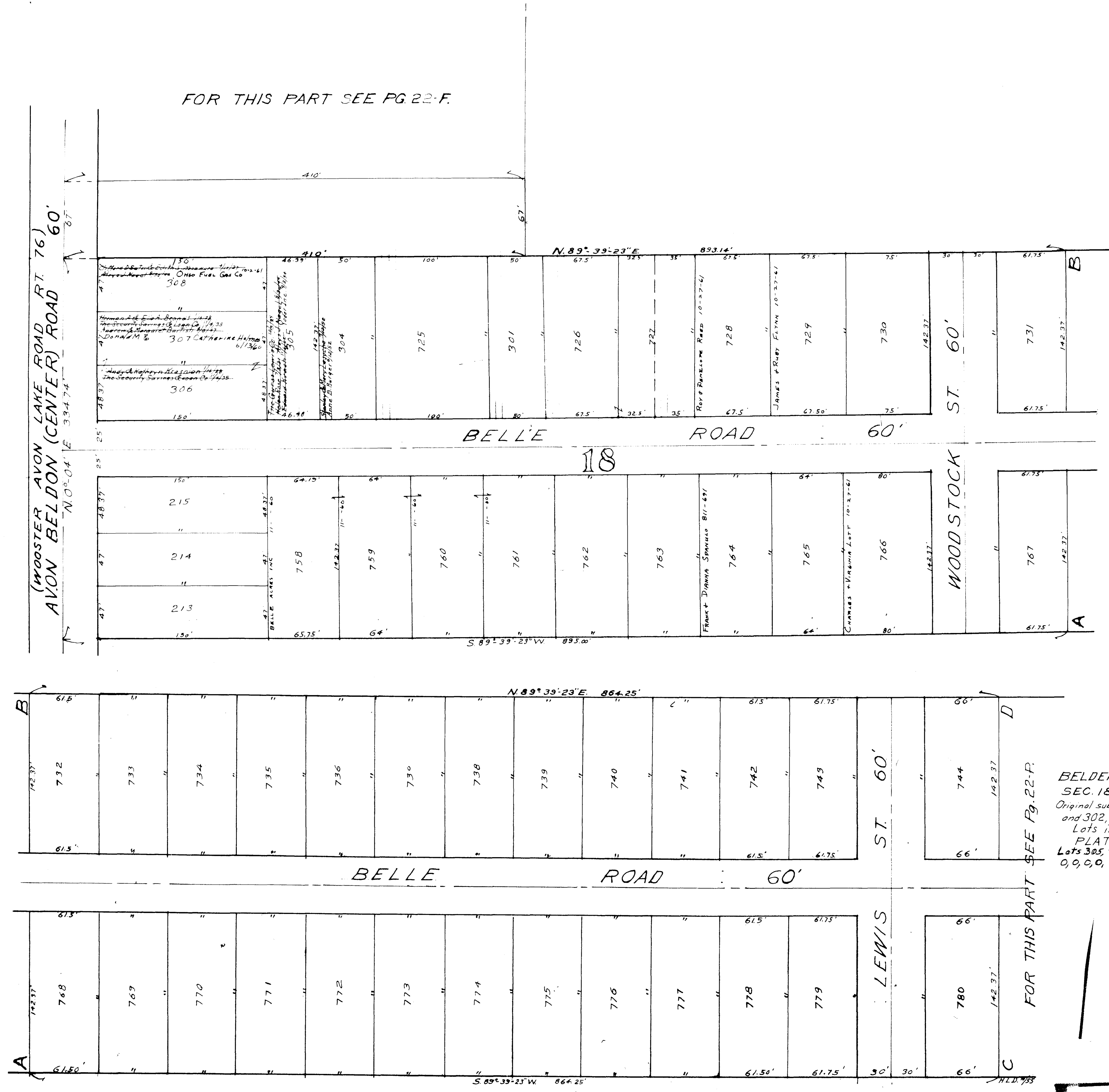
AVON LAKE VILLAGE

COPYRIGHT 1962
U.S. CODE, TITLE 17
LORAIN COUNTY, OHIO

Reproduced by,
Allied Microfilm Corp.
Akron, Ohio



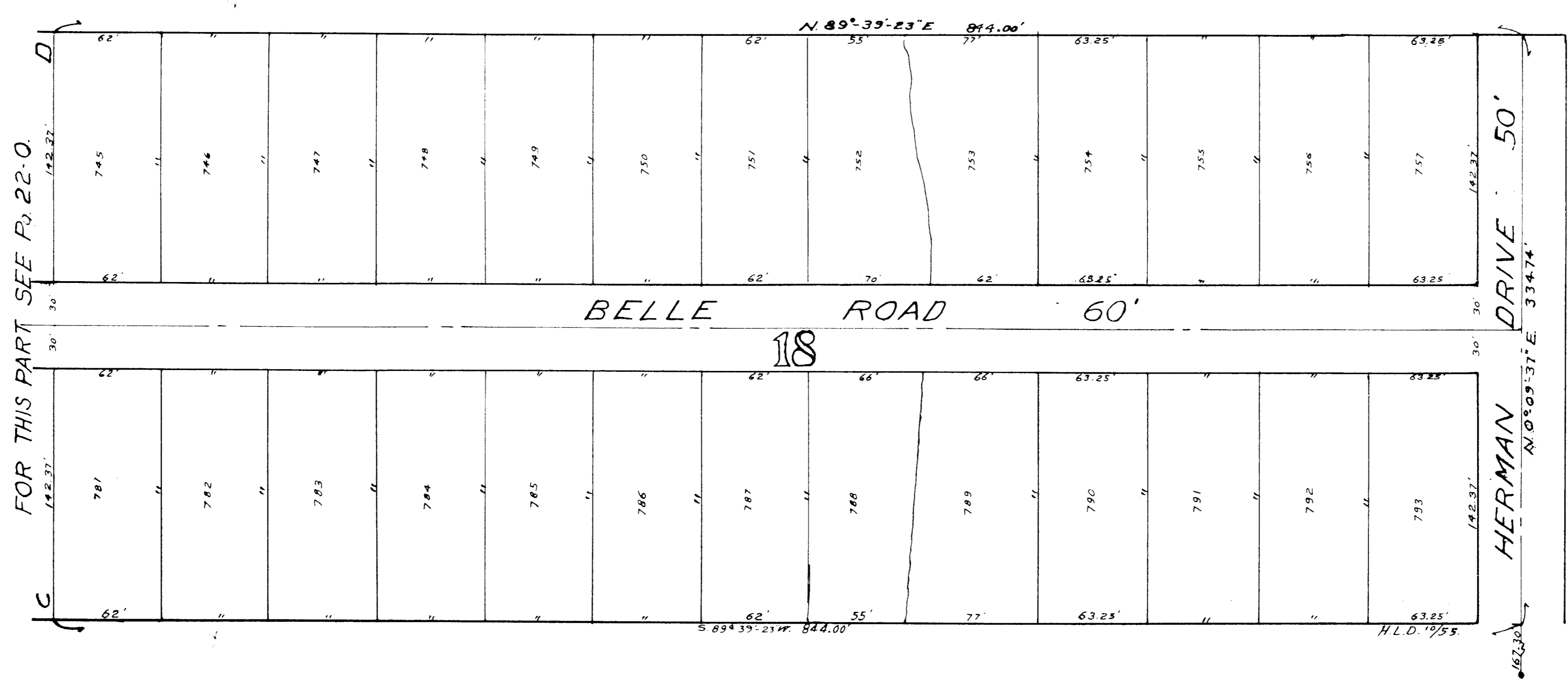
FOR THIS PART SEE PG. 22-F



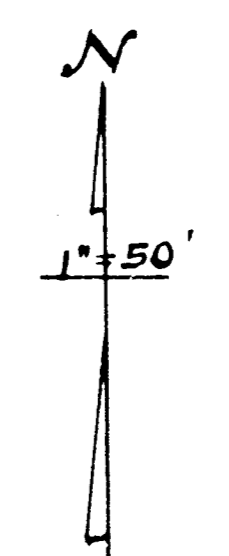
BELDEN PARK SUB. NO. 2.
 SEC. 18, AVON LAKE VILLAGE.
 Original sublots 216 to 300 inclusive
 and 302, 303 have been re-subdivided.
 Lots in Blank: Yoder Inc.
 PLAT VOL. 18, PG. 24.
 Lots 305, 725-757, 762-793
 O, O, C, O, Belle Acres Inc. D.V. 797:Pg. 496

COPYRIGHT 1962
 U.S. CODE, TITLE 17
 LORAIN COUNTY, OHIO
 Reproduced by
 Allied Microfilm Corp.
 Akron, Ohio

AVON LAKE VILLAGE



BELDEN PARK SUB. N°2.
PAGES 22-0 & 22-P

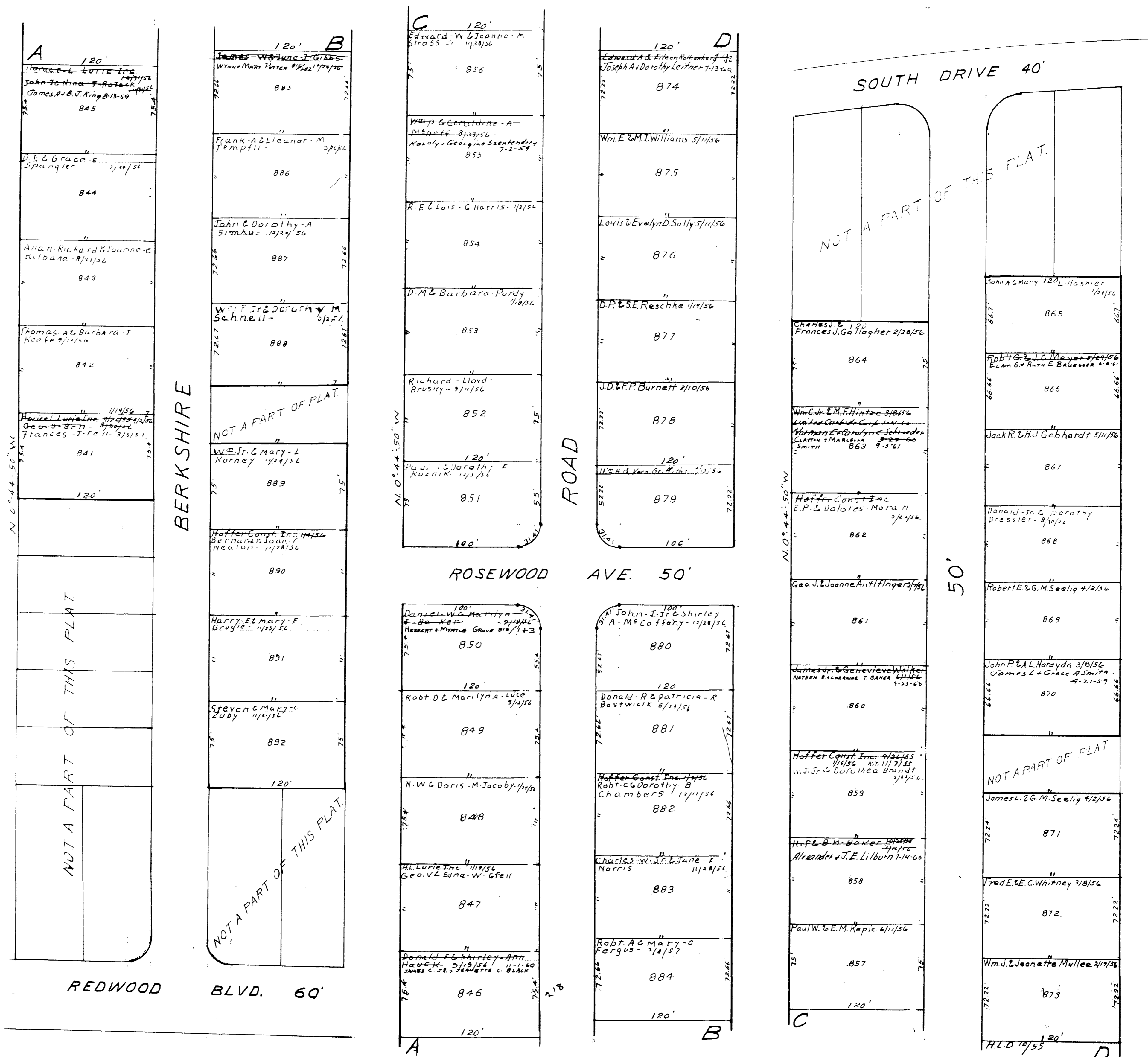


COPYRIGHT 1962
U.S. CODE, TITLE 17
LORAIN COUNTY, OHIO
Reproduced by,
Allied Microfilm Corp.
Akron, Ohio

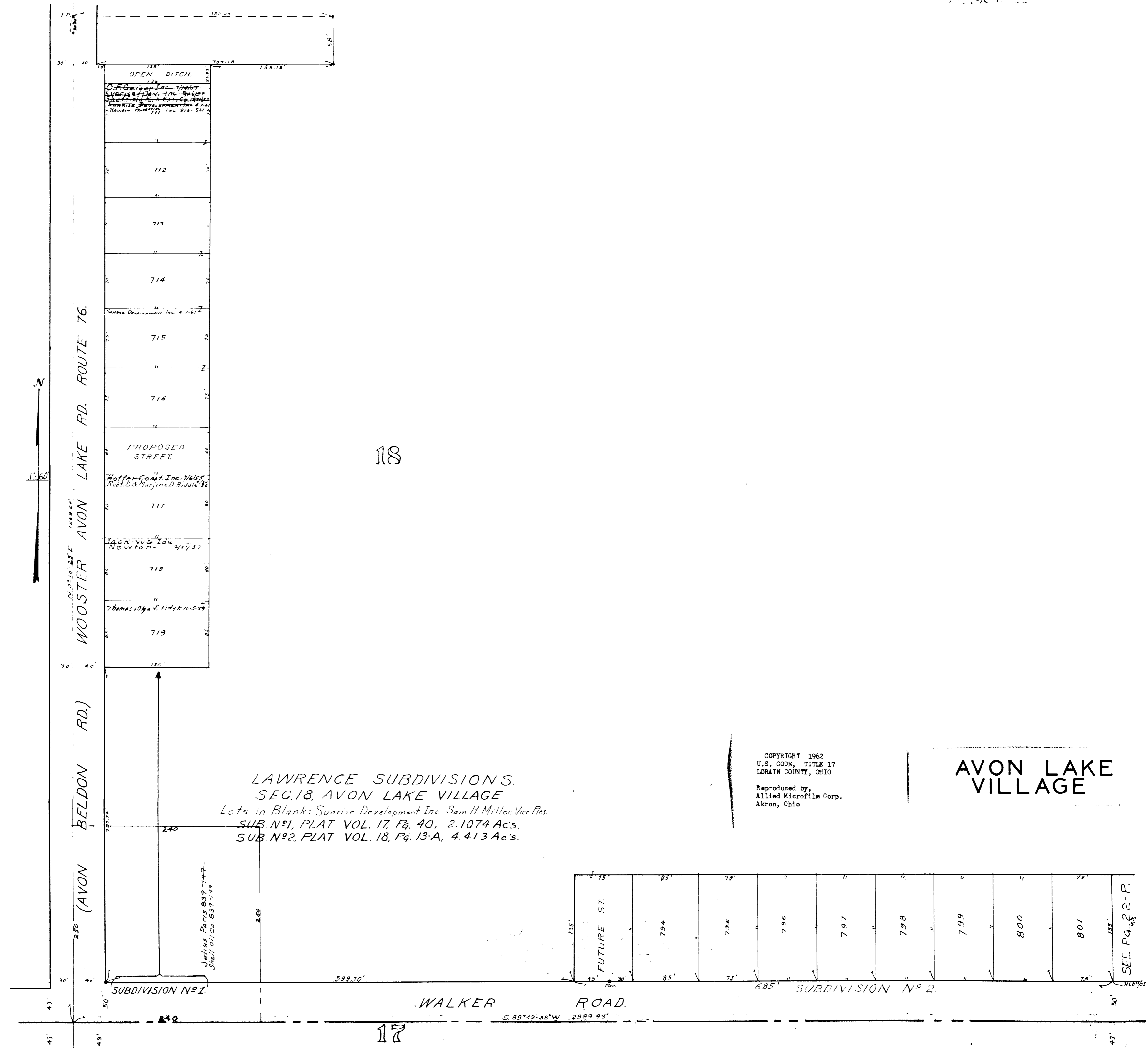
AVON LAKE
VILLAGE

INWOOD BEACH BERKSHIRE ROAD REVISED AVON LAKE VILLAGE.

Lots in Blank: Yoder Inc.
PLAT VOL. 18, PAGE 33.



AVON LAKE VILLAGE



WOOSTER AVON LAKE RD. ROUTE 76.

(AVON BELDON RD.)

18

17

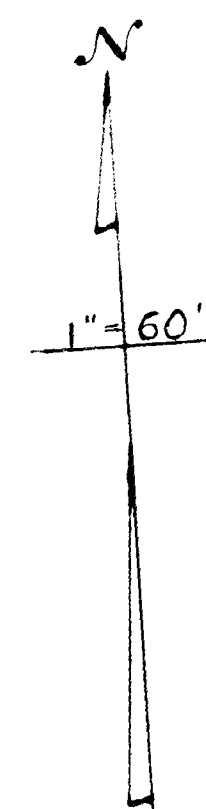
LAWRENCE SUBDIVISIONS.
 SEC. 18, AVON LAKE VILLAGE
 Lots in Blank: Sunrise Development Inc. Sam H. Miller, Vice Pres.
 SUB. N^o 1, PLAT VOL. 17, Pg. 40, 2.1074 Ac's.
 SUB. N^o 2, PLAT VOL. 18, Pg. 13-A, 4.413 Ac's.

COPYRIGHT 1962
 U.S. CODE, TITLE 17
 LORAIN COUNTY, OHIO
 Reproduced by,
 Allied Microfilm Corp.
 Akron, Ohio

AVON LAKE VILLAGE

SEE Pg. 22-P.

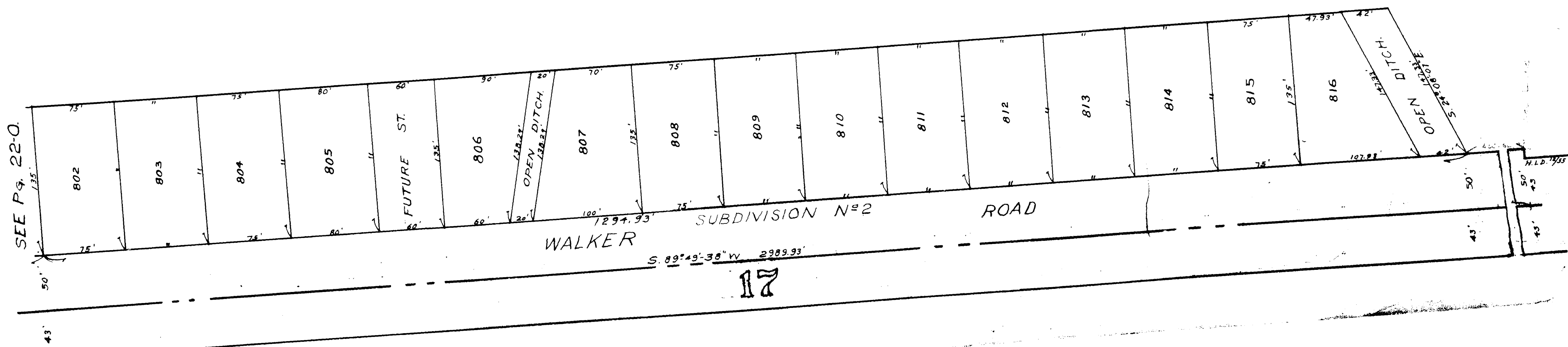
18



LAWRENCE SUBDIVISION

COPYRIGHT 1962
U.S. CODE, TITLE 17
LORAIN COUNTY, OHIO
Reproduced by,
Allied Microfilm Corp.
Akron, Ohio

AVON LAKE
VILLAGE



SEE Pg. 22-O.

17

153
73

22
S

ROUTE 76

AVON CENTER RD.

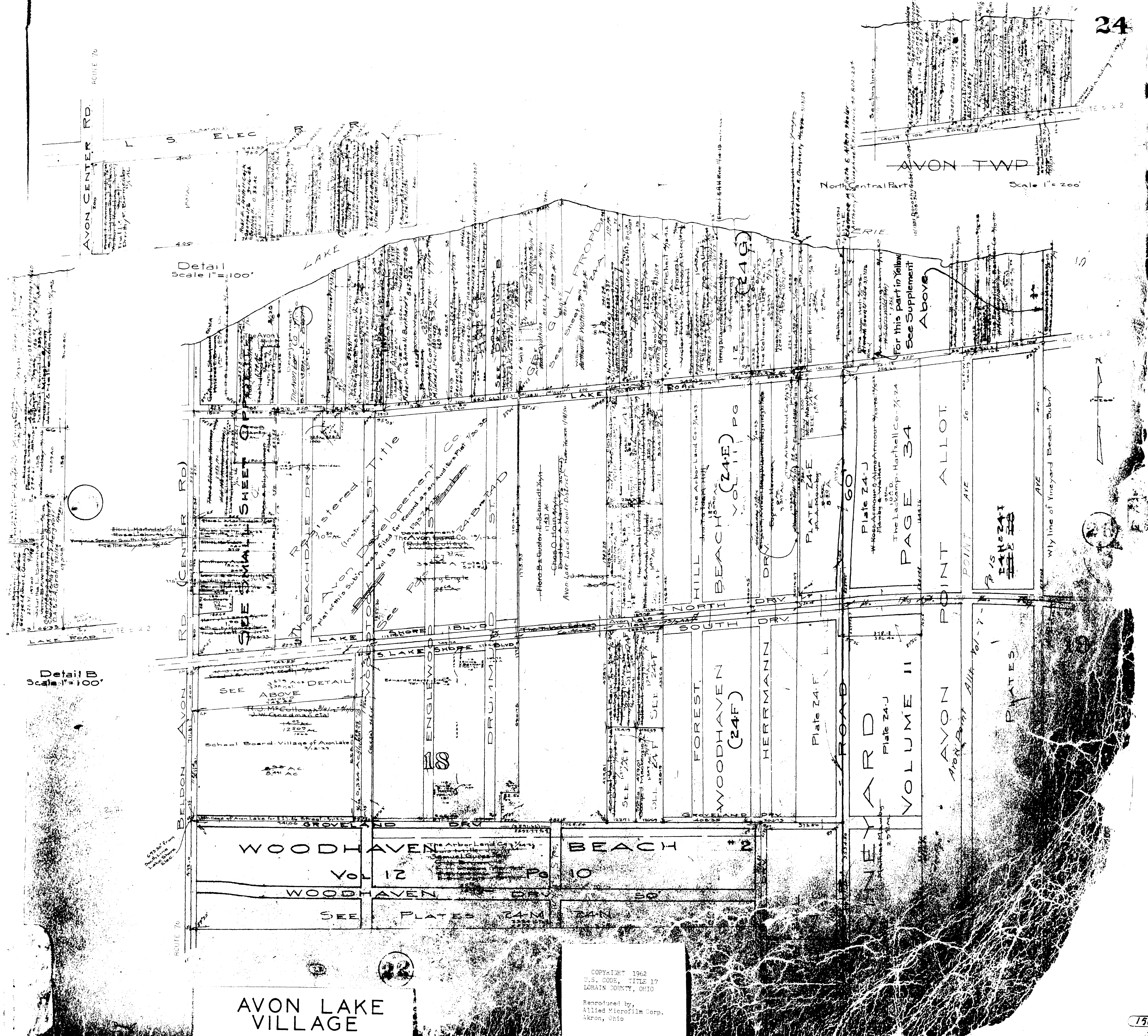
Detail B Scale 1" = 100'

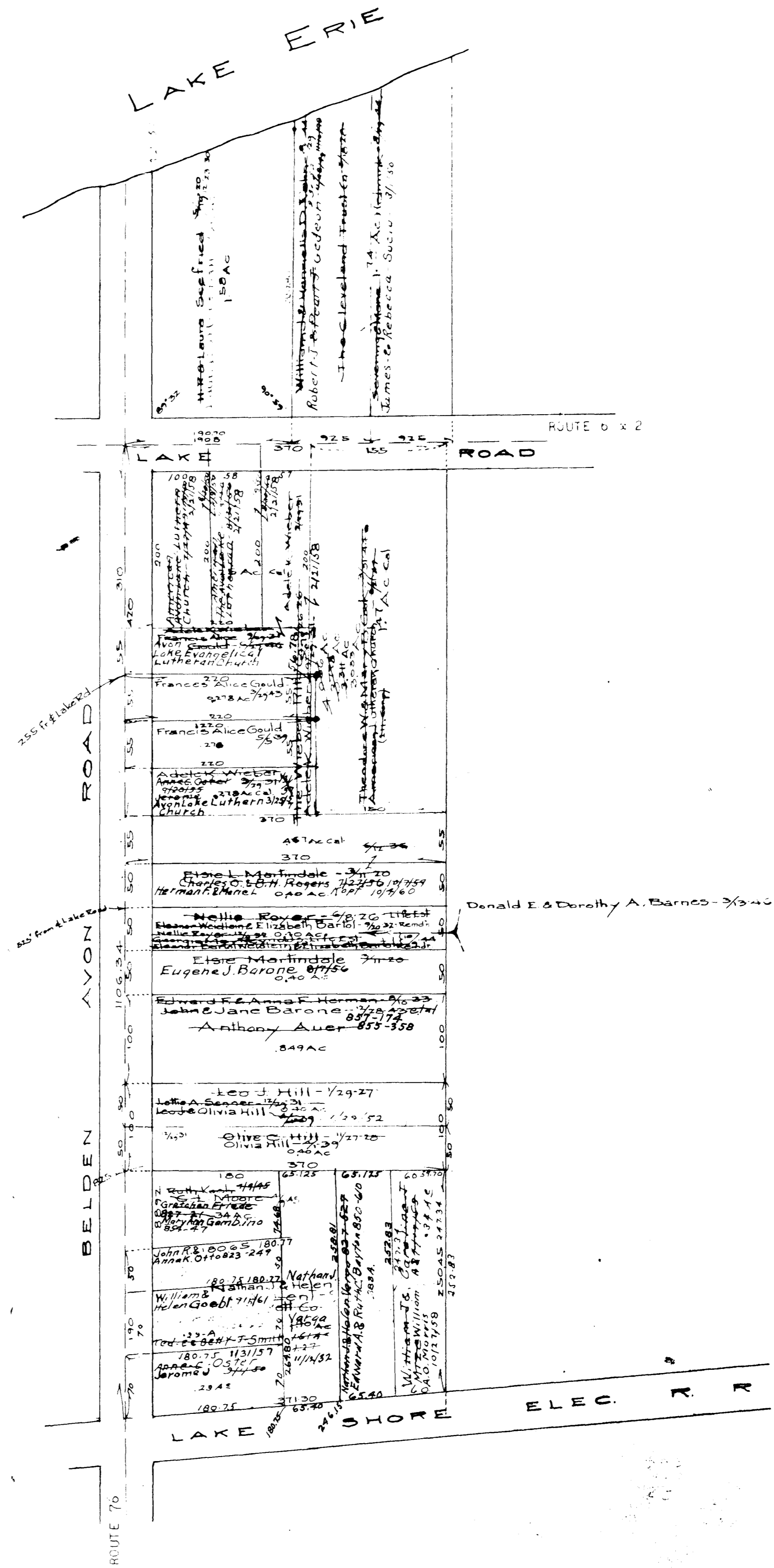
Detail Scale 1" = 100'

ROUTE 76

AVON LAKE VILLAGE

COPYRIGHT 1962
U.S. CODE, TITLE 17
LOHAIN COUNTY, OHIO
Reproduced by,
Allied Microfilm Corp.
Akron, Ohio

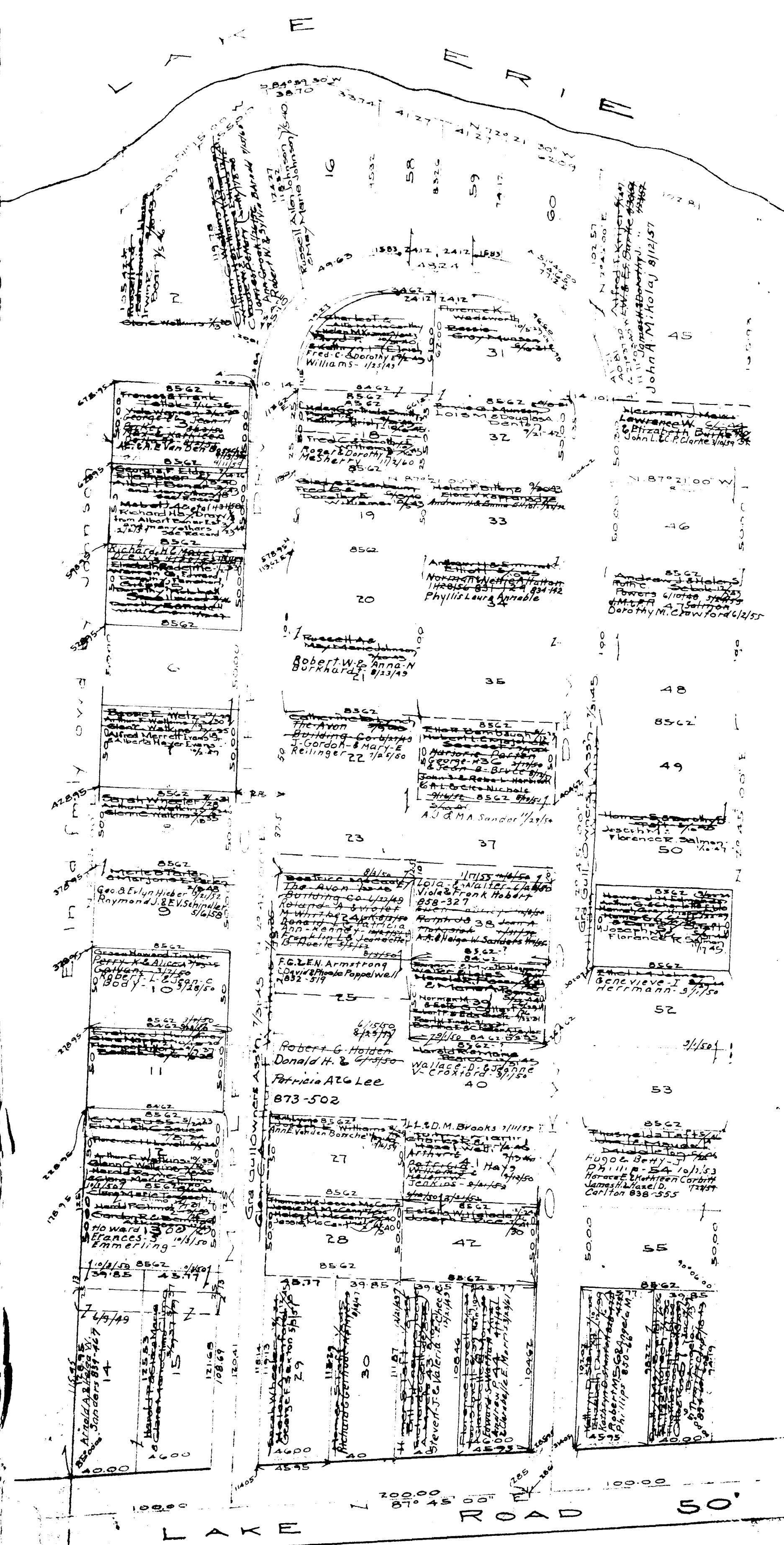




COPYRIGHT 1962
 U.S. CODE, TITLE 17
 LORAIN COUNTY, OHIO
 Reproduced by,
 Allied Microfilm Corp.
 Akron, Ohio

AVON LAKE
 VILLAGE

Gra Gull Proposed Sub'n.
Lots in blank: 1-30 and 58 - Arthur, Watkins Glenn C. Watkins 1/2 35 1/2 1/2 25
31-60 - William C. Watkins Josephine K. Watkins 1/2 30
West Half Vol 20 - Pg. 14
East " " 21 - " 14



18


AVON LAKE VILLAGE

COPYRIGHT 1962
U.S. CODE, TITLE 17
LORAIN COUNTY, OHIO
Reproduced by,
Allied Microfilm Corp.
Akron, Ohio

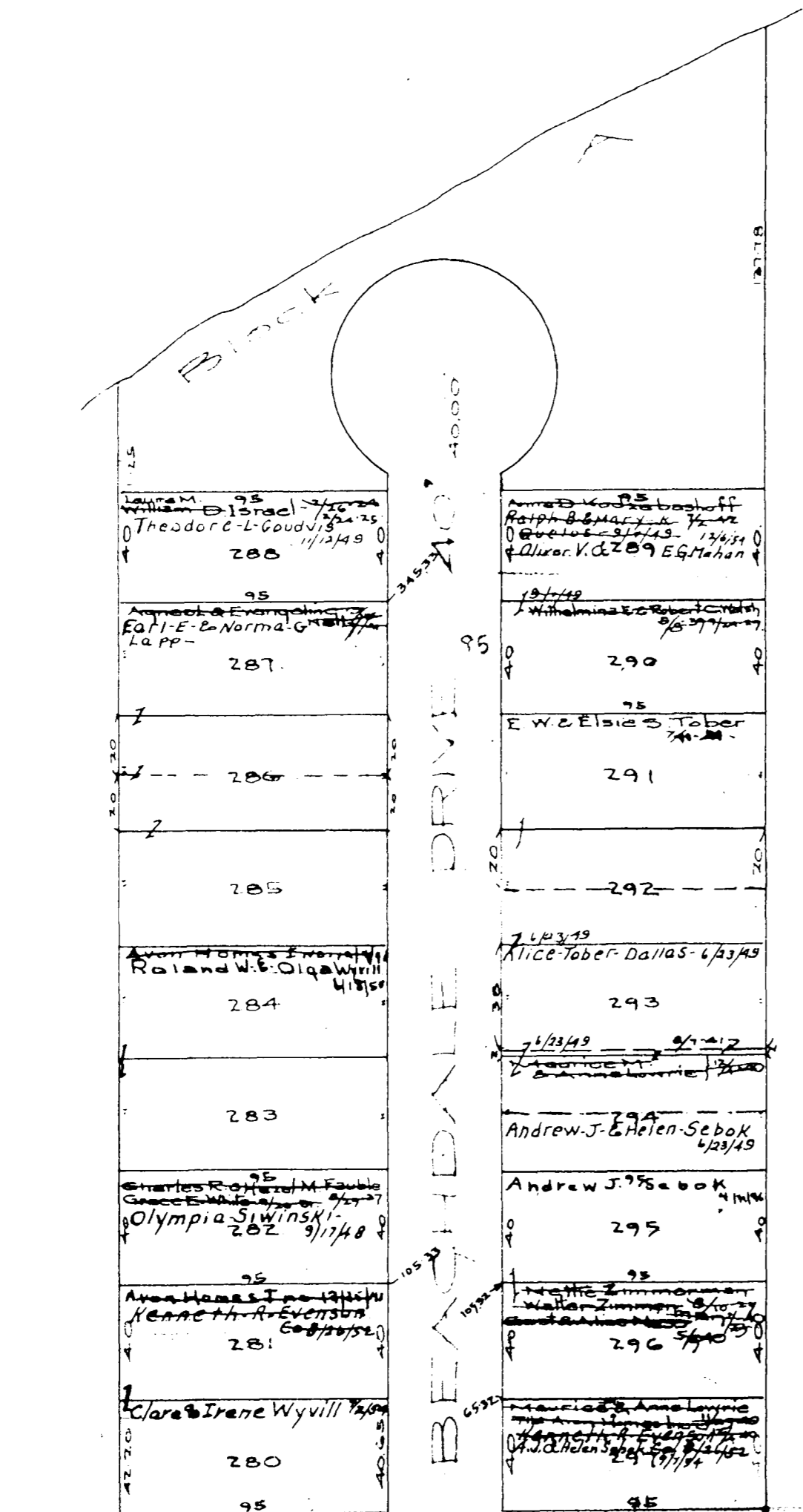
The Avon Development Co's Proposed Subn.
Lots in blank: The Avon Development Co. Avon Homes Inc. 7/25/39
A plat of this Subdivision was filed for Record as an Auditors Plat 7/30/38
Vol 13 Pgs 24-25.

COPYRIGHT 1962
U.S. CODE, TITLE 17
LORAIN COUNTY, OHIO
Reproduced by,
Allied Microfilm Corp.
Akron, Ohio

AVON LAKE VILLAGE



The Avon Development Co's Proposed Subn.
Lots in blank: The Avon Development Co - Avon Homes Inc. 11/25/40
A plat of this Subdivision was filed for Record as an Auditor's plat 7/30/35
Vol. 13 Pgs. 24 & 25

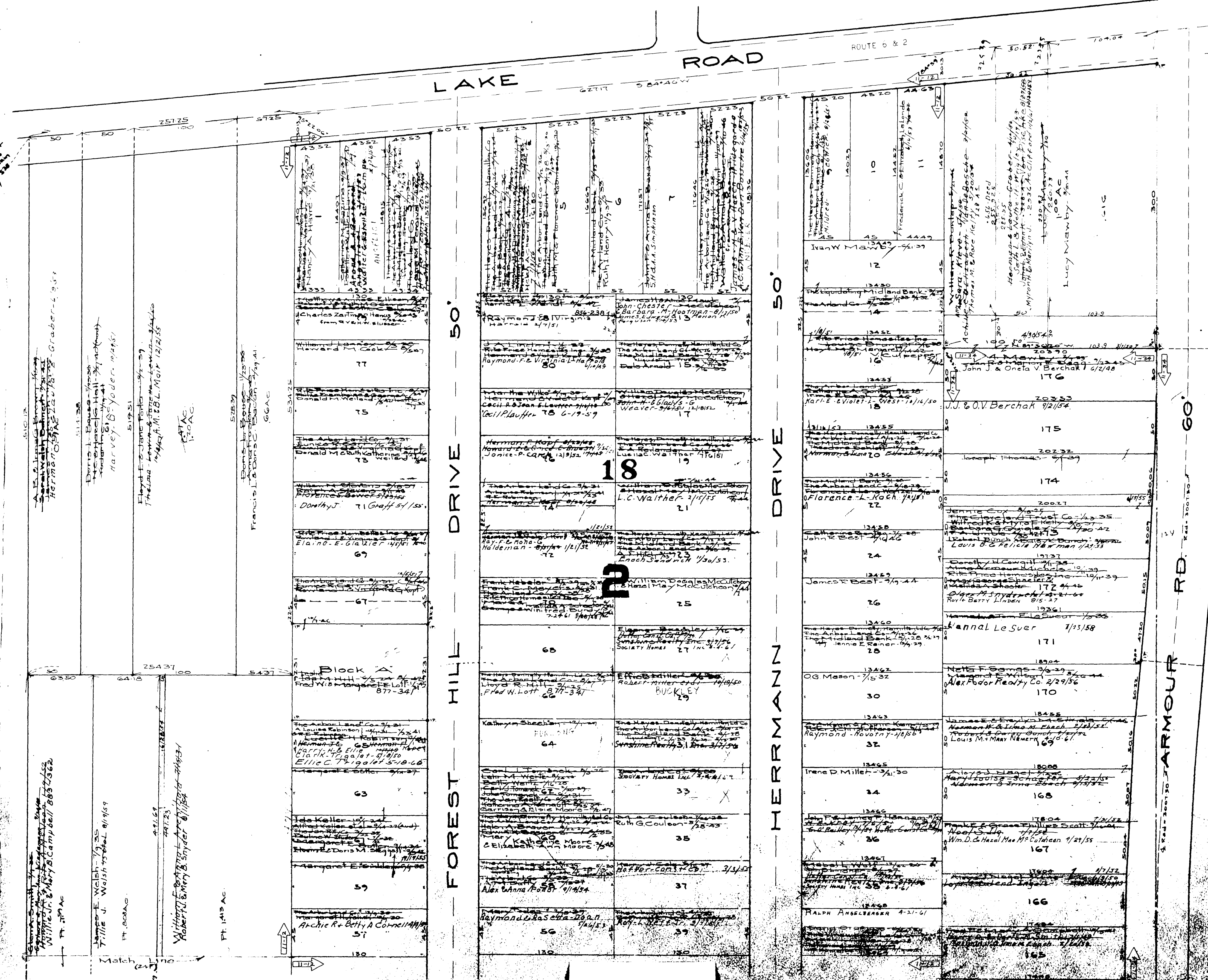


18

COPYRIGHT 1962
U.S. CODE, TITLE 17
LORAIN COUNTY, OHIO
Reproduced by,
Allied Microfilm Corp.
Akron, Ohio

AVON LAKE
VILLAGE

Avon Vineyard Vol II Pg 34
 Lots in blank - The Backamp Hartwell Co.
 Woodhaven Beach Vol II Pg 12
 Lots in blank - The Arbor Land Co.



19

Copyright 1962
 U.S. Code, Title 17
 Lorain County, Ohio
 Reproduced by
 Allied Microfilm Corp.
 Akron, Ohio

AVON LAKE
 VILLAGE

24
E

762
82




Woodhaven Beach
Vol. 11 Pg 12
Lots in blank -
The Arland Co. 3/3

AVON LAKE
VILLAGE

COPYRIGHT 1962
U.S. CODE TITLE 17
LOHAIN COUNTY, OHIO
Reproduced by
Allied Microfilm Corp.
Akron, Ohio

Woodhaven Beach Vol. 11 Pg. 12
Lots in blank - The Reliance Trust Co. Tr.
The Arbor Land Co. 7/12 20
The Midland Bank 2/22 29
Liquidating



COPYRIGHT 1962
U.S. CODE, TITLE 17
LORAIN COUNTY, OHIO
Reproduced by,
Allied Microfilm Corp.
Akron, Ohio

AVON LAKE
VILLAGE

AVON POINT ALLT

Sec 19 Avon Twp Plat Book 7-Pg 15

LAKE SHORE ROUTE 6 & 2

BOULEVARD

4021	4022	4023	4024
4025	4026	4027	4028
4029	4030	4031	4032
4033	4034	4035	4036
4037	4038	4039	4040
4041	4042	4043	4044
4045	4046	4047	4048
4049	4050	4051	4052
4053	4054	4055	4056
4057	4058	4059	4060
4061	4062	4063	4064
4065	4066	4067	4068
4069	4070	4071	4072
4073	4074	4075	4076
4077	4078	4079	4080
4081	4082	4083	4084
4085	4086	4087	4088
4089	4090	4091	4092
4093	4094	4095	4096
4097	4098	4099	4100
4101	4102	4103	4104
4105	4106	4107	4108
4109	4110	4111	4112
4113	4114	4115	4116
4117	4118	4119	4120
4121	4122	4123	4124
4125	4126	4127	4128
4129	4130	4131	4132
4133	4134	4135	4136
4137	4138	4139	4140
4141	4142	4143	4144
4145	4146	4147	4148
4149	4150	4151	4152
4153	4154	4155	4156
4157	4158	4159	4160
4161	4162	4163	4164
4165	4166	4167	4168
4169	4170	4171	4172
4173	4174	4175	4176
4177	4178	4179	4180
4181	4182	4183	4184
4185	4186	4187	4188
4189	4190	4191	4192
4193	4194	4195	4196
4197	4198	4199	4200

AVON

AVE 50

AVE 40

AVE 30

AVE 20

AVE 10

AVE 0

AVE -10

AVE -20

AVE -30

AVE -40

AVE -50

AVE -60

AVE -70

AVE -80

AVE -90

AVE -100

AVE -110

AVE -120

AVE -130

AVE -140

AVE -150

AVE -160

AVE -170

AVE -180

AVE -190

AVE -200

AVE -210

AVE -220

AVE -230

AVE -240

AVE -250

AVE -260

AVE -270

AVE -280

AVE -290

AVE -300

AVE -310

AVE -320

AVE -330

AVE -340

AVE -350

AVE -360

AVE -370

AVE -380

AVE -390

AVE -400

AVE -410

AVE -420

AVE -430

AVE -440

AVE -450

AVE -460

AVE -470

AVE -480

AVE -490

AVE -500

AVE -510

AVE -520

AVE -530

AVE -540

AVE -550

AVE -560

AVE -570

AVE -580

AVE -590

AVE -600

AVE -610

AVE -620

AVE -630

AVE -640

AVE -650

AVE -660

AVE -670

AVE -680

AVE -690

AVE -700

AVE -710

AVE -720

AVE -730

AVE -740

AVE -750

AVE -760

AVE -770

AVE -780

AVE -790

AVE -800

AVE -810

AVE -820

AVE -830

AVE -840

AVE -850

AVE -860

AVE -870

AVE -880

AVE -890

AVE -900

AVE -910

AVE -920

AVE -930

AVE -940

AVE -950

AVE -960

AVE -970

AVE -980

AVE -990

AVE -1000

South Drive

170.05	Frank L. Felch & Mose Helper 170.05
170.06	Phyllis B. Conroy The Conger Helper Realty Co. 170.06
170.13	Frank L. Felch & Mose Helper Benjamin J. Herrie - 170.13
170.18	Raymond Earl Hartung M. J. Schexenider 36 17-10-59
170.22	W. F. Parsons R. O. Wahmager 750 27
170.27	John H. Kuderly Anna Louise - Mohl 9/5/58
39	
170.35	A. M. & M. J. Parsons George Chace 40 5/14/54
170.40	J. D. & J. P. Parsons Kenneth Gedeon 170.40
170.44	Frank L. Felch & Mose Helper Clarence W. Zinselman 9/3/58
43	
170.53	
44	
170.57	Edmond Schumann Michael Varad 7/21 29
170.61	William J. & Ann Holt 170.61
46	
170.66	Yoder Inc. 9/7/54
47	
170.70	
48	
170.74	John G. & Kelly Stumm 49
170.79	
50	
170.83	Elizabeth Schneider 10/26/60
170.87	Mr. Harold J. II Jacob L. Felch & Mose Helper Yoder Inc. 53 9/7/54
170.96	
54	
171.00	Walter Whittle 171.00
171.04	
56	
171.09	Walter Whittle 171.09
171.13	
171.17	
171.21	
171.25	
171.29	
171.33	
171.37	
171.41	
171.45	
171.49	
171.53	
171.57	
171.61	
171.65	
171.69	
171.73	
171.77	
171.81	
171.85	
171.89	
171.93	
171.97	
172.01	
172.05	
172.09	
172.13	
172.17	
172.21	
172.25	
172.29	
172.33	
172.37	
172.41	
172.45	
172.49	
172.53	
172.57	
172.61	
172.65	
172.69	
172.73	
172.77	
172.81	
172.85	
172.89	
172.93	
172.97	

AVON VINEYARD

AVON

AVE 50

AVE 40

AVE 30

AVE 20

AVE 10

AVE 0

AVE -10

AVE -20

AVE -30

AVE -40

AVE -50

AVE -60

AVE -70

AVE -80

AVE -90

AVE -100

AVE -110

AVE -120

AVE -130

AVE -140

AVE -150

AVE -160

AVE -170

AVE -180

AVE -190

AVE -200

AVE -210

AVE -220

AVE -230

AVE -240

AVE -250

AVE -260

AVE -270

AVE -280

AVE -290

AVE -300

AVE -310

AVE -320

AVE -330

AVE -340

AVE -350

AVE -360

AVE -370

AVE -380

AVE -390

AVE -400

AVE -410

AVE -420

AVE -430

AVE -440

AVE -450

AVE -460

AVE -470

AVE -480

AVE -490

AVE -500

AVE -510

AVE -520

AVE -530

AVE -540

AVE -550

AVE -560

AVE -570

AVE -580

AVE -590

AVE -600

AVE -610

AVE -620

AVE -630

AVE -640

AVE -650

AVE -660

AVE -670

AVE -680

AVE -690

AVE -700

AVE -710

AVE -720

AVE -730

AVE -740

AVE -750

AVE -760

AVE -770

AVE -780

AVE -790

AVE -800

AVE -810

AVE -820

AVE -830

AVE -840

AVE -850

AVE -860

AVE -870

AVE -880

AVE -890

AVE -900

AVE -910

AVE -920

AVE -930

AVE -940

AVE -950

AVE -960

AVE -970

AVE -980

AVE -990

AVE -1000

The Toledo Edison Co. 35
Avon Lake Village 3/3/54

170.05	Henry Bunning Jr 170.05
170.06	Rosa N. Bunning 170.06
170.13	William F. Hoecker William H. Hoecker 7-28-60
170.18	Ernest & Mose Helper Ernest & Mose Helper 170.18
170.22	Frank L. Felch & Mose Helper Catherine Smith 7/24/60
170.27	John A. Holt 170.27
170.35	James C. & Mose Helper 170.35
170.40	William E. & Mose Helper 170.40
170.44	Joseph F. & Mose Helper 170.44
170.48	Joseph F. & Mose Helper 170.48
170.53	Frank L. Felch & Mose Helper James H. Heald 206
170.57	Edmond Schumann Michael Varad 7/21 29
170.61	William J. & Ann Holt 170.61
170.66	Yoder Inc. 9/7/54
170.70	
170.74	John G. & Kelly Stumm 49
170.79	
170.83	Elizabeth Schneider 10/26/60
170.87	Mr. Harold J. II Jacob L. Felch & Mose Helper Yoder Inc. 53 9/7/54
170.96	
171.00	Walter Whittle 171.00
171.04	
171.09	Walter Whittle 171.09
171.13	
171.17	
171.21	
171.25	
171.29	
171.33	
171.37	
171.41	
171.45	
171.49	
171.53	
171.57	
171.61	
171.65	
171.69	
171.73	
171.77	
171.81	
171.85	
171.89	
171.93	
171.97	
172.01	
172.05	
172.09	
172.13	
172.17	
172.21	
172.25	
172.29	
172.33	
172.37	
172.41	
172.45	
172.49	
172.53	
172.57	
172.61	
172.65	
172.69	
172.73	
172.77	
172.81	
172.85	
172.89	
172.93	
172.97	

AVON

AVE 50

AVE 40

AVE 30

AVE 20

AVE 10

AVE 0

AVE -10

AVE -20

AVE -30

AVE -40

AVE -50

AVE -60

AVE -70

AVE -80

AVE -90

AVE -100

AVE -110

AVE -120

AVE -130

AVE -140

AVE -150

AVE -160

AVE -170

AVE -180

AVE -190

AVE -200

AVE -210

AVE -220

AVE -230

AVE -240

AVE -250

AVE -260

AVE -270

AVE -280

AVE -290

AVE -300

AVE -310

AVE -320

AVE -330

AVE -340

AVE -350

AVE -360

AVE -370

AVE -380

AVE -390

AVE -400

AVE -410

AVE -420

AVE -430

AVE -440

AVE -450

AVE -460

AVE -470

AVE -480

AVE -490

AVE -500

AVE -510

AVE -520

AVE -530

AVE -540

AVE -550

AVE -560

AVE -570

AVE -580

AVE -590

AVE -600

AVE -610

AVE -620

AVE -630

AVE -640

AVE -650

AVE -660

AVE -670

AVE -680

AVE -690

AVE -700

AVE -710

AVE -720

AVE -730

AVE -740

AVE -750

AVE -760

AVE -770

AVE -780

AVE -790

AVE -800

AVE -810

AVE -820

AVE -830

AVE -840

AVE -850

AVE -860

AVE -870

AVE -880

AVE -890

AVE -900

AVE -910

AVE -920

AVE -930

AVE -940

AVE -950

AVE -960

AVE -970

AVE -980

AVE -990

AVE -1000

AVON LAKE VILLAGE

COPYRIGHT 1962
U.S. CODE, TITLE 37
LOHAIN COUNTY, OHIO
Reproduced by
Allied Microfilm Corp.
Avon, Ohio

17126	Eugene P. Friedlander	61
17130		62
17134		63
17138	Harley K. Kowalski	64
17142	Robert P. Reed	65
17146	Frank L. Felch & Rose Helper	66
17150		67
17154	O.W. & Mary A. Wendelburgh	68
17158	Nellie H. McCarty	69
17162	Phyllis K. Kowalski	70
17166	E.A. Tompkins	71
17170	Frank L. Felch & Rose Helper	72
17174	The Cleveland Co.	73
17178	Basic Investments Inc.	73
17182	Yvonne & E. Clark	74
17186		75
17190	Anna J. & A. Ketter	76
17194		77
17198	Griffith E. Ehrlich	78
17202	Joseph & Agatha Novotny	79
17206		80
17210	Ruth E. Goring	81
17214	John & Edna	82
17218		83
17222		84
17226	Frank L. Felch & Rose Helper	85
17230		86
17234		87
17238	Basic Investments Inc.	88
17242	Milo E. Main	89
17246		90
17250	Frank L. Felch & Rose Helper	91
17254		92
17258		93
17262		94

17126	Frank L. Felch & Rose Helper	61
17130	Frank L. Felch & Rose Helper	62
17134	Frank L. Felch & Rose Helper	63
17138	Frank L. Felch & Rose Helper	64
17142	Frank L. Felch & Rose Helper	65
17146	Frank L. Felch & Rose Helper	66
17150	Frank L. Felch & Rose Helper	67
17154	Frank L. Felch & Rose Helper	68
17158	Frank L. Felch & Rose Helper	69
17162	Frank L. Felch & Rose Helper	70
17166	Frank L. Felch & Rose Helper	71
17170	Frank L. Felch & Rose Helper	72
17174	Frank L. Felch & Rose Helper	73
17178	Frank L. Felch & Rose Helper	73
17182	Frank L. Felch & Rose Helper	74
17186	Frank L. Felch & Rose Helper	75
17190	Frank L. Felch & Rose Helper	76
17194	Frank L. Felch & Rose Helper	77
17198	Frank L. Felch & Rose Helper	78
17202	Frank L. Felch & Rose Helper	79
17206	Frank L. Felch & Rose Helper	80
17210	Frank L. Felch & Rose Helper	81
17214	Frank L. Felch & Rose Helper	82
17218	Frank L. Felch & Rose Helper	83
17222	Frank L. Felch & Rose Helper	84
17226	Frank L. Felch & Rose Helper	85
17230	Frank L. Felch & Rose Helper	86
17234	Frank L. Felch & Rose Helper	87
17238	Frank L. Felch & Rose Helper	88
17242	Frank L. Felch & Rose Helper	89
17246	Frank L. Felch & Rose Helper	90
17250	Frank L. Felch & Rose Helper	91
17254	Frank L. Felch & Rose Helper	92
17258	Frank L. Felch & Rose Helper	93
17262	Frank L. Felch & Rose Helper	94

AVON POINT ALLY
Plat Book 7-15 Scale 1/2" = 60'
Section 19 - Avon Twp.

17266		95
17270		96
17274		97
17278		98
17282		99
17286		100
17290		101
17294		102
17298		103
17302		104
17306		105
17310		106
17314		107
17318		108
17322		109
17326		110
17330		111
17334		112
17338		113
17342		114
17346		115
17350		116
17354		117
17358		118
17362		119
17366		120
17370		121
17374		122
17378		123
17382		124

17126	Frank L. Felch & Rose Helper	61
17130	Frank L. Felch & Rose Helper	62
17134	Frank L. Felch & Rose Helper	63
17138	Frank L. Felch & Rose Helper	64
17142	Frank L. Felch & Rose Helper	65
17146	Frank L. Felch & Rose Helper	66
17150	Frank L. Felch & Rose Helper	67
17154	Frank L. Felch & Rose Helper	68
17158	Frank L. Felch & Rose Helper	69
17162	Frank L. Felch & Rose Helper	70
17166	Frank L. Felch & Rose Helper	71
17170	Frank L. Felch & Rose Helper	72
17174	Frank L. Felch & Rose Helper	73
17178	Frank L. Felch & Rose Helper	73
17182	Frank L. Felch & Rose Helper	74
17186	Frank L. Felch & Rose Helper	75
17190	Frank L. Felch & Rose Helper	76
17194	Frank L. Felch & Rose Helper	77
17198	Frank L. Felch & Rose Helper	78
17202	Frank L. Felch & Rose Helper	79
17206	Frank L. Felch & Rose Helper	80
17210	Frank L. Felch & Rose Helper	81
17214	Frank L. Felch & Rose Helper	82
17218	Frank L. Felch & Rose Helper	83
17222	Frank L. Felch & Rose Helper	84
17226	Frank L. Felch & Rose Helper	85
17230	Frank L. Felch & Rose Helper	86
17234	Frank L. Felch & Rose Helper	87
17238	Frank L. Felch & Rose Helper	88
17242	Frank L. Felch & Rose Helper	89
17246	Frank L. Felch & Rose Helper	90
17250	Frank L. Felch & Rose Helper	91
17254	Frank L. Felch & Rose Helper	92
17258	Frank L. Felch & Rose Helper	93
17262	Frank L. Felch & Rose Helper	94

AVON LAKE VILLAGE

THE VAN DE BOE BLVD. CO. INC.

COPYRIGHT 1949
U.S. CODE, TITLE 37
LOHAIN COUNTY, OHIO
Reproduced by
Allied Microfilm Corp.
Akron, Ohio

GROVELAND DRIVE 50'

ARMOUR RD. 60'

32777	38
32721	39
32687	40
32638	41
32658	42
32676	43
32678	44
32679	45
32221	46
32227	47
32272	48
32000	49
32020	50
32040	51
32028	

DIVISION ROAD 60'

NORTH DRIVE 40'

B E S E E R R

SOUTH DRIVE 40'

ARMOUR RD 60'

32466	21
32434	22
32454	23
32474	24
32494	25
32515	26
32535	27
32555	19
32576	28
32596	29
32616	30
32636	31
32656	32
32677	33
32697	34
32717	35
32737	36
32757	37
32777	

GROVELAND DRY 50'

LAKE ROAD 60'


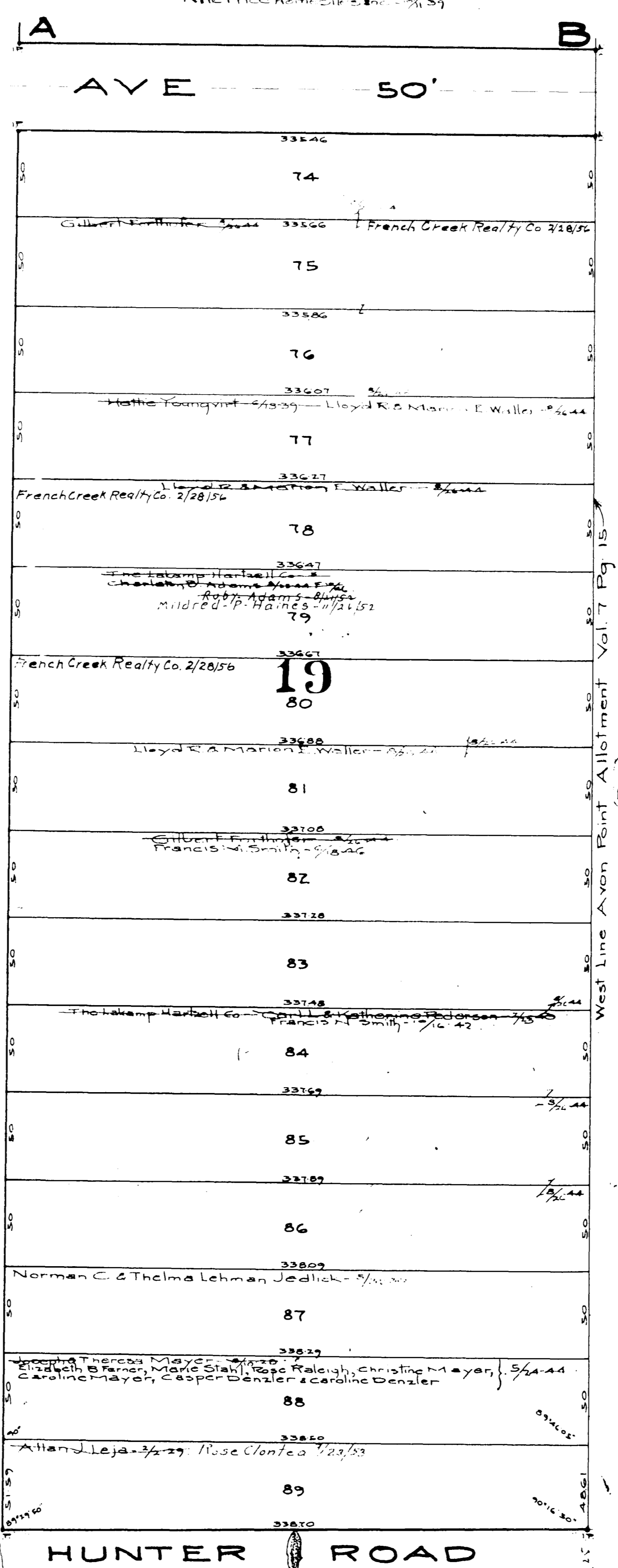
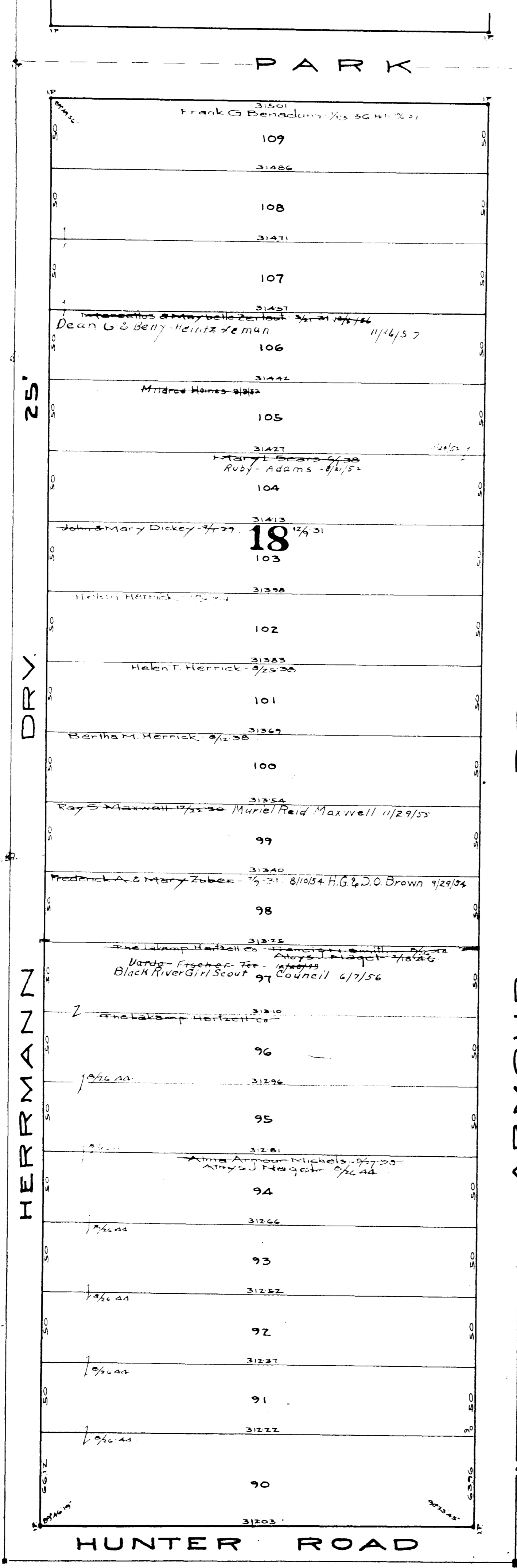
ARMOUR ROAD 60'

5826	2
5826	3
5826	4
5826	5
5826	6
5826	7
5826	8
5826	9
5826	10
5826	11
5826	12
5826	13
5826	14
5826	15
5826	16
5826	17
5826	18
5826	19
5826	20

NORTH DRV. 40'


COPYRIGHT 1962
 U.S. CODE, TITLE 17
 LORAIN COUNTY, OHIO
 Reproduced by,
 Allied Microfilm Corp.
 Akron, Ohio

AVON LAKE VILLAGE

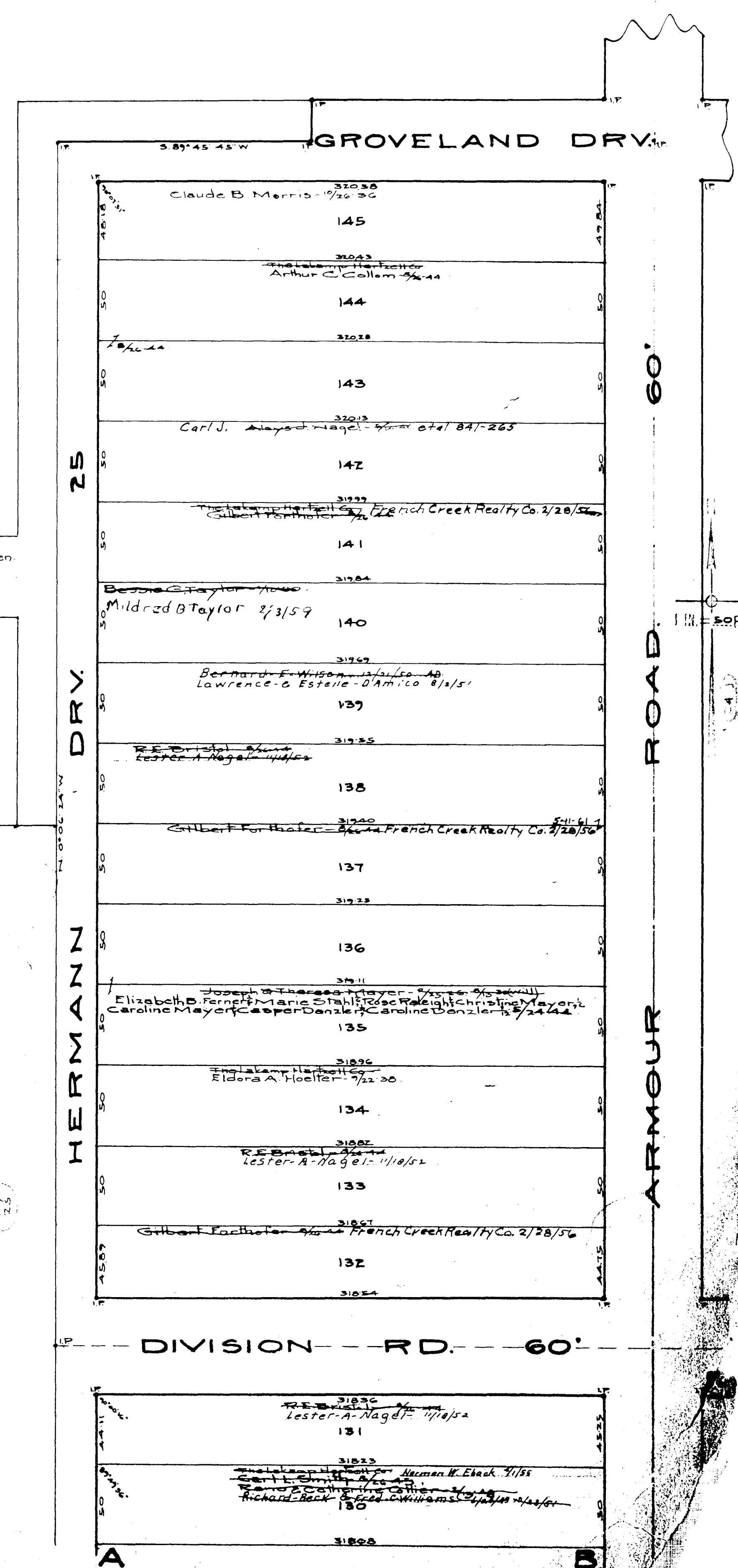


COPYRIGHT 1962
 U.S. CODE, TITLE 17
 LORAIN COUNTY, OHIO
 Reproduced by,
 Allied Microfilm Corp.
 Akron, Ohio

AVON LAKE VILLAGE



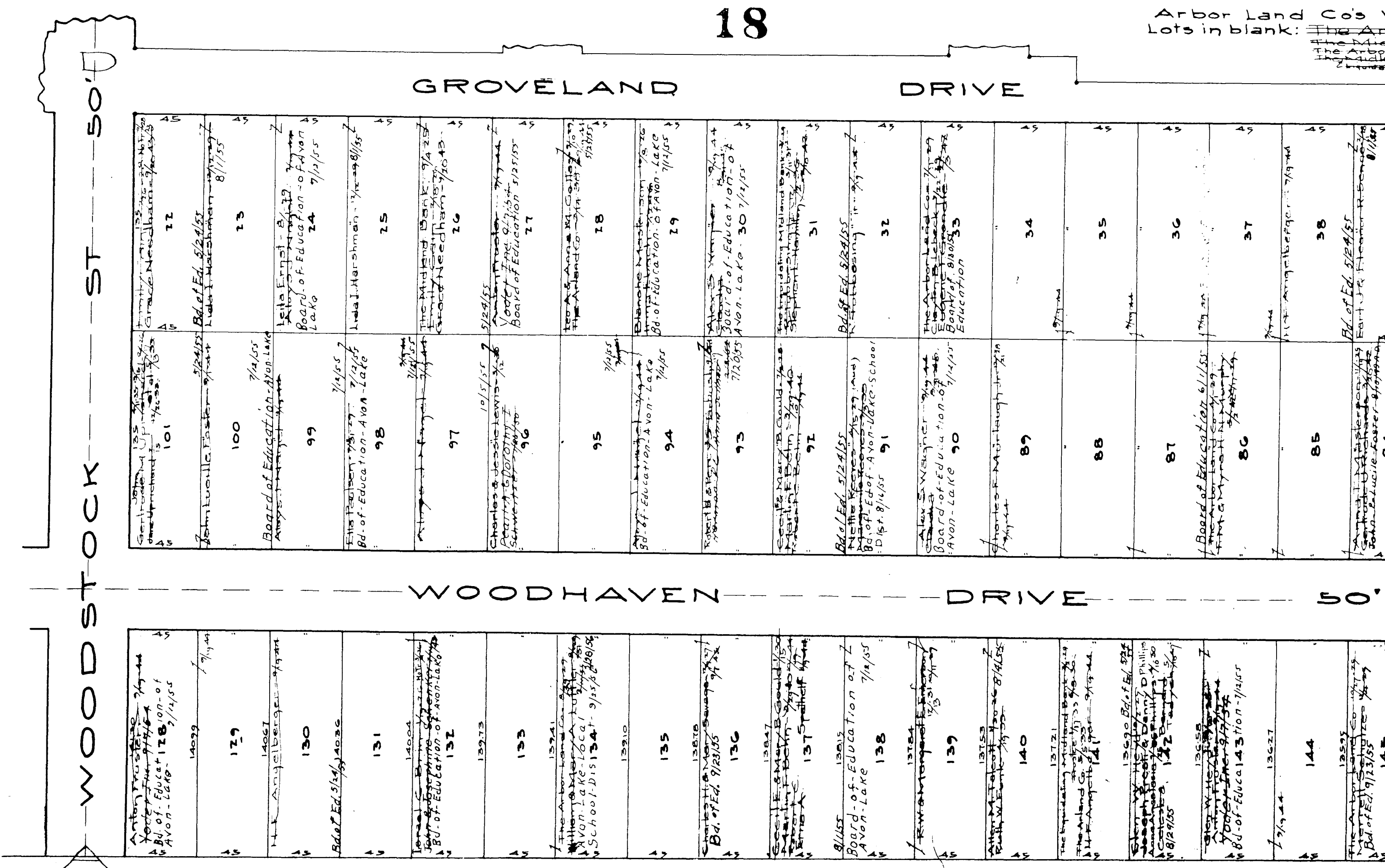
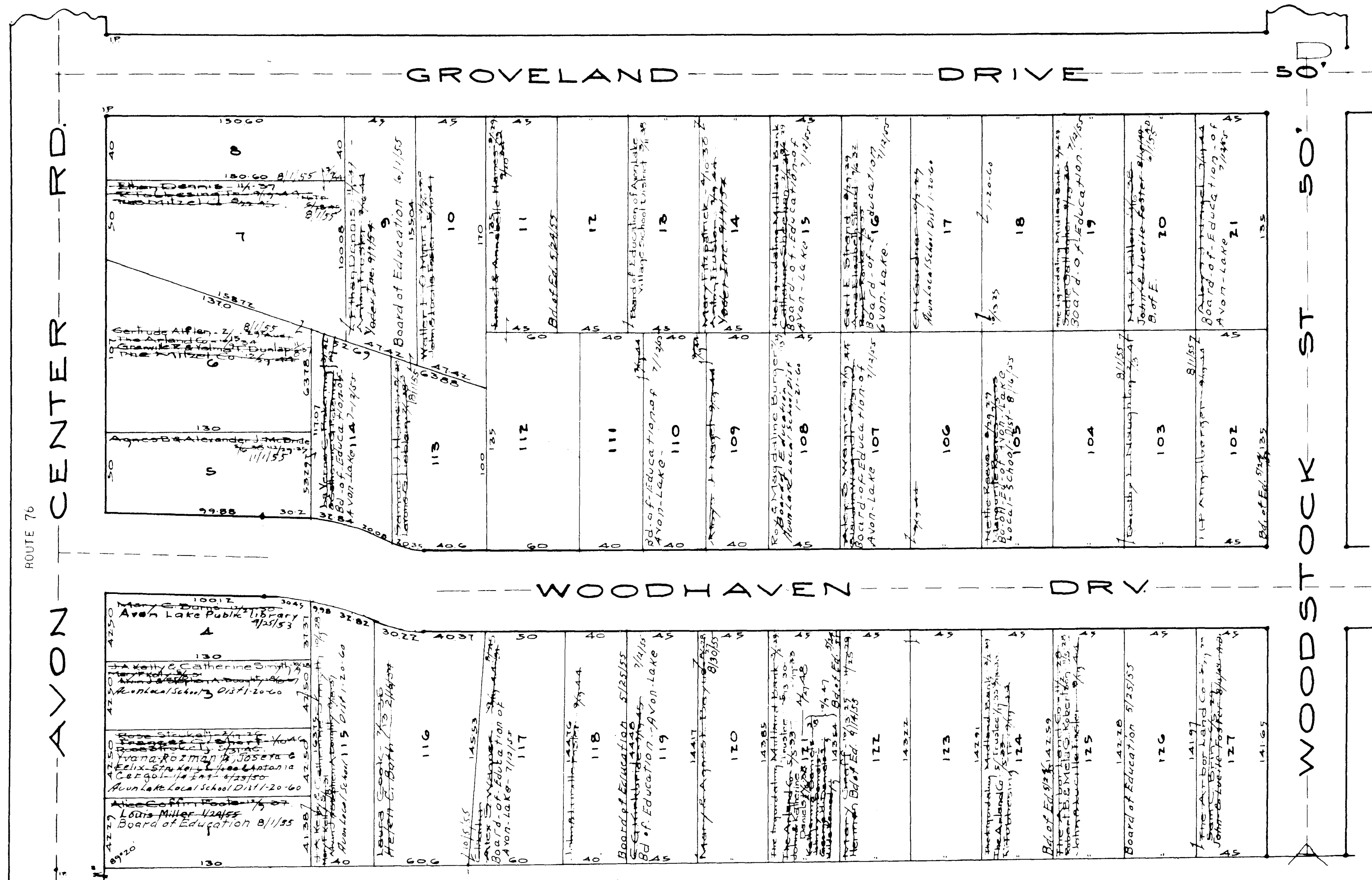
Avon Vineyard Vol II Pg 34
 Lots in blank: The Lackamp Hartzell Co.
 Alma Armour Nichols 3/2/38
 Rile Fred Homeboles Inc 7/1/33



18

COPYRIGHT 1962
 U.S. CODE, TITLE 17
 LORAIN COUNTY, OHIO
 Reproduced by,
 Allied Microfilm Corp.
 Akron, Ohio

AVON LAKE VILLAGE



Arbor Land Co's Woodhaven Beach Sub^{#2} Vol. 12 Pg 10
 Lots in blank: The Arbor Land Co
 The Arbor Land Co
 The Arbor Land Co
 The Arbor Land Co

AVON LAKE VILLAGE

COPYRIGHT 1962
 U.S. CODE, TITLE 17
 LORAIN COUNTY, OHIO
 Reproduced by,
 Allied Microfilm Corp.
 Akron, Ohio

GROVELAND DRIVE

50'

ST.

LEWIS

83	Claudia W. ...	Harold ...	40
82	...	Irma E. Bach ...	41
81	...	Mary ...	42
80	44
79	45
78	46
77	47
76	48
75	49
74	50
73	51
72	52
71	53
70	54
69	55
68	56
67	57
66	58
65	59
64	60
63	61
62	62

WOODIAKEZ DRY

50'

146	J.D. Diehl
147
148
149
150
151
152
153
154
155
156
157
158
159
160
161
162
163
164
165
166
167

HERRMANN - DRIVE - 50'

AVON LAKE VILLAGE

COPYRIGHT 1962
 U.S. CODE, TITLE 17
 LORAIN COUNTY, OHIO
 Reproduced by,
 Allied Microfilm Corp.
 Akron, Ohio

24
N

176
91