

MAP OF AVON VILLAGE

AVON TWP S.W. Corner

Sec 1

Scale 1" = 300'



Emilia Deagan 1/2 28  
John Hermon 1/2 28  
Mike Hermon 1/2 28  
Joe Hermon 1/2 28  
10-19-10

Geo. J. Miller  
5702 Ac.

Frank A. & Jessie M. Root 1/2 28

John H. & Betty Simpson 1/2 28  
Joseph & Katherine 1/2 28

Elmer & Clara Kidney 1/2 28  
Clara J. Kidney 1/2 28

James Sawyer  
2422 Ac.

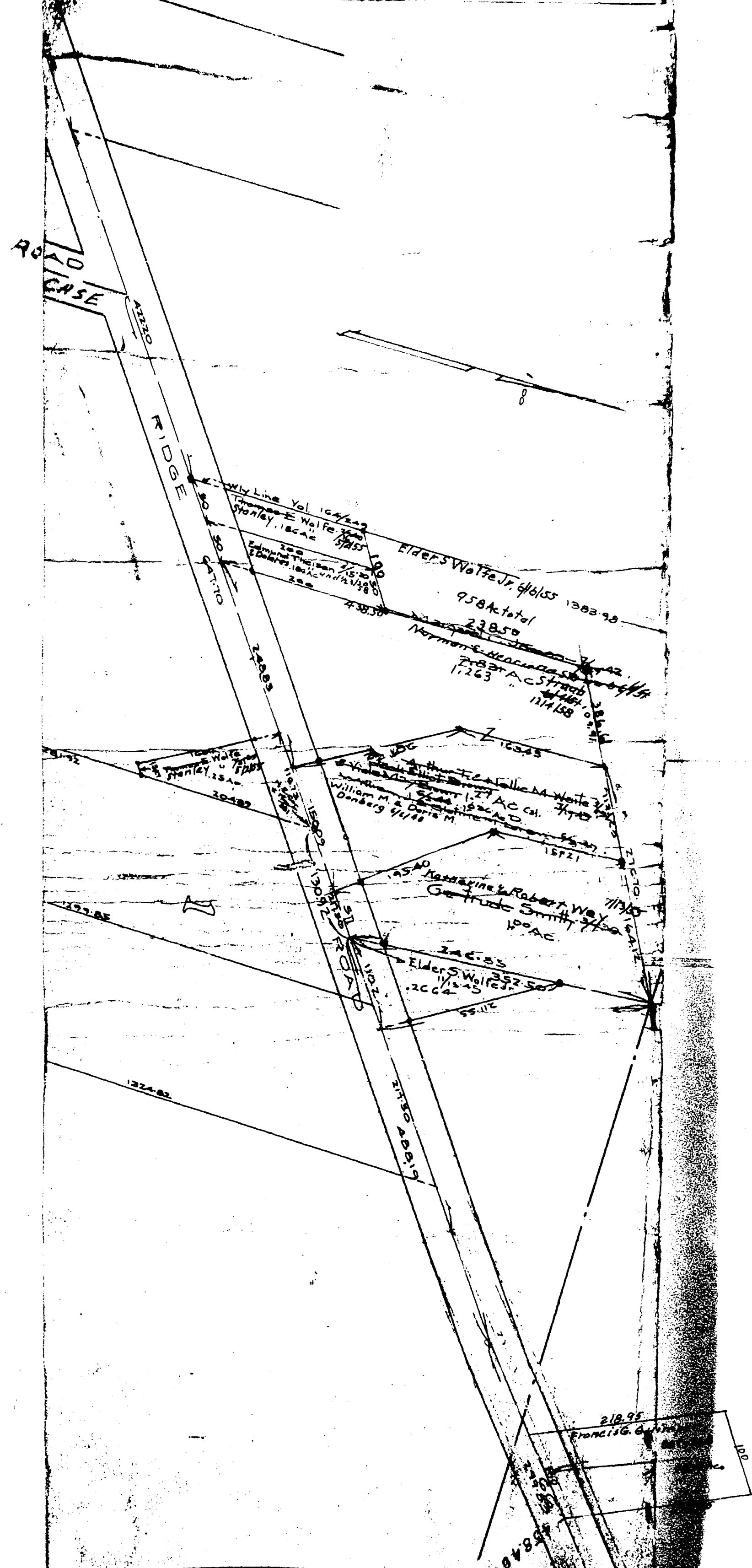
Louis F. & Bernida Christensen

Carl M. & Josephine

TOTAL 55

DETAIL OPPOSITE  
Pg. 1

MAP OF  
AVON VILLAGE

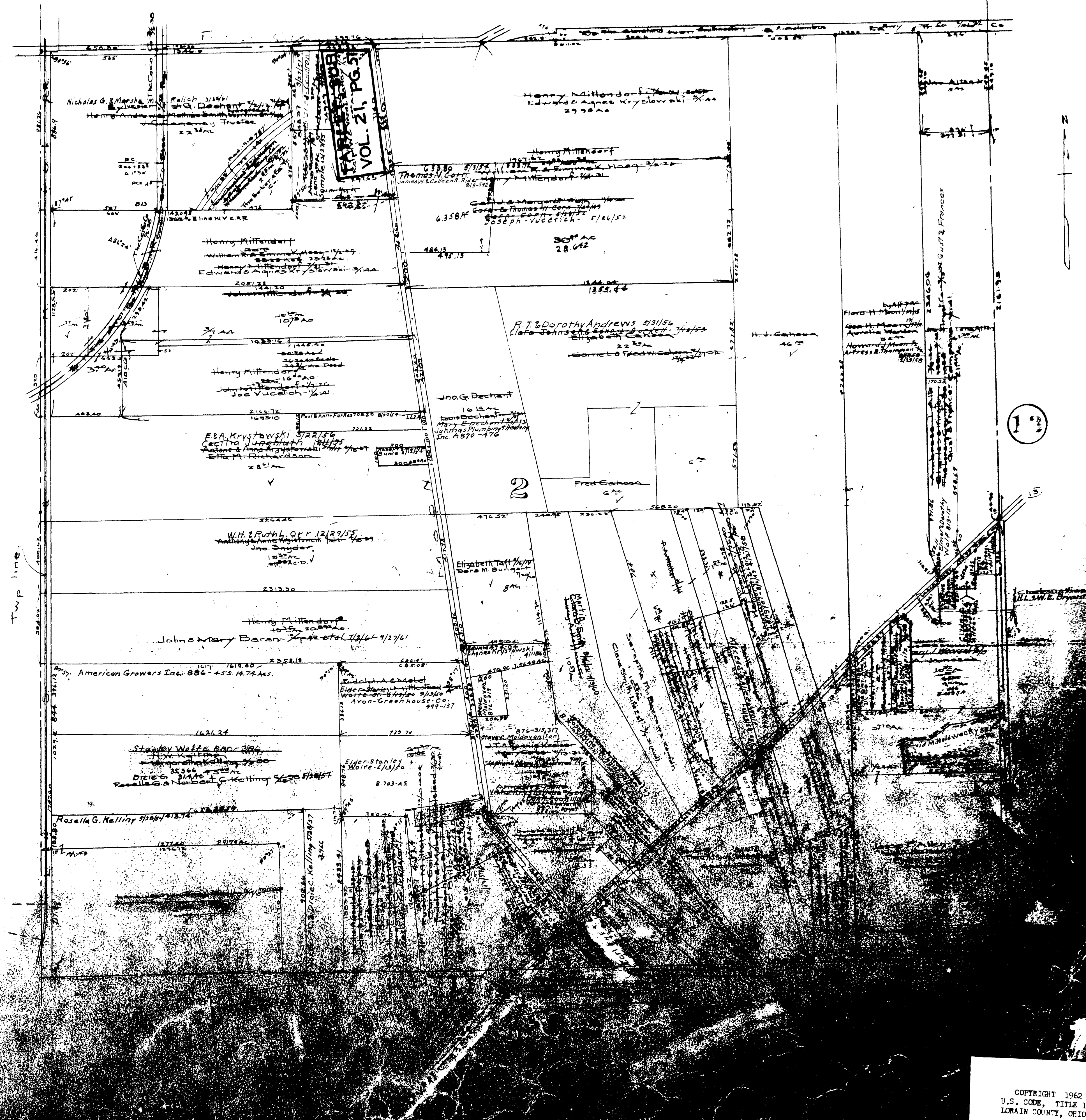


COPYRIGHT 1962  
U.S. CODE, TITLE 17  
LORAIN COUNTY, OHIO  
Reproduced by  
Allied Microfilm Corp.  
Akron, Ohio

1  
OPP

477066 Rd





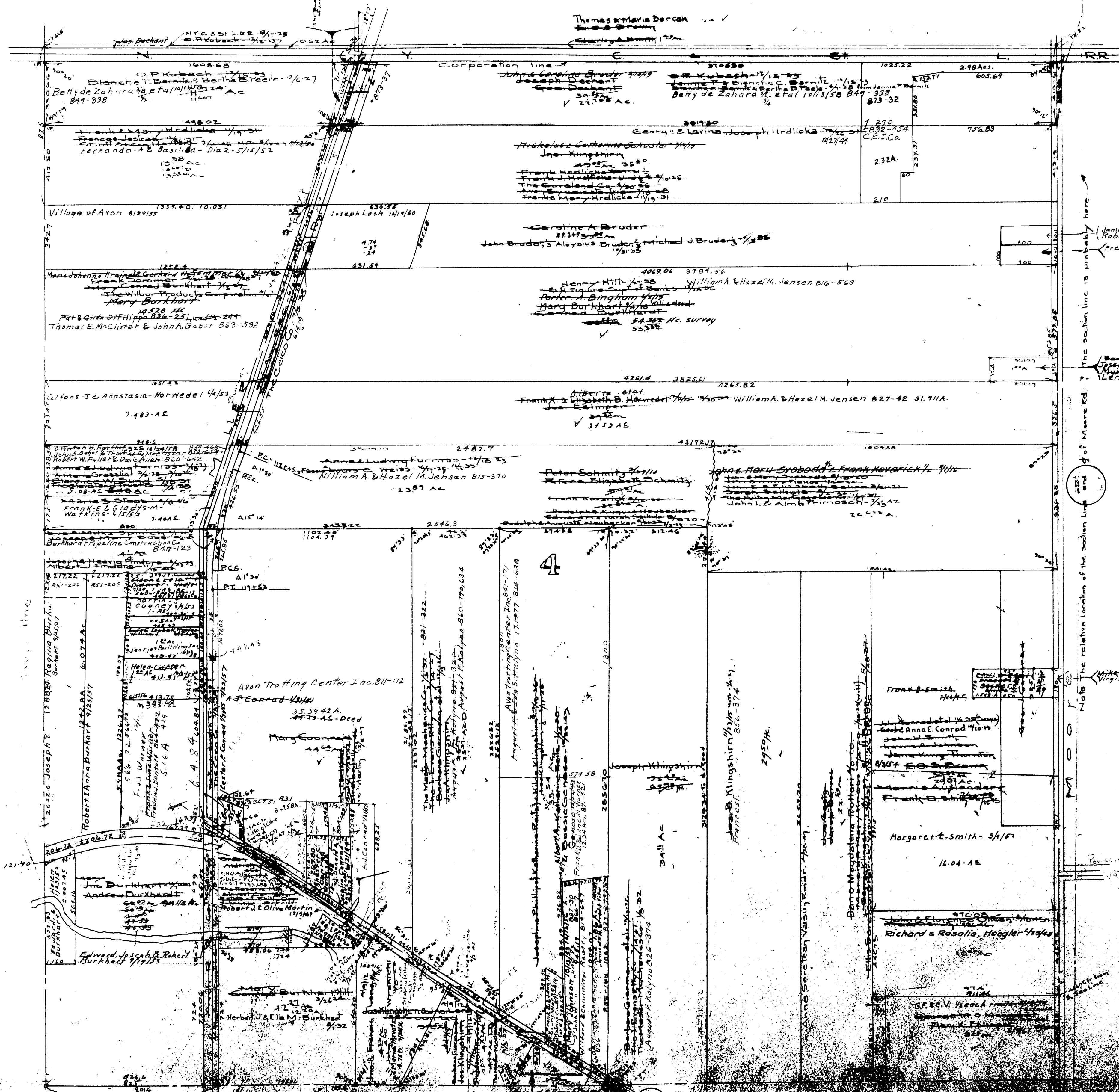
MAP OF  
AVON VILLAGE

COPYRIGHT 1962  
U.S. CODE, TITLE 17  
LORAIN COUNTY, OHIO  
Reproduced by,  
Allied Microfilm Corp.  
Akron, Ohio









The section line is probably here  
 James A. Bruder 851-49  
 Robert A. Lascher 854-324  
 Fred Jr. & Barbara C. Berner 813/159  
 The relative location of the section line and  
 of of Merse Rd. 7  
 Mike P. & T. A. Kish 11008  
 Virginia Mahal Mobley 810/61

MAP OF  
AVON VILLAGE

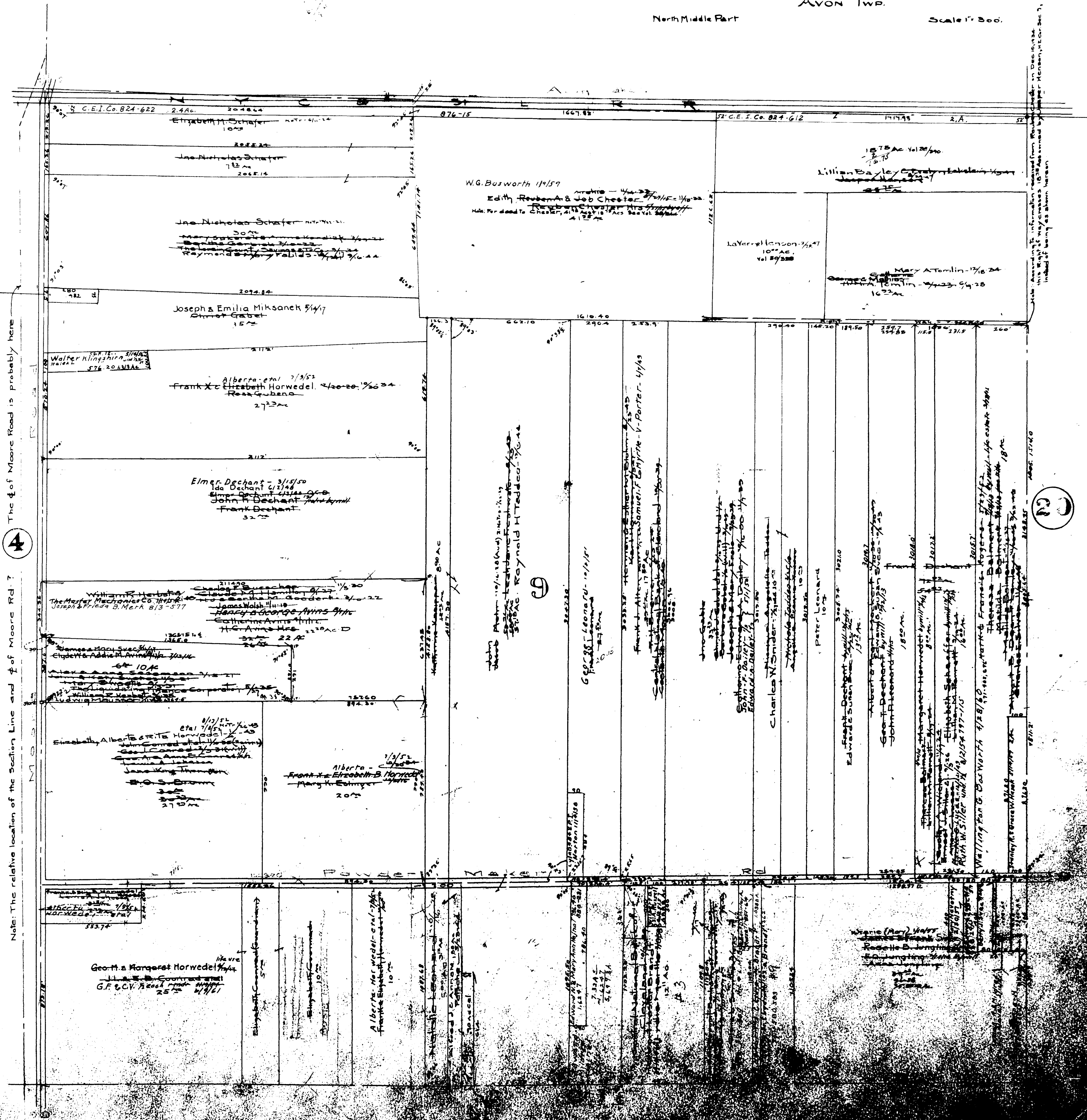
COPYRIGHT 1962  
U.S. CODE, TITLE 17  
LORAIN COUNTY, OHIO  
Reproduced by,  
Allied Microfilm Corp.  
Akron, Ohio



AVON TWP.

North Middle Part

Scale 1" = 300'



Jon R. & Joann C. Albert 8/68-137  
 Gerard B. Smith  
 819-379

Note: The relative location of the section line and 1/2 of Moore Rd. is probably here

4

9

32

MAP OF  
 AVON VILLAGE

COPYRIGHT 1962  
 U.S. CODE, TITLE 17  
 LORAIN COUNTY, OHIO  
 Reproduced by,  
 Allied Microfilm Corp.  
 Akron, Ohio





AVON TWP  
Section #10 Central Part  
Scale: 1" = 300ft

MAP OF  
AVON  
VILLAGE


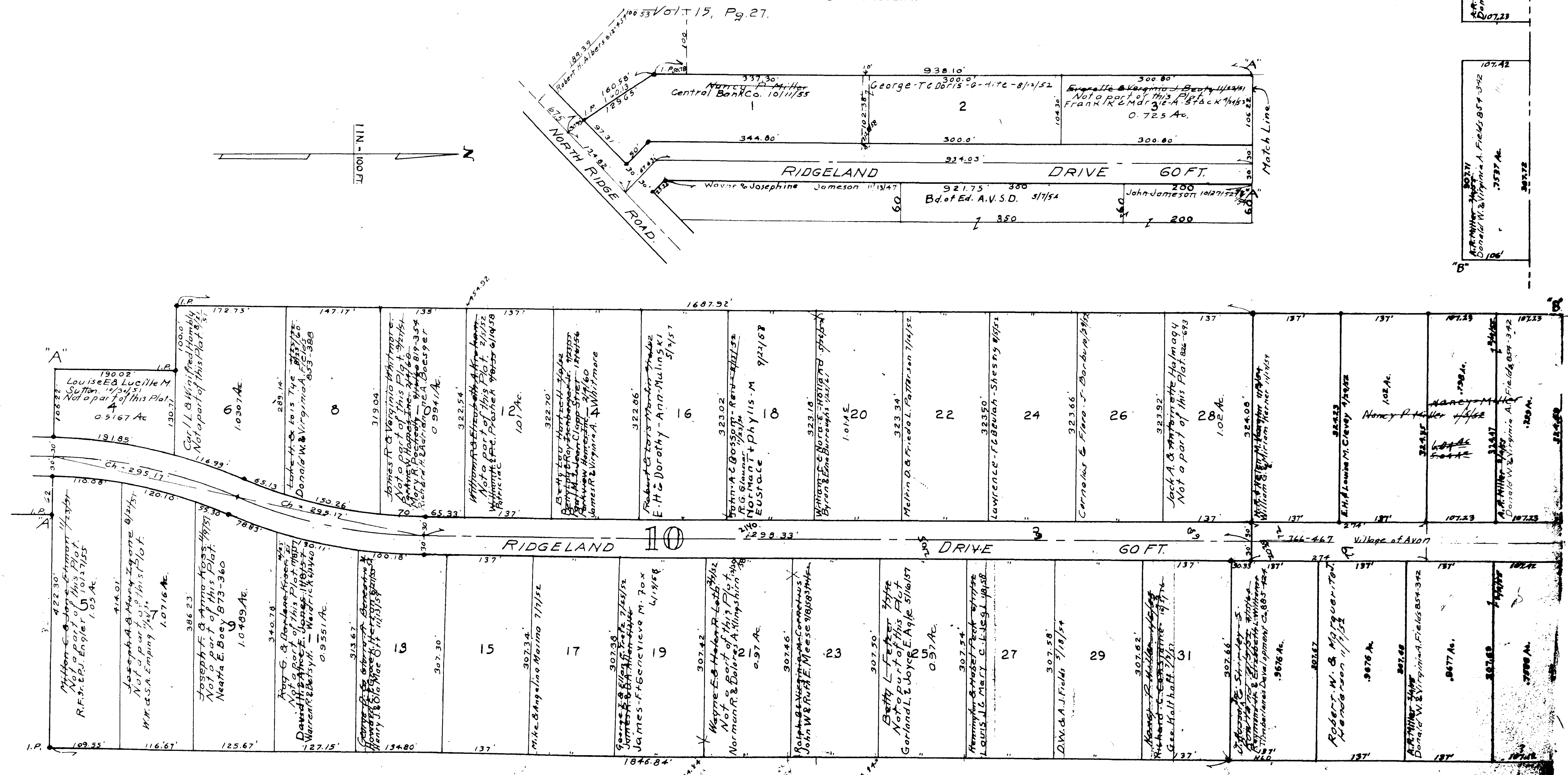
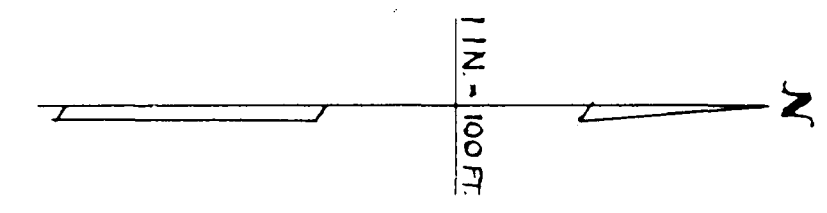
COPYRIGHT 1962  
U.S. CODE, TITLE 17  
LORAIN COUNTY, OHIO  
Reproduced by,  
Allied Microfilm Corp.  
Akron, Ohio







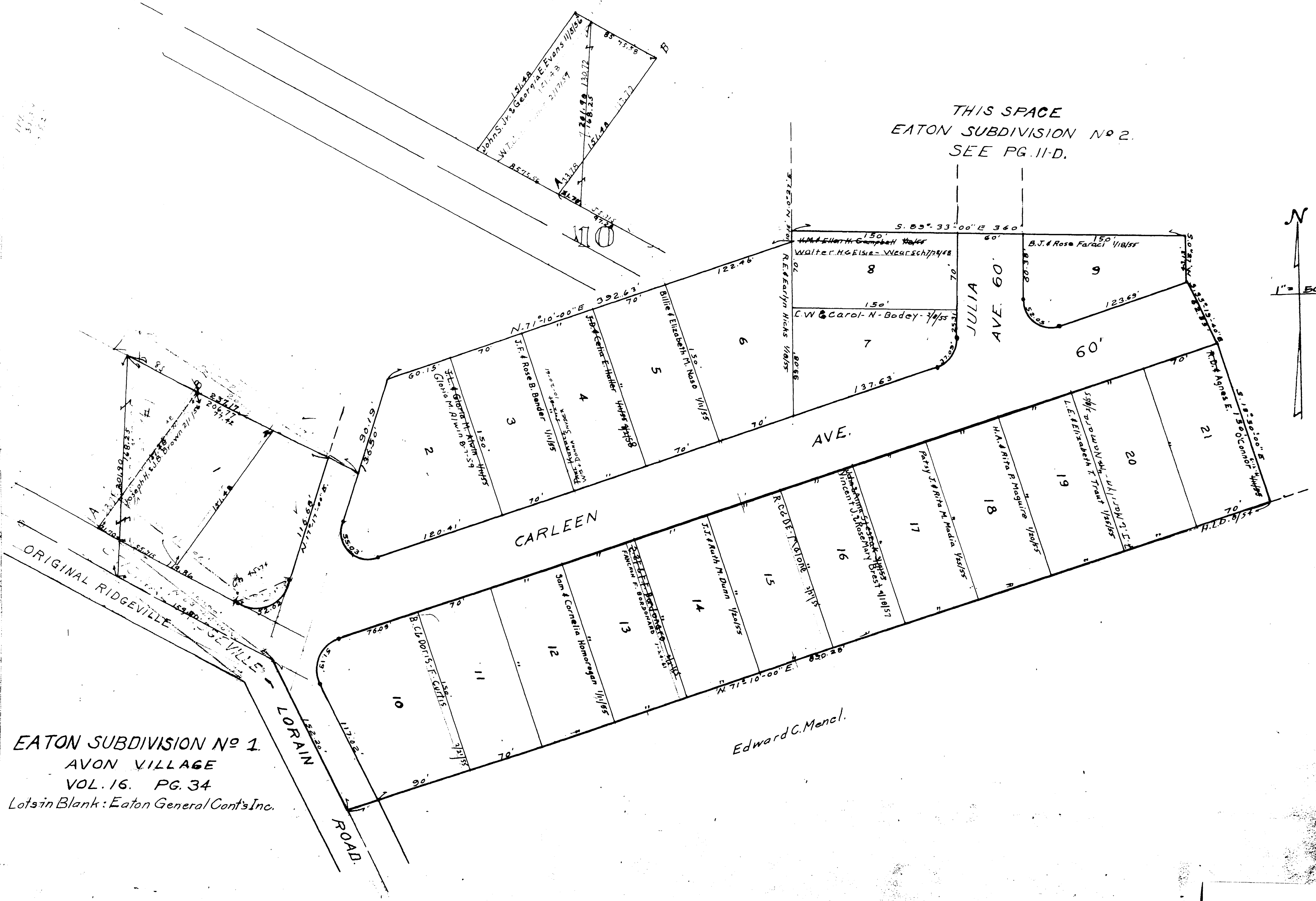
AVON ACRE FARMS  
 SUBDIVISION No 1.  
 Lots in Blank The A.R. Miller Construction Co. Inc.  
 63 Vol. 15, Pg. 27.



MAP OF  
 AVON VILLAGE

COPYRIGHT 1962  
 U.S. CODE, TITLE 17  
 LOHAIN COUNTY, OHIO  
 Reproduced by,  
 Allied Microfilm Corp.  
 Akron, Ohio





THIS SPACE  
 EATON SUBDIVISION No 2.  
 SEE PG. II-D.

EATON SUBDIVISION No 1  
 AVON VILLAGE  
 VOL. 16. PG. 34  
 Lots in Blank: Eaton General Cont's Inc.

Edward C. Mencl.

MAP OF  
 AVON VILLAGE

COPYRIGHT 1962  
 U.S. CODE, TITLE 17  
 LORAIN COUNTY, OHIO  
 Reproduced by,  
 Allied Microfilm Corp.  
 Akron, Ohio

11  
 C

36  
 10



FOR THIS PART  
SEE PG. 11-E.



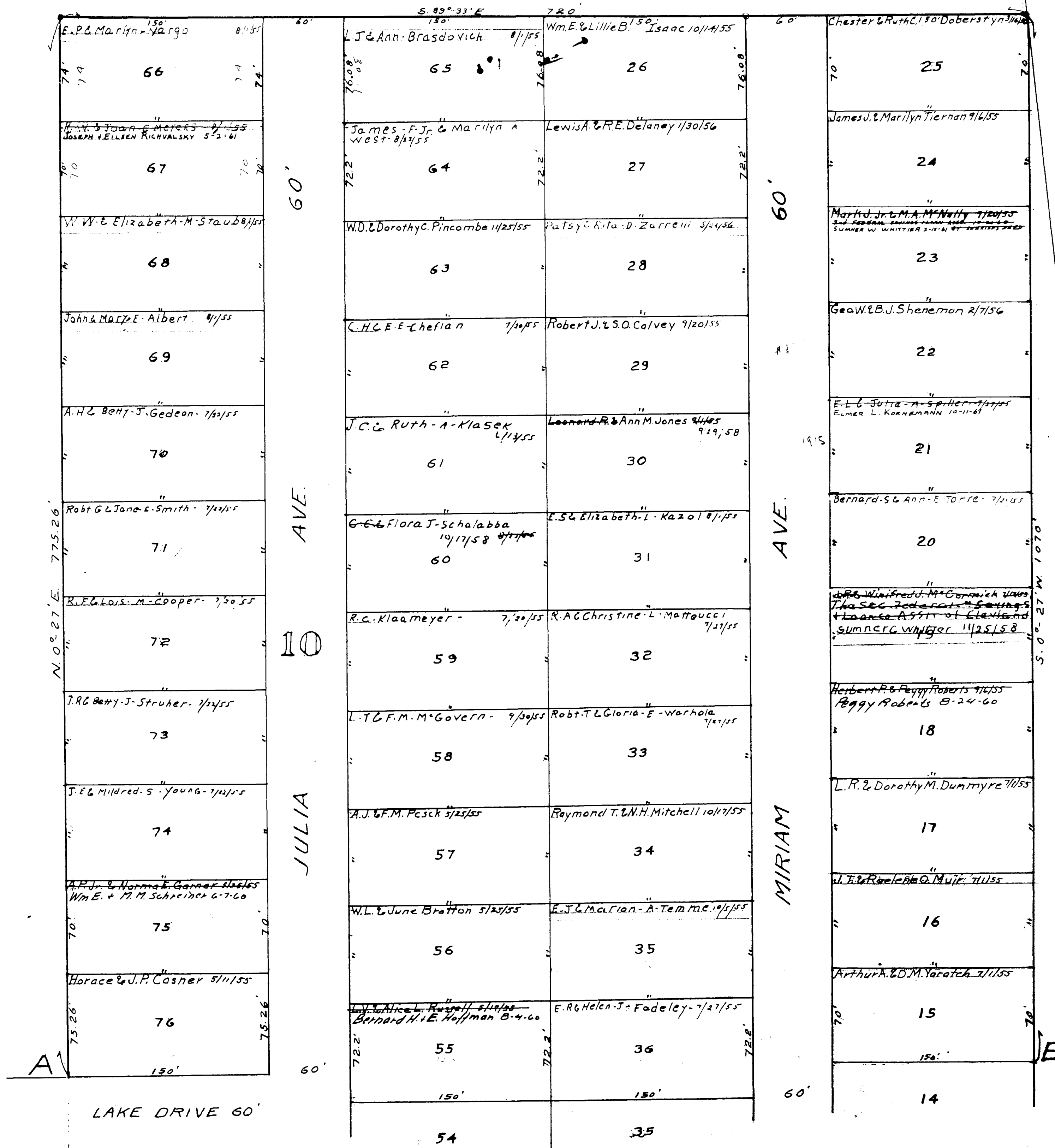
EATON SUBDIVISION N<sup>o</sup> 2  
 AVON VILLAGE.  
 Lots in Blank: Eaton General Contractors, Inc.  
 VOL. 16, PG. 40  
 CORRECTION PLAN VOL. 17, PG. 21-A

THIS SPACE  
 EATON SUBDIVISION N<sup>o</sup> 1  
 PAGE 11-C.

MAP OF  
 AVON VILLAGE



EATON SUBDIVISION No 2  
 AVON VILLAGE  
 Lots in Blank: Eaton General Contractors Inc.  
 VOL. 16, PG. 40  
 CORRECTION PLAN VOL. 17, PG. 21-A.

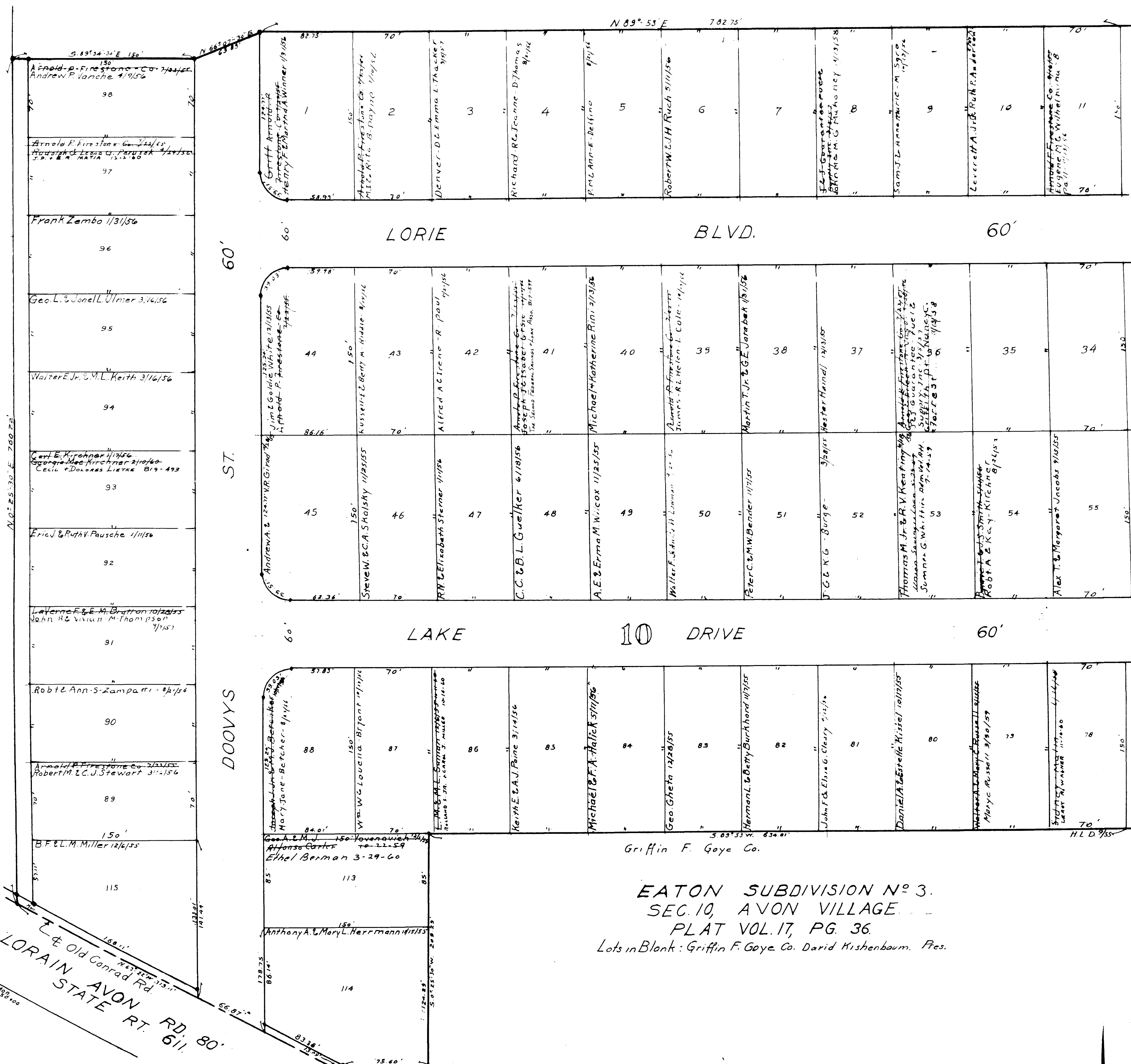


MAP OF  
 AVON VILLAGE

FOR THIS PART SEE PG. 11-D.



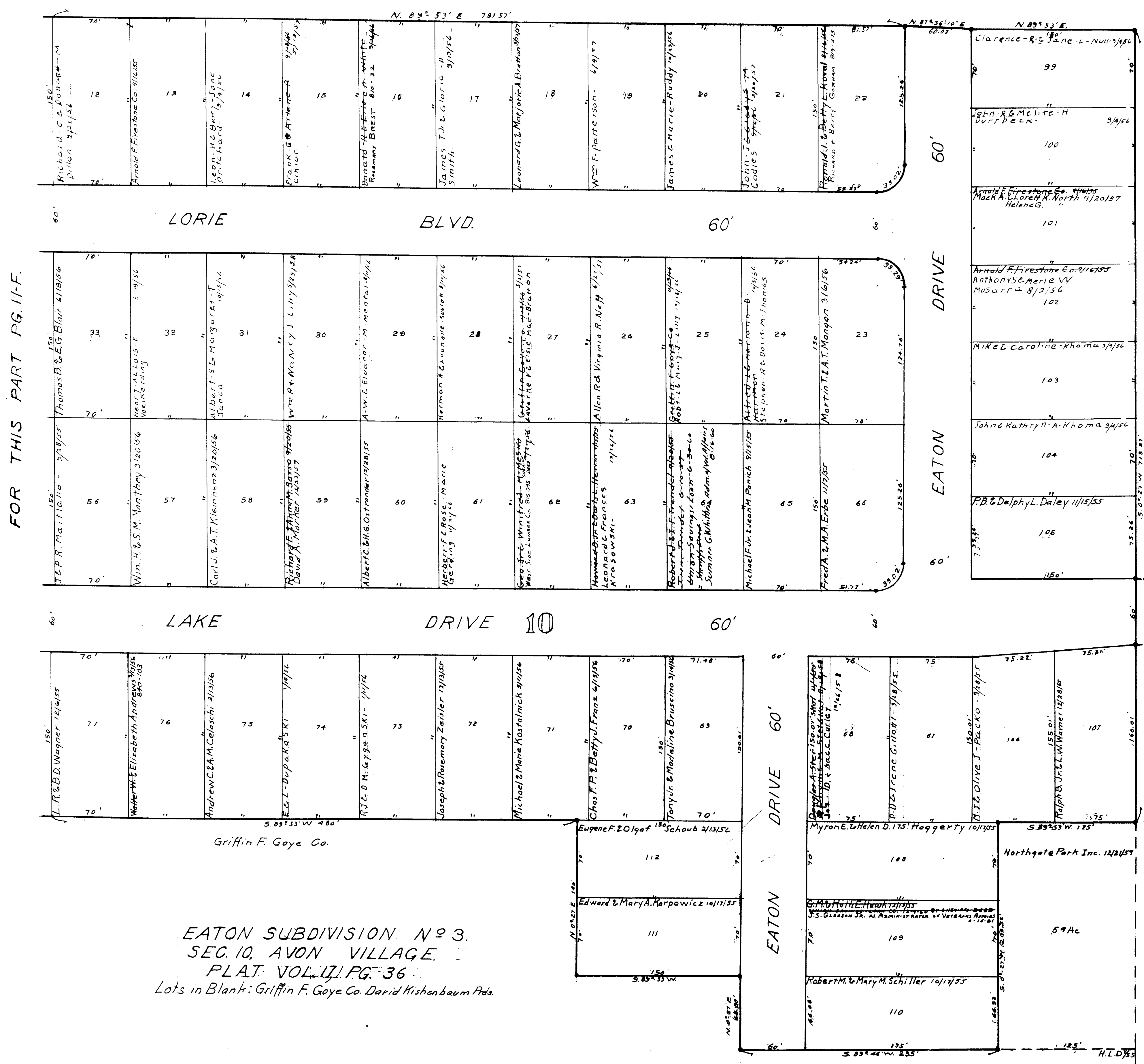
Eaton Subdivision No 4



FOR THIS PART PG. 11 G.



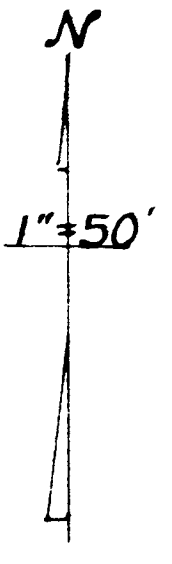
Eaton Subdivision No 4



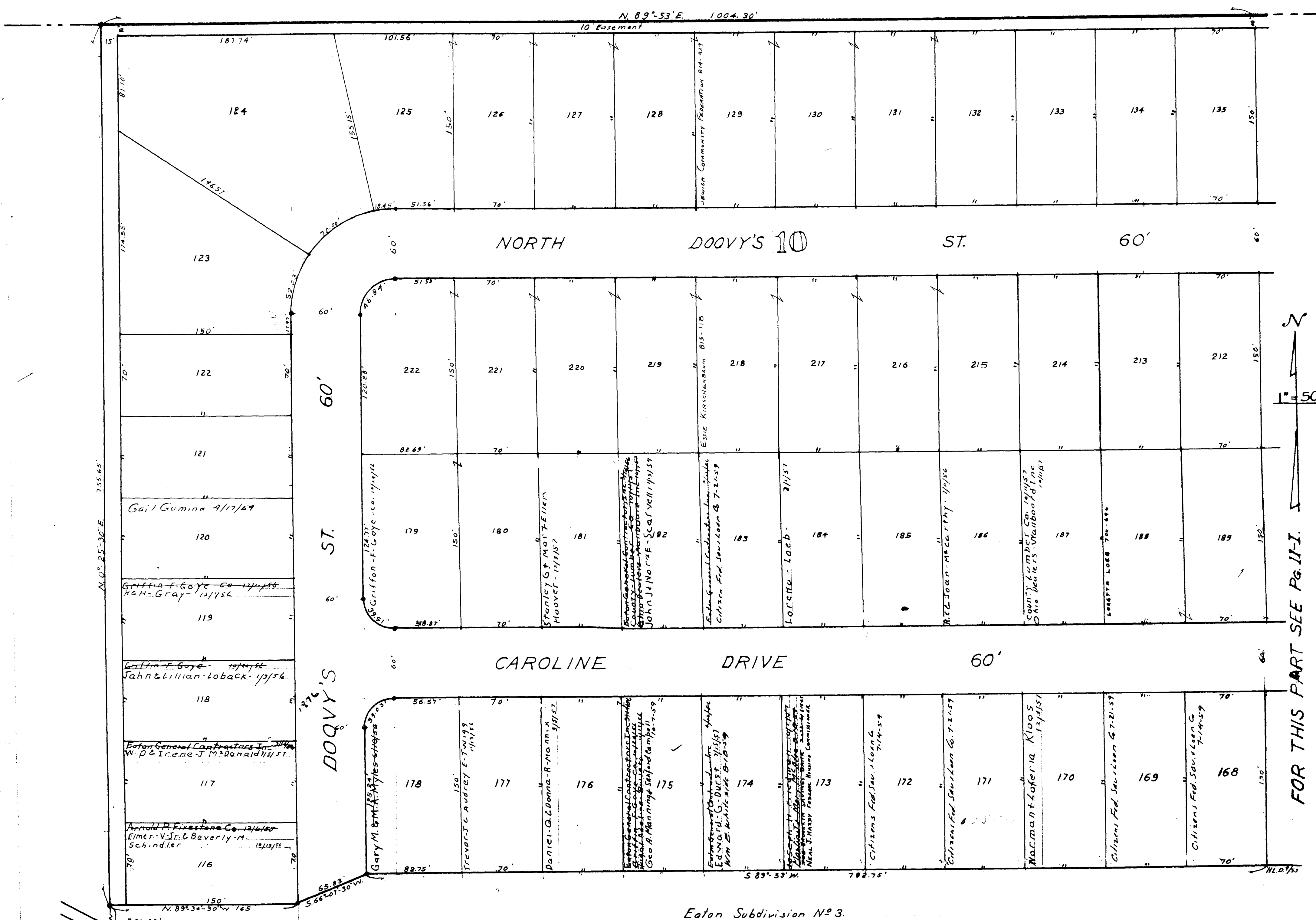
FOR THIS PART PG. 11-F.

EATON SUBDIVISION NO 3  
 SEC. 10, AVON VILLAGE  
 PLAT VOL. 17, PG. 36  
 Lots in Blank: Griffin F. Goye Co. David Kishenbaum Pts.

MAP OF AVON VILLAGE



EATON SUBDIVISION No 4.  
 SEC. 10, AVON VILLAGE.  
 PLAT VOL. 107 PG. 37.  
 Lots in Blank: Griffin F. Goye & David Kirschenbaum Pres.  
 117-222 Essie Kirschenbaum & A.P. Goulder 12/27/55



N  
 1" = 50'  
 FOR THIS PART SEE Pg. II-I.

Old Conrad Rd.  
 LORAIN - AVON RD. 80  
 STATE RT. 611.

Eaton Subdivision No 3.

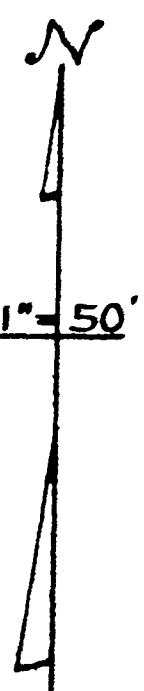
MAP OF  
 AVON VILLAGE



EATON SUBDIVISION No. 4.  
SEC. 10, AVON VILLAGE.  
PLAT VOL. 17, PG. 37  
Lots in Blank: Griffin F. Goye Co. David Kirschenbaum Pres.

9

FOR THIS PART SEE PG. 11-H.



Eaton Subdivision No. 2.

Eaton Subdivision No. 3.

MAP OF  
AVON VILLAGE

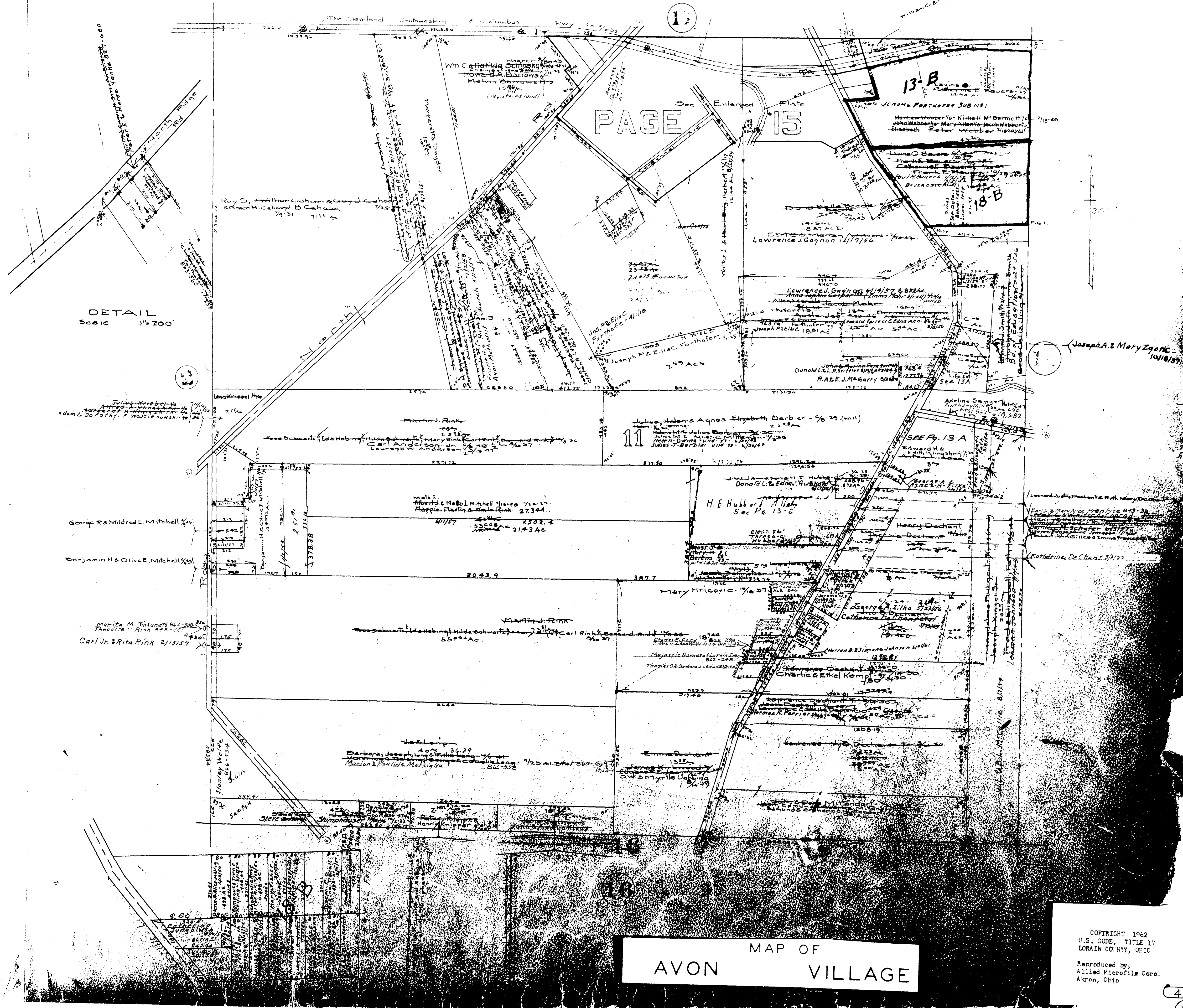
MAP OF  
AVON VILLAGE

FRENCH CREEK  
Avon Twp Sec #10  
Scale 1" = 100'  
Jonathon Gibbs' Addition Vol 1 Pg 2

COPYRIGHT 1962  
U.S. CODE, TITLE 16  
LORAIN COUNTY, OHIO  
Reproduced by  
Allied Microfilm Corp.  
Akron, Ohio







DETAIL  
Scale 1"=200'

PAGE 15

AVON MAP OF  
VILLAGE

COPYRIGHT 1962  
U.S. CODE, TITLE 17  
LORAIN COUNTY, OHIO  
Reproduced by,  
Allied Microfilm Corp.  
Akron, Ohio

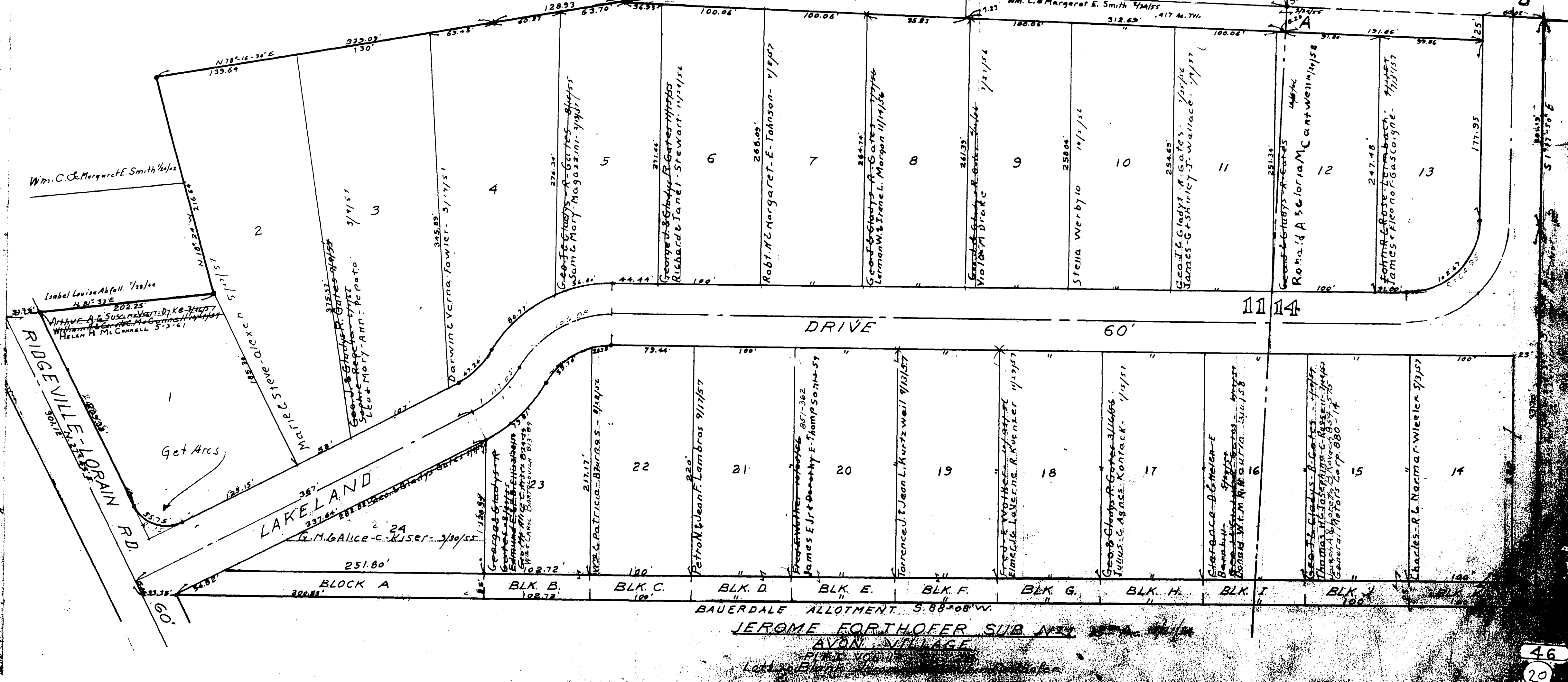
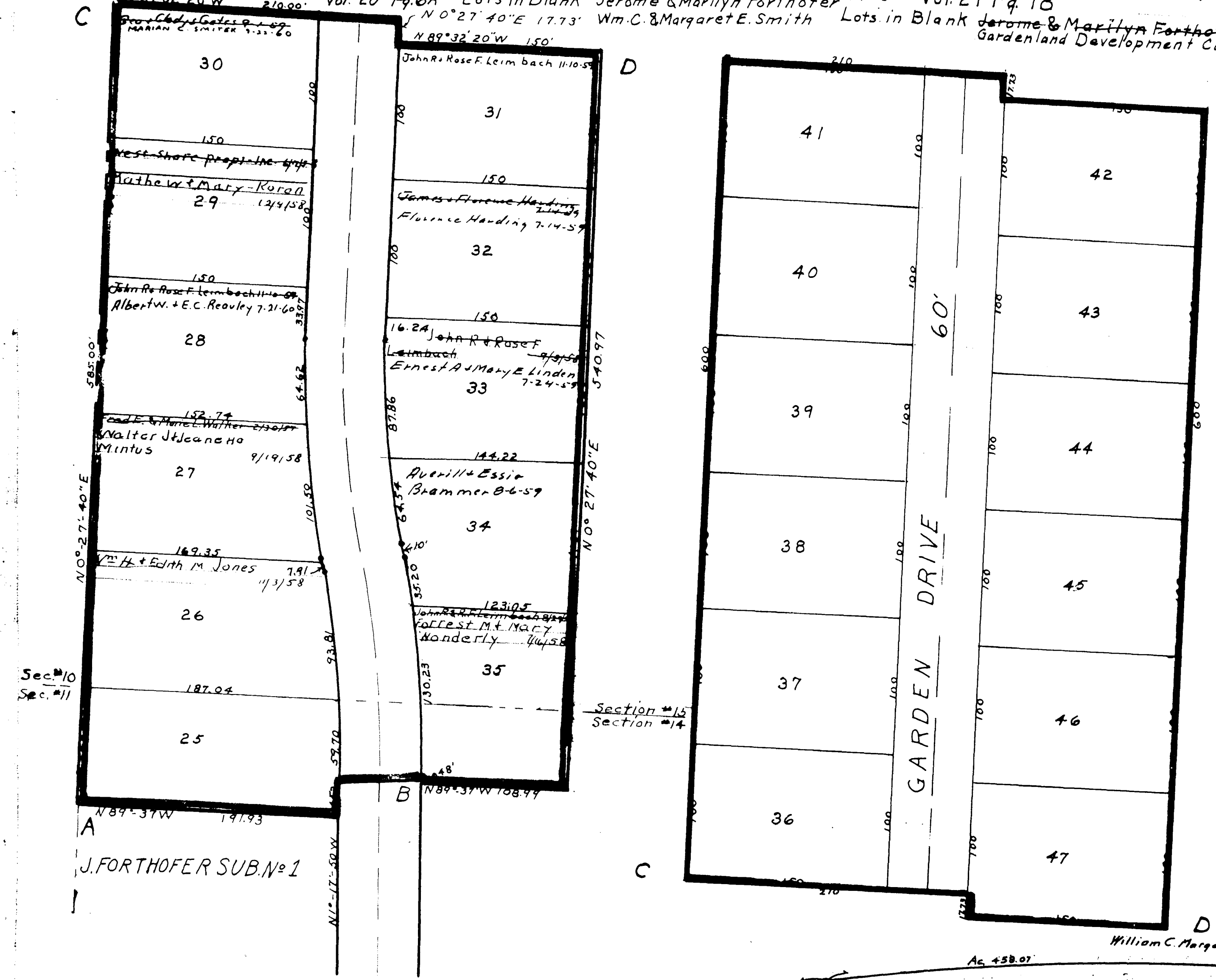


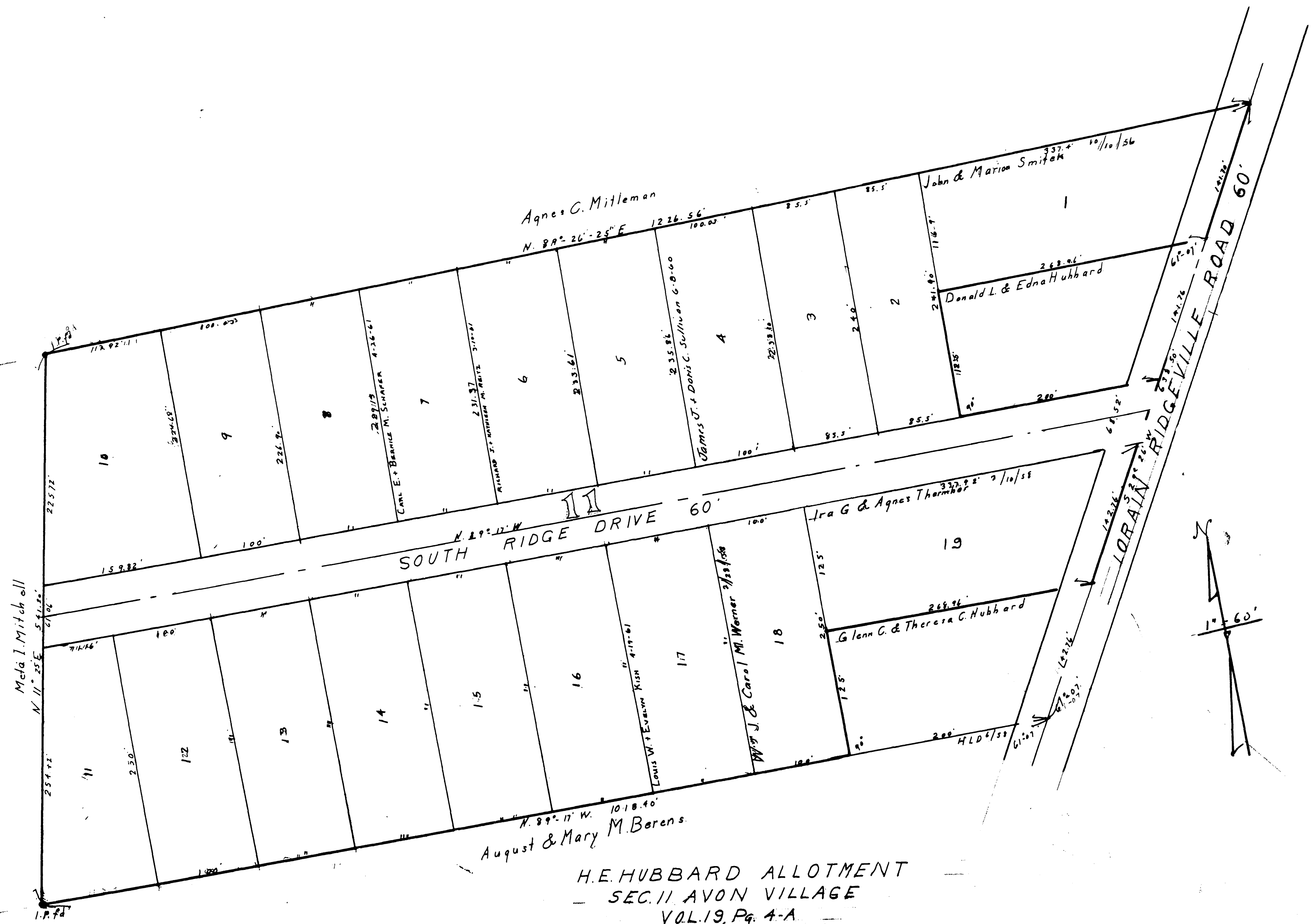


Sec 10 Sec 15  
JEROME FORTHOFFER SUB No 2 Vol. 20 Pg. 6A Lots in Blank Jerome & Marilyn Forthofer No 3 Vol. 21 Pg. 18  
N 89° 32' 20" W 150' Wm. C. & Margaret E. Smith Lots in Blank Jerome & Marilyn Forthofer  
Gardenland Development Corp. 11/14/59

COPYRIGHT 1962  
U.S. CODE, TITLE 17  
LOHAIN COUNTY, OHIO  
Reproduced by  
Allied Microfilm Corp.  
Akron, Ohio

MAP OF  
AVON VILLAGE





SOUTH RIDGE DRIVE 60'

LORAIN RIDGEVILLE ROAD 60'

H.E. HUBBARD ALLOTMENT  
- SEC. 11 AVON VILLAGE  
VOL. 19, Pg. 4-A  
Lots in Blank: H.E. Hubbard

AVON MAP OF VILLAGE

COPYRIGHT 1962  
U.S. CODE, TITLE 17  
LORAIN COUNTY, OHIO  
Reproduced by  
Allied Microfilm Corp.  
Akron, Ohio

13  
C

47  
21



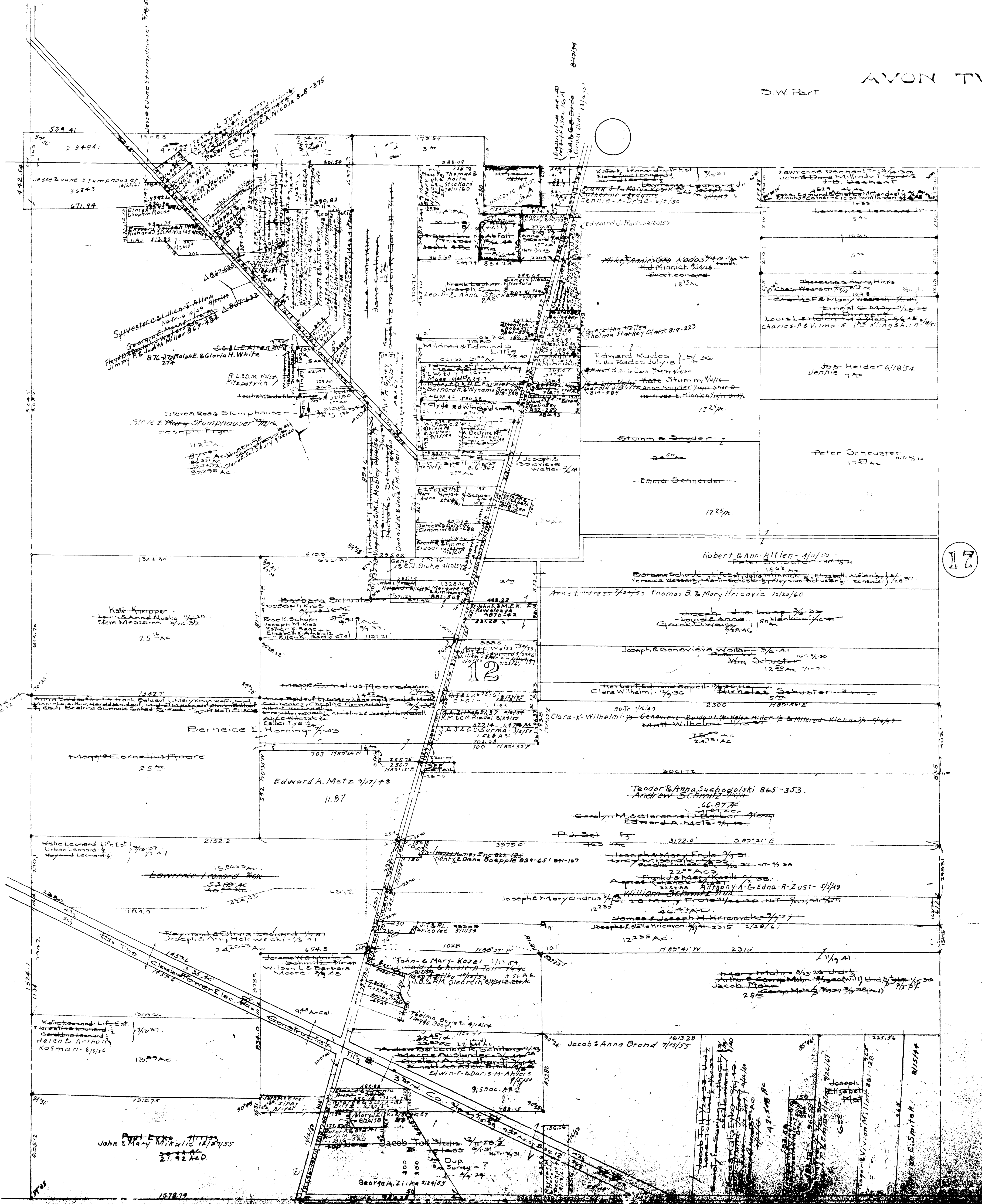




AVON TWP

S.W. Part

Scale 1" = 300'

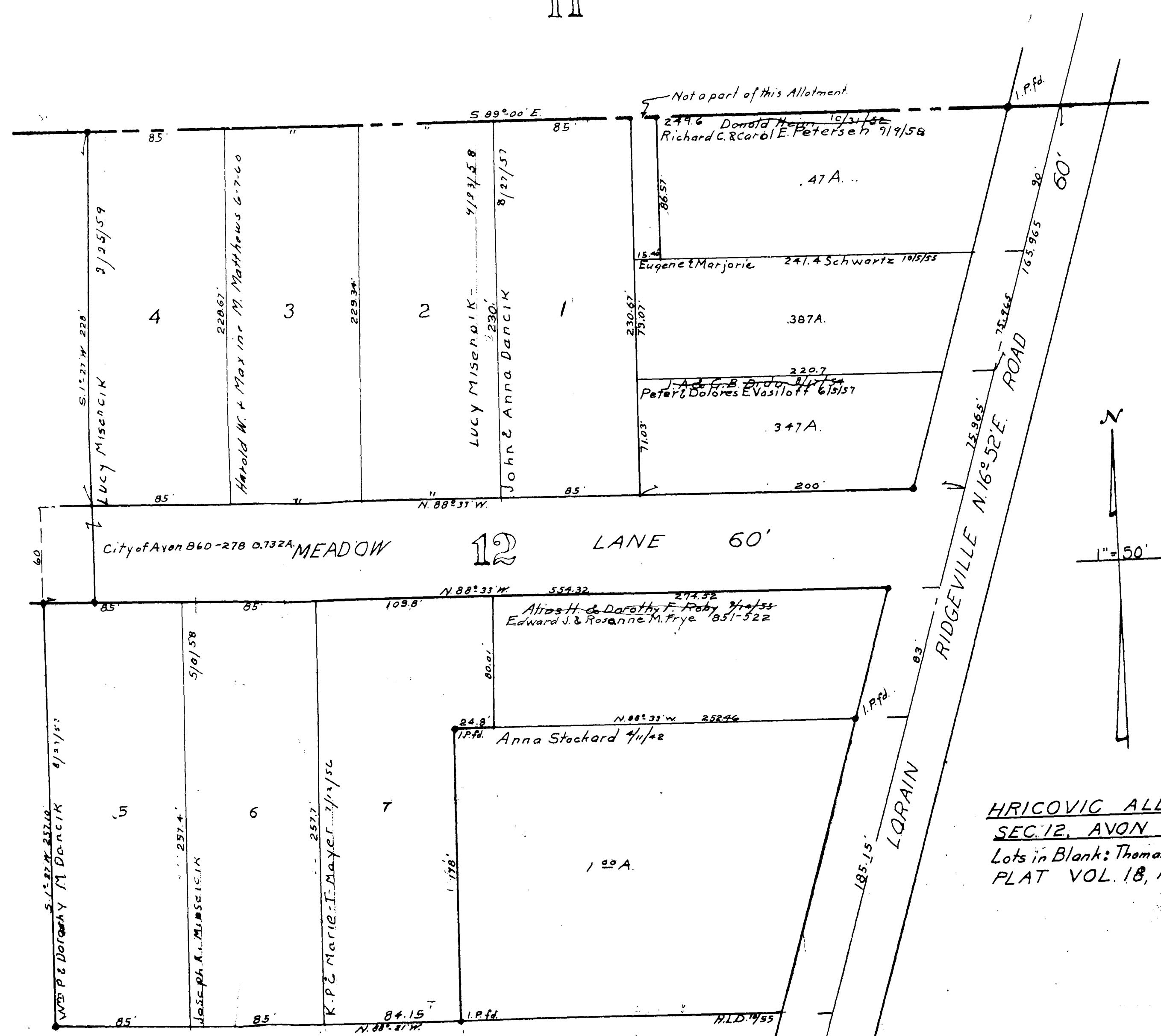


COPYRIGHT 1962  
 U.S. CODE, TITLE 17  
 LOHAIN COUNTY, OHIO  
 Reproduced by,  
 Allied Microfilm Corp.  
 Akron, Ohio

AVON VILLAGE



11



HRICOVIC ALLOTMENT  
SEC 12, AVON VILLAGE  
 Lots in Blank: Thomas B. Hricovic.  
 PLAT VOL. 18, PG. 20-A.


MAP OF  
**AVON VILLAGE**

18

AVON TWP.

South Central Part

Scale 1:300



Note: Data in green is from File No. 117171-5157978-7-24

Note: Data in blue is from File No. 117171-5157978-7-24

MAP OF AVON VILLAGE

COPYRIGHT 1962 U.S. CODE, TITLE 17 IOPAIN COUNTY, OHIO Reproduced by Allied Microfilm Corp. Akron, Ohio



17 OPP

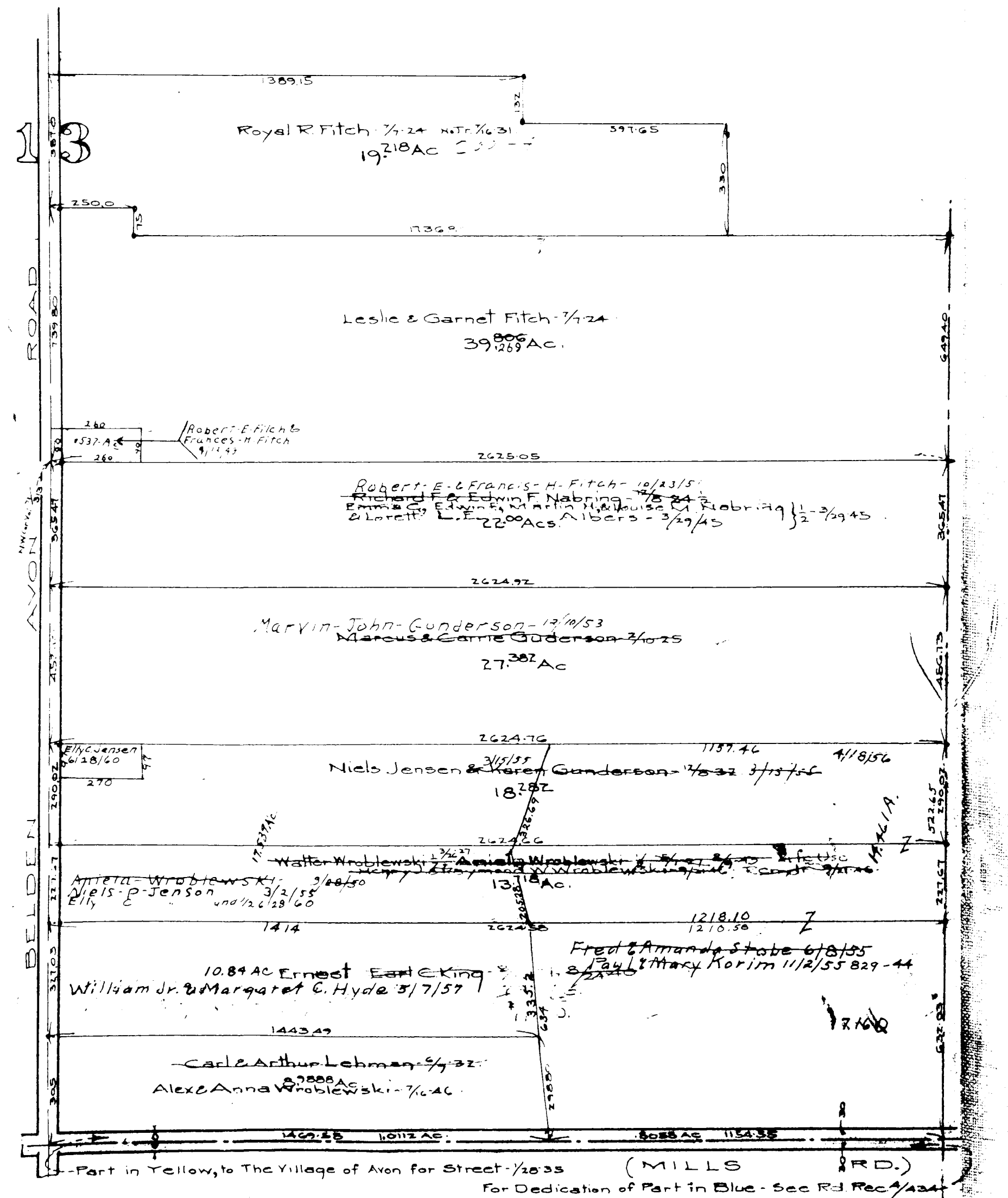
OP-17

# MAP OF AVON VILLAGE

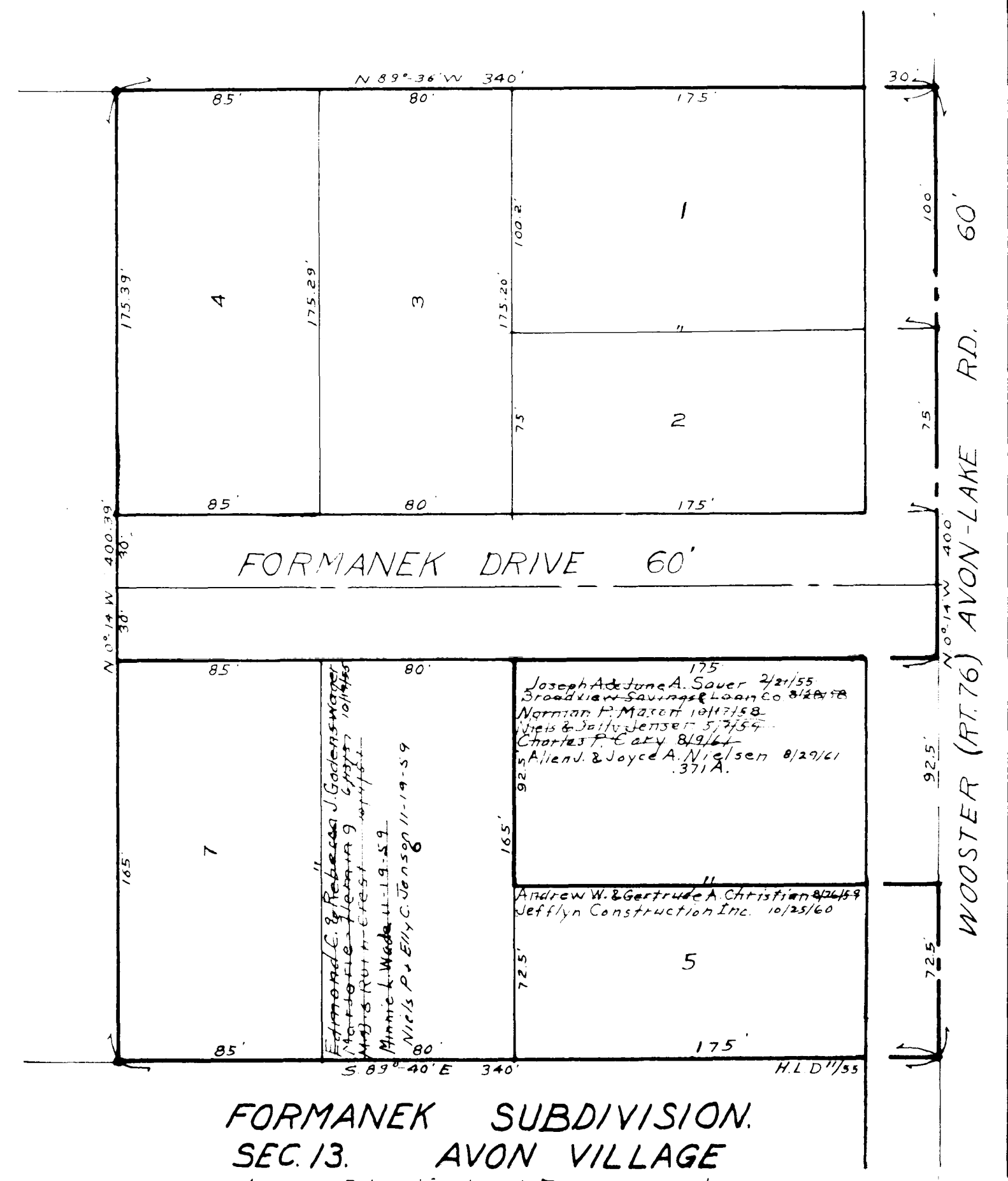
COPYRIGHT 1962  
U.S. CODE, TITLE 17  
LORAIN COUNTY, OHIO

Reproduced by,  
Allied Microfilm Corp.  
Akron, Ohio

Scale 1" = 300'



08

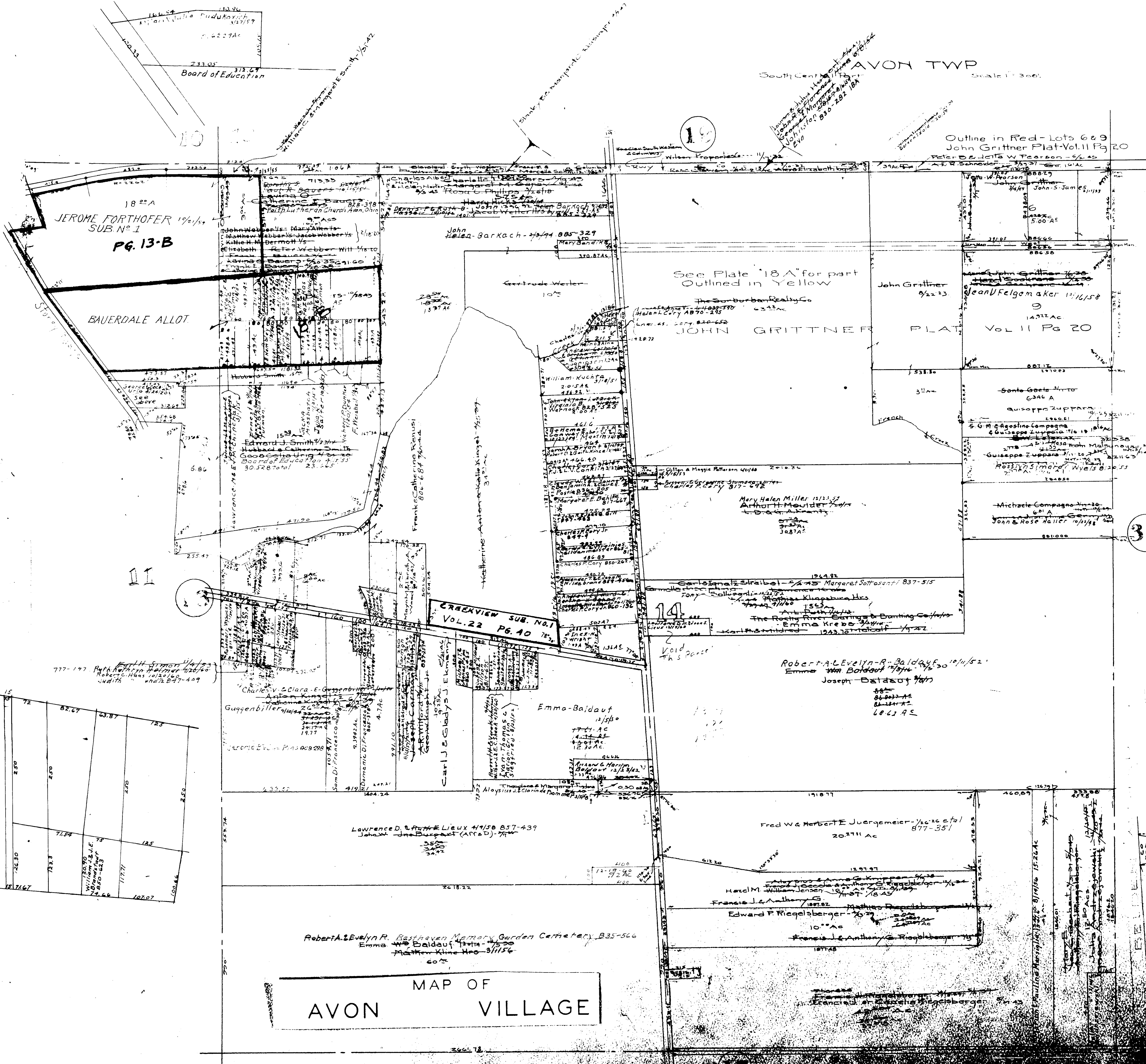


MAP OF AVON VILLAGE

COPYRIGHT 1962 U.S. CODE, TITLE 17 LORAIN COUNTY, OHIO  
Reproduced by, Allied Microfilm Corp. Akron, Ohio

FORMANEK SUBDIVISION, SEC. 13, AVON VILLAGE  
Lots in Blank: Joseph Formanek et al.  
PLAT VOL. 18, PAGE 6-A  
3.121 Ac.

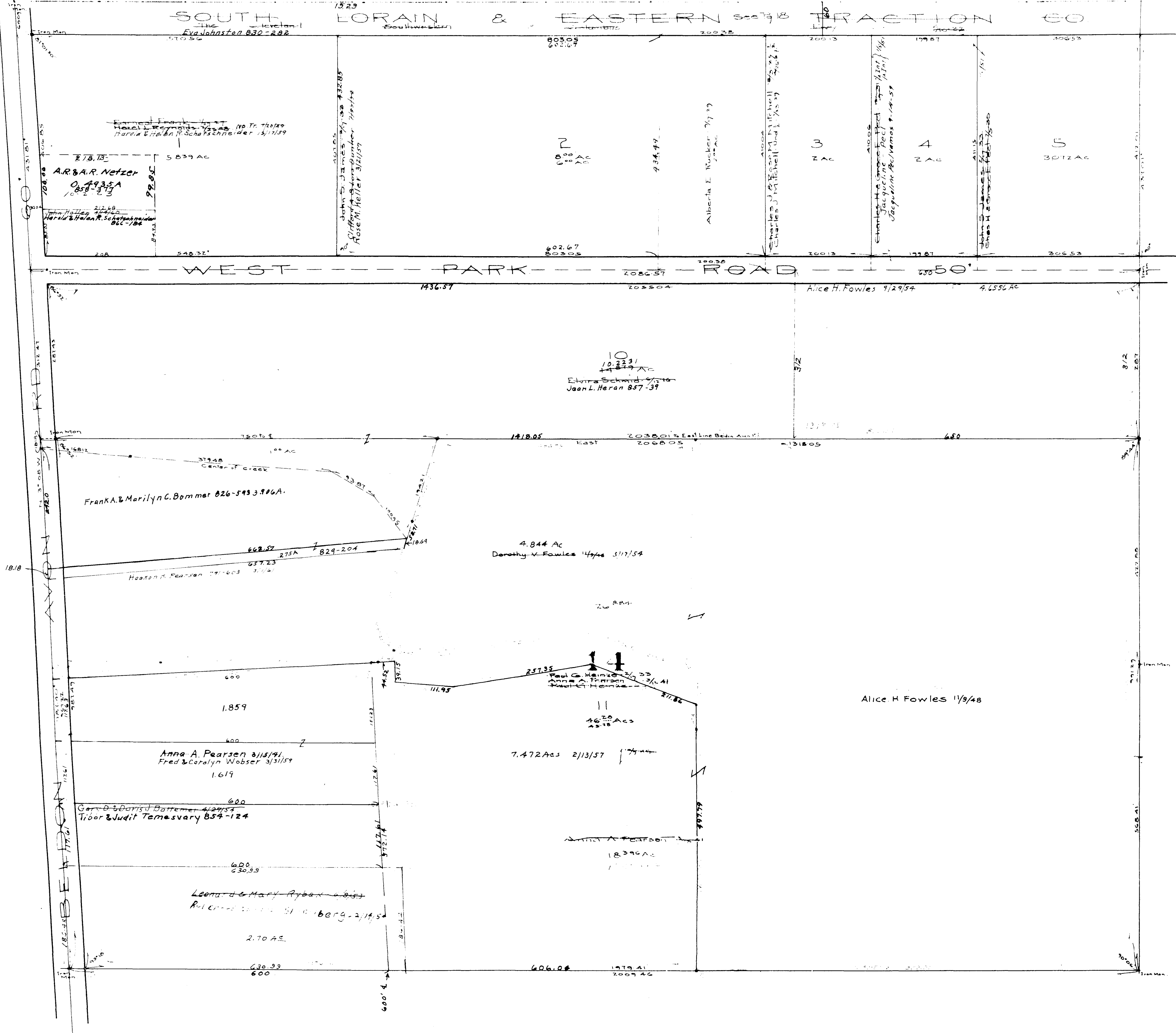




MAP OF  
AVON VILLAGE

32

COPYRIGHT 1962  
U.S. CODE, TITLE 17  
LORAIN COUNTY, OHIO  
Reproduced by,  
Allied Microfilm Corp.  
Akron, Ohio



John Griffler Plat Vol. 11 Pg 20  
Lots in Blank - John H. Griffler



MAP OF AVON VILLAGE

COPYRIGHT 1962  
U.S. CODE, TITLE 17  
LORAIN COUNTY, OHIO

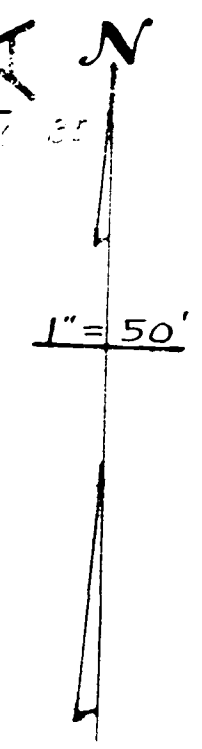
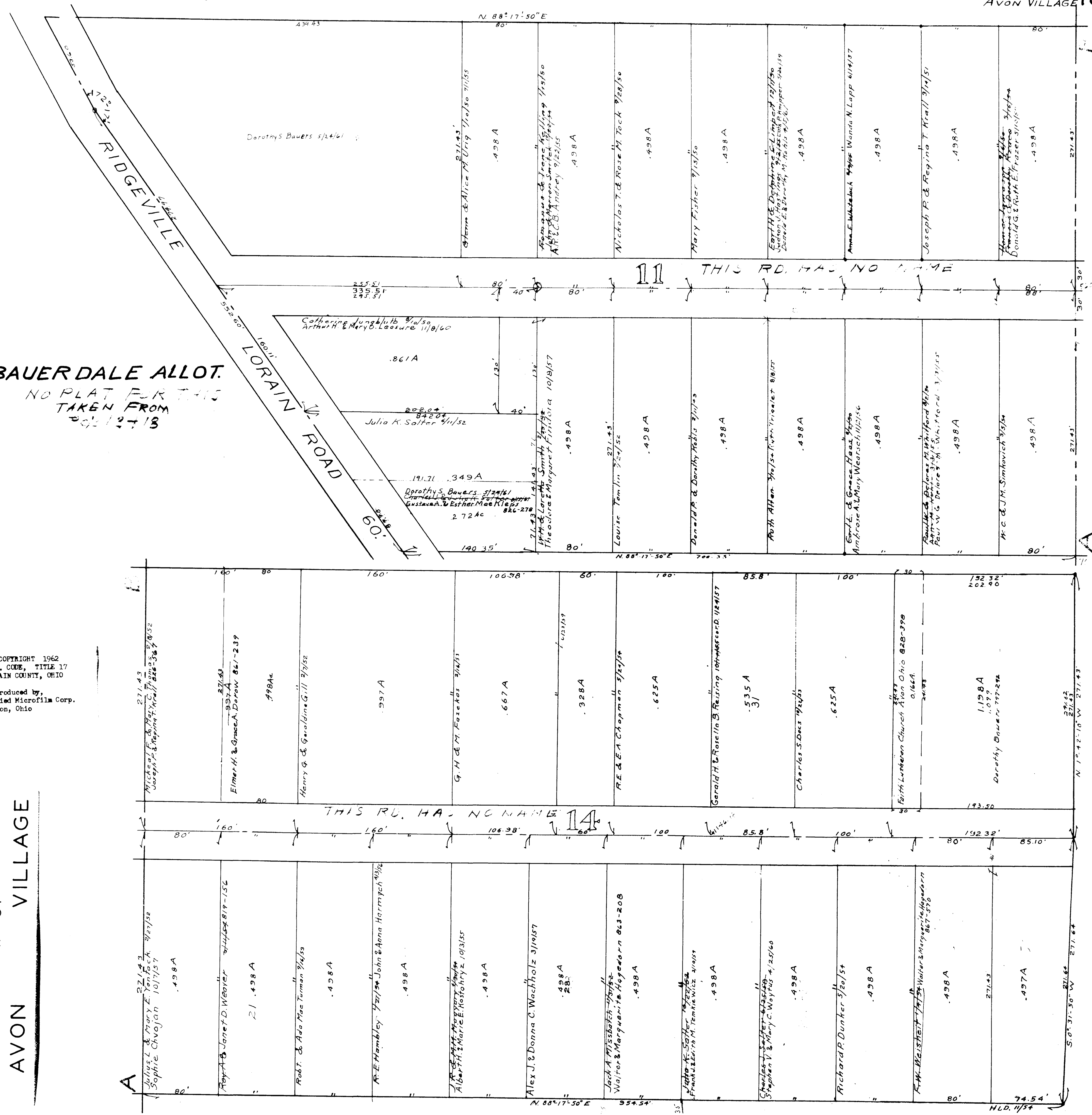
Reproduced by,  
Allied Microfilm Corp.  
Akron, Ohio



COPYRIGHT 1962  
U.S. CODE, TITLE 17  
LORAIN COUNTY, OHIO  
Reproduced by,  
Allied Microfilm Corp.  
Akron, Ohio

MAP OF  
AVON VILLAGE

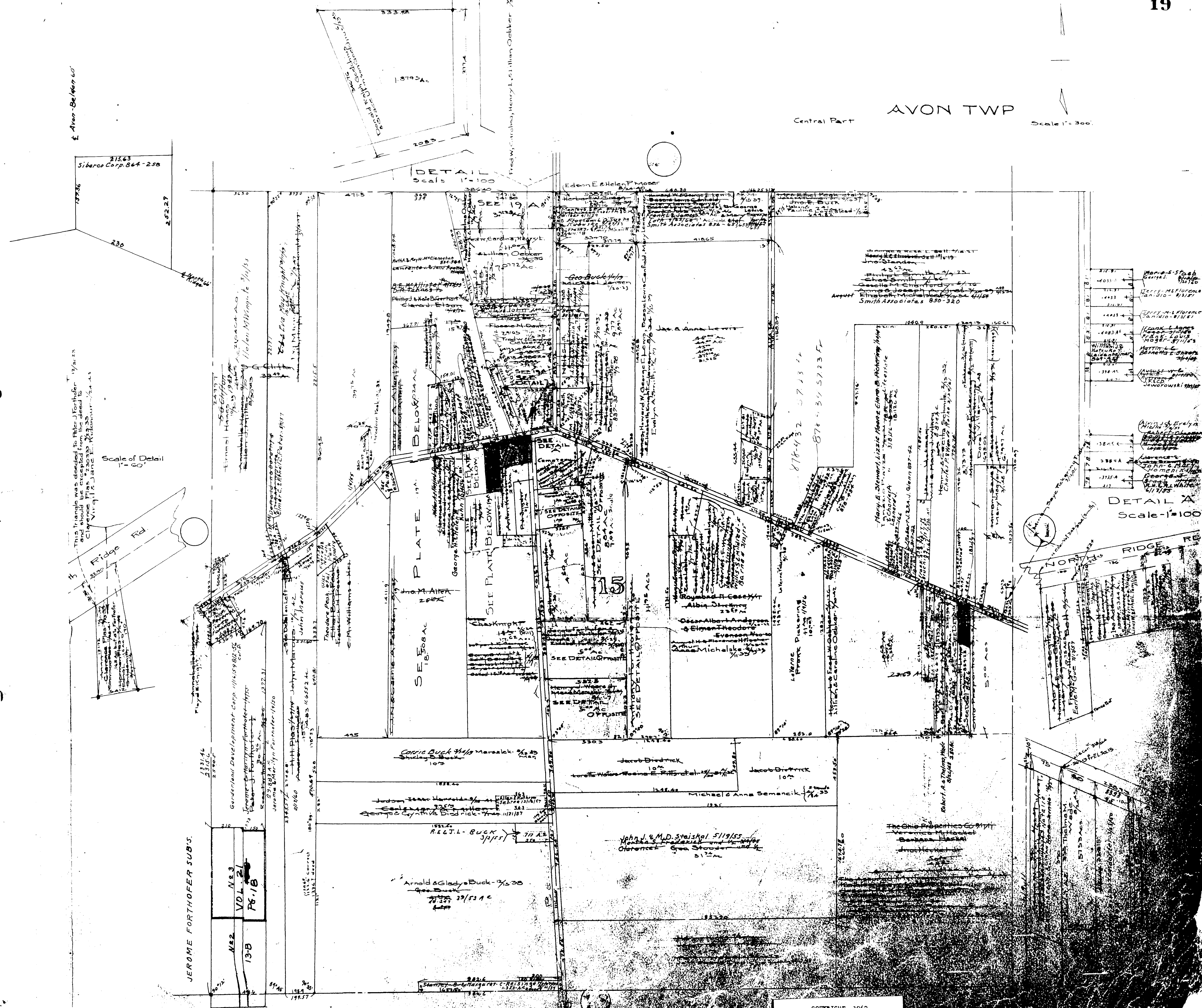
BAUER DALE ALLOT.  
NO PLAT FURTHER  
TAKEN FROM  
9-12-13



AVON TWP

Central Part

Scale 1" = 300'



1/2 Avon-Becher 60

This triangle was added to Peter J. Forthofer and should be omitted from record if cleared by the State of Ohio. 1/24 41

Scale of Detail 1" = 60'

JEROME FORTHOFFER SUBS.

N.S.3  
VOL. 21  
P. 118

N.S.2  
13-B

MAP OF AVON VILLAGE

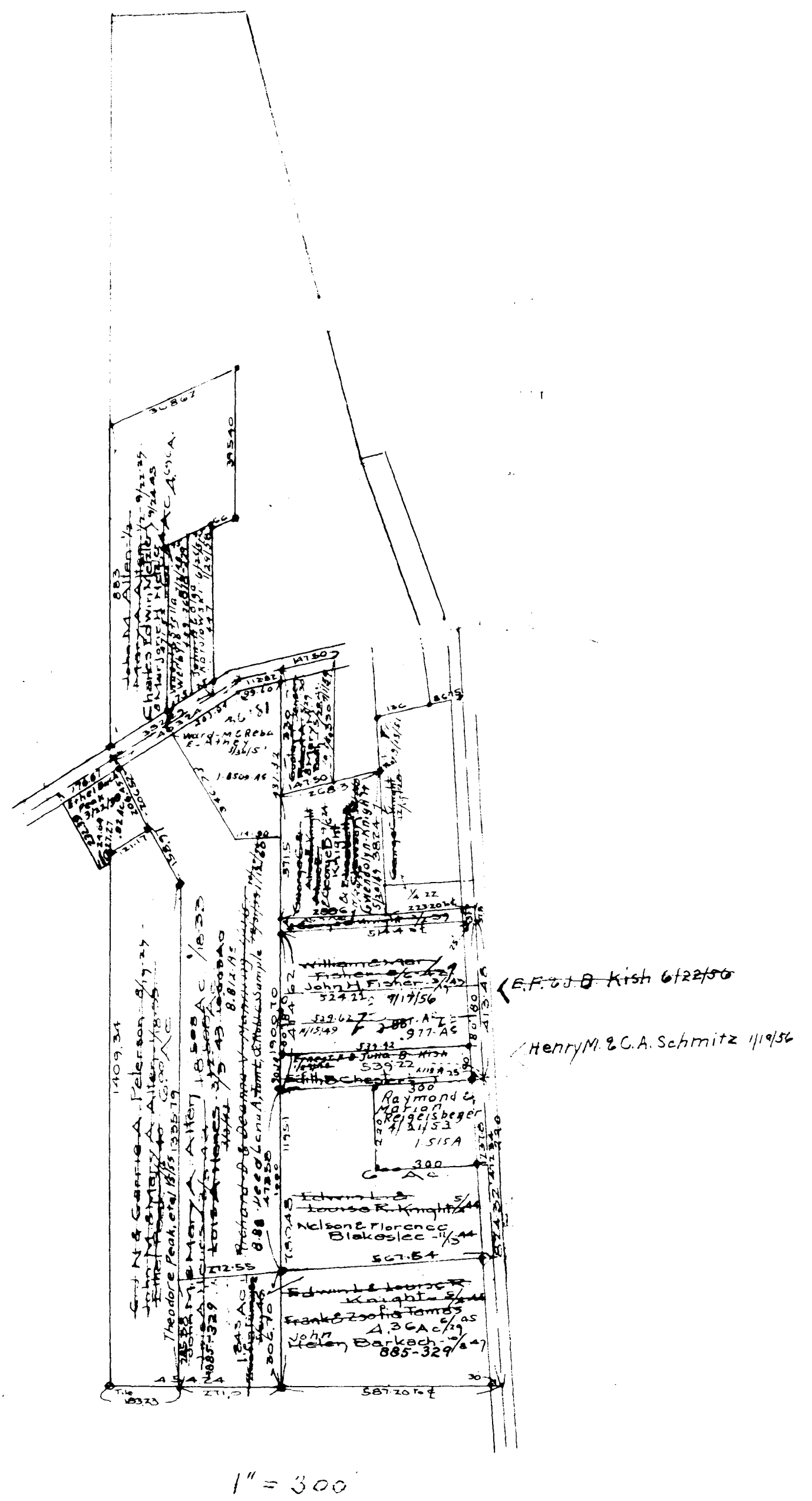
COPYRIGHT 1962  
U.S. CODE, TITLE 17  
LORAIN COUNTY, OHIO  
Reproduced by  
Allied Microfilm Corp.  
Akron, Ohio

317.91	Maria S. Spack
4033.0	George W. Spack
4033.0	Henry M. Spack
326.21	George W. Spack
4423.4	Henry M. Spack
317.91	Henry M. Spack
4033.0	George W. Spack
326.21	George W. Spack
317.91	Henry M. Spack
4033.0	George W. Spack
326.21	George W. Spack
317.91	Henry M. Spack
4033.0	George W. Spack
326.21	George W. Spack
317.91	Henry M. Spack
4033.0	George W. Spack
326.21	George W. Spack

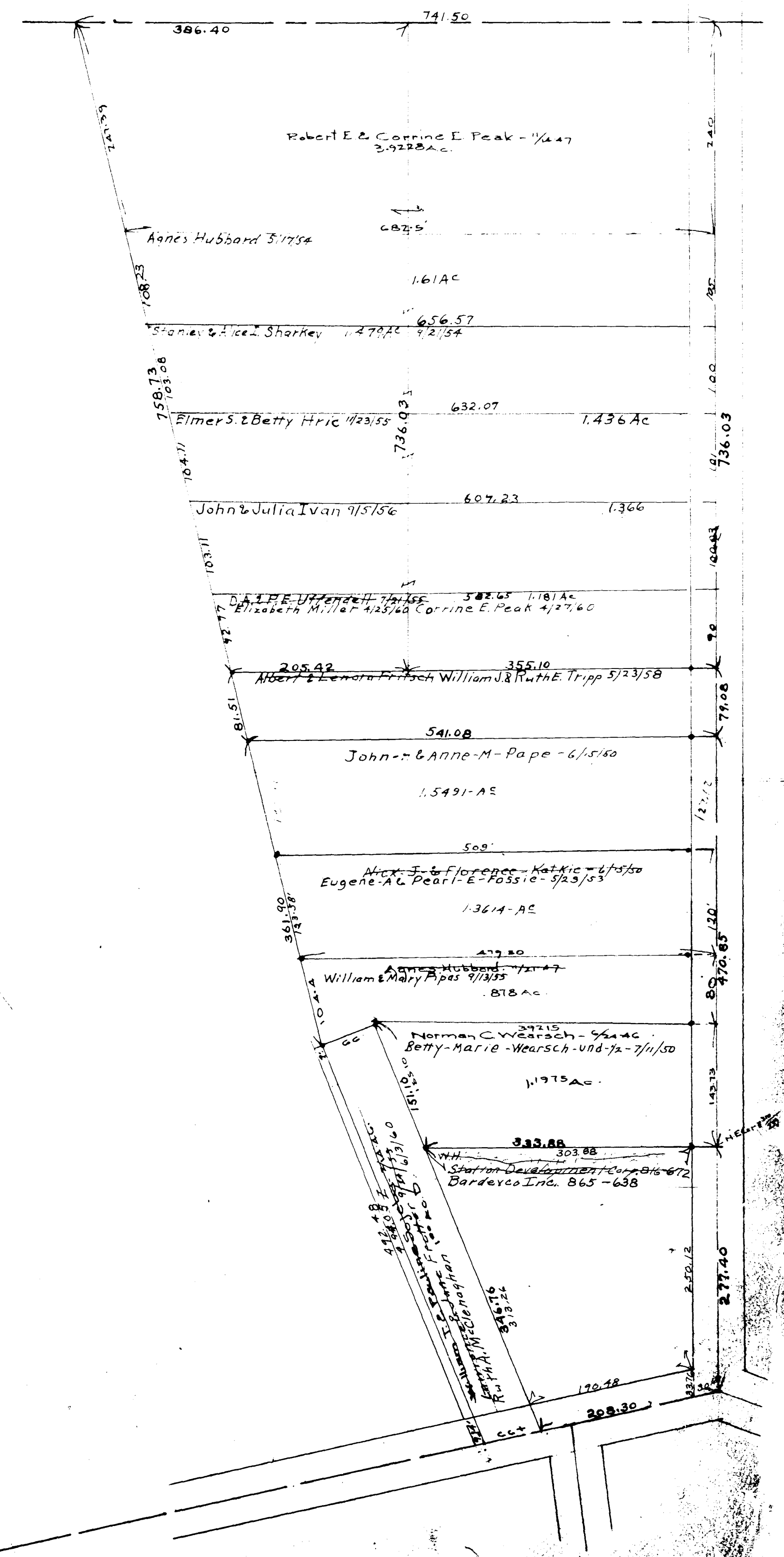
DETAIL A  
Scale 1" = 100'







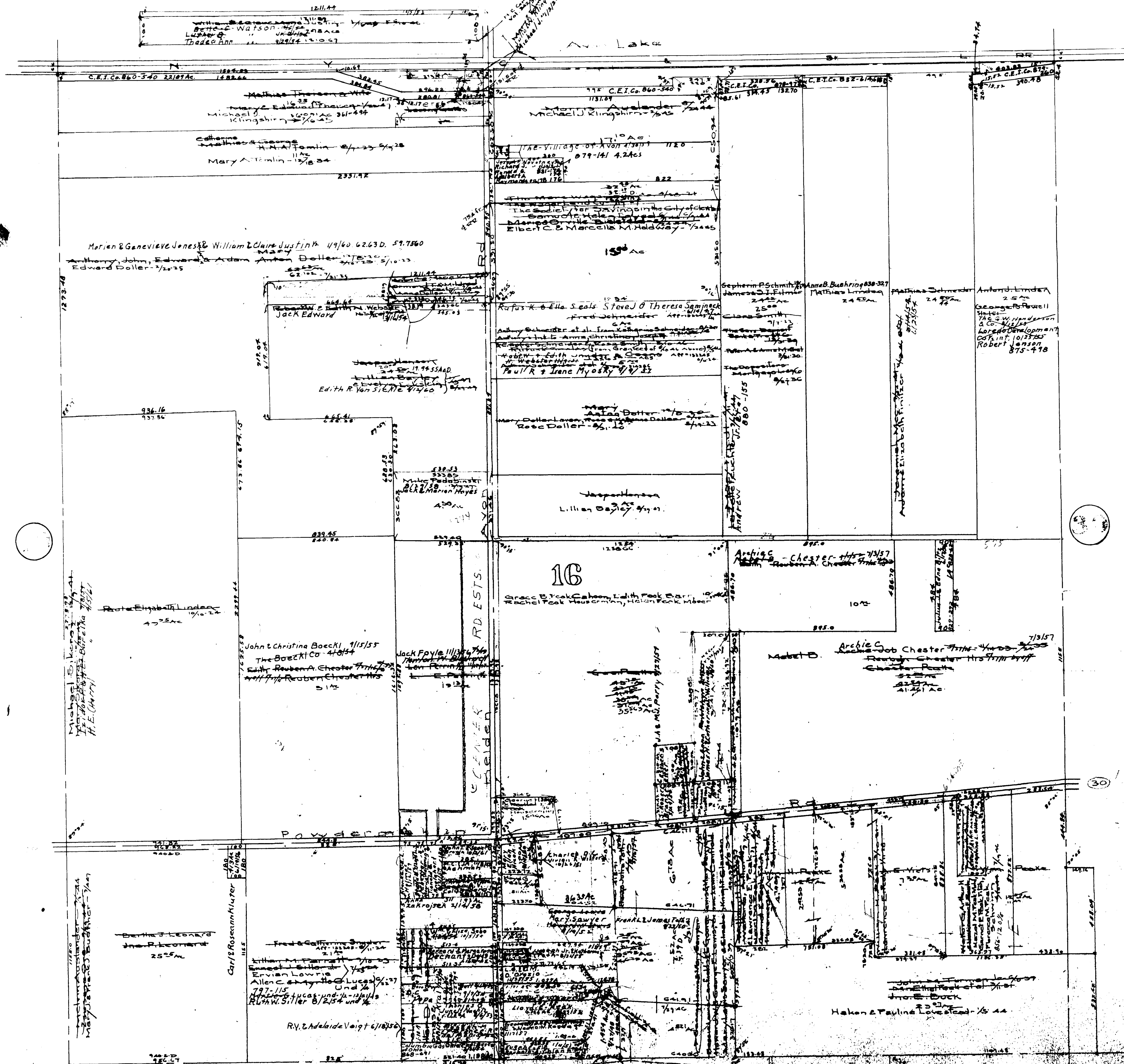
1" = 300'



AVON MAP OF VILLAGE

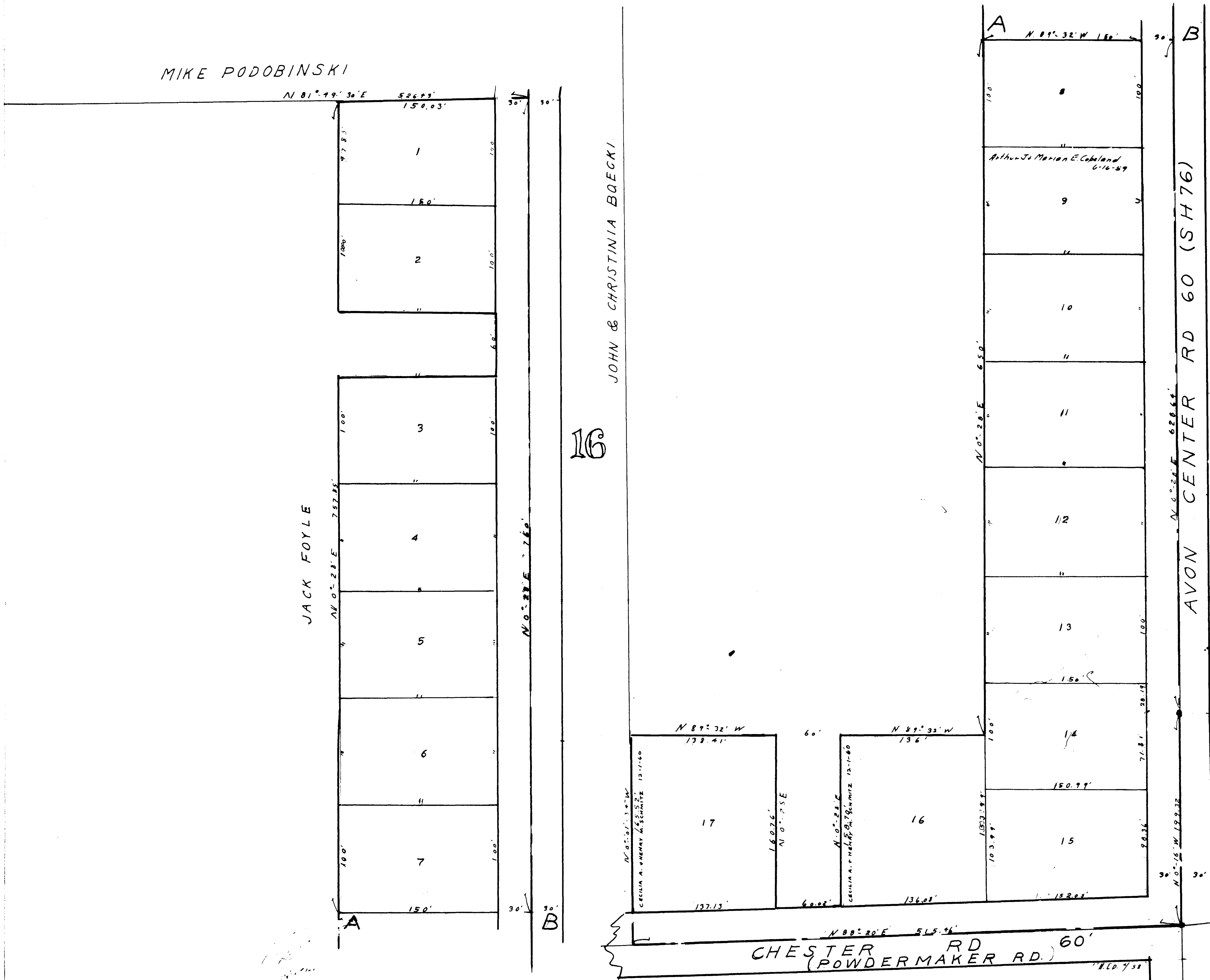
COPYRIGHT 1962  
 U.S. CODE, TITLE 17  
 LORAIN COUNTY, OHIO  
 Reproduced by,  
 Allied Microfilm Corp.  
 Akron, Ohio





MAP OF  
AVON VILLAGE

COPYRIGHT 1962  
U.S. CODE, TITLE 17  
LORAIN COUNTY, OHIO  
Reproduced by,  
Allied Microfilm Corp.  
Akron, Ohio

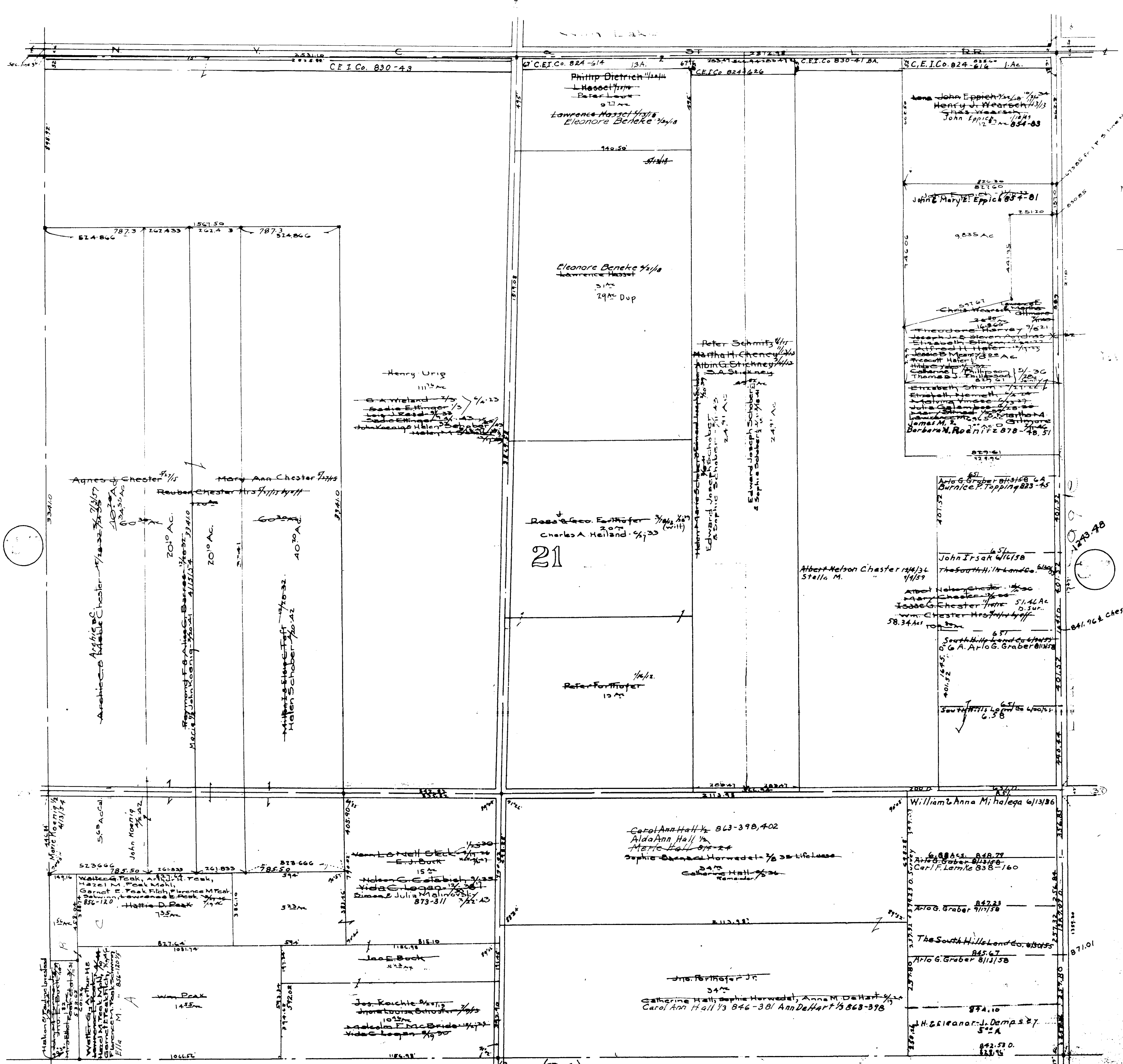


MAP OF  
AVON VILLAGE

CENTER ROAD ESTATES  
SEC 16 AVON VILLAGE  
VOL 19 - Pg 43  
Lots in Blank: Jack Foyle  
Lots 1 thru 9, 16 & 17. Olgar Jacobs 8/4/58

2 1/2" x 10 1/2"  
COPYRIGHT 1962  
U.S. COKE, TITLE 17  
LORAIN COUNTY, OHIO  
Reproduced by,  
Allied Microfilm Corp.  
Akron, Ohio






MAP OF  
AVON VILLAGE

COPYRIGHT 1962  
U.S. CODE, TITLE 17  
LORAIN COUNTY, OHIO  
Reproduced by,  
Allied Microfilm Corp.  
Akron, Ohio

East Central Part Avon Twp. Scale 1"=300'



MAP OF  
AVON VILLAGE

Copyright 1962  
U.S. Code, Title 17  
Lorain County, Ohio  
Reproduced by  
Allied Microfilm Corp.  
Akron, Ohio



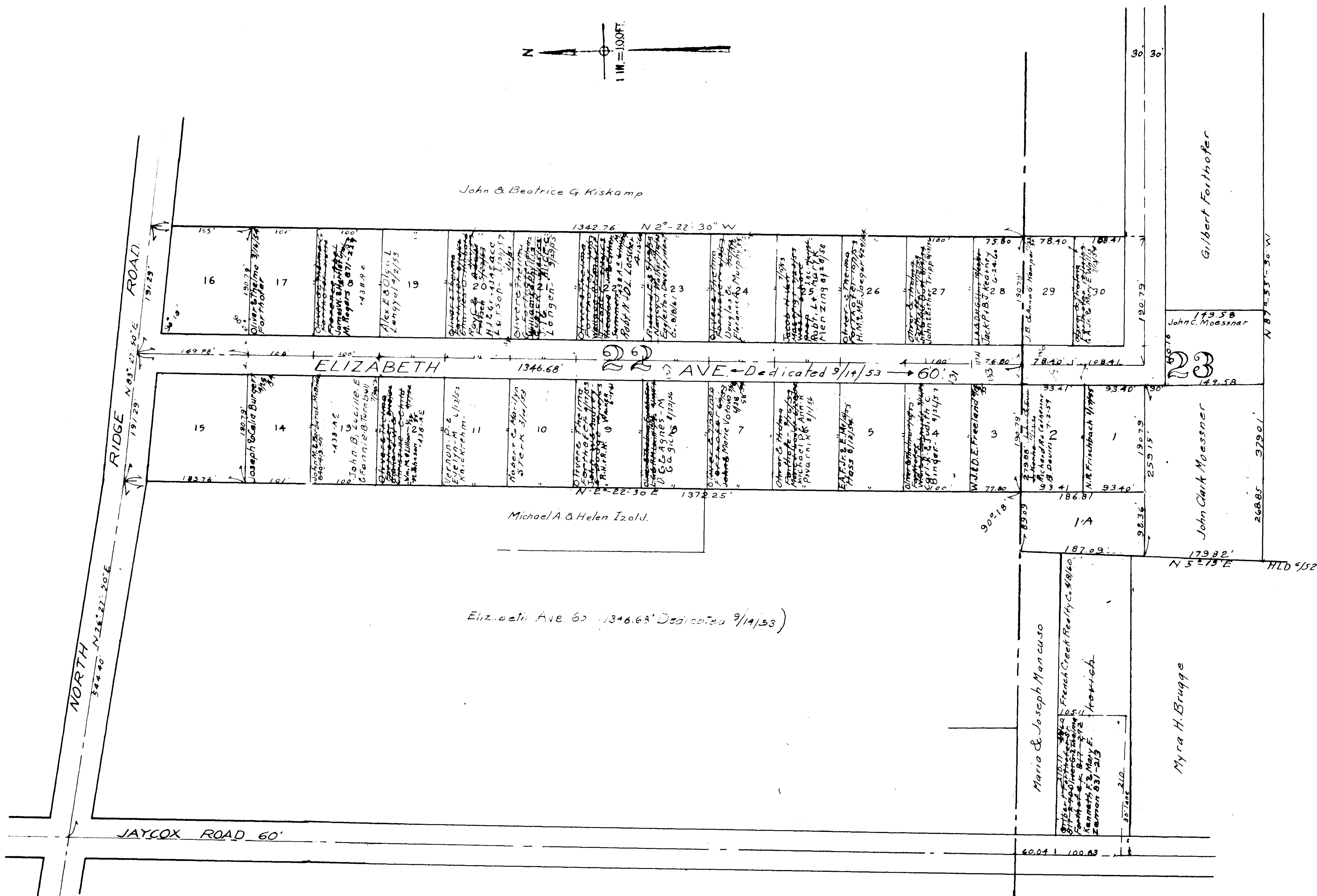
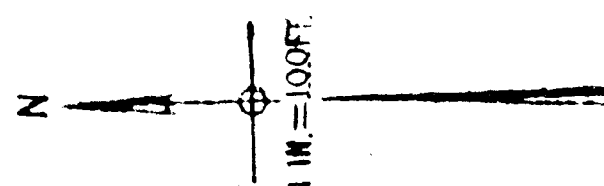
GILBERT FORTHOFFERS SUBDIVISION N<sup>o</sup>1. PROPOSED.

VILLAGE OF AVON

SCALE 1"=100'

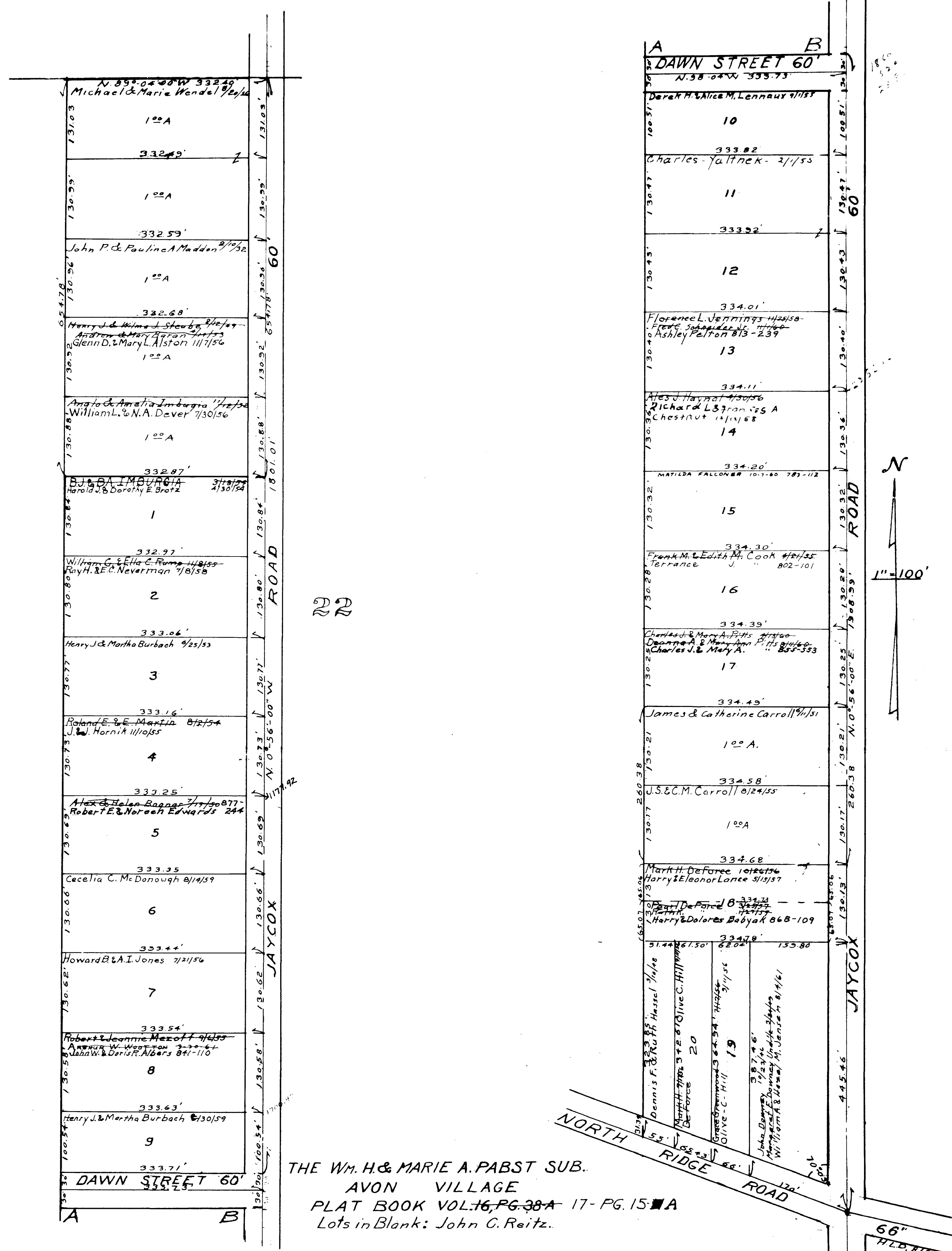
Lots in blank Gilbert Fortthofers.  
French Creek Realty Co.

PLAT VOL. 16, Pg. 22.



AVON MAP OF VILLAGE

COPYRIGHT 1962  
U.S. CODE, TITLE 17  
LORAIN COUNTY, OHIO  
Reproduced by,  
Allied Microfilm Corp.  
Akron, Ohio



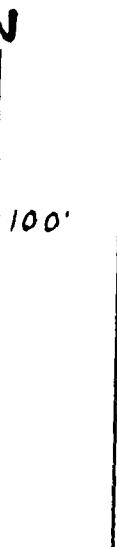
MAP OF AVON VILLAGE

THE WM. H. & MARIE A. PABST SUB.  
 AVON VILLAGE  
 PLAT BOOK VOL. 16, PG. 38A-17 - PG. 15-A  
 Lots in Blank: John C. Reitz.

COPYRIGHT 1962  
 U.S. CODE, TITLE 17  
 LORAIN COUNTY, OHIO  
 Reproduced by,  
 Allied Microfilm Corp.  
 Akron, Ohio



GILBERT FORTHOFFER'S SUBDIVISIONS  
The French Creek Realty Co.  
Lots in Blank 2-3/29/54



N01 Vol. 17, Pg. 31-A

ELIZABETH AVE 60'

John C. Moessner

PU TH DRIVE 60'

N05 Vol. 17, Pg. 21

23

N04 Vol. 17, Pg. 20-A see 882-489 per Commission

22

N02 Vol. 16 pg 31 Lots in blank O & T, Forthofer 8/17/54

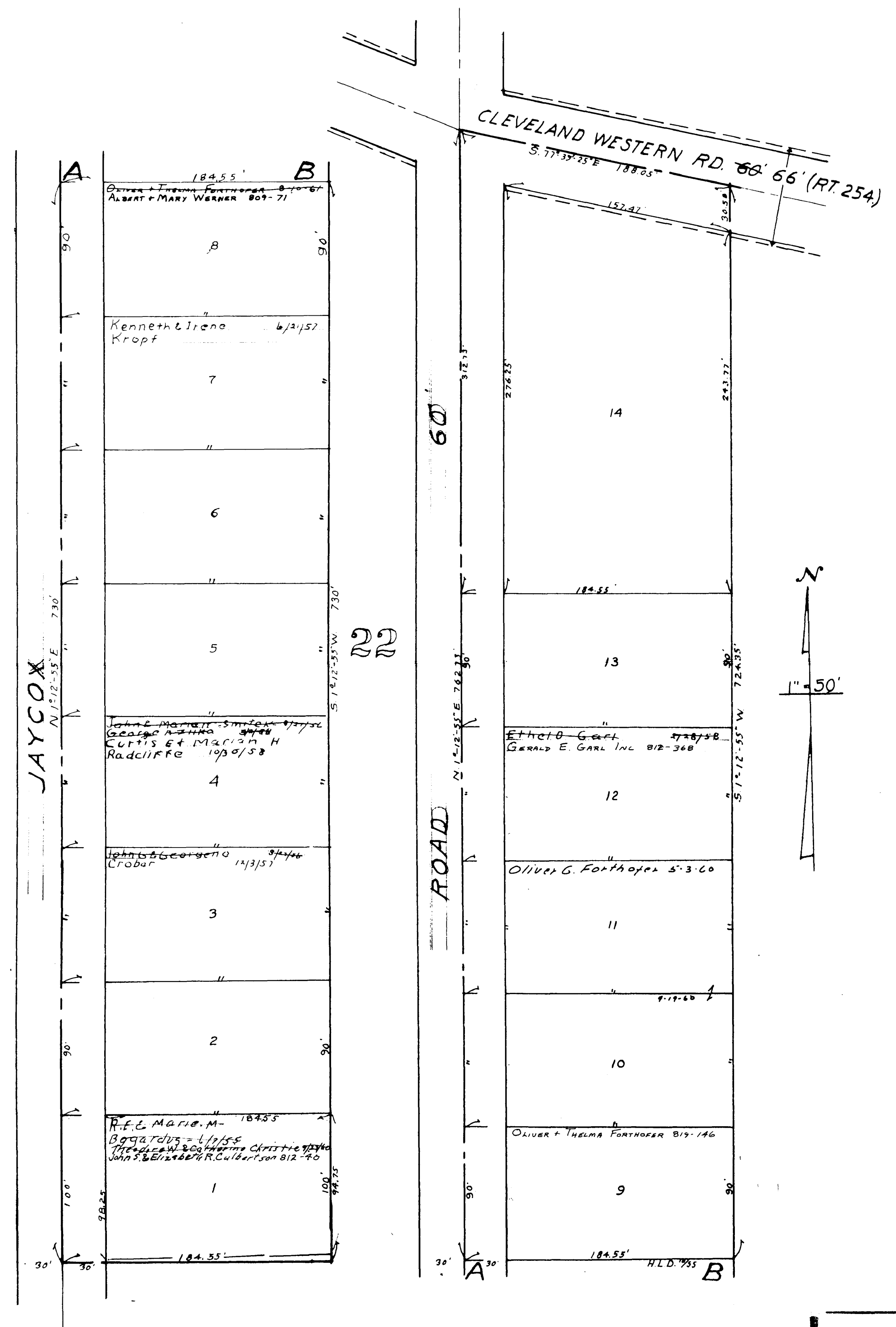
TRINITY COURT 60'

LEAR-NAGIE ROAD 60'

MAP OF AVON VILLAGE

COPYRIGHT 1962 U.S. CODE, TITLE 17 LORAIN COUNTY, OHIO  
Reproduced by Allied Microfilm Corp. Akron, Ohio

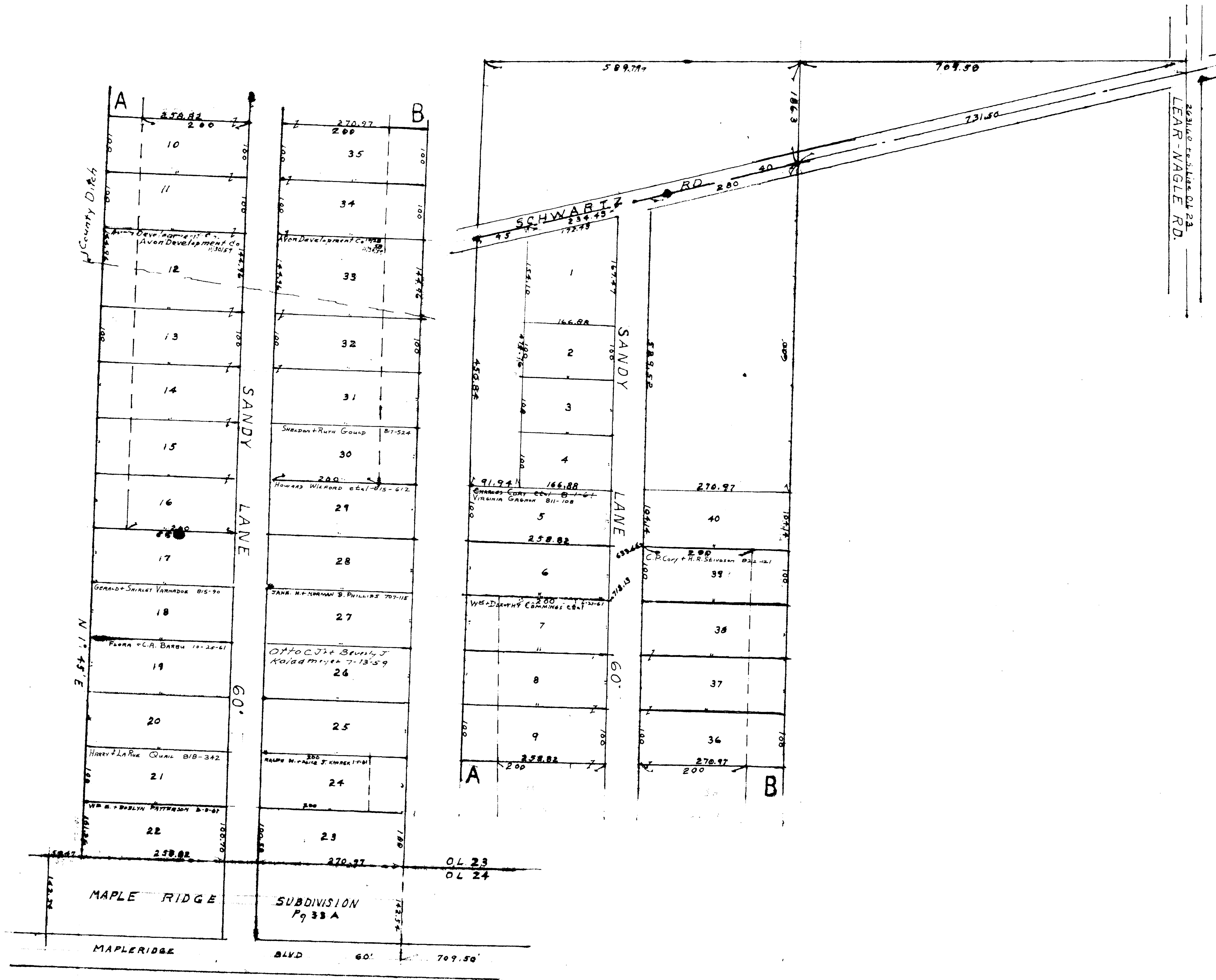
PEARL E. WALKER SUBDIVISION.  
 SEC. 22, AVON VILLAGE.  
 Lots in Blank: Pearl E. Walker.  
 PLAT VOL. 18, Pg. 4.  
 6.248 Ac.



MAP OF  
 AVON VILLAGE

COPYRIGHT 1962  
 U.S. GEOLOGICAL SURVEY, TITLE 17  
 LORAIN COUNTY, OHIO  
 Reproduced by,  
 Allied Microfilm Corp.  
 Akron, Ohio






SANDY CREEK SUBDIVISION  
 O.L. 23 AVON VILLAGE  
 VOL. 19 - PG 10  
 Lots in Blank: Cornwell Const. Co

MAP OF  
 AVON VILLAGE

COPYRIGHT 1962  
 U.S. CODE, TITLE 17  
 LORAIN COUNTY, OHIO  
 Reproduced by,  
 Allied Microfilm Corp.  
 Akron, Ohio

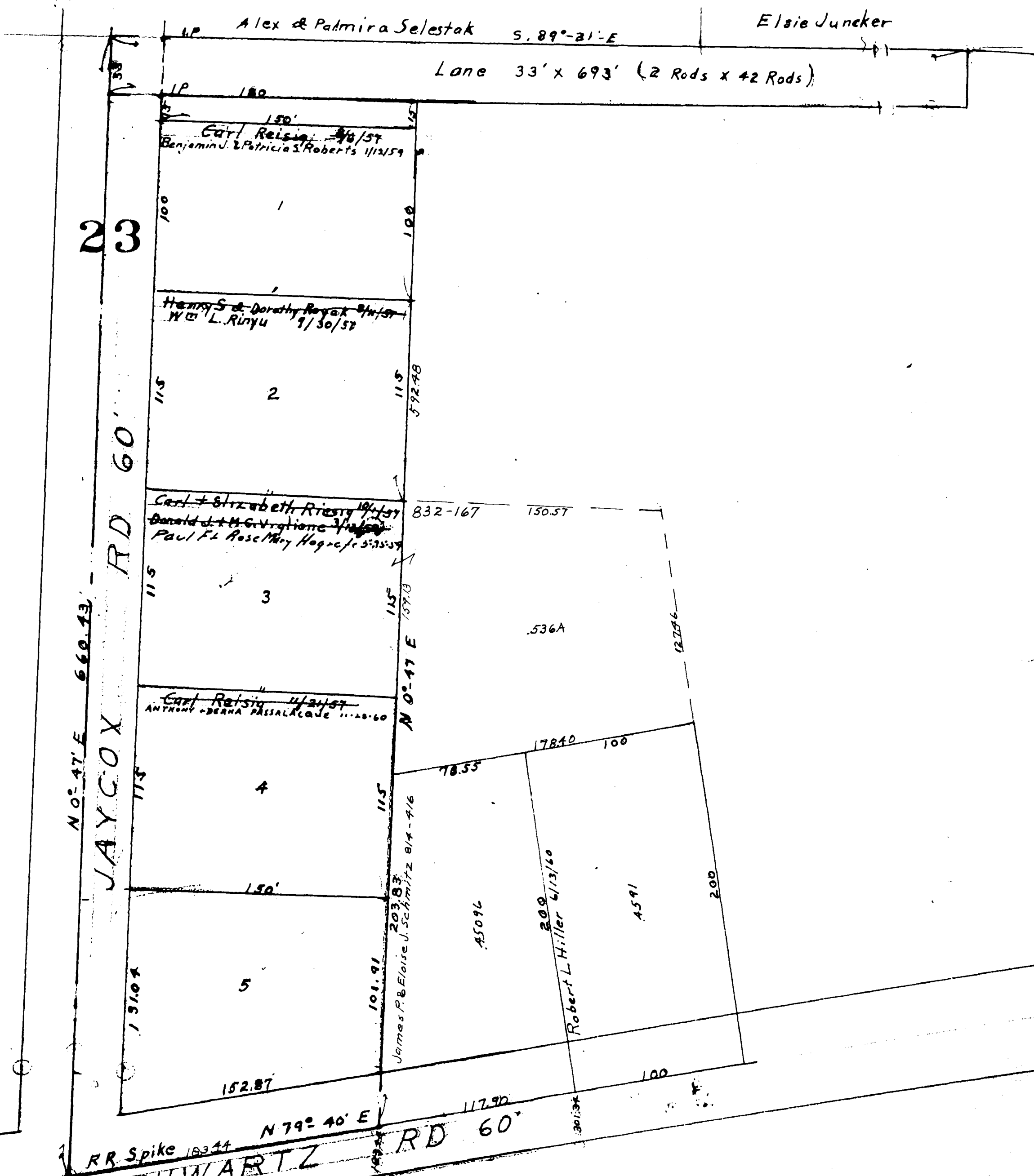
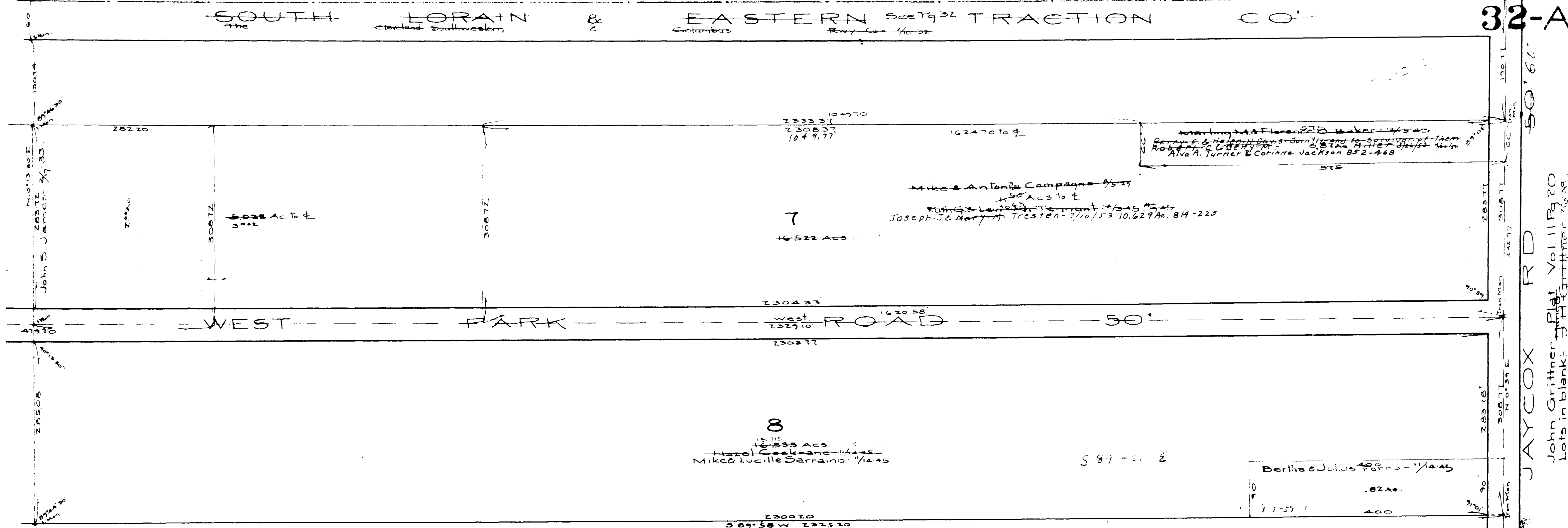


Herbert Campbell  
 1741  
 1742  
 1743  
 1744  
 1745  
 1746  
 1747  
 1748  
 1749  
 1750  
 1751  
 1752  
 1753  
 1754  
 1755  
 1756  
 1757  
 1758  
 1759  
 1760  
 1761  
 1762  
 1763  
 1764  
 1765  
 1766  
 1767  
 1768  
 1769  
 1770  
 1771  
 1772  
 1773  
 1774  
 1775  
 1776  
 1777  
 1778  
 1779  
 1780  
 1781  
 1782  
 1783  
 1784  
 1785  
 1786  
 1787  
 1788  
 1789  
 1790  
 1791  
 1792  
 1793  
 1794  
 1795  
 1796  
 1797  
 1798  
 1799  
 1800

MAP OF  
 AVON VILLAGE

COPYRIGHT 1962  
 U.S. CODE, TITLE 17  
 LORAIN COUNTY, OHIO  
 Reproduced by  
 Allied Microfilm Corp.  
 Akron, Ohio





MAP OF  
**AVON VILLAGE**

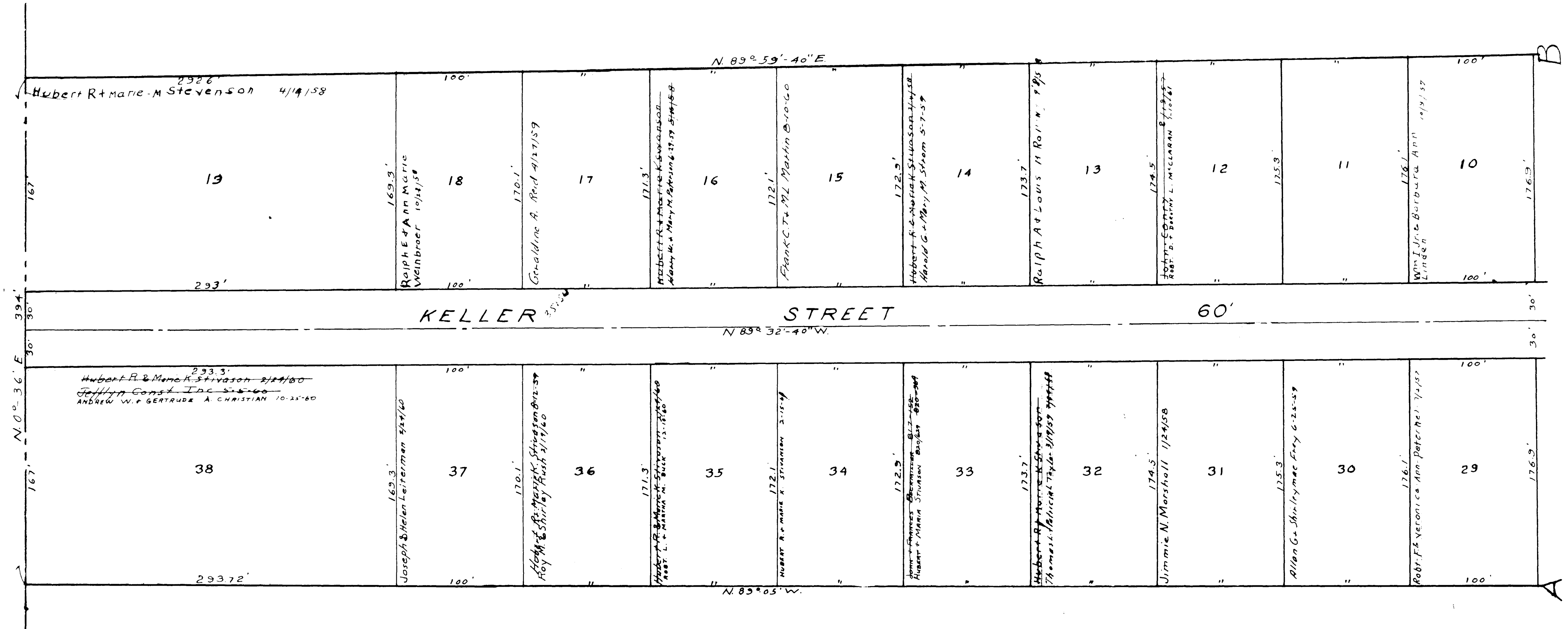
COPYRIGHT 1962  
 U.S. CODE, TITLE 17  
 LORAIN COUNTY, OHIO  
 Reproduced by,  
 Allied Microfilm Corp.  
 Akron, Ohio

PETER SCHWARTZ SUB. No 1  
 O.L. 23 AVON VILLAGE Vol. 20 Pg. 23  
 Lots in Blank: Peter Schwartz

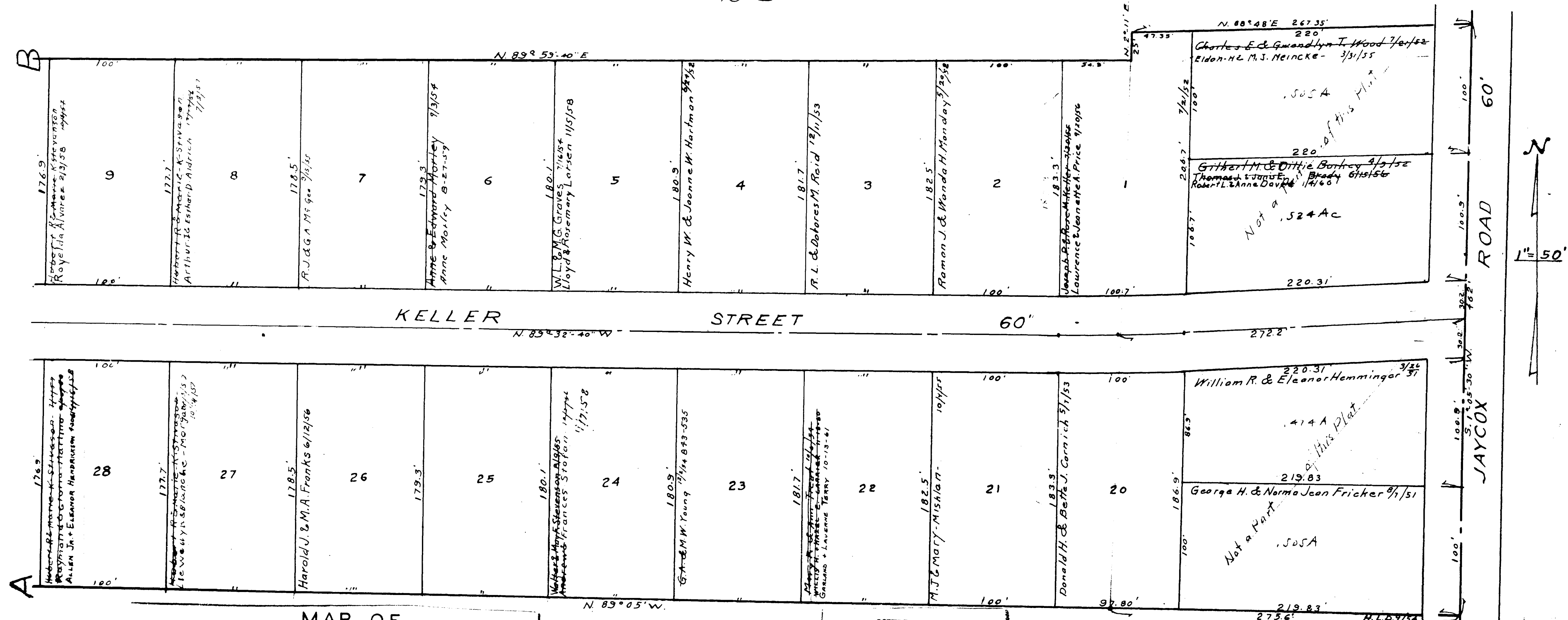
JAYCOX RD  
 John Grittner Plat Vol 11 Pg 20  
 Lots in Blank: John Grittner

EAST AVON HEIGHTS DEVELOPMENT.

AVON VILLAGE VOL. 16 - PG. 39 Lots in Blank: Joseph P. & Rose M. Keller.



23



MAP OF AVON VILLAGE

COPYRIGHT 1962 U.S. CODE, TITLE 17 LOHAIN COUNTY, OHIO Reproduced by, Allied Microfilm Corp. Akron, Ohio

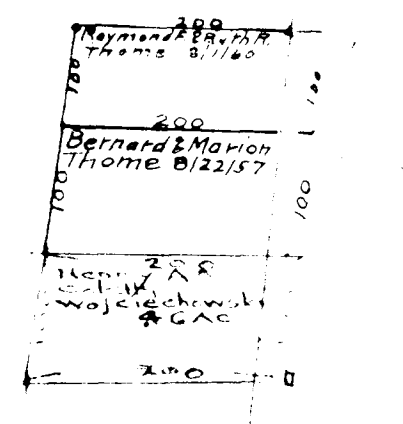



JAYCOX ROAD 60' 100.3' 100.3' 100.3' 100.3'





Avon Twp  
South Middle Part  
Scale 1" = 300'



MAP OF  
 VILLAGE  
 AVON

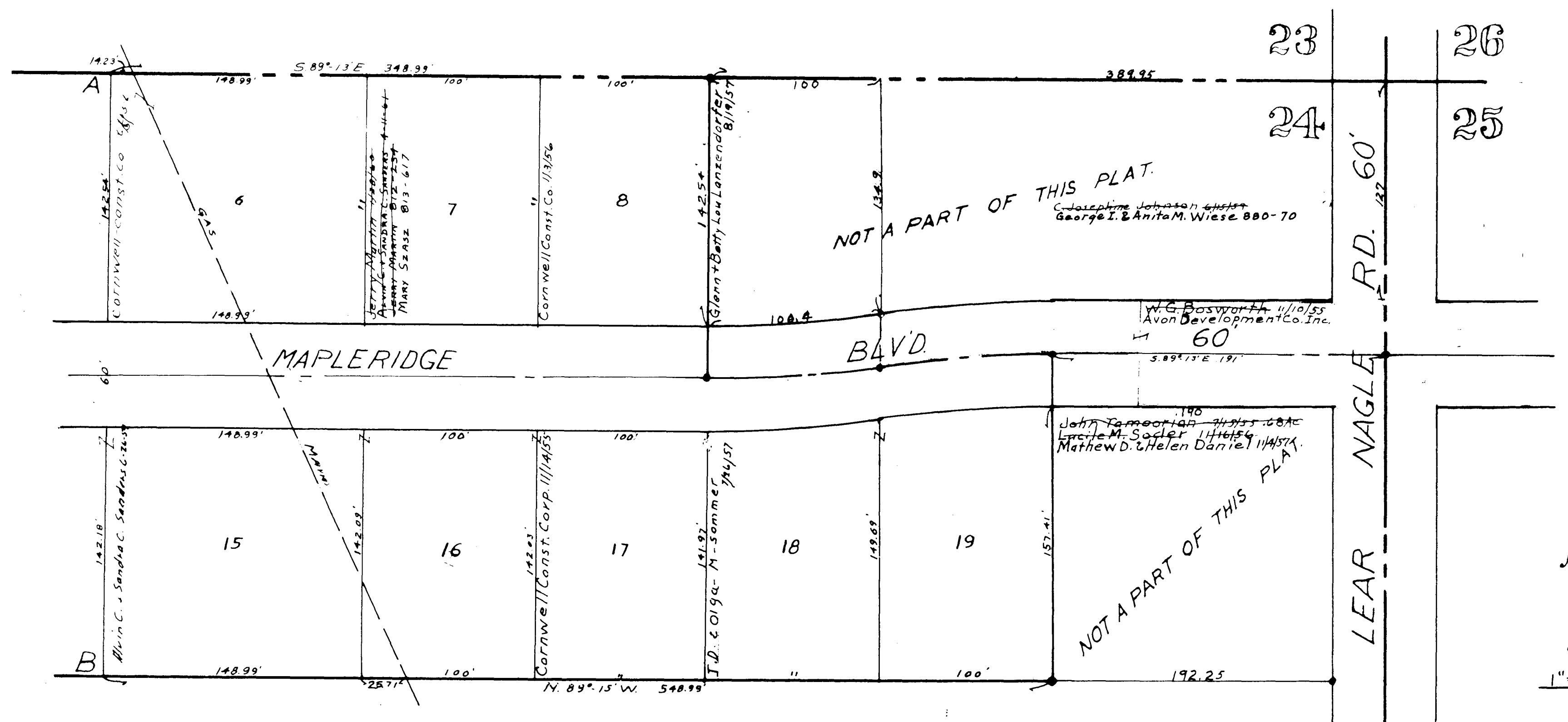
Dedication of Part in Blue  
see P.D. Rec'd 4/24/34

The Village of Avon 1/25 35 for Street

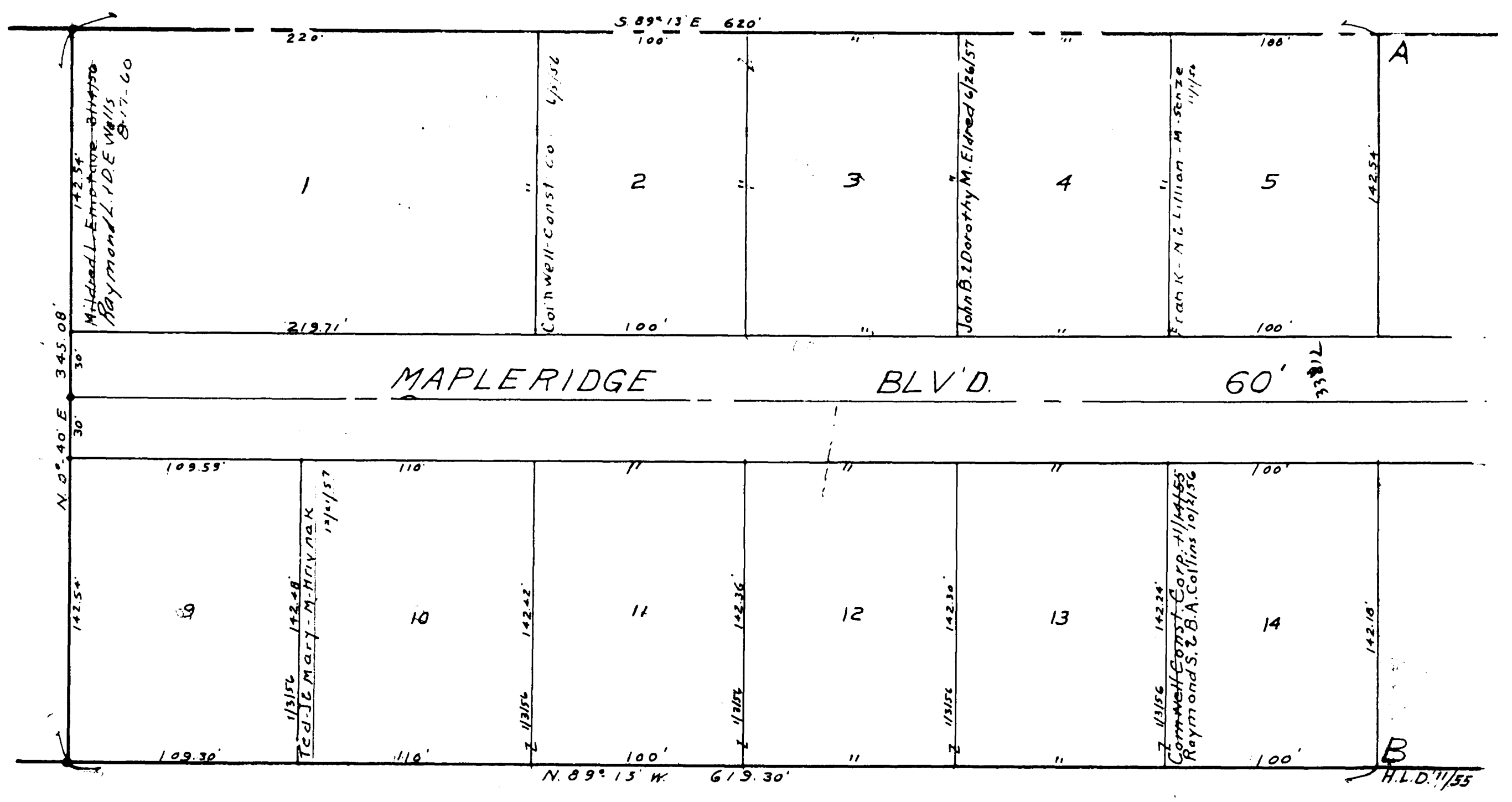
For Deeds conveying a 10' strip from the ...  
For Deeds conveying a similar strip on the South end ...

COPYRIGHT 1962  
 U.S. CODE, TITLE 17  
 LORAIN COUNTY, OHIO  
 Reproduced by,  
 Allied Microfilm Corp.  
 Akron, Ohio





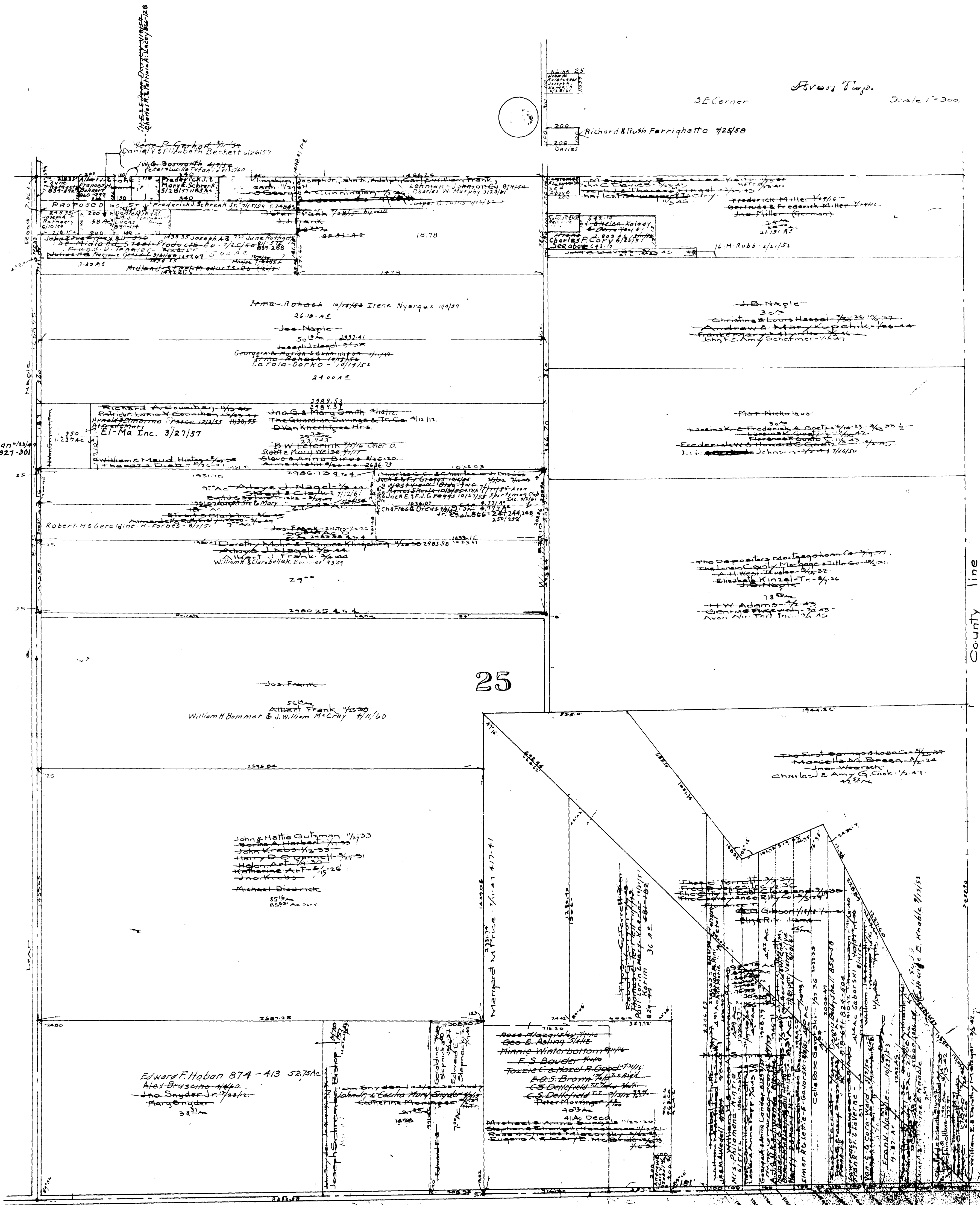
MAPLERIDGE SUBDIVISION  
 SEC. 24, AVON VILLAGE  
 Lots in Blank: M. L. Emptage - President.  
 PLAT VOL. 18, PAGE 27-A.  
 8.901 Ac.



MAP OF  
 AVON VILLAGE

COPYRIGHT 1962  
 U.S. CODE, TITLE 17  
 LOHAIN COUNTY, OHIO  
 Reproduced by:  
 Allied Microfilm Corp.  
 Akron, Ohio

MAP OF AVON VILLAGE


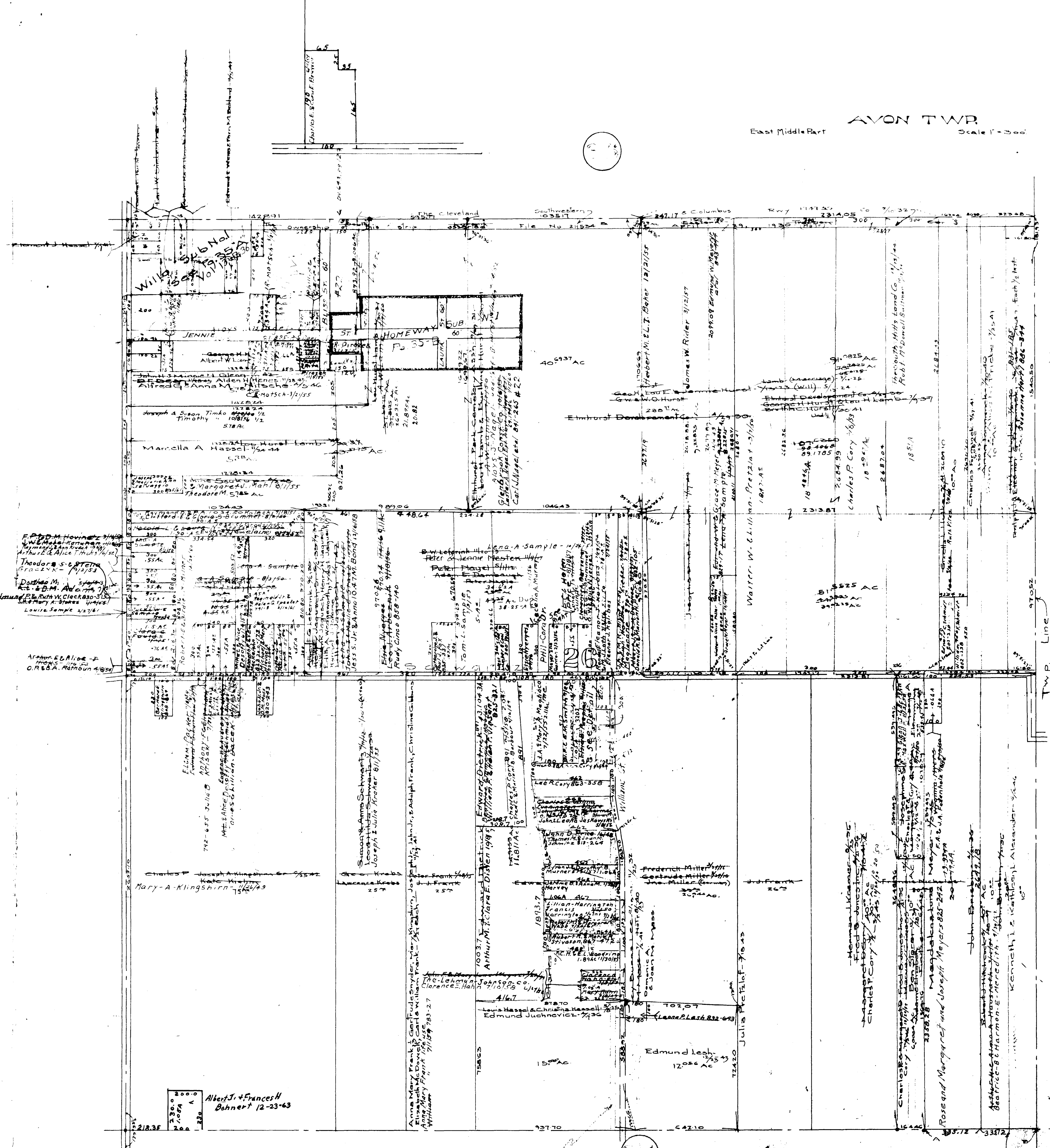


COPYRIGHT 1962  
U.S. CODE, TITLE 17  
LORAIN COUNTY, OHIO

Reproduced by,  
Allied Microfilm Corp.  
Akron, Ohio



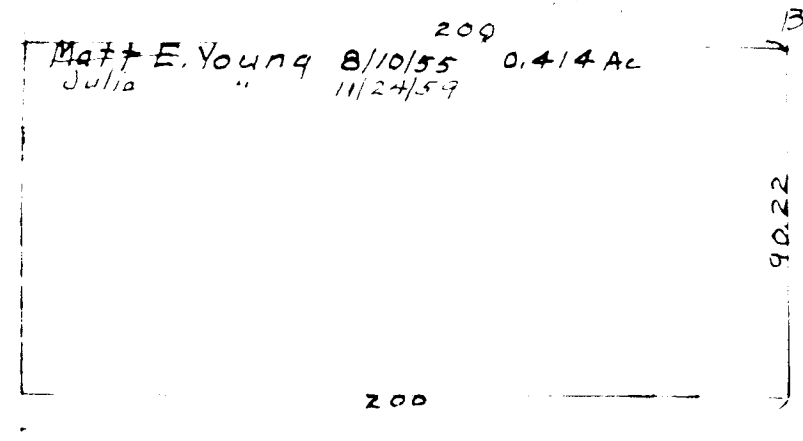
AVON TWP  
East Middle Part  
Scale 1" = 300'



# MAP OF AVON VILLAGE

REF: Line divides that  
 Road is straight from Schwartz Rd  
 to 3rd line Ref dead end survey  
 REF: STATION DEED

COPYRIGHT 1962  
 U.S. CODE, TITLE 17  
 LORAIN COUNTY, OHIO  
 Reproduced by,  
 Allied Microfilm Corp.  
 Akron, Ohio

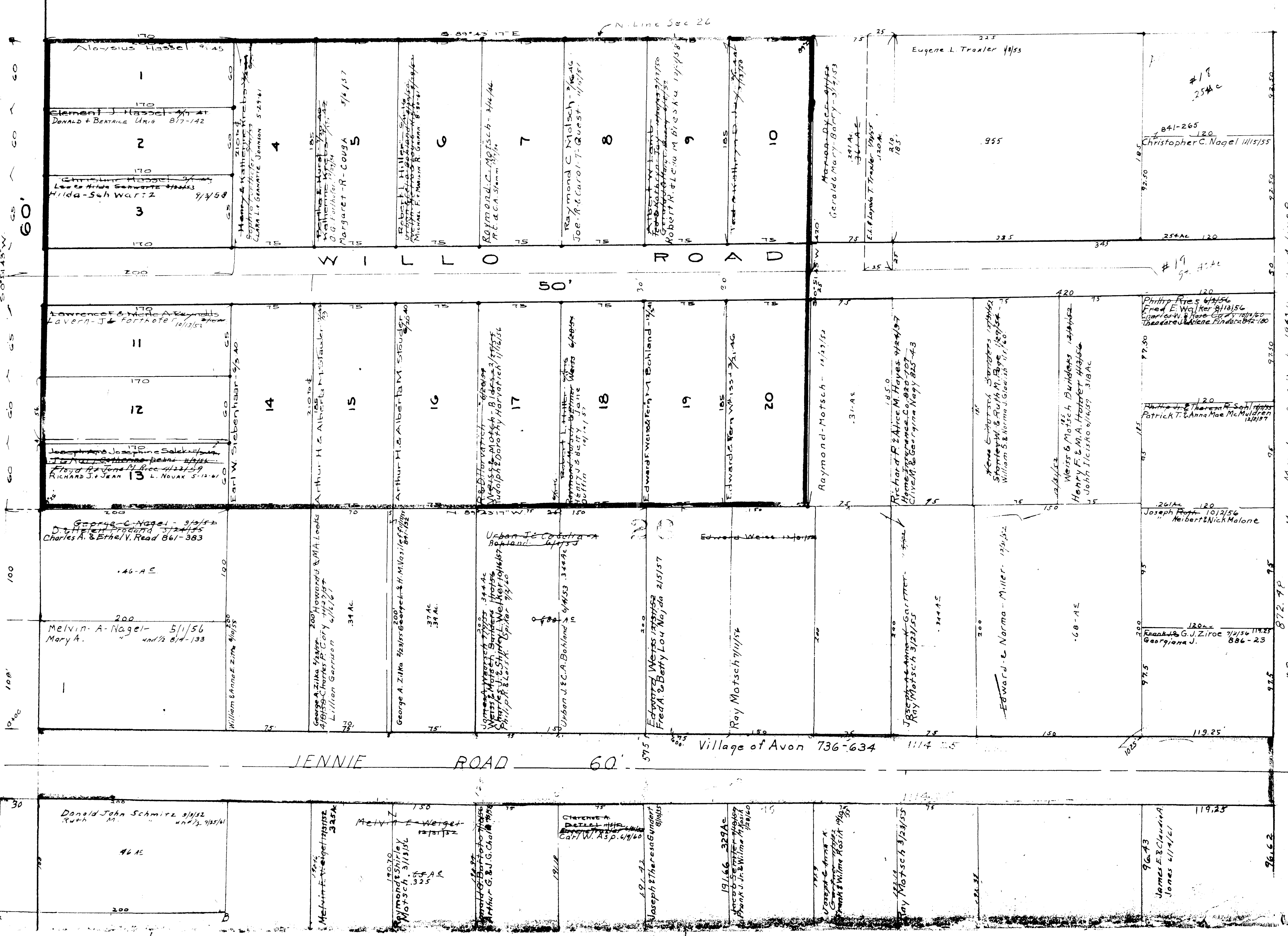


# MAP OF AVON VILLAGE

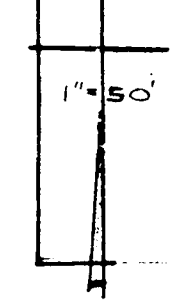
COPYRIGHT 1962  
U.S. CODE, TITLE 17  
LORAIN COUNTY, OHIO

Reproduced by,  
Allied Microfilm Corp.  
Akron, Ohio

LEARNAGLE RD  
60'



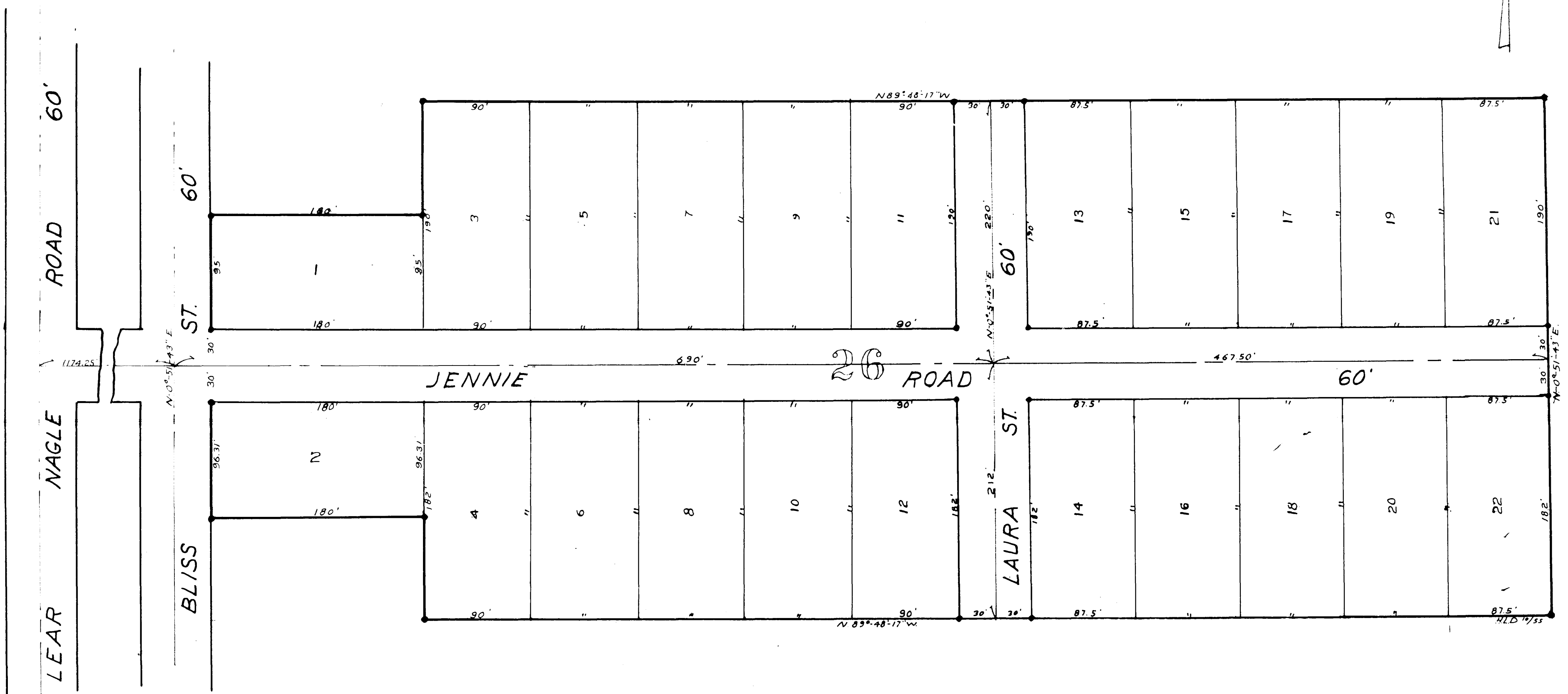
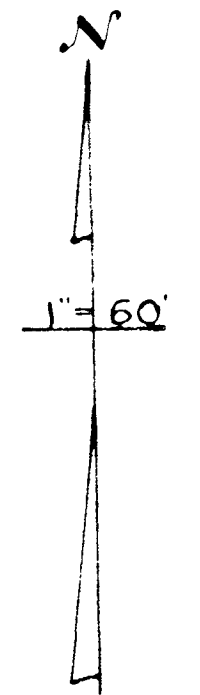
#20 9.2 Ac. A.M. Mary Moran and Mary Bliss  
#19 9.2 Ac. A.M. Mary Moran and Mary Bliss  
#18 2.54 Ac. C. Nagel 11/15/55



#21  
#22

77  
51

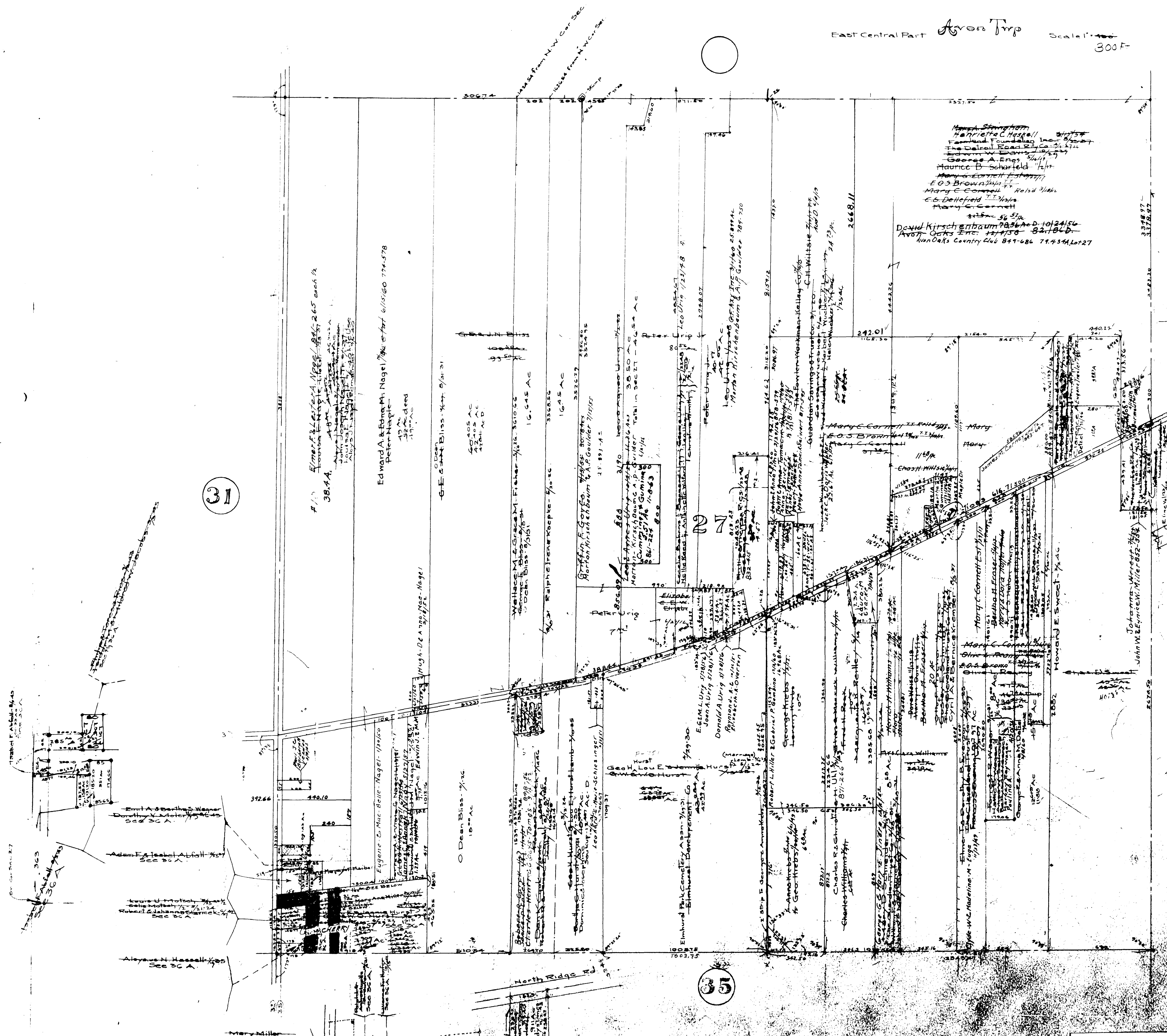




HOMEWAY SUBDIVISION No. 1.  
 SEC. 26, AVON VILLAGE  
 Lots in Blank: Glenbrook Const. Co. Albert E. Sobren Pres.  
 PLAT VOL. 18, Page 25  
 10.43 Ac.

AVON MAP OF VILLAGE

COPYRIGHT 1962  
 U.S. CODE, TITLE 17  
 LORAIN COUNTY, OHIO  
 Reproduced by,  
 Allied Microfilm Corp.  
 Akron, Ohio



31

27

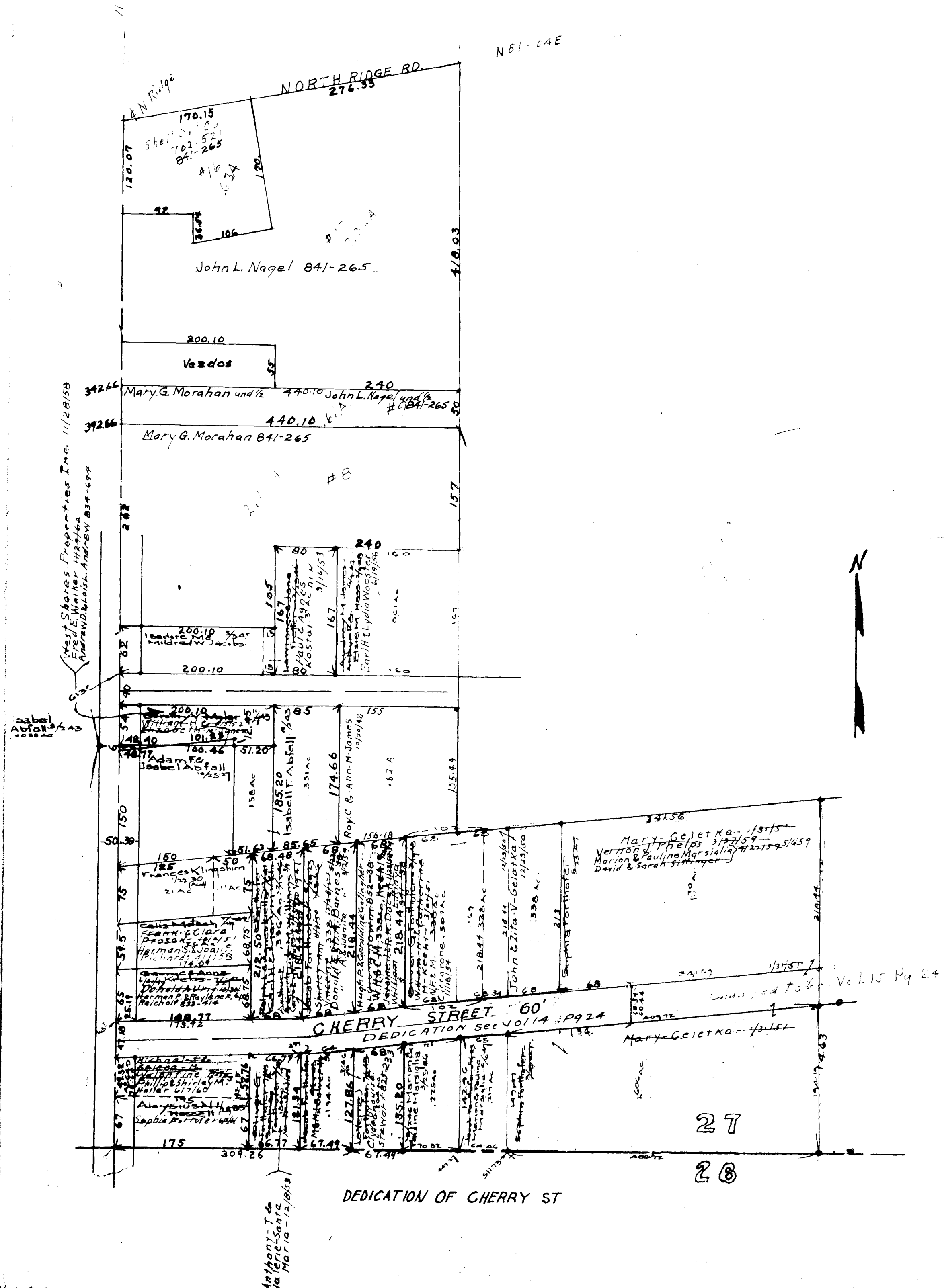
35

MAP OF  
AVON VILLAGE

COPYRIGHT 1962  
U.S. CODE, TITLE 17  
LORAIN COUNTY, OHIO

Reproduced by,  
Allied Microfilm Corp.  
Akron, Ohio





MAP OF  
**AVON VILLAGE**

COPYRIGHT 1962  
 U.S. CODE, TITLE 17  
 LORAIN COUNTY, OHIO  
 Reproduced by,  
 Allied Microfilm Corp.  
 Akron, Ohio

