

COPYRIGHT 1962
U.S. CODE, TITLE 17
LOHAIN COUNTY, OHIO
Reproduced by,
Allied Microfilm Corp.
Akron, Ohio

AMHERST TWP.
SOUTH EAST CORNER
SCALE 1" = 300'



ELYRIA TWP. PAGES 1 & 3

MAP OF AMHERST TOWNSHIP

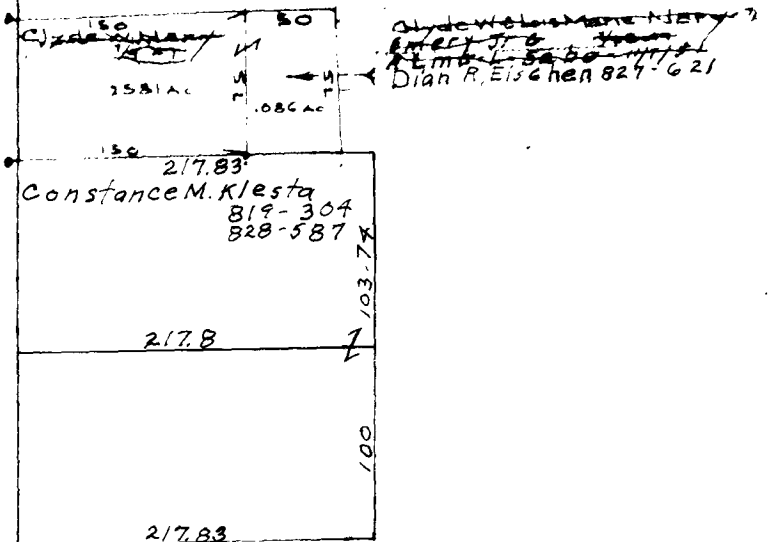
52
Total 3-Dup.

Telegraph Rd

1951

1874.5

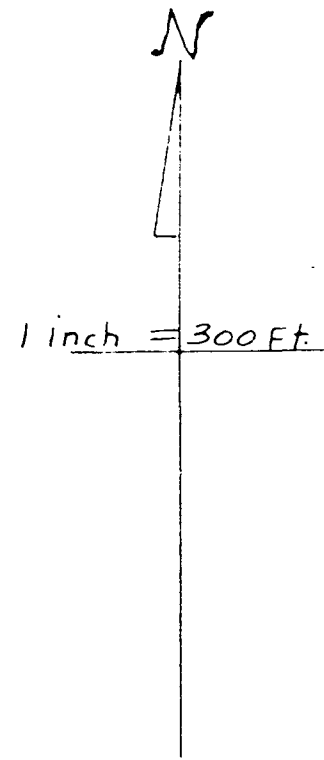
Bechtel Rd



COPYRIGHT 1962
U.S. CODE, TITLE 17
LORAIN COUNTY, OHIO

Reproduced by,
Allied Microfilm Corp.
Akron, Ohio

MAP OF
AMHERST TOWNSHIP



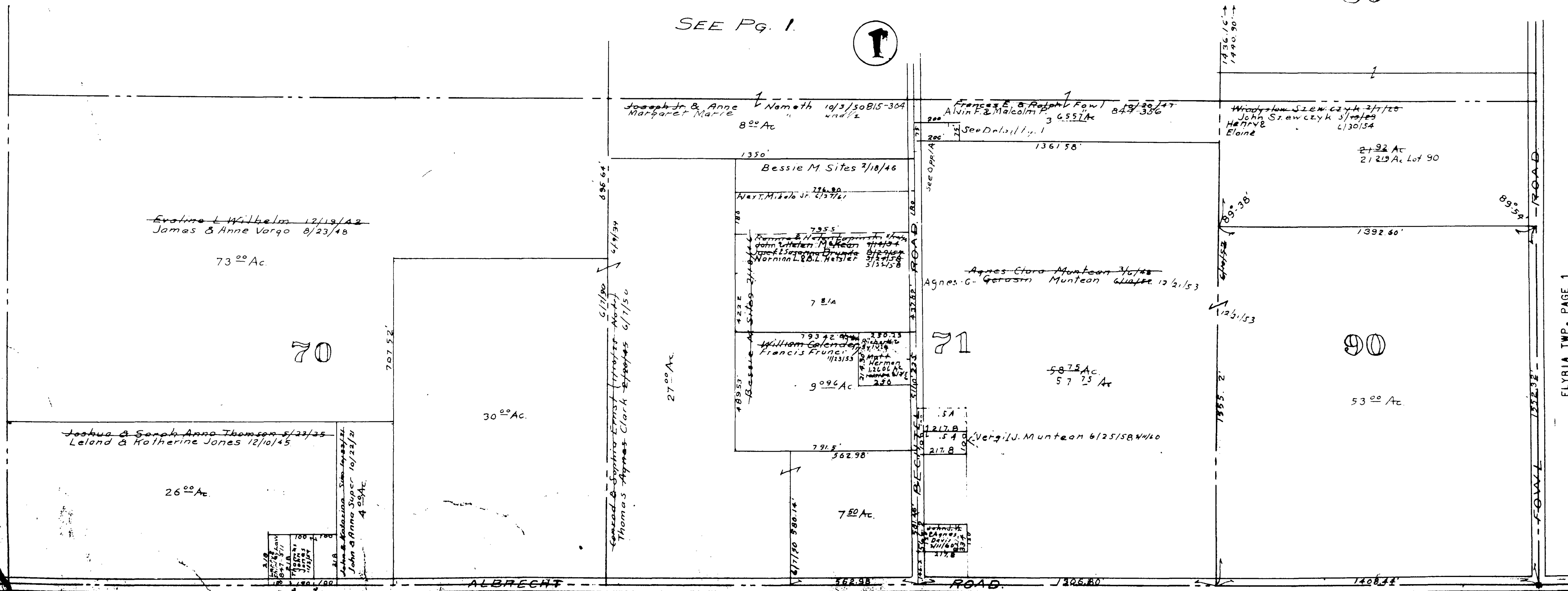
COPYRIGHT 1962
 U.S. CODE, TITLE 17
 LORAIN COUNTY, OHIO
 Reproduced by,
 Allied Microfilm Corp.
 Akron, Ohio

69

72

89

SEE Pg. 1



2

MAP OF
 AMHERST TOWNSHIP



OVERLIN NORTH ROAD
ROUTE 58

OVERLIN NORTH ROAD
ROUTE 58

OVERLIN NORTH ROAD
ROUTE 58

OVERLIN NORTH ROAD
ROUTE 58

OVERLIN NORTH ROAD
ROUTE 58

OVERLIN NORTH ROAD
ROUTE 58

OVERLIN NORTH ROAD
ROUTE 58

OVERLIN NORTH ROAD
ROUTE 58

OVERLIN NORTH ROAD
ROUTE 58

OVERLIN NORTH ROAD
ROUTE 58

OVERLIN NORTH ROAD
ROUTE 58

OVERLIN NORTH ROAD
ROUTE 58

OVERLIN NORTH ROAD
ROUTE 58

OVERLIN NORTH ROAD
ROUTE 58

OVERLIN NORTH ROAD
ROUTE 58

OVERLIN NORTH ROAD
ROUTE 58

OVERLIN NORTH ROAD
ROUTE 58

OVERLIN NORTH ROAD
ROUTE 58

OVERLIN NORTH ROAD
ROUTE 58

OVERLIN NORTH ROAD
ROUTE 58

OVERLIN NORTH ROAD
ROUTE 58

OVERLIN NORTH ROAD
ROUTE 58

OVERLIN NORTH ROAD
ROUTE 58

OVERLIN NORTH ROAD
ROUTE 58

OVERLIN NORTH ROAD
ROUTE 58

OVERLIN NORTH ROAD
ROUTE 58

OVERLIN NORTH ROAD
ROUTE 58

OVERLIN NORTH ROAD
ROUTE 58

OVERLIN NORTH ROAD
ROUTE 58

OVERLIN NORTH ROAD
ROUTE 58

OVERLIN NORTH ROAD
ROUTE 58

OVERLIN NORTH ROAD
ROUTE 58

OVERLIN NORTH ROAD
ROUTE 58

OVERLIN NORTH ROAD
ROUTE 58

OVERLIN NORTH ROAD
ROUTE 58

OVERLIN NORTH ROAD
ROUTE 58

OVERLIN NORTH ROAD
ROUTE 58

OVERLIN NORTH ROAD
ROUTE 58

OVERLIN NORTH ROAD
ROUTE 58

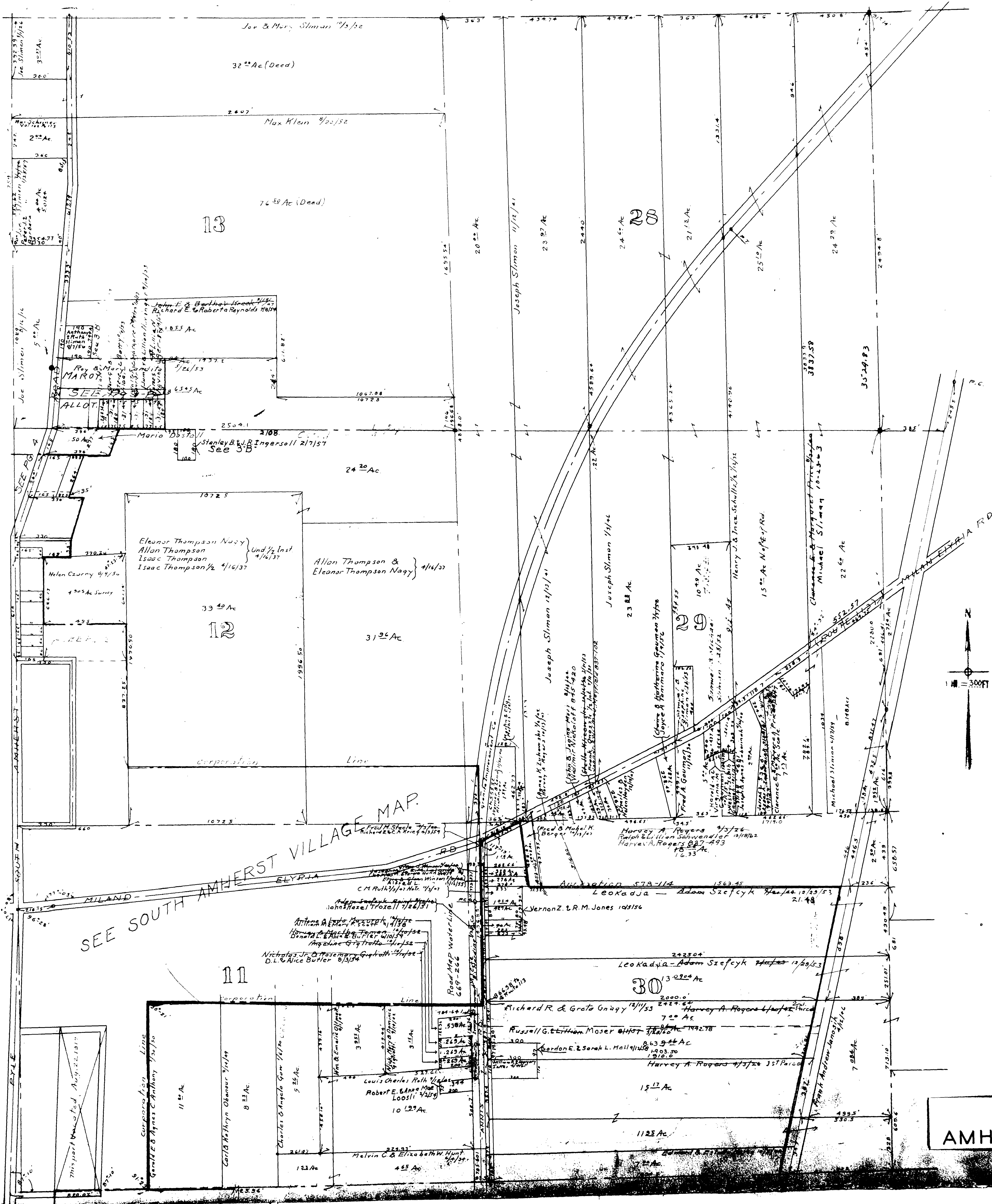
OVERLIN NORTH ROAD
ROUTE 58

OVERLIN NORTH ROAD
ROUTE 58

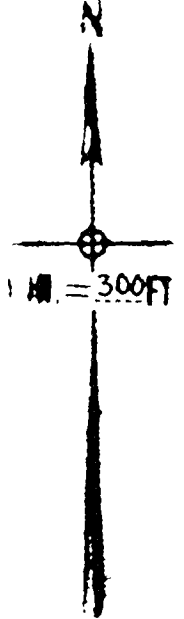
OVERLIN NORTH ROAD
ROUTE 58

COPYRIGHT 1962
U.S. CODE, TITLE 17
LORAIN COUNTY, OHIO
Reproduced by
Allied Microfilm Corp.
Akron, Ohio

AMHERST
TOWNSHIP



3-A



COPYRIGHT 1962
 U.S. CODE, TITLE 17
 LORAIN COUNTY, OHIO
 Reproduced by,
 Allied Microfilm Corp.
 Akron, Ohio

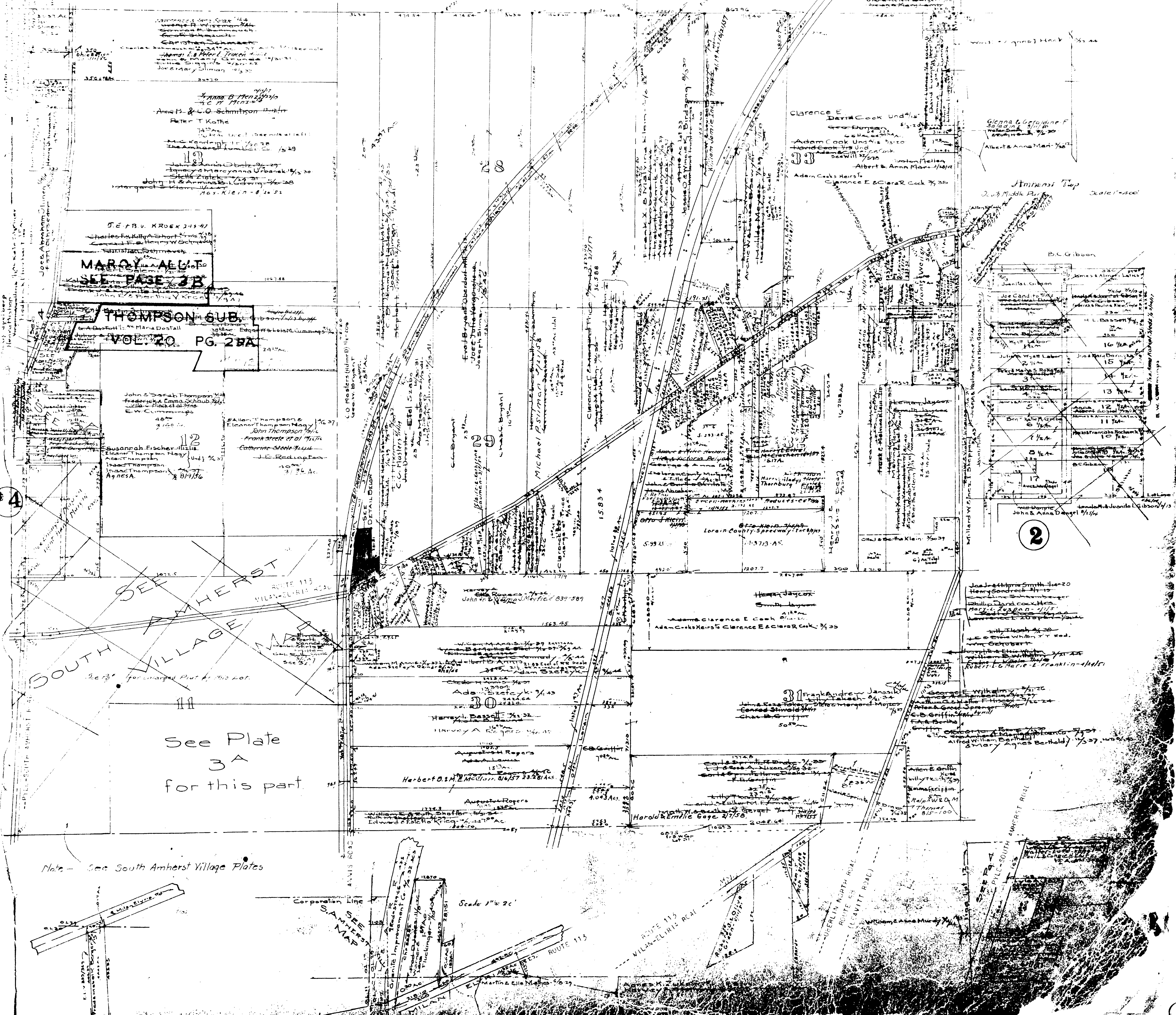
MAP OF
 AMHERST TOWNSHIP

MAP OF
AMHERST TOWNSHIP

6

3

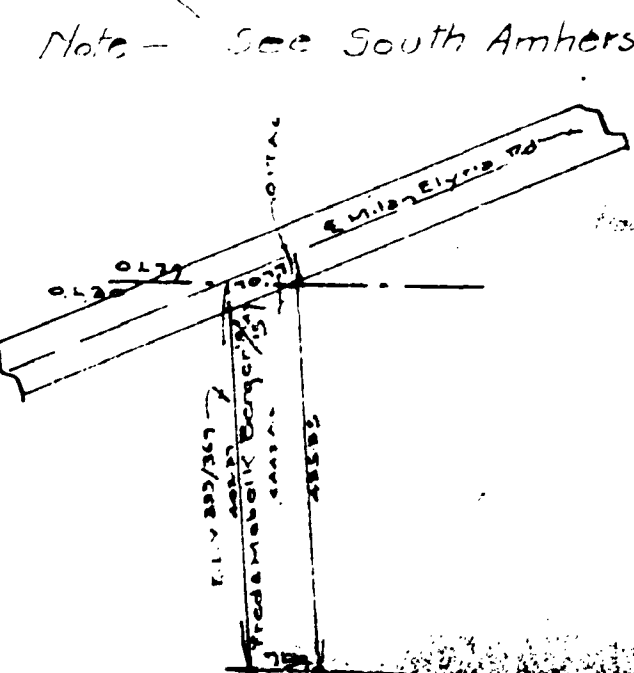
REPRODUCED BY
THE TOWNSHIP ENGINEER
AMHERST, N.Y.



MARCY ALU TO
SEE PAGE 3B

THOMPSON SUB
VOL. 20 PG. 29A

See Plate
3A
for this part.

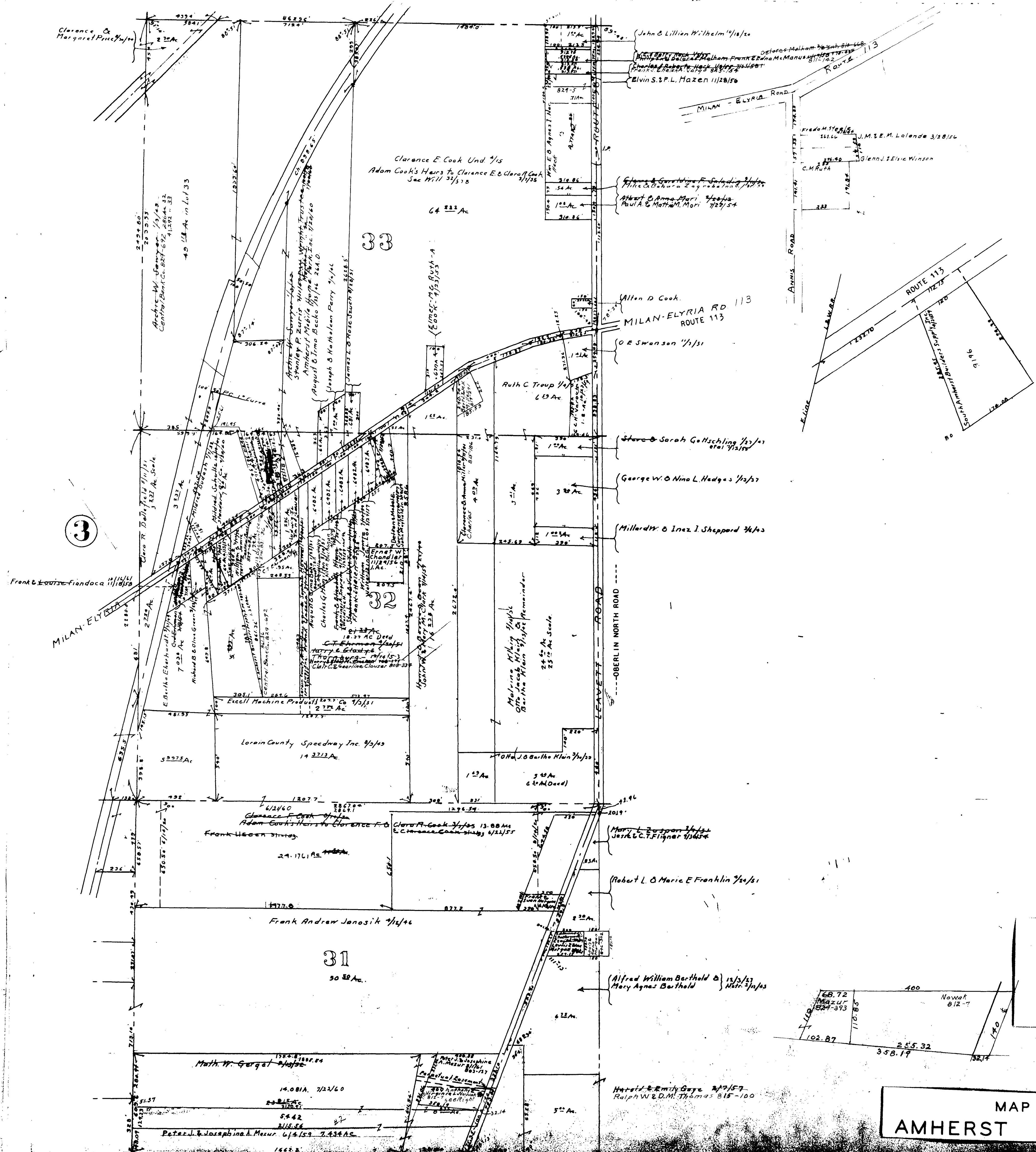


Note - See South Amherst Village Plates

Scale 1" = 20'

2

6

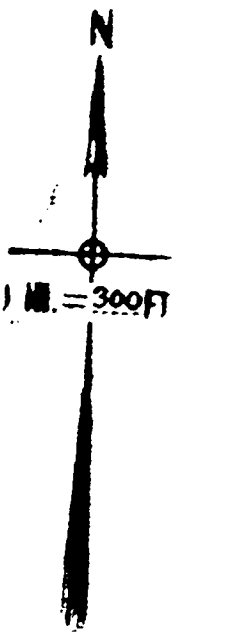


3

33

32

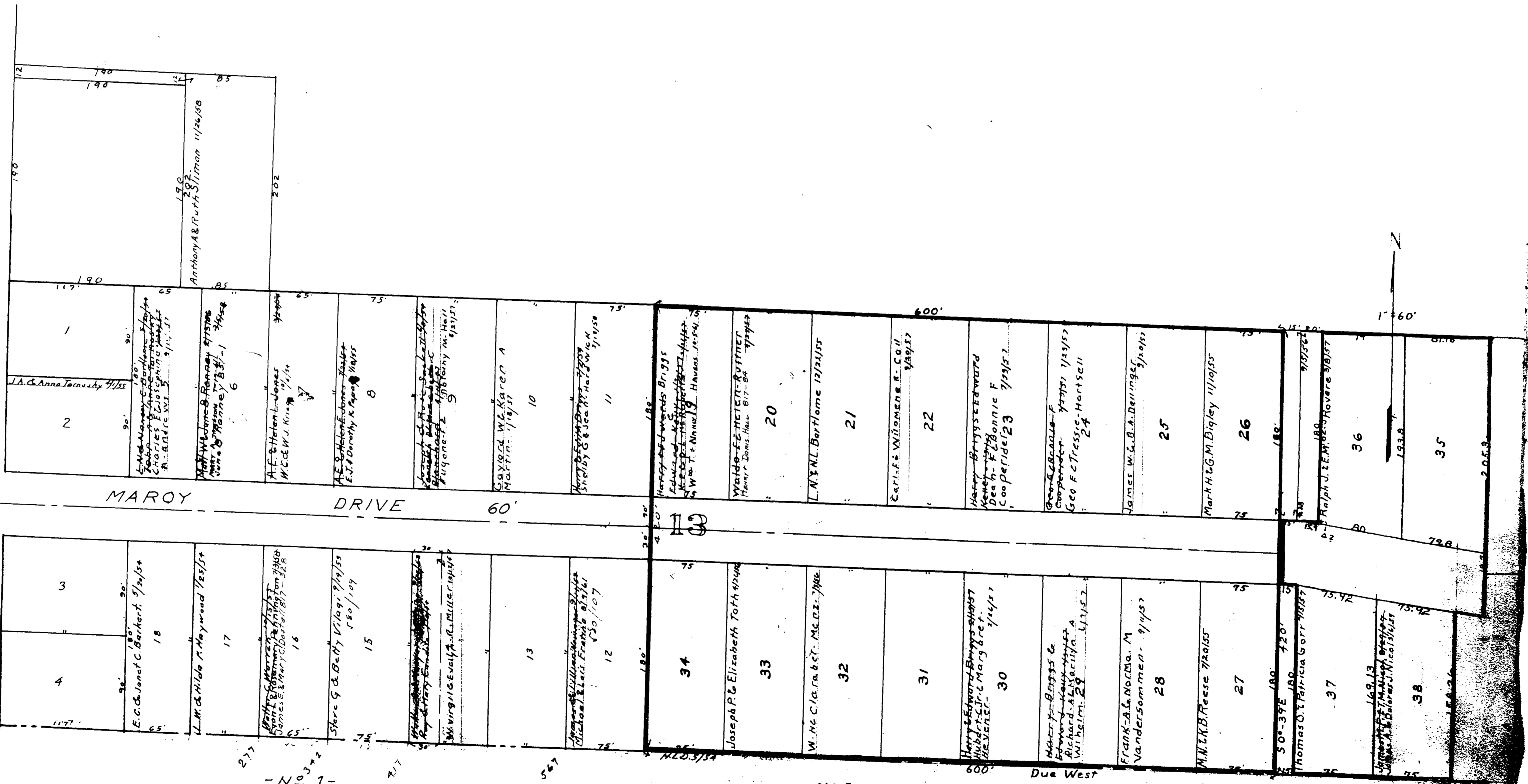
31



COPYRIGHT 1962
 U.S. CODE, TITLE 17
 LORAIN COUNTY, OHIO
 Reproduced by,
 Allied Microfilm Corp.
 Akron, Ohio

MAP OF
 AMHERST TOWNSHIP

PYLE SOUTH AMHERST ROAD N 0° 32' W



MAROY DRIVE 60'

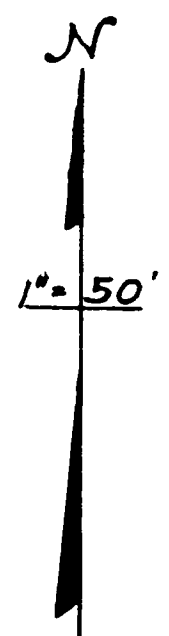
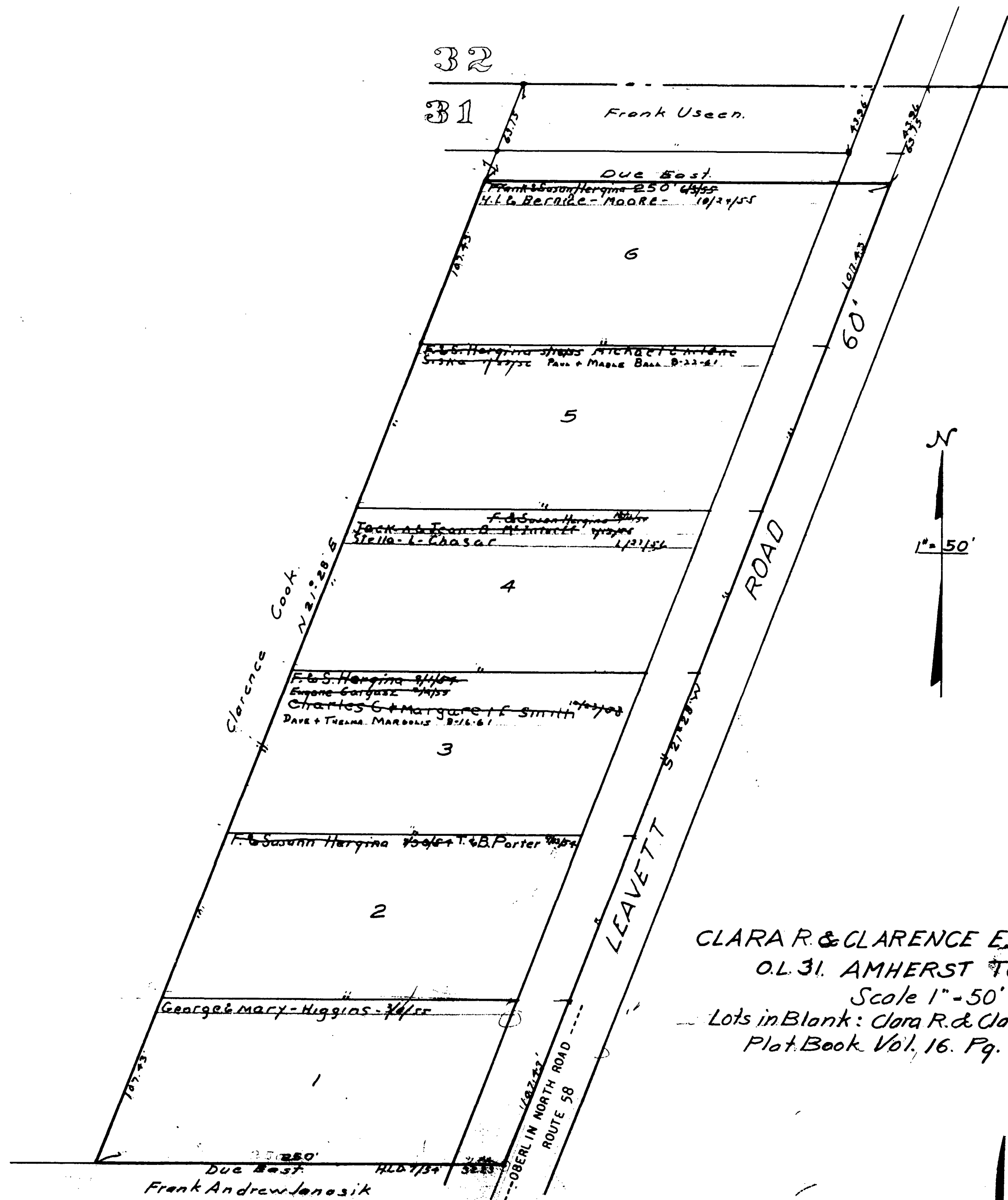
Due West

No. 1
File # 325

MAROY ALLOTMENT NOS. 1, 2, 3
 O.L. 13, AMHERST TOWNSHIP
 SCALE 1" = 60'
 Lots in Blank & Roy Candito, Mary Candito.
 VOL 115 Pg. 40
 NO. 2 " 17 " 8A

MAP OF
 AMHERST TOWNSHIP

COPYRIGHT 1962
 U.S. GOVERNMENT, TITLE 17
 LAMAIN COUNTY, OHIO
 Reproduced by,
 Allied Microfilm Corp.
 Akron, Ohio



CLARA R. & CLARENCE E. COOK SUB. DIV.
 O.L. 31. AMHERST TOWNSHIP.
 Scale 1" = 50'
 Lots in Blank: Clara R. & Clarence E. Cook.
 Plat. Book Vol. 16. Pg. 30A

COPYRIGHT 1962
 U.S. GCM, TITLE 17
 LOREAIN COUNTY, OHIO
 Reproduced by,
 Allied Microfilm Corp.
 Akron, Ohio

MAP OF
 AMHERST TOWNSHIP

MAP OF AMHERST TOWNSHIP

COPYRIGHT 1962
U.S. CODE, TITLE 17
LORAIN COUNTY, OHIO

Reproduced by,
Allied Microfilm Corp.
Akron, Ohio

Note: Quarry Tracks not shown.

Amherst Twp
S.M. Corner
Scale 1" = 400.

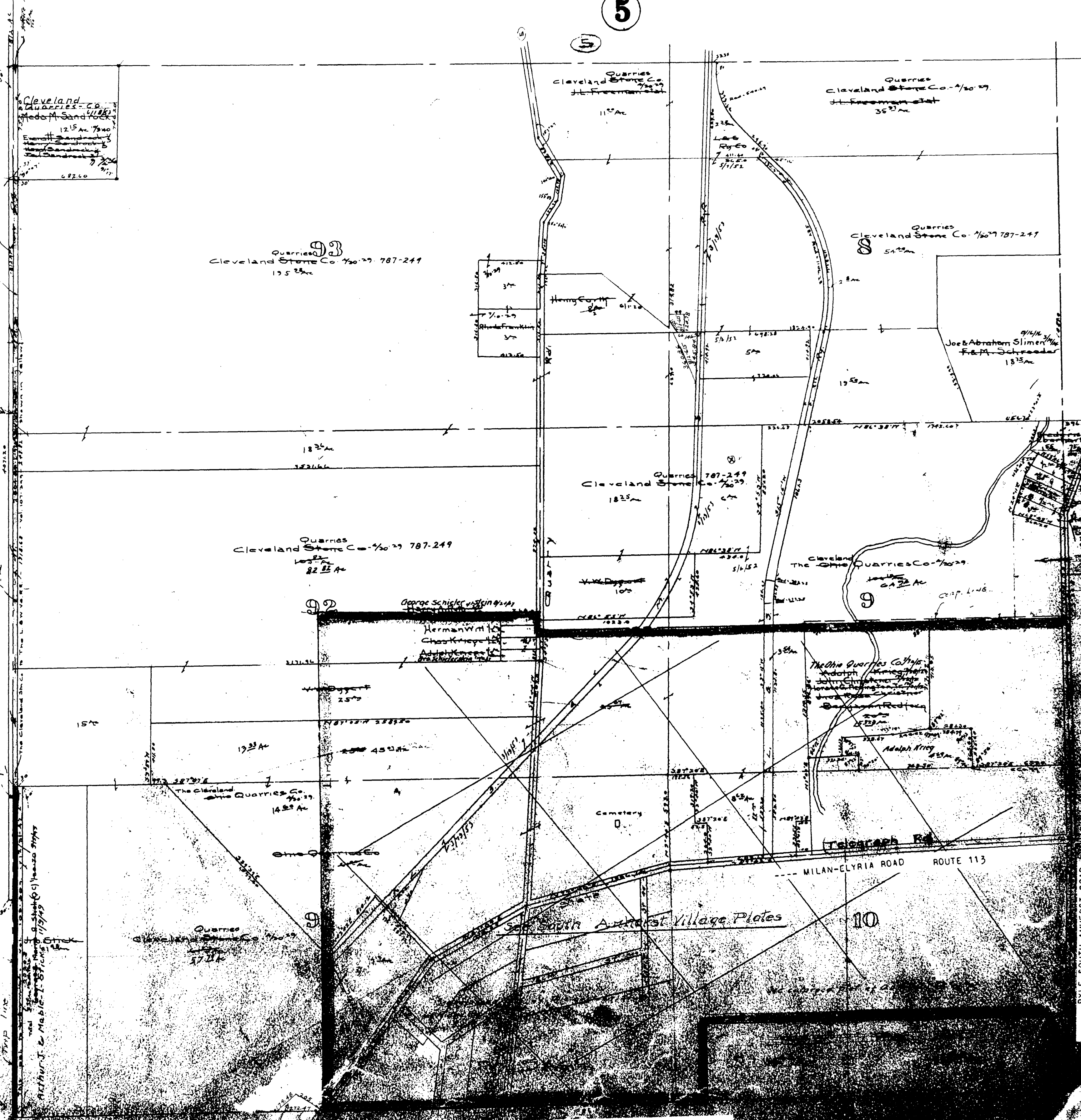
BROWNHELM TWP., PAGES 19 & 23

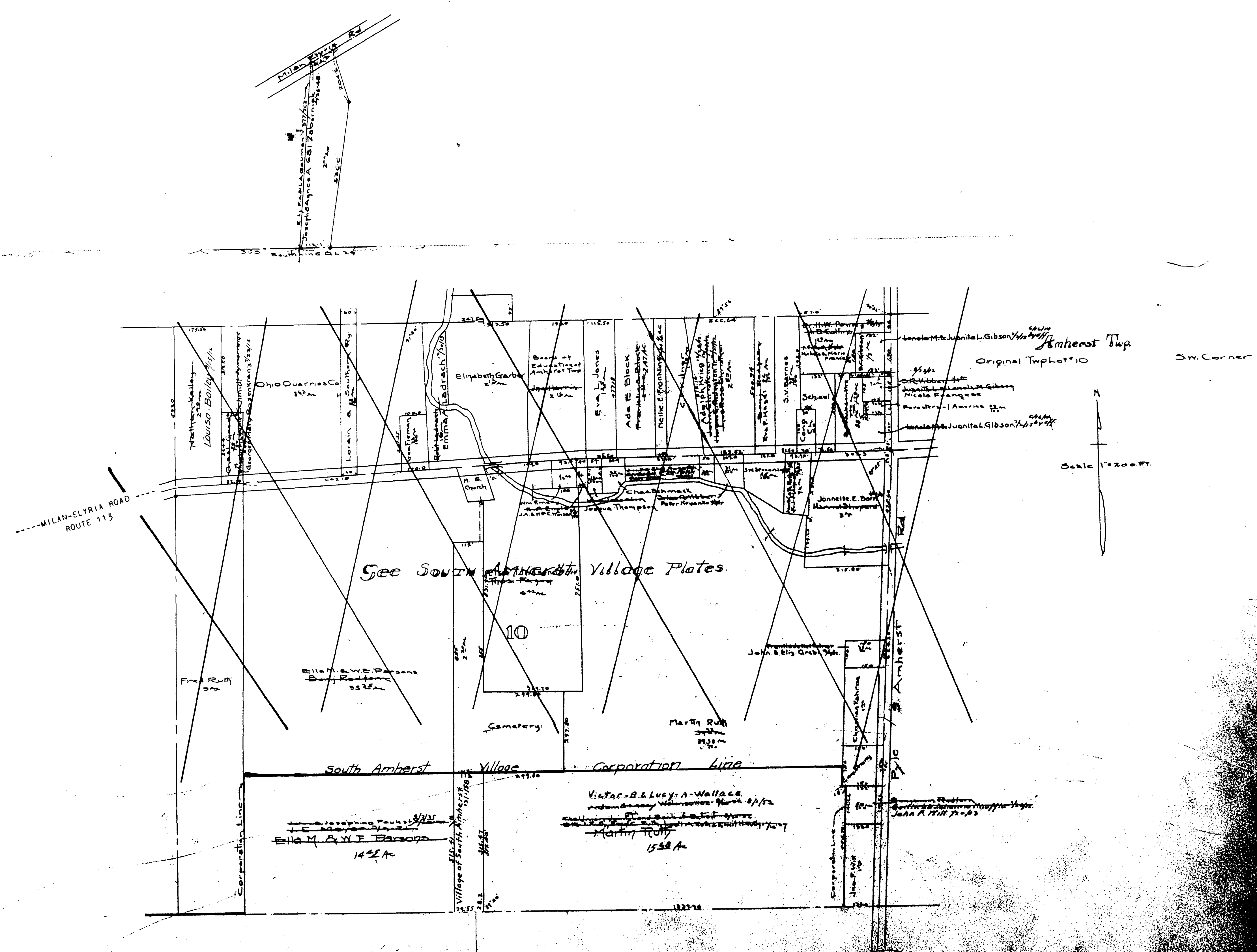
Twp line

C.J. Ehrhart
Carr. T. - Ehrhart - Miller
Arthur J. & Mable T. Ehrhart

5

5





RUSSIA TOWNSHIP PAGE 1

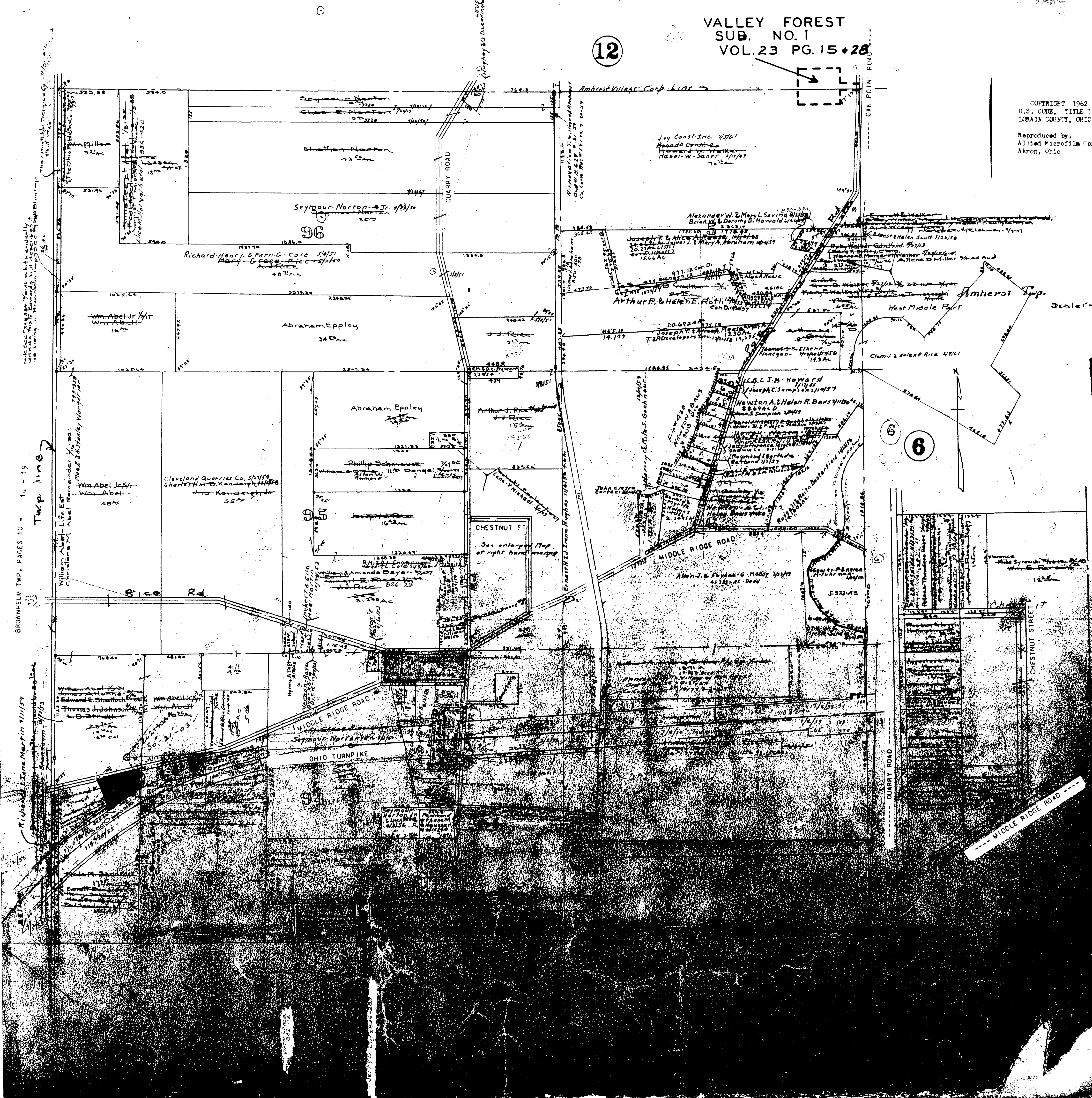
COPYRIGHT 1962
 U.S. CODE, TITLE 17
 LORAIN COUNTY, OHIO

Reproduced by,
 Allied Microfilm Corp.
 Akron, Ohio

MAP OF
 AMHERST TOWNSHIP

12

COPYRIGHT 1962
U.S. CODE, TITLE 17
LOHAIN COUNTY, OHIO
Reproduced by
Allied Microfilm Corp.
Akron, Ohio



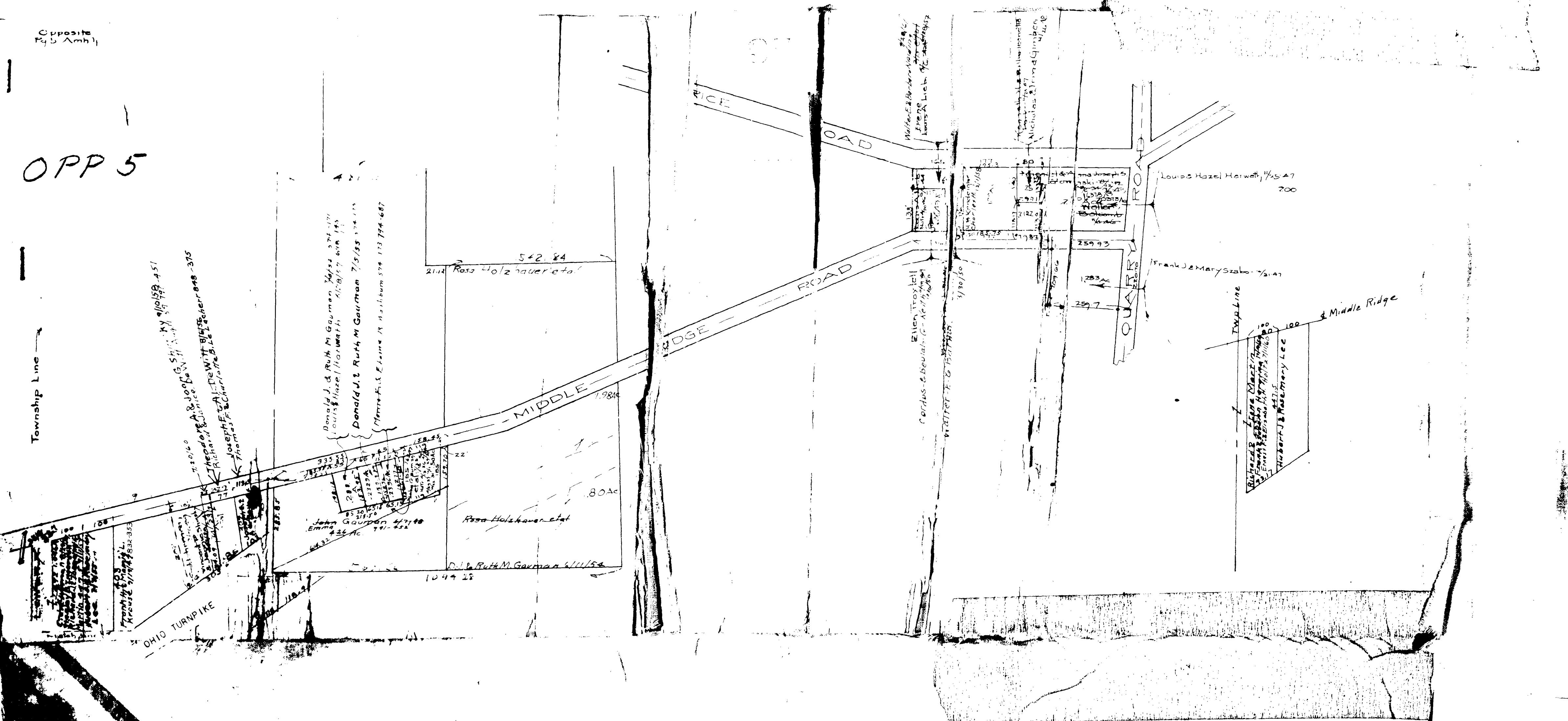
BROWNHELM TWP. PAGES 10 - 14 - 19
Twp line

MAP OF
AMHERST TOWNSHIP

OPP 5

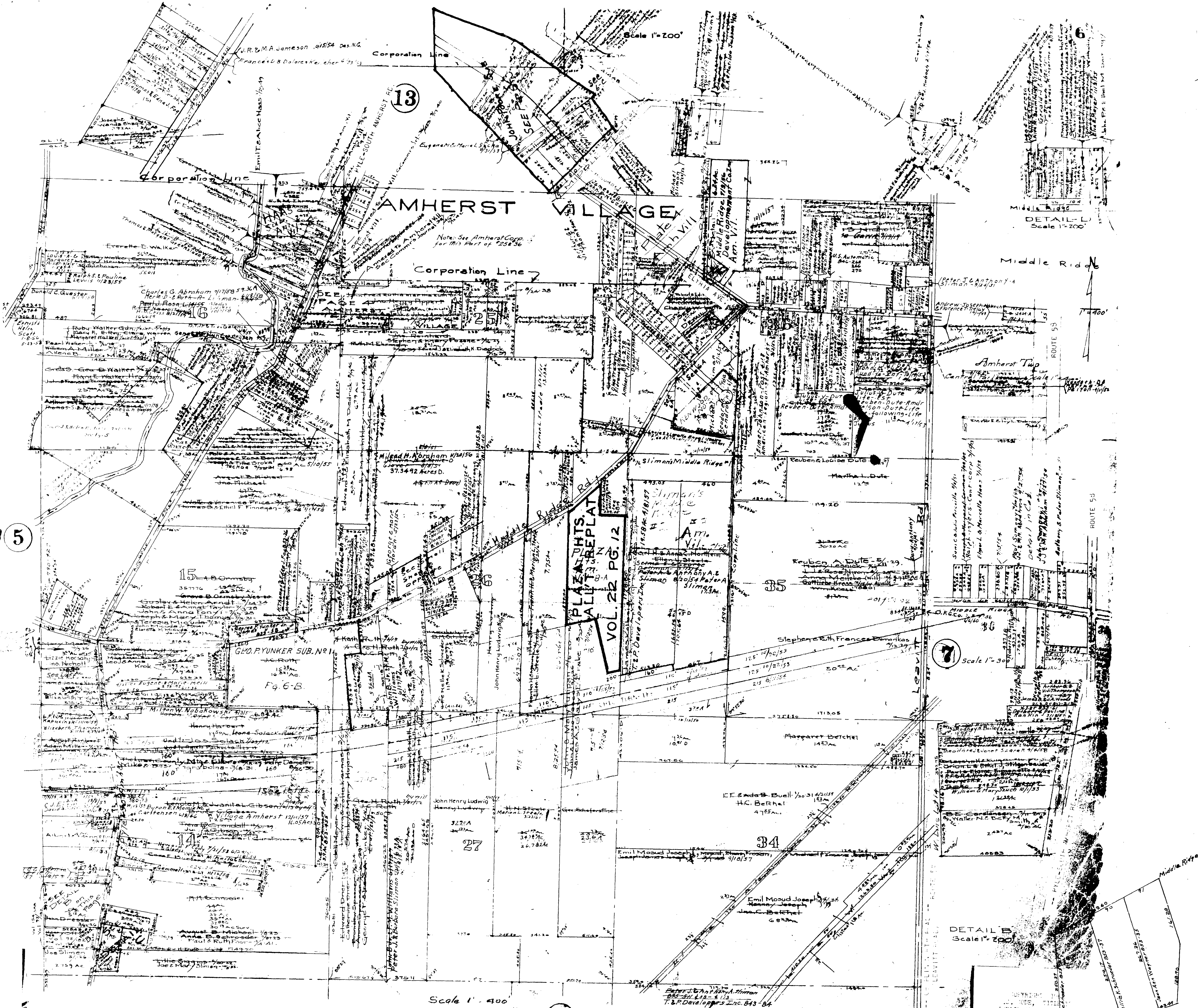
Opposite
Pg 5 Amh

Township Line



MAP OF
AMHERST TOWNSHIP

COPYRIGHT 1962
U.S. CODE, TITLE 17
LORAIN COUNTY, OHIO
Reproduced by,
Allied Microfilm Corp.
Akron, Ohio



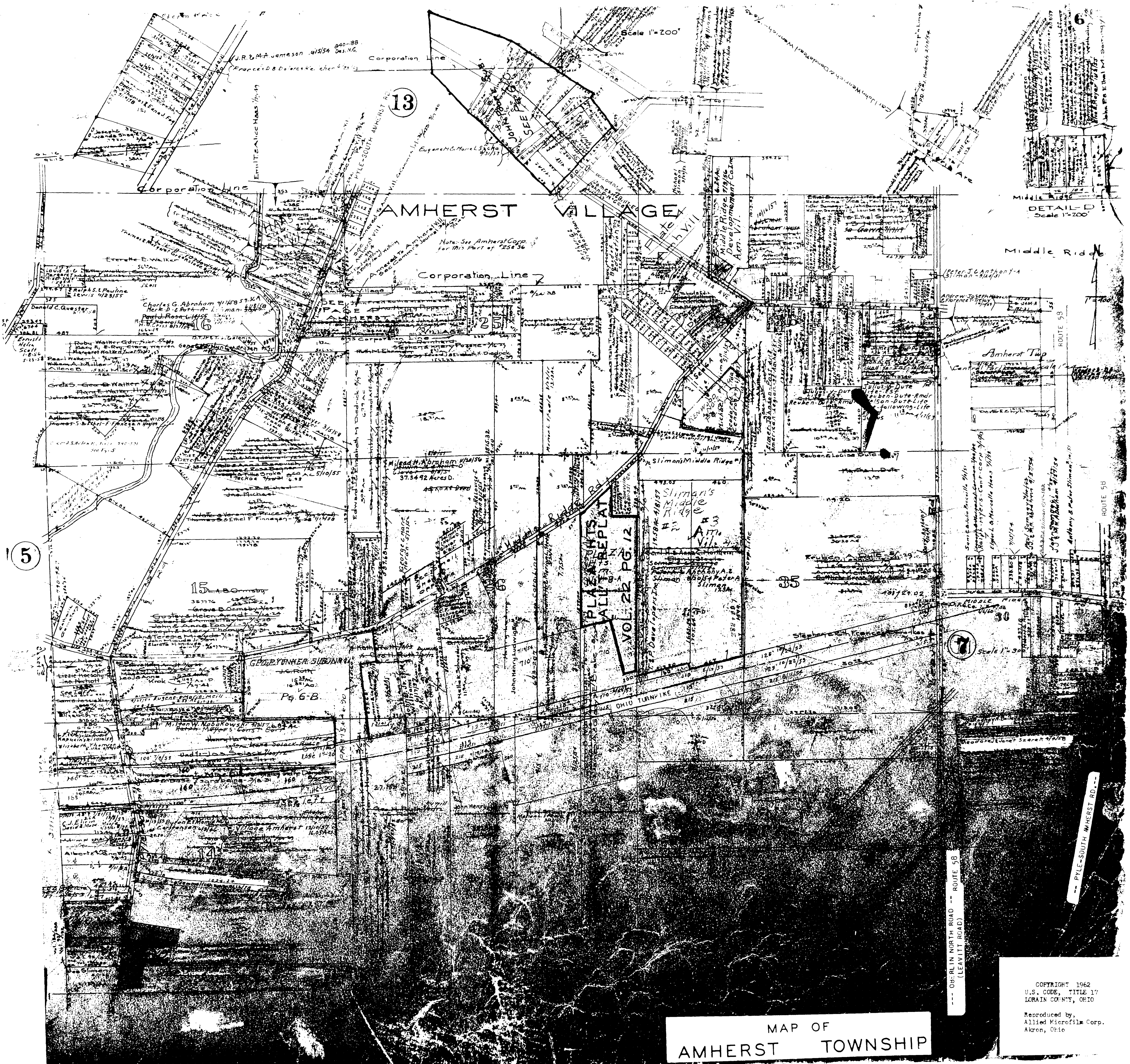
MAP OF
AMHERST TOWNSHIP

Prepared by
L. H. HARRIS
Survey, etc.

3

14

Page 6
1/24/54
1/24/54
1/24/54
1/24/54



5

13

15

7

6

PLATS REPLAT
VOL. 22 PG. 12

MAP OF
AMHERST TOWNSHIP

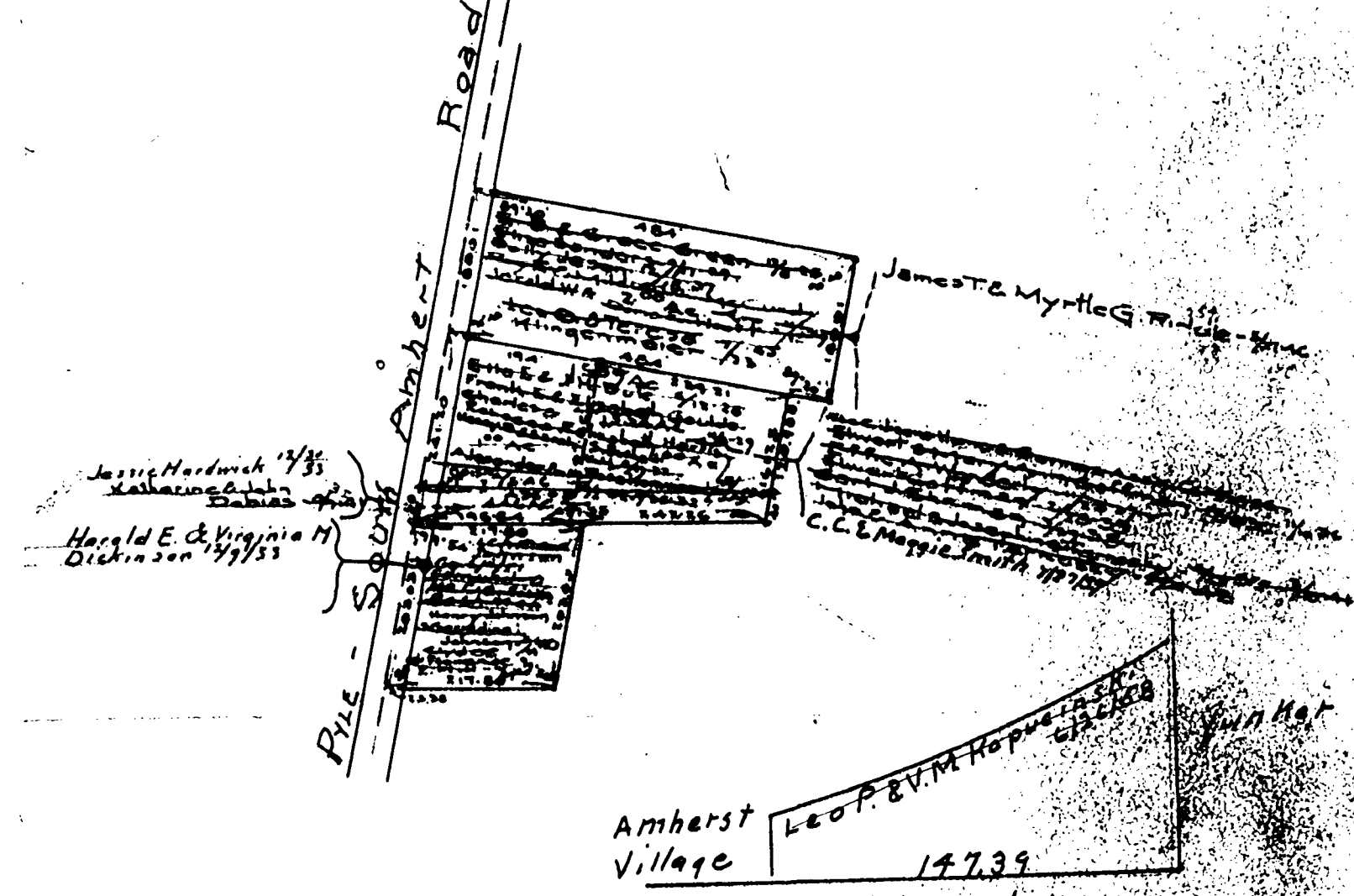
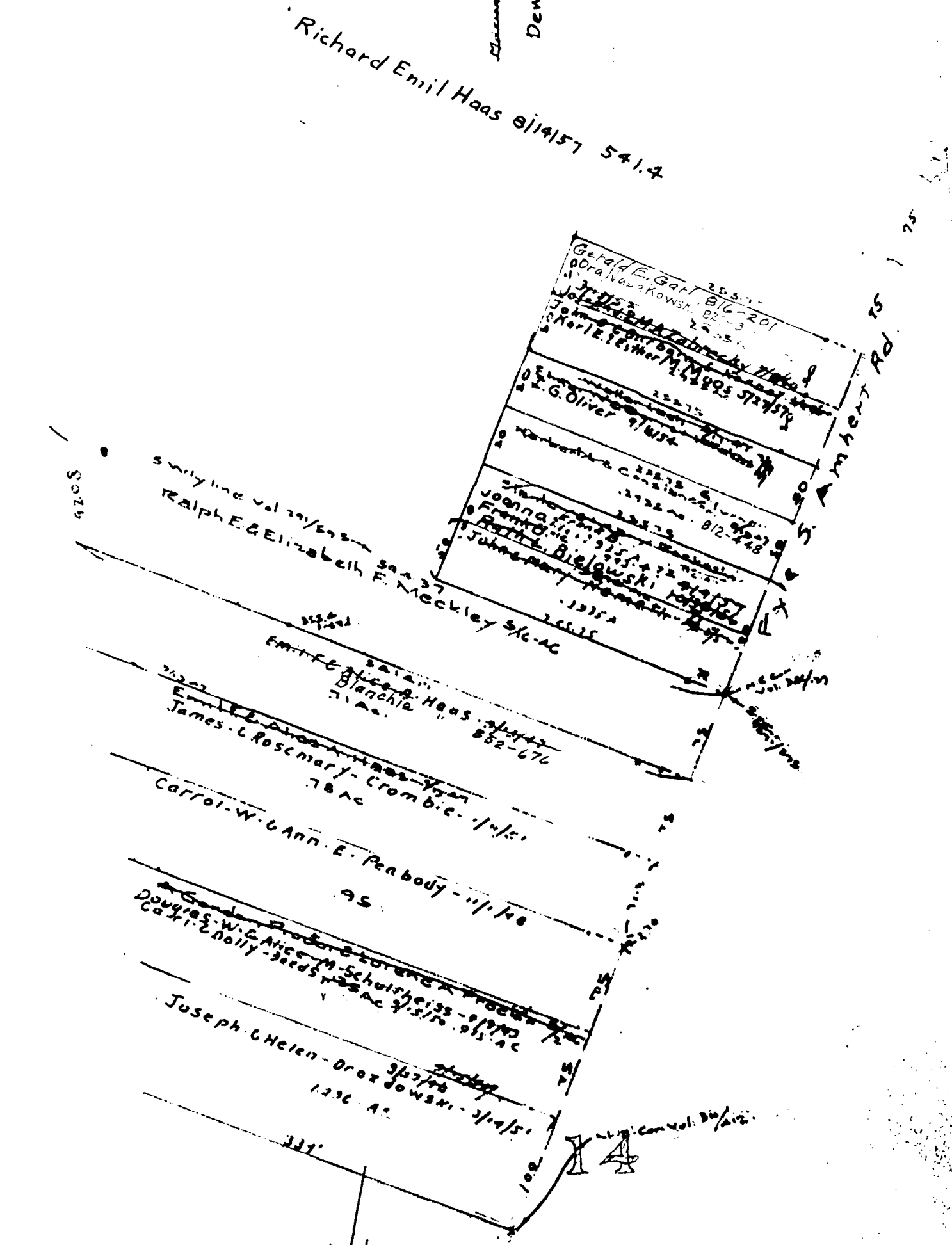
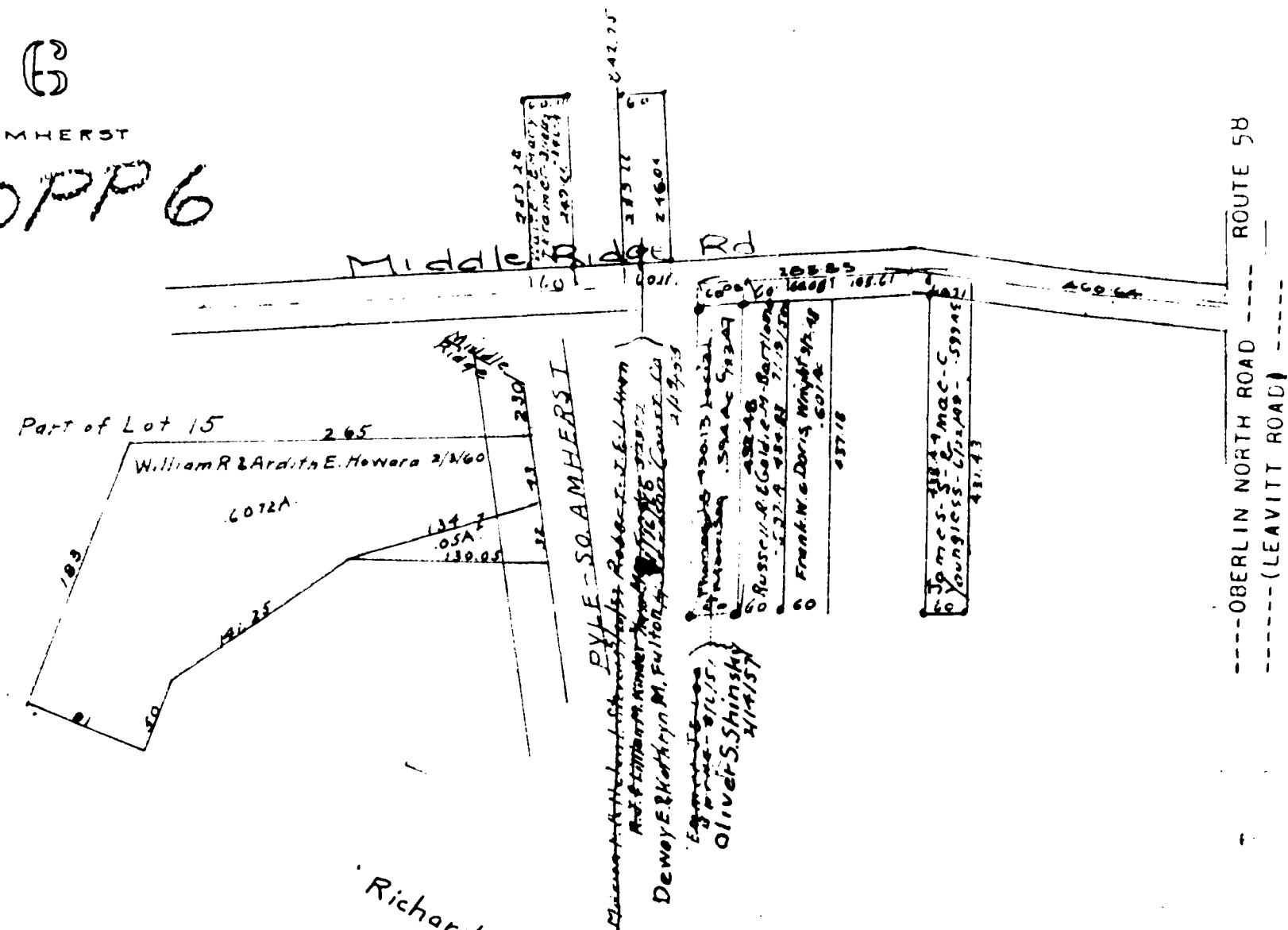
--- OHIO NORTH ROAD --- ROUTE 58
(LEAVITT ROAD)

--- PYLE-SOUTH AMHERST RD. ---

COPYRIGHT 1962
U.S. CODE, TITLE 17
LORAIN COUNTY, OHIO
Reproduced by,
Allied Microfilm Corp.
Akron, Ohio

6
AMHERST
OPP6

OPP-6

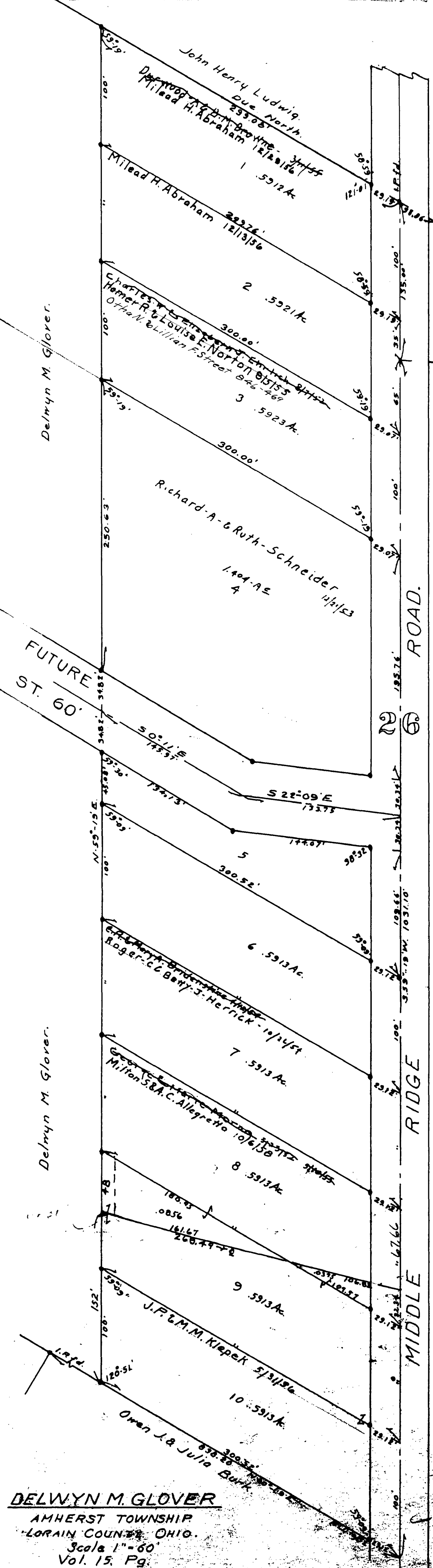
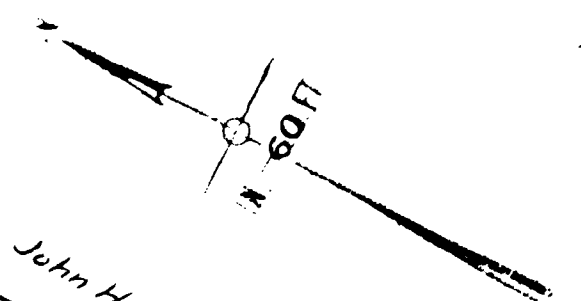


DETAIL "C"
Scale 1"=200'

COPYRIGHT 1962
U.S. CODE, TITLE 17
LORAIN COUNTY, OHIO
Reproduced by,
Allied Microfilm Corp.
Akron, Ohio

MAP OF
AMHERST TOWNSHIP

OPP6-1



John Henry Ludwig
Doe North
23300
Miled H. Abraham 12/13/36

John Henry Ludwig
87300
Raymond E. & Nemo R. Sprague

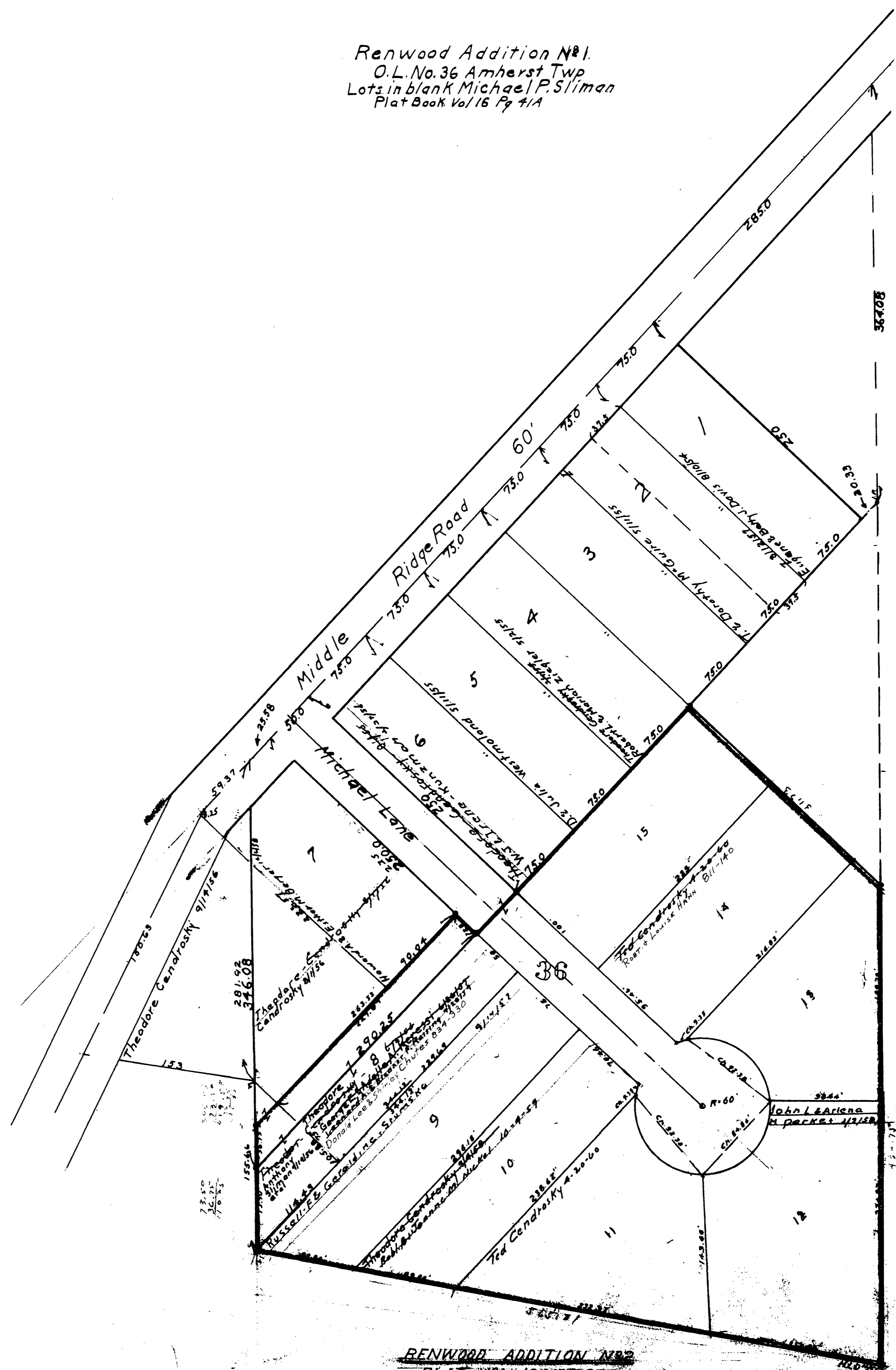
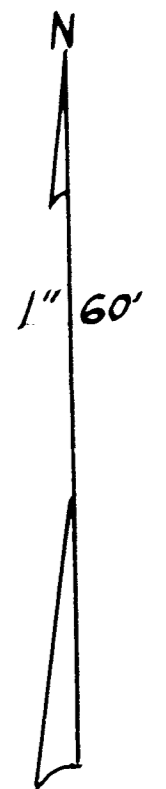
270.31

DELWYN M. GLOVER
AMHERST TOWNSHIP
LORAIN COUNTY, OHIO.
Scale 1"=60'
Vol. 15, Pg.
Lots in blank = Delwyn M. Glover

This is
SMALL SHEET
OPPOSITE

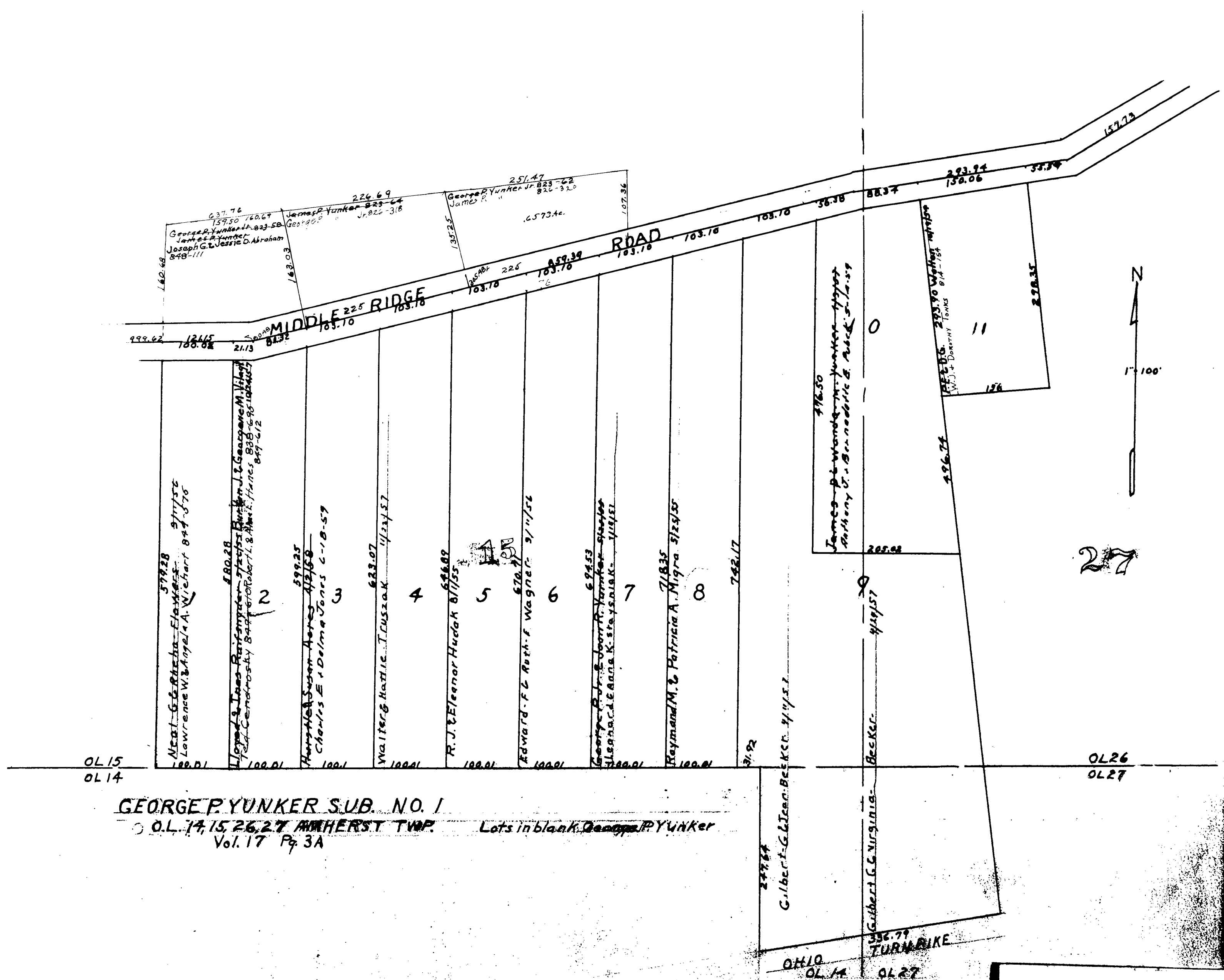
COPYRIGHT 1962
U.S. CODE, TITLE 17
LORAIN COUNTY, OHIO
Reproduced by
Allied Microfilm Corp.
Akron, Ohio

Renwood Addition No. 1.
O.L. No. 36 Amherst Twp
Lots in blank Michael P. Sloman
Plat Book Vol 16 Pg 41A



RENWOOD ADDITION NO. 2
PLAT VOL 18, PG. 27
6.85 ACRES

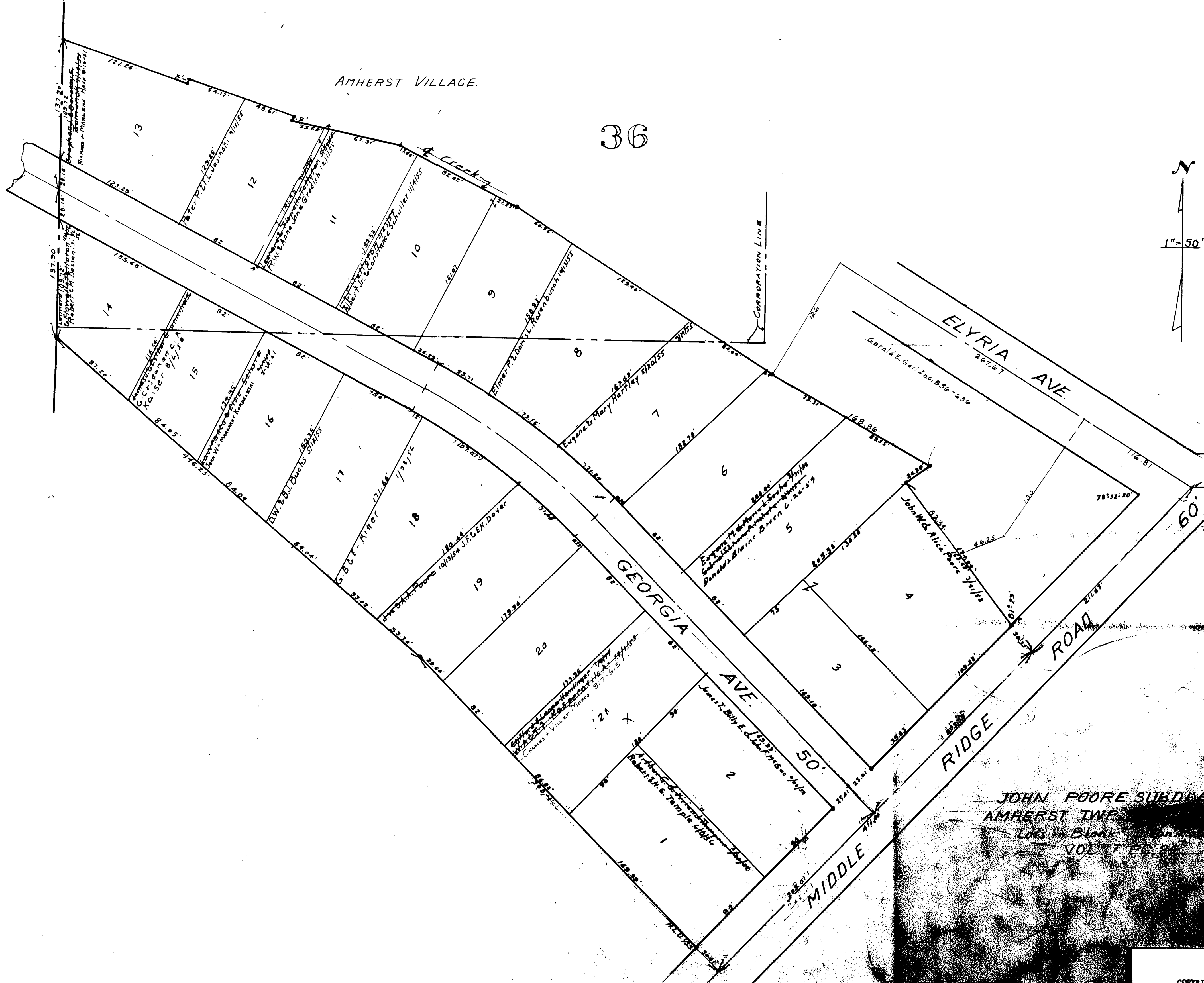
MAP OF
AMHERST TOWNSHIP



GEORGE P. YUNKER SUB. NO. 1
 O.L. 14, 15, 26, 27 AMHERST TWP. Lots in blank Designated by Yunker
 Vol. 17 Pg. 3A

COPYRIGHT 1962
 U.S. GOVERNMENT, TITLE 17
 MARIAN COUNTY, OHIO
 Reproduced by,
 Allied Microfilm Corp.
 Akron, Ohio

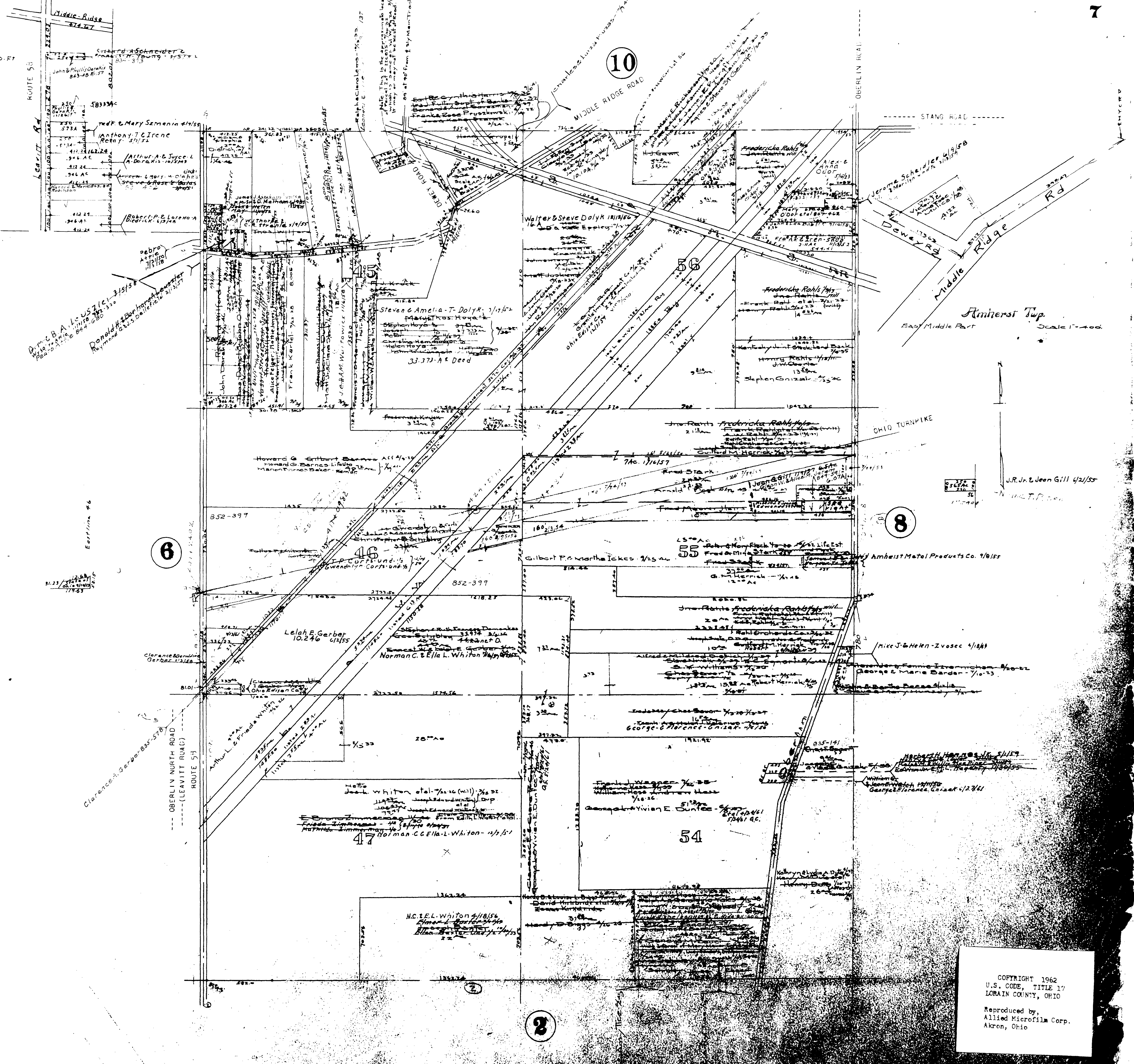
MAP OF
 AMHERST TOWNSHIP



MAP OF
AMHERST TOWNSHIP

COPYRIGHT 1962
U.S. CODE, TITLE 17
LORAIN COUNTY, OHIO
Reproduced by,
Allied Microfilm Corp.
Akron, Ohio

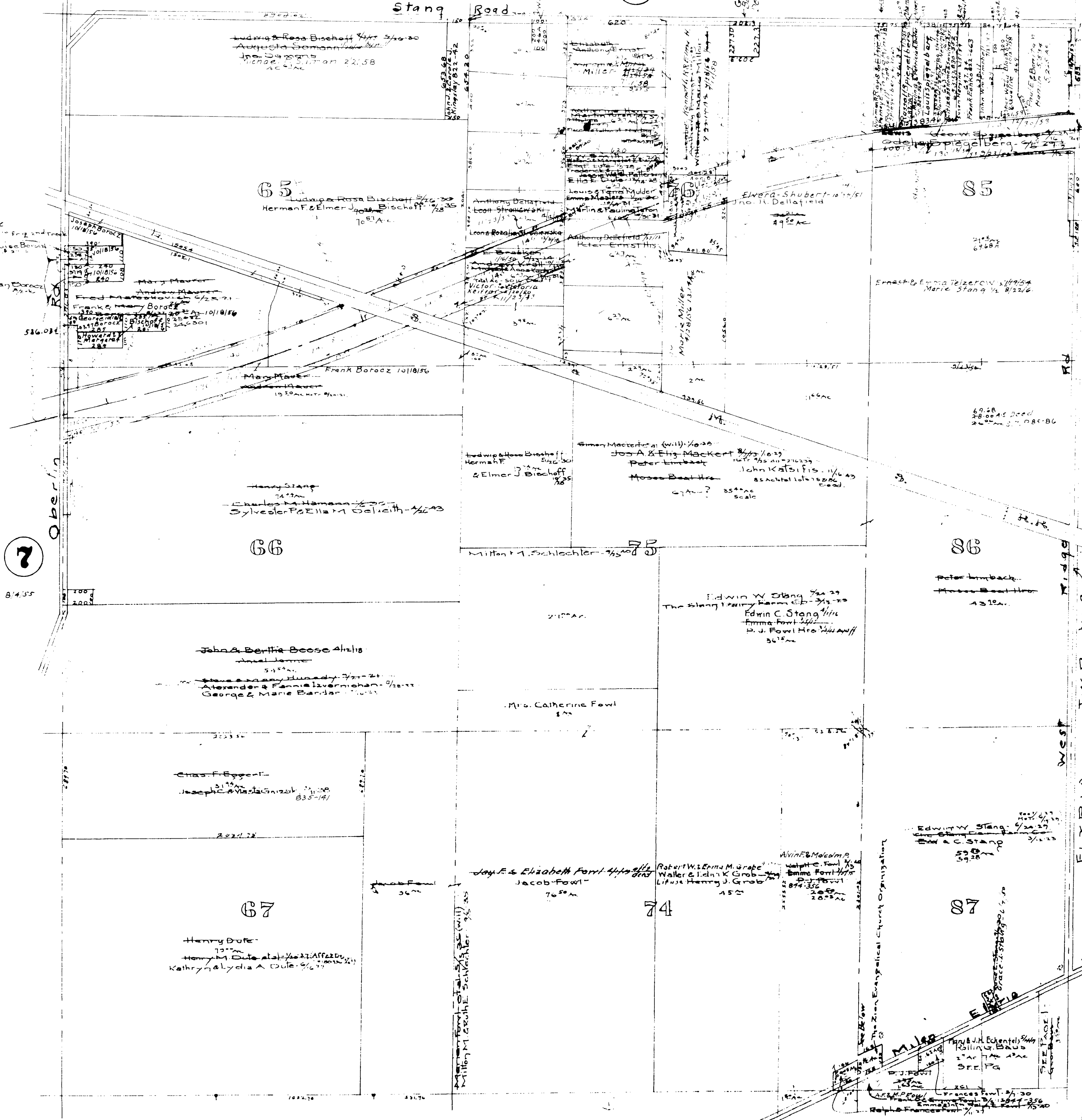
Detail
Scale 1" = 300' FT



COPYRIGHT 1962
 U.S. CODE, TITLE 17
 LORAIN COUNTY, OHIO

Reproduced by,
 Allied Microfilm Corp.
 Akron, Ohio

MAP OF
 AMHERST TOWNSHIP



AMHERST TWP
EAST MIDDLE PART
SCALE 1"=100'

ELVIRA WEST
TWP LINE A

ELVIRA IMP. PAGES 3-5-7

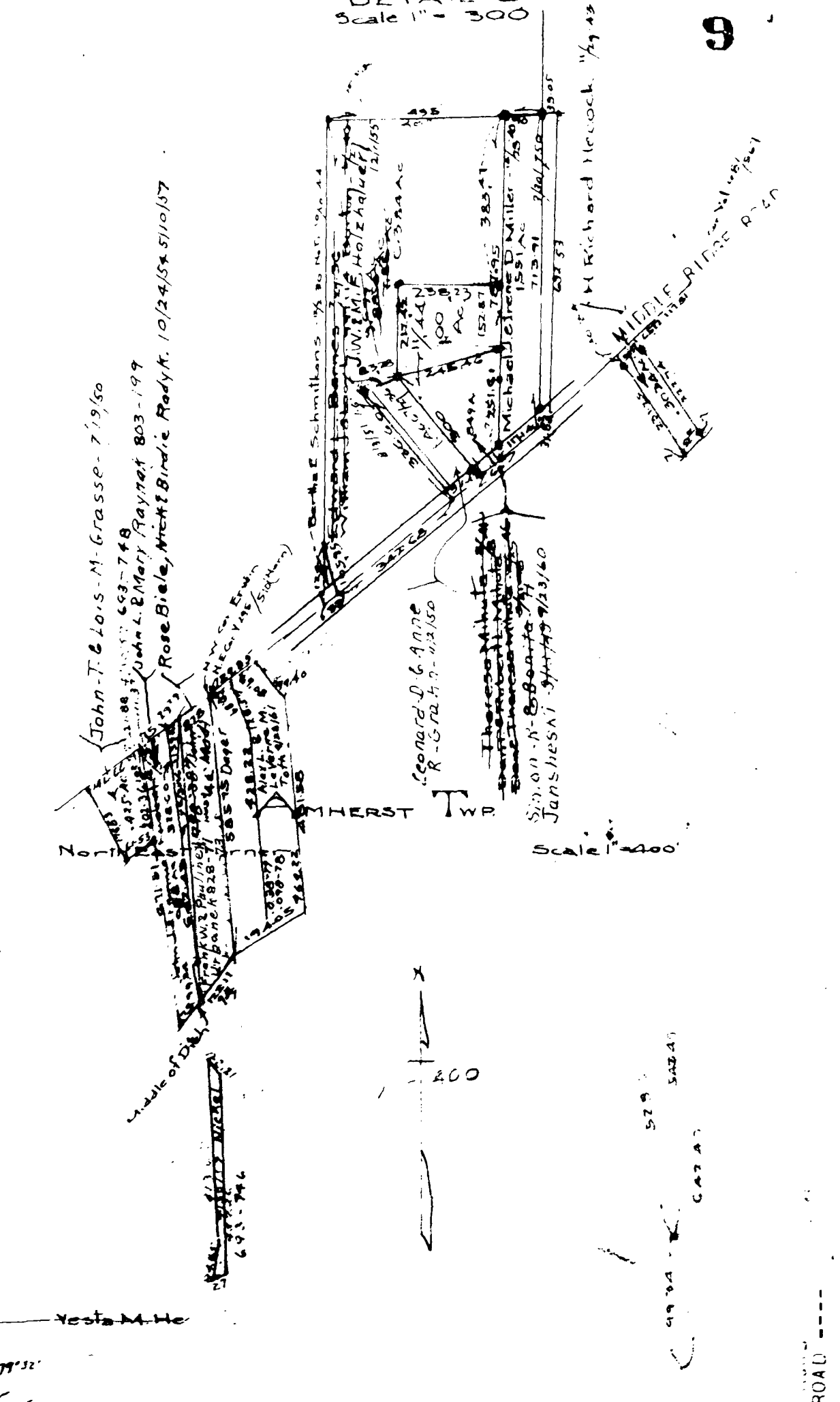
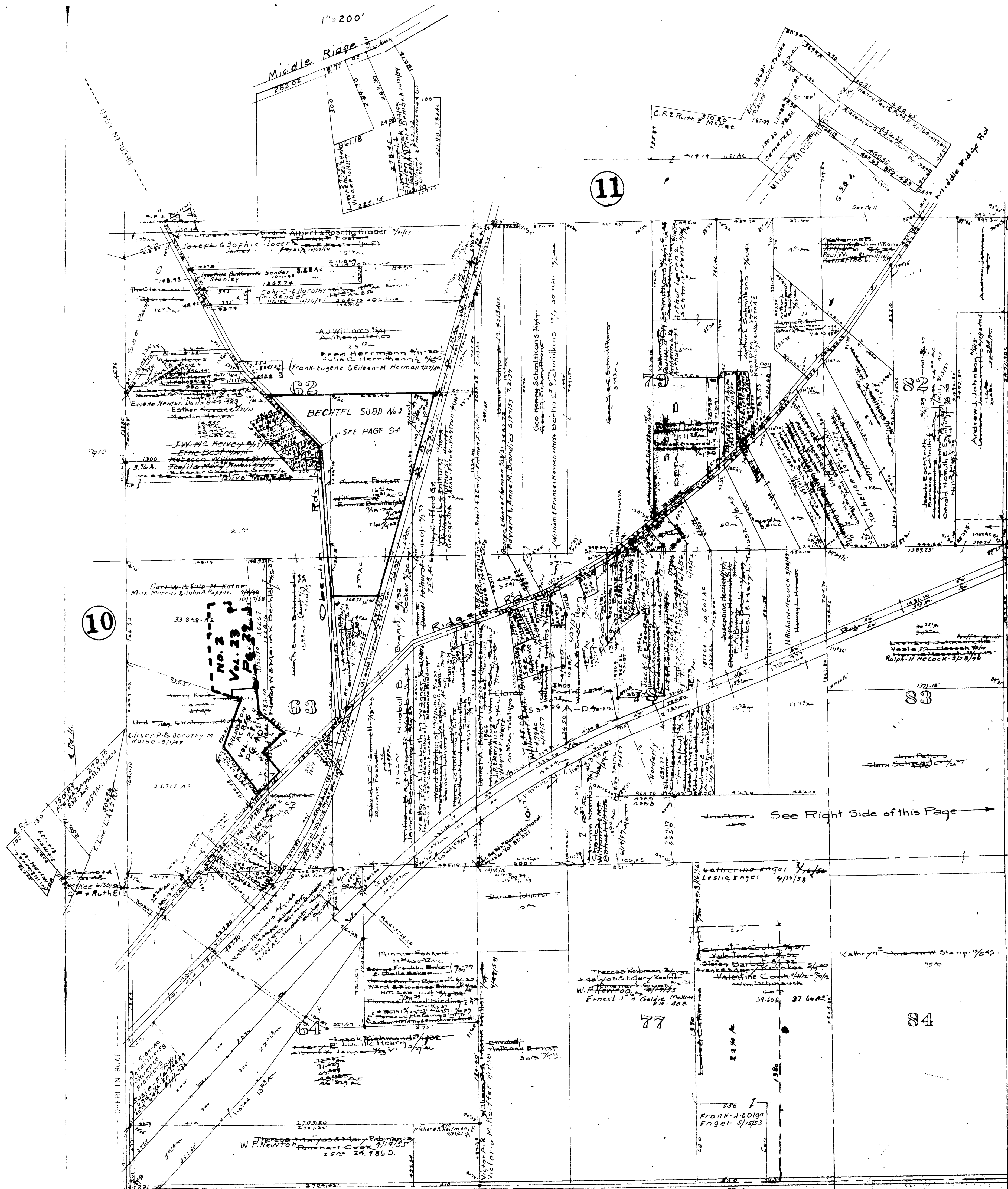
ROUTE 113

MAP OF AMHERST TOWNSHIP

COPYRIGHT 1962
U.S. CODE, TITLE 17
LORAIN COUNTY, OHIO

Reproduced by,
Allied Microfilm Corp.
Akron, Ohio

1" = 200'



ELYRIA TWP. PAGES 7 & 11

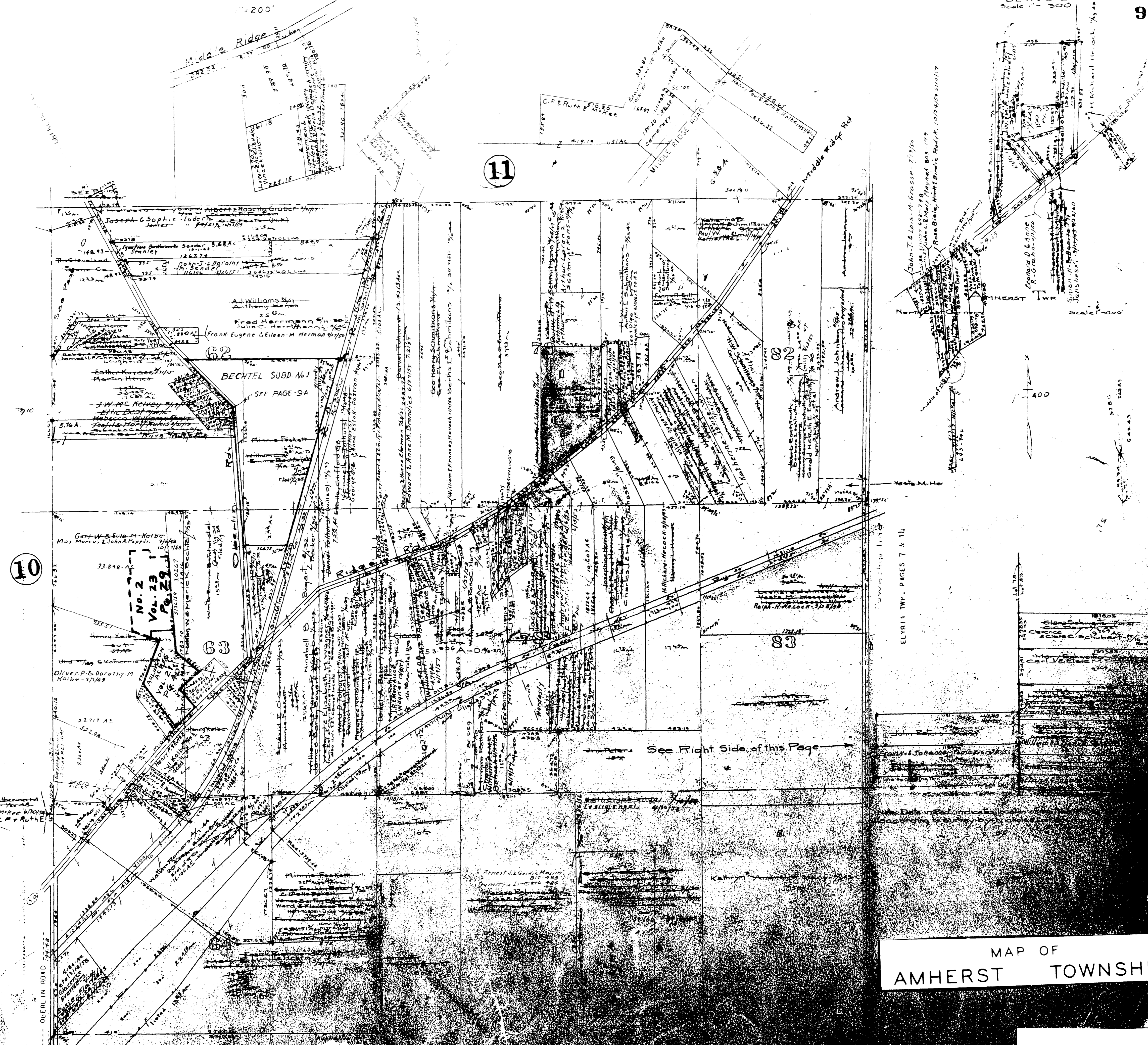
187802 Elong Schwab 1/2 Ac	187803 Charles Bay 1/2 Ac
187804 A. C. Schubert 1/2 Ac	187805 Carl J. Schubert 1/2 Ac
187806 John P. & Bernadine P. Ivancik 1/2 Ac	187807 Elizabeth Kern 1/2 Ac
187808 Frank & Johanna Tomazic 1/2 Ac	187809 Anna Peters 1/2 Ac
187810 Frank & Johanna Tomazic 1/2 Ac	187811 Frank & Johanna Tomazic 1/2 Ac

Note: Data in Red indicates location of the two 7000 Ac. Parcels according to survey by Nichols & Loebbourrow - 1/26-27

MAP OF AMHERST TOWNSHIP

COPYRIGHT 1962
U.S. CODE, TITLE 17
LORAIN COUNTY, OHIO

Reproduced by
Allied Microfilm Corp.
Akron, Ohio

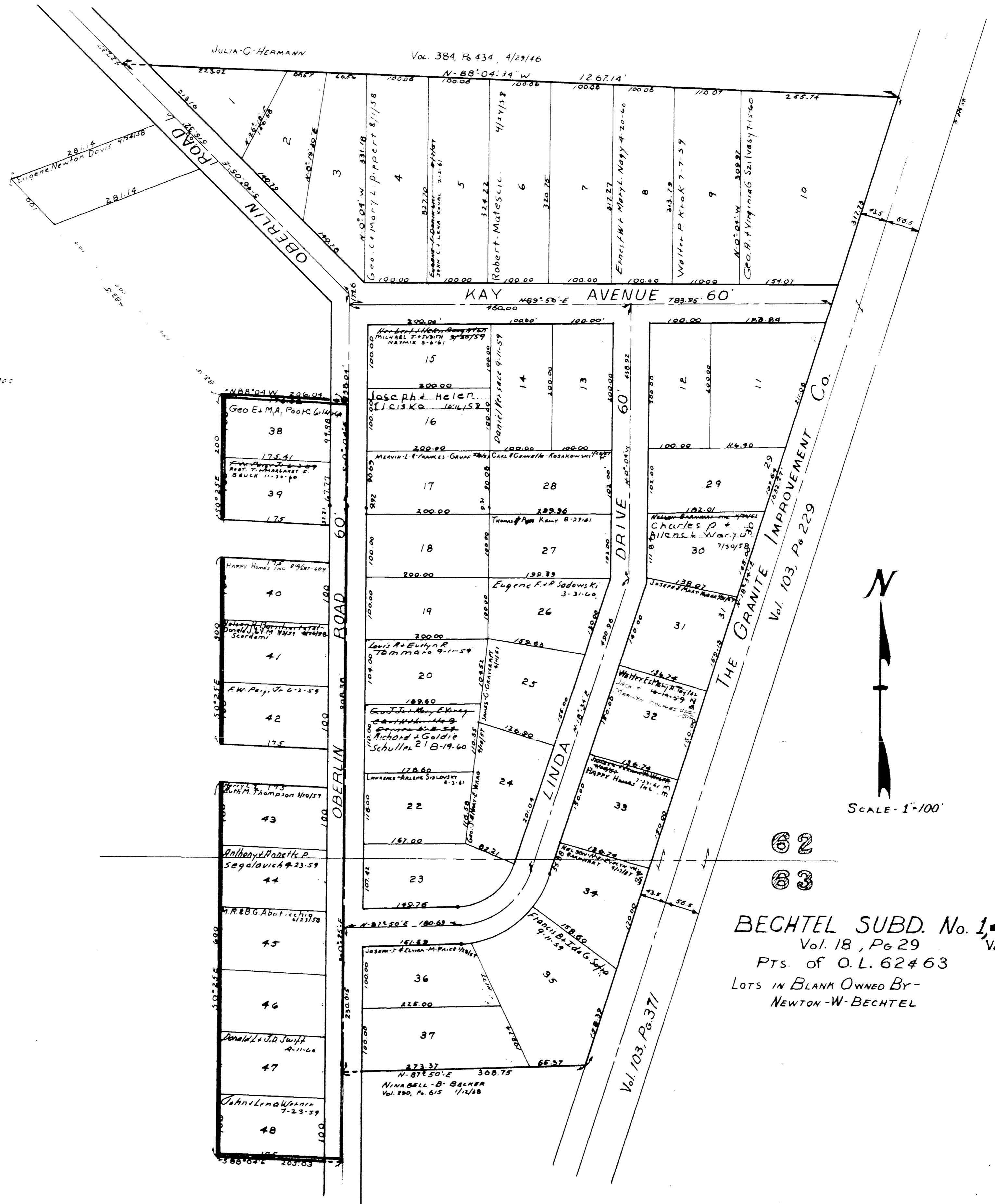


MAP OF
AMHERST TOWNSHIP

COPYRIGHT 1962
U.S. CODE, TITLE 17
LORAIN COUNTY, OHIO

Reproduced by,
Allied Microfilm Corp.
Akron, Ohio

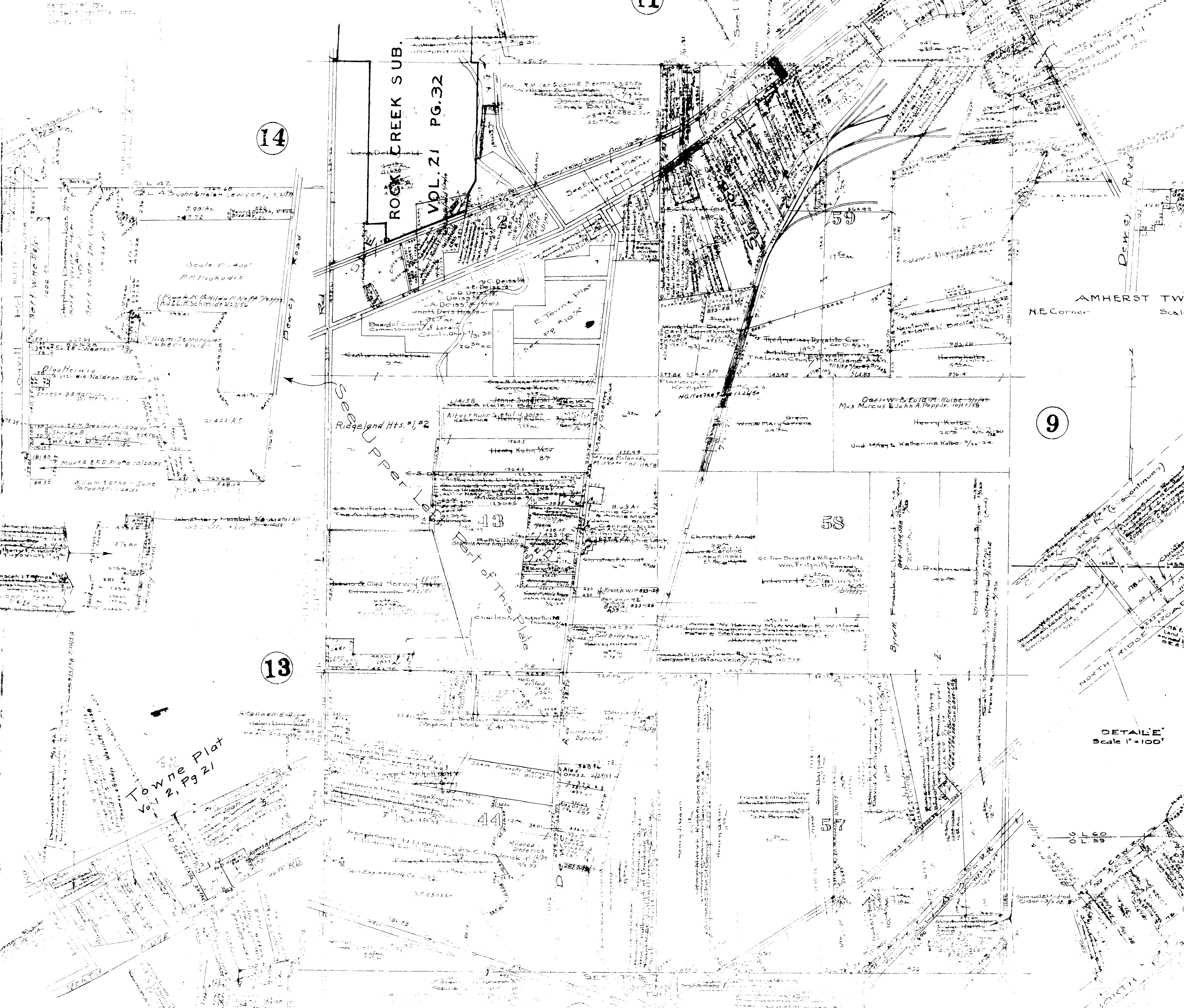
Duplicate
22



62
63
BECHTEL SUBD. No. 1-2
Vol. 18, Pg. 29
Pts. of O.L. 62 & 63
Lots in Blank Owned By-
NEWTON-W-BECHTEL

MAP OF
AMHERST TOWNSHIP

COPYRIGHT 1962
U.S. CODE, TITLE 17
LORAIN COUNTY, OHIO
Reproduced by,
Allied Microfilm Corp.
Akron, Ohio



14

11

9

13

ROCK CREEK SUB.
VOL. 21 PG. 32

UPPER LOT
Ridgeland Hts. #1, #2

TOWNE PLAT
Vol. 2, Pg. 21

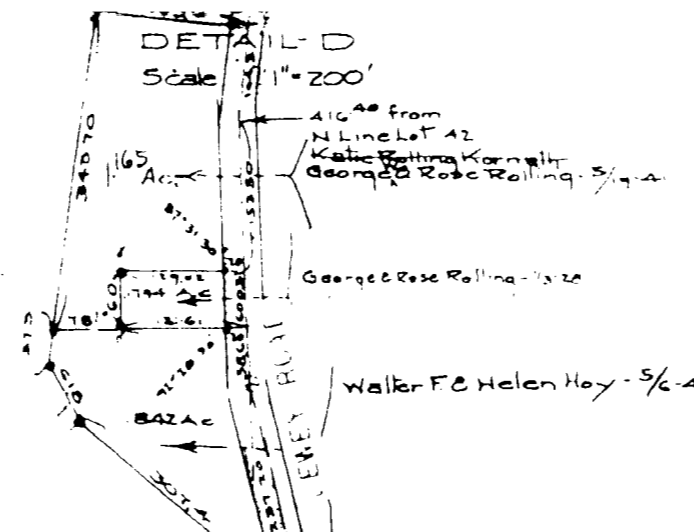
AMHERST TWP
NE Corner
Scale 1" = 400'

DETAILS
Scale 1" = 100'

30896
Luzia Buzas 828-493
21657A
37937

MAP OF AMHERST TOWNSHIP

COPYRIGHT 1962
U.S. CODE, TITLE 16
CORAN TO NY, 2103
Reproduced by:
Allied Microfilm Corp.
Akron, Ohio



11

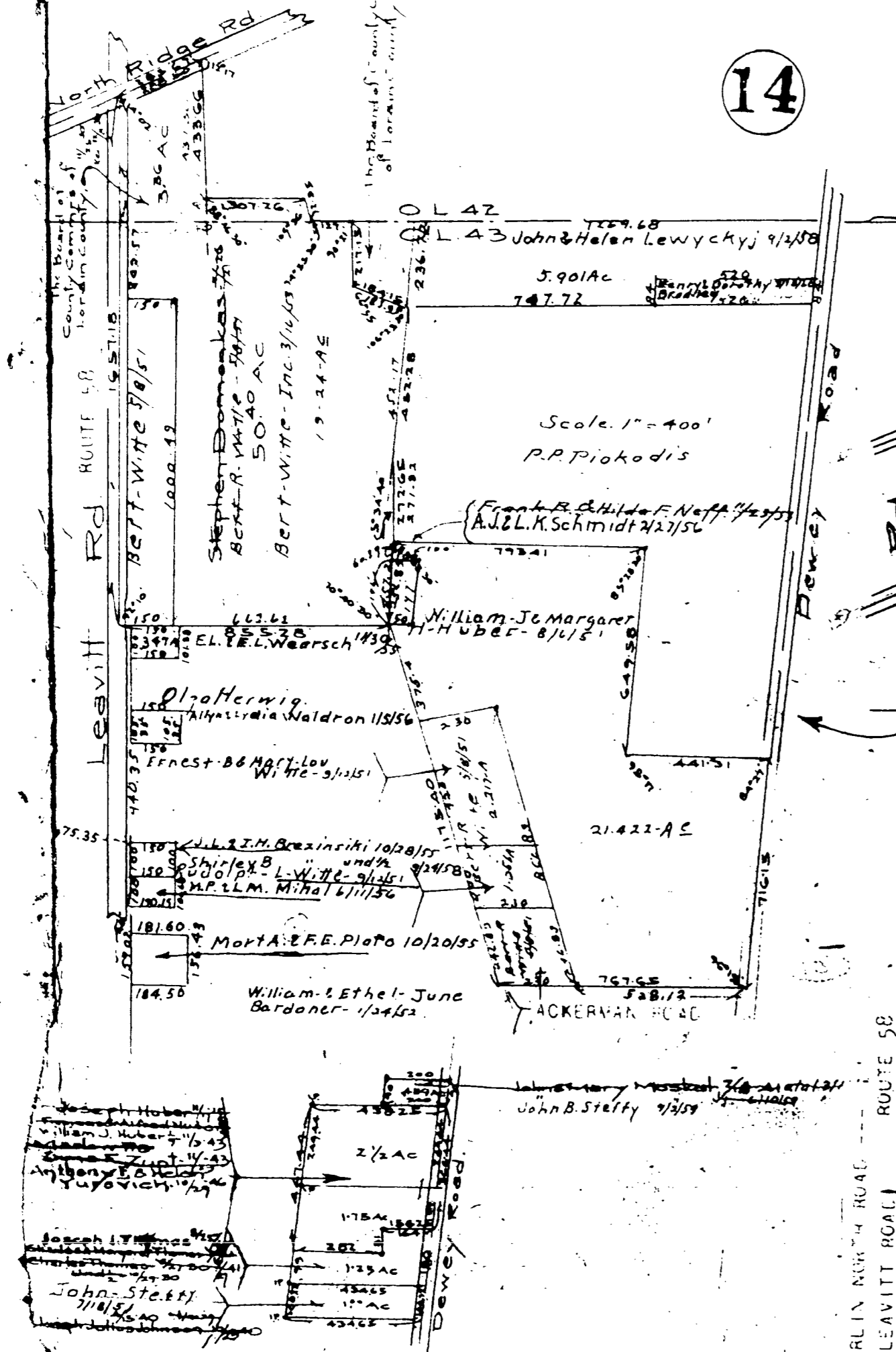
10

14

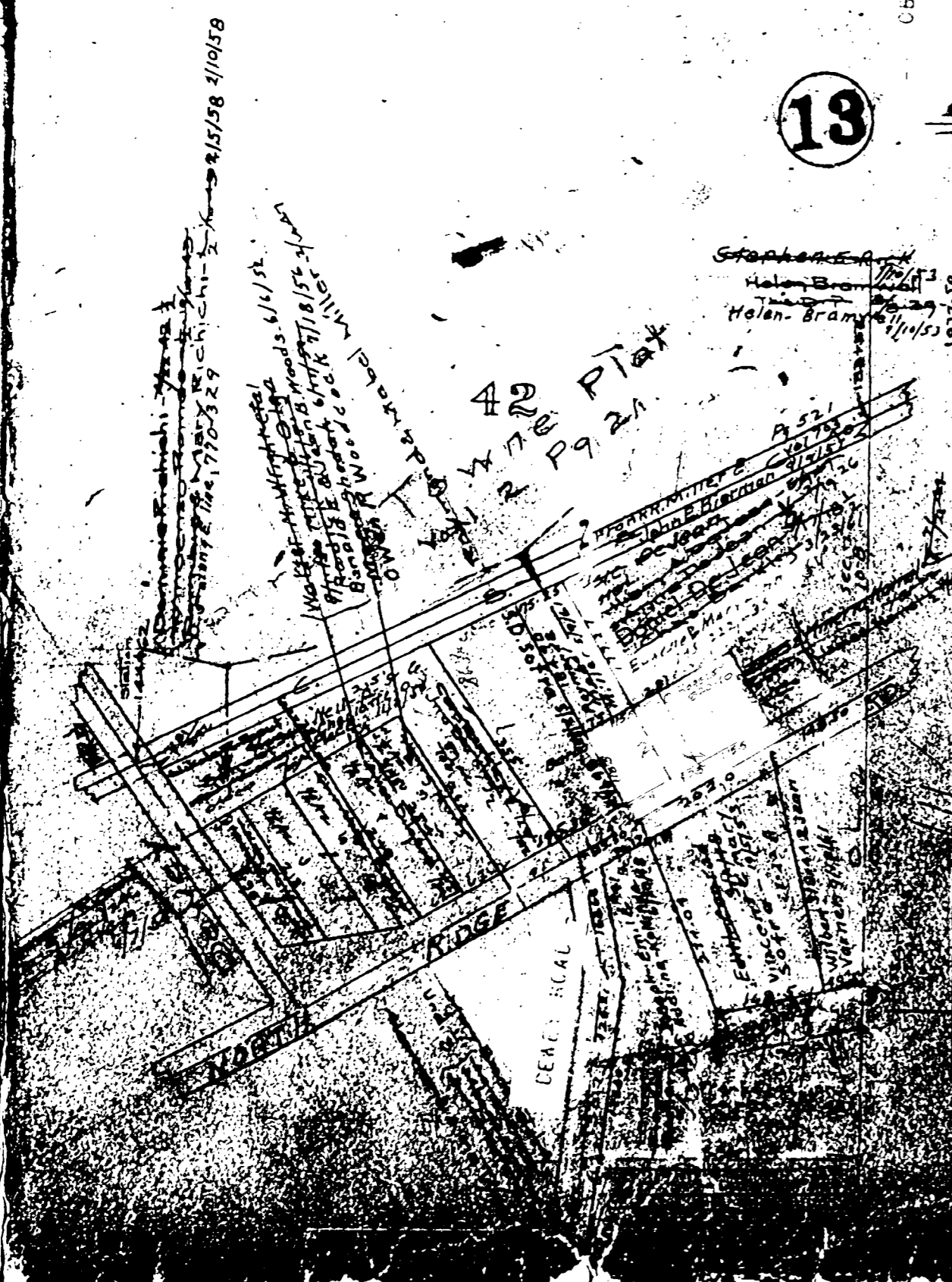
ROCKY CREEK SUB
VOL 21 S PG 32

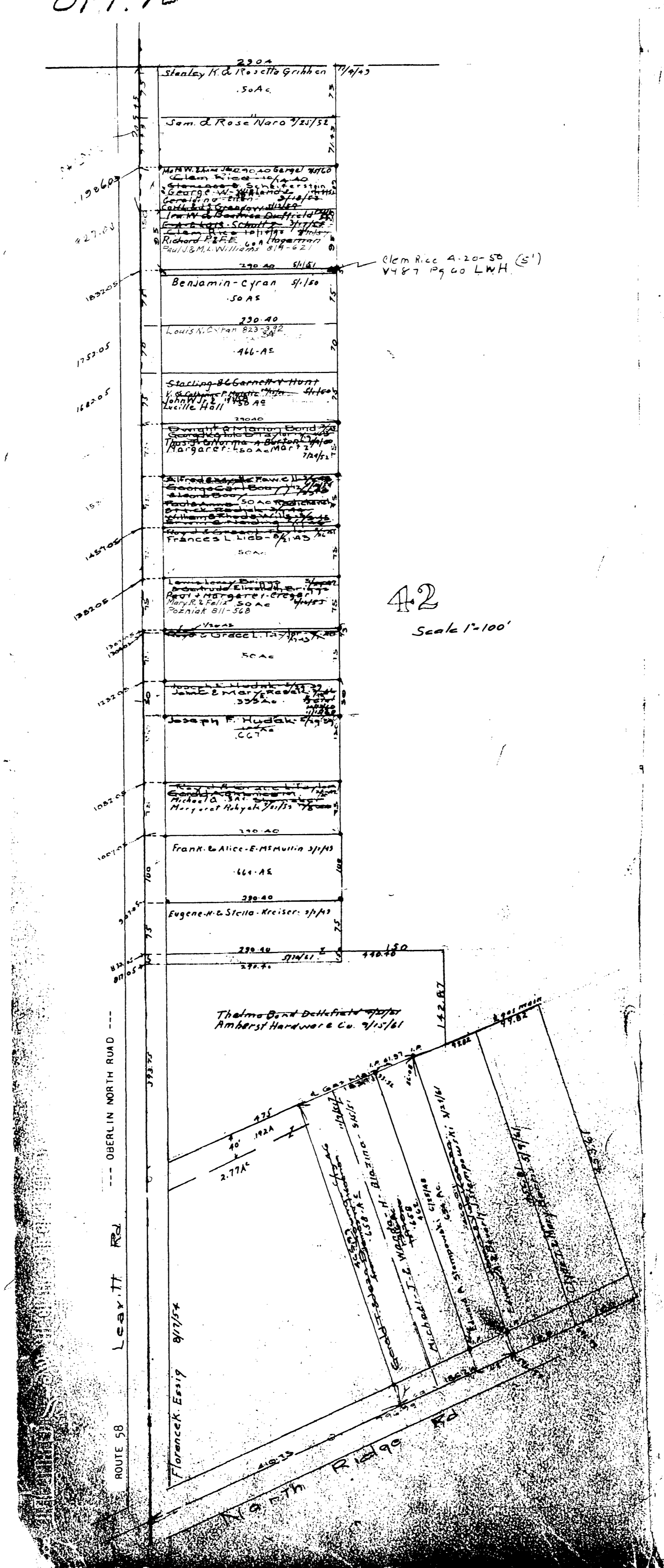
9

13



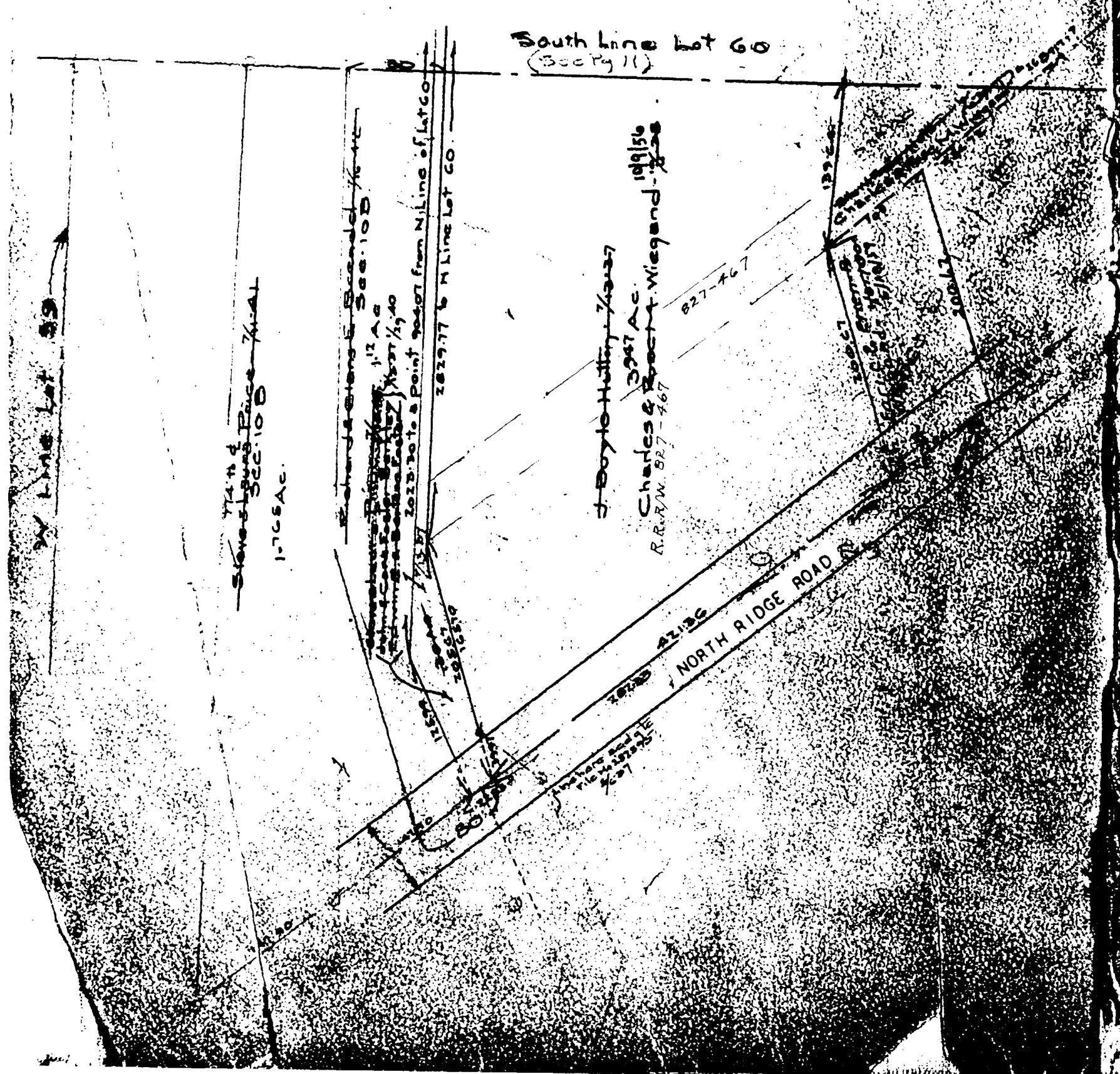
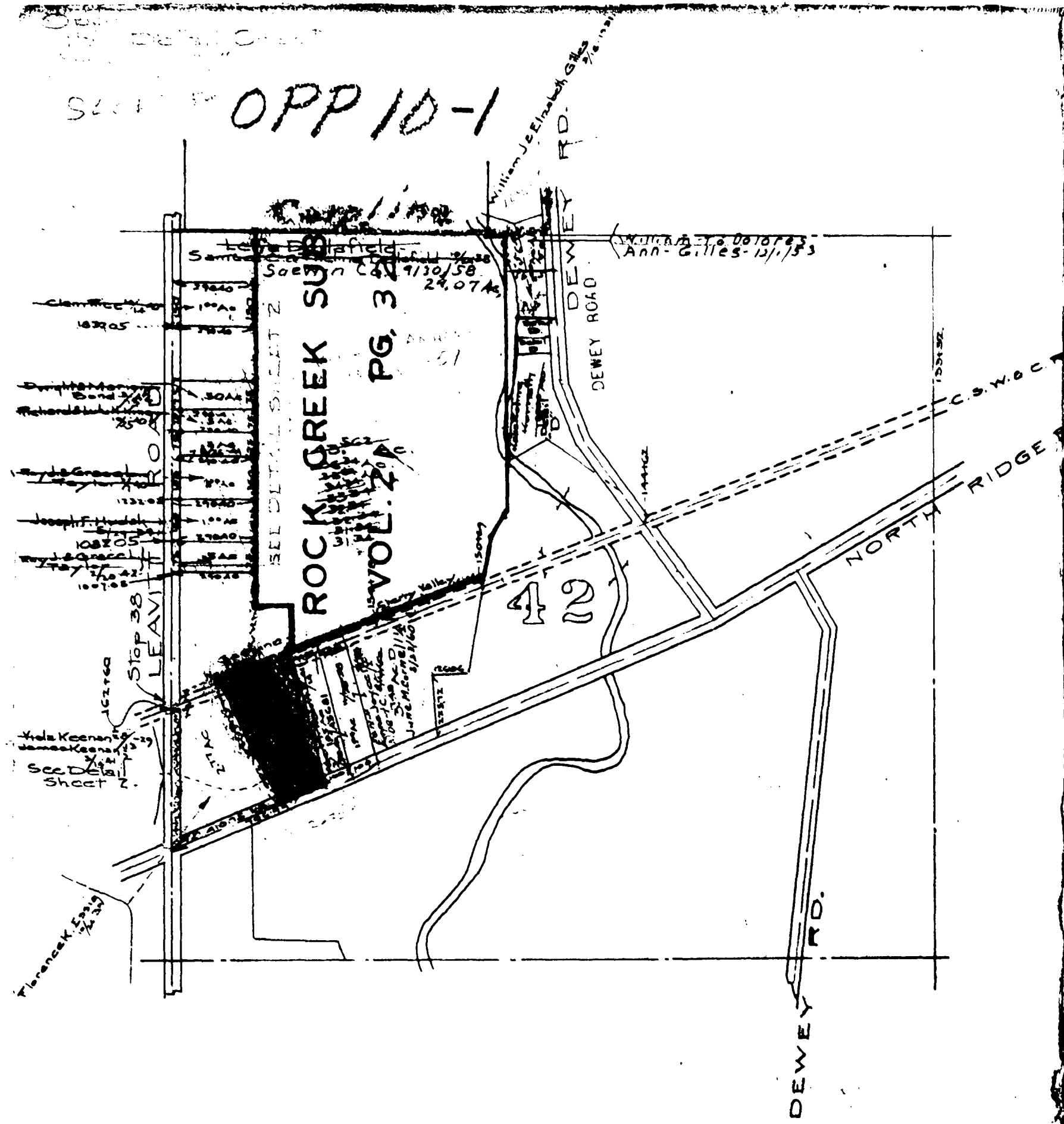
38826
12177 17127
2157A
37937





42
Scale 1"=100'

COPYRIGHT 1962
U.S. CODE, TITLE 17
LORAIN COUNTY, OHIO
Reproduced by,
Allied Microfilm Corp.
Akron, Ohio



COPYRIGHT 1962
 U.S. CODE, TITLE 17
 LORAIN COUNTY, OHIO
 Reproduced by,
 Allied Microfilm Corp.
 Akron, Ohio

MAP OF
 AMHERST TOWNSHIP

COPYRIGHT 1962
U.S. CODE, TITLE 17
LOWAIN COUNTY, OHIO

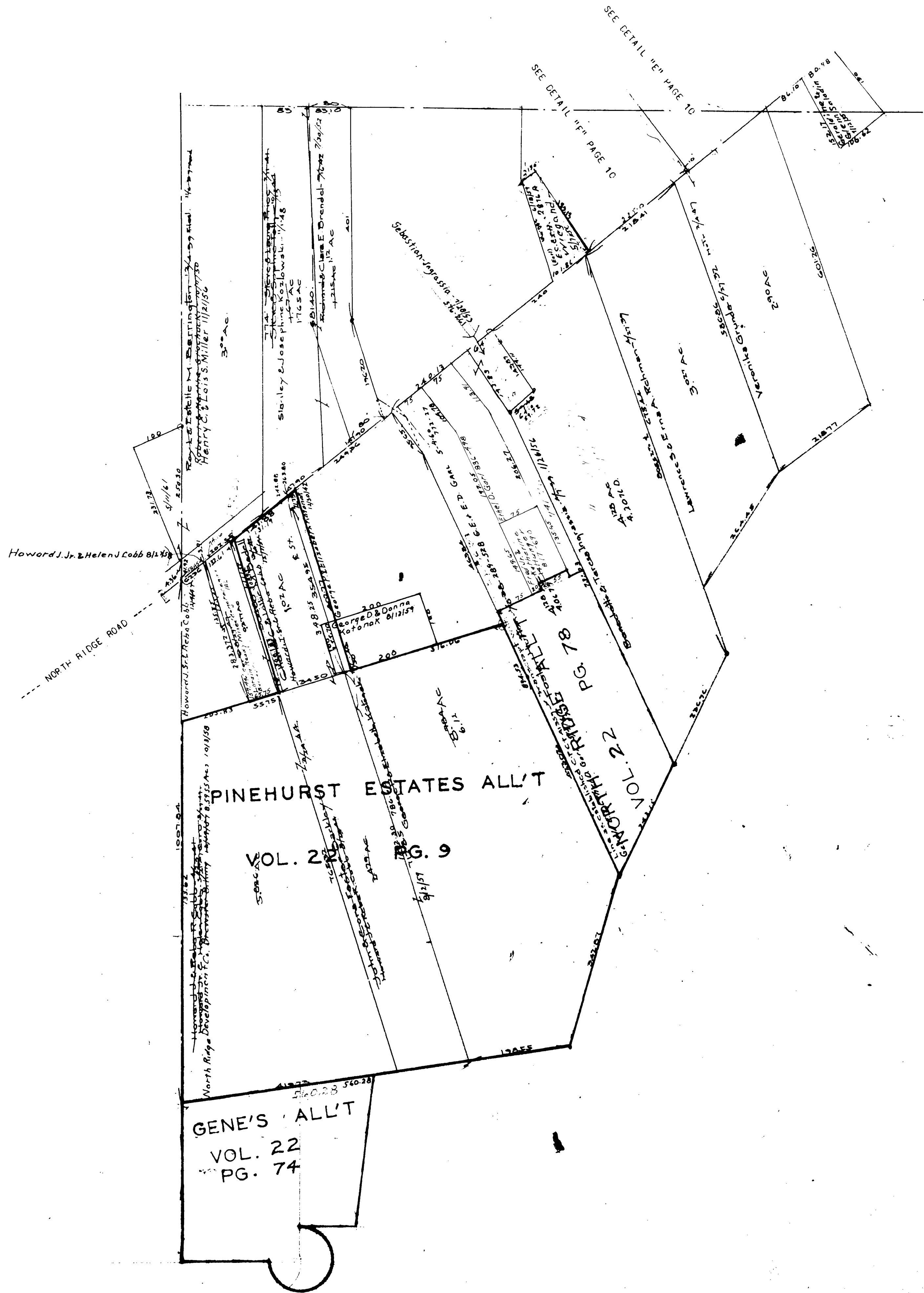
Reproduced by,
Allied Microfilm Corp.
Akron, Ohio

MAP OF AMHERST TOWNSHIP

AMHERST TWP E. TOWNE PLAT


Vol. 2, Pg. 16 Scale 1" = 40'
Lot # 42



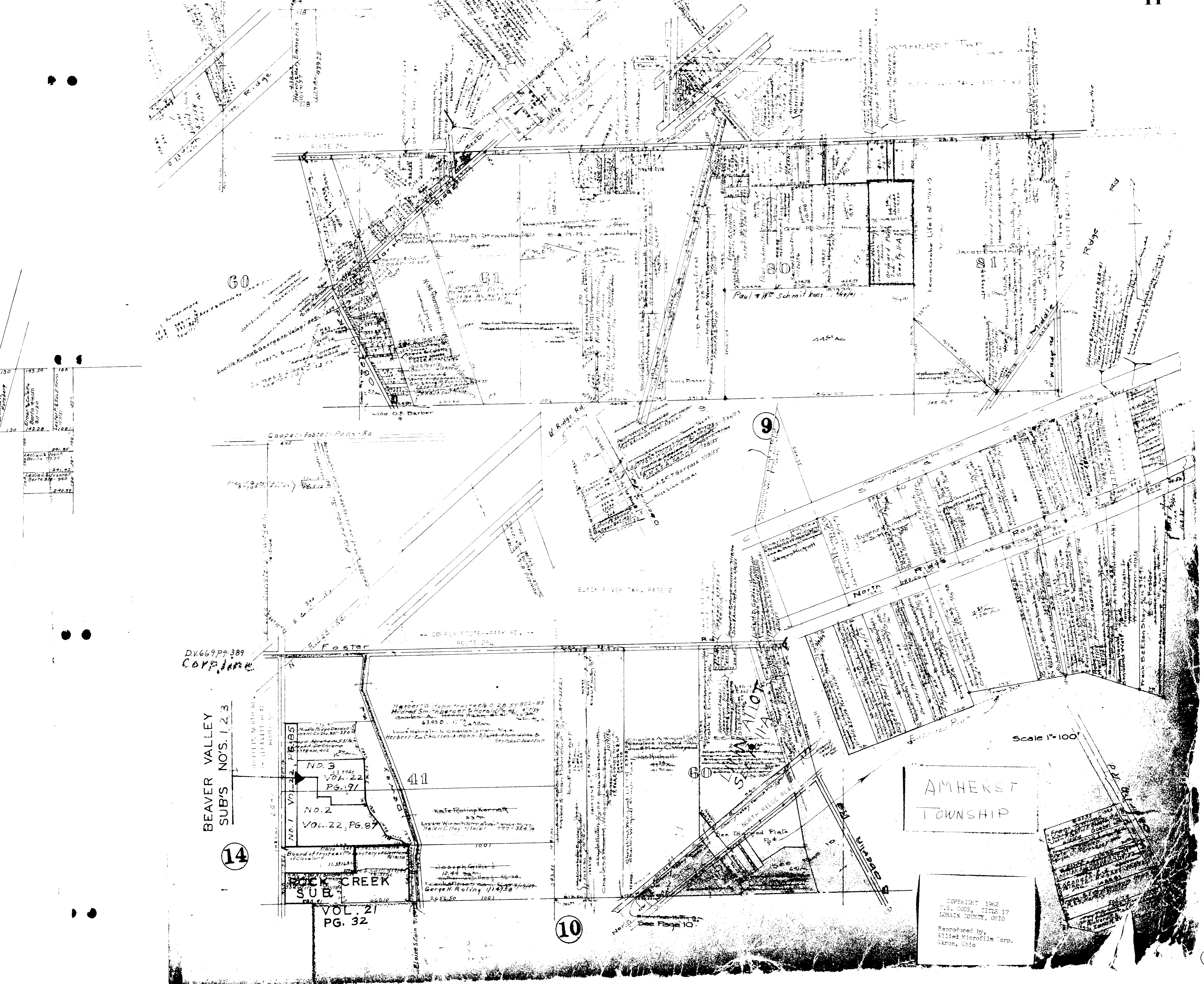


MAP OF
AMHERST TOWNSHIP

COPYRIGHT 1962
U.S. CODE, TITLE 17
LORAIN COUNTY, OHIO
Reproduced by,
Allied Microfilm Corp.
Akron, Ohio



30	143.54	108
30	122.28	108
30	241.72	108
30	240.92	108



D.V. 669 P. 389
CORP. JAMES

BEAVER VALLEY
SUB'S NO'S. 1, 2, 3

14

NO. 1 VOL. 22, PG. 85
NO. 2 VOL. 22, PG. 87
NO. 3 VOL. 22, PG. 91
ROCK CREEK
SUB
VOL. 21
PG. 32

Harvey W. John trustee et al. 20 55 802-83
Mildred Smith Berger & Harold P. et al. 1915
Charles A. ...
6343 D. ...

Kate Roling Kormalk
Lizzie W. ...
Helen Coffey ...

Joseph Gillis
12.44 ...
Gerge H. Roling ...

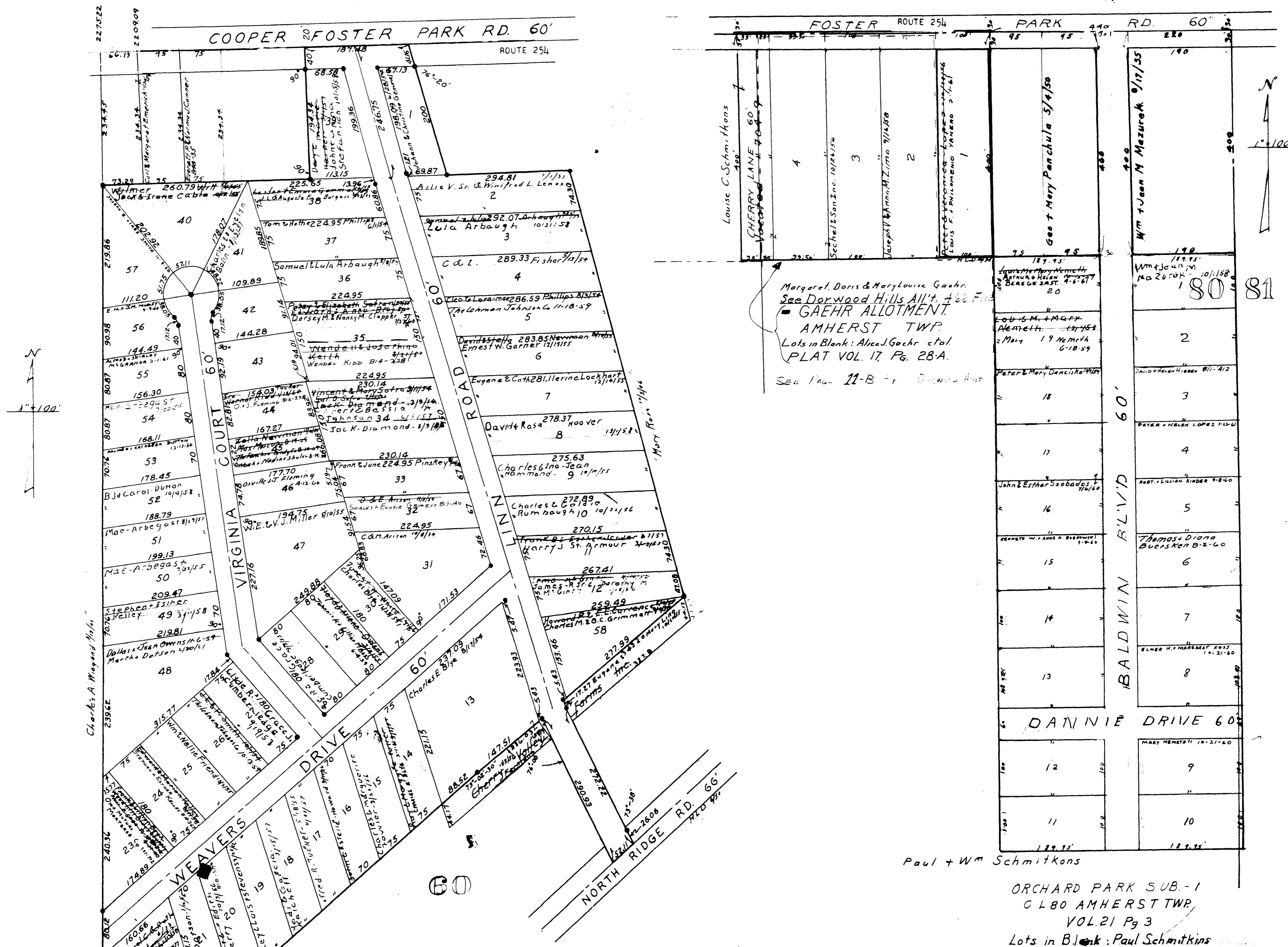
10

ALLOT

AMHERST
TOWNSHIP

COPYRIGHT 1962
U.S. CODE, TITLE 17
LORAIN COUNTY, OHIO
Reproduced by,
Allied Microfilm Corp.
Akron, Ohio

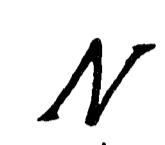
Eugene & Mary Linn - 1 to 12 incl. & 58
 Frank & Virginia Linn - 13 to 57, exc. 36
 Fred & Leona Snyder - 36



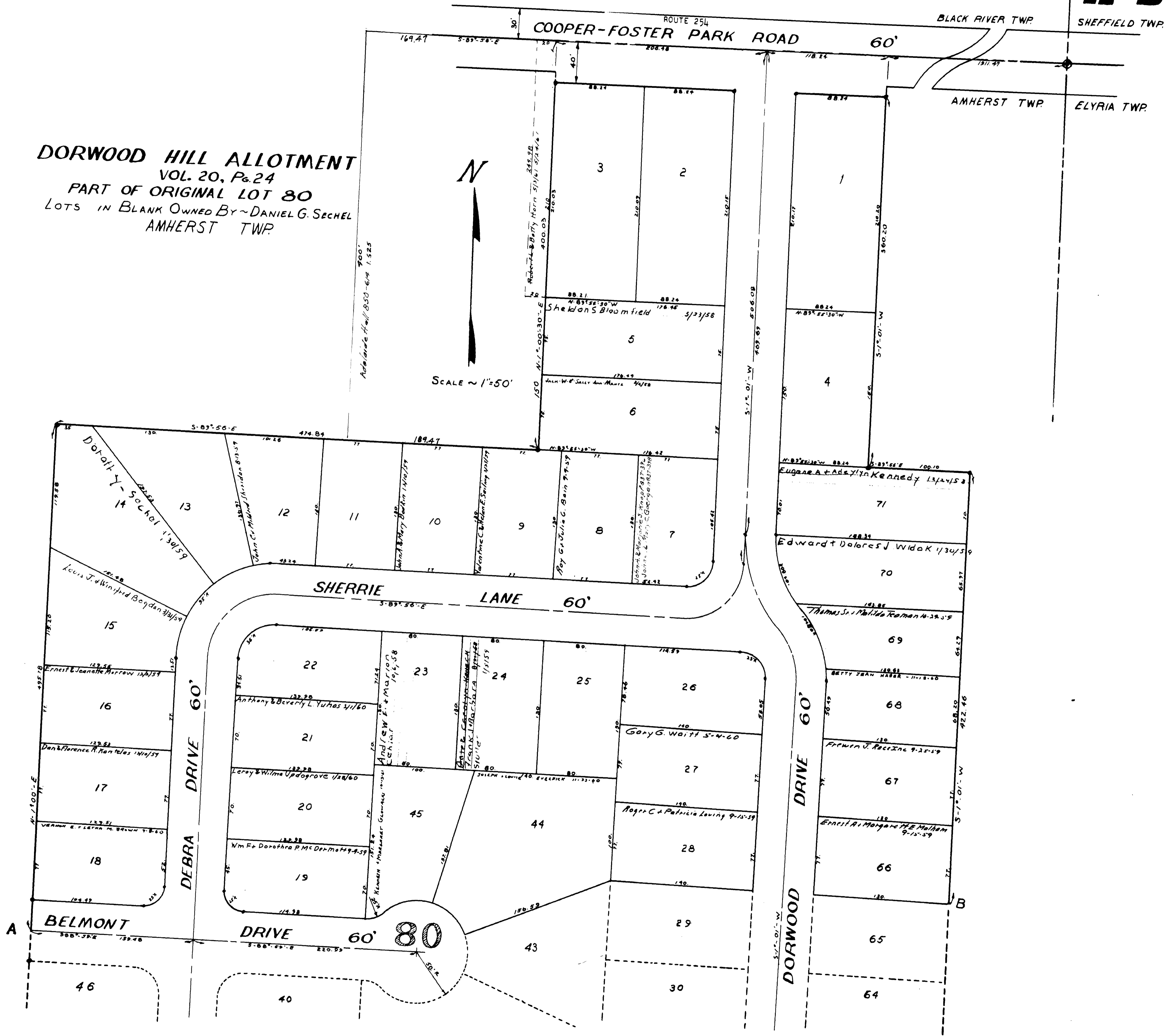
MAP OF
 AMHERST TOWNSHIP

COPYRIGHT 1962
 U.S. CODE, TITLE 17
 LORAIN COUNTY, OHIO
 Reproduced by,
 Allied Microfilm Corp.
 Akron, Ohio

DORWOOD HILL ALLOTMENT
VOL. 20, P. 24
PART OF ORIGINAL LOT 80
LOTS IN BLANK OWNED BY DANIEL G. SECHEL
AMHERST TWP.




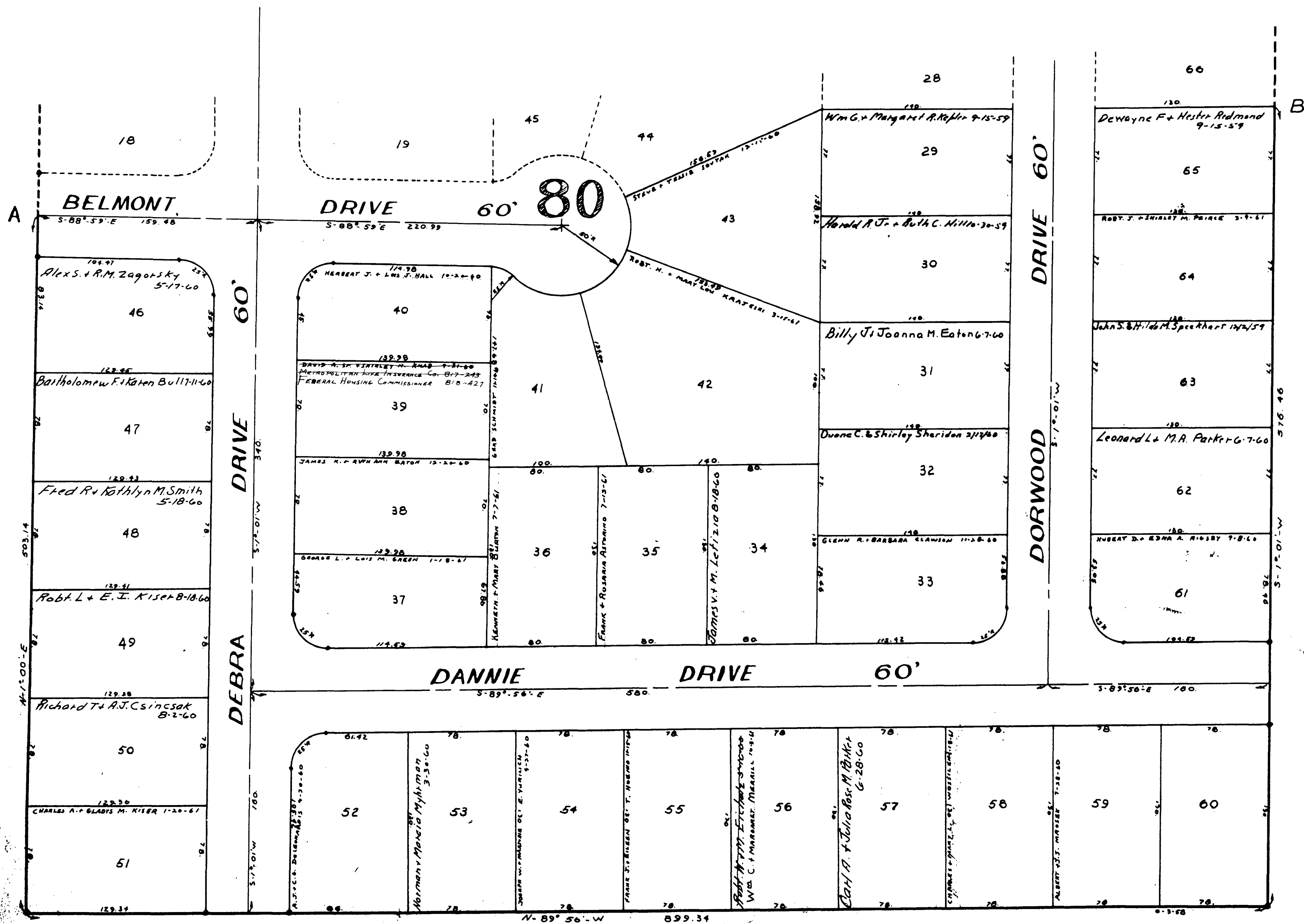
SCALE ~ 1"=50'



MAP OF
AMHERST TOWNSHIP

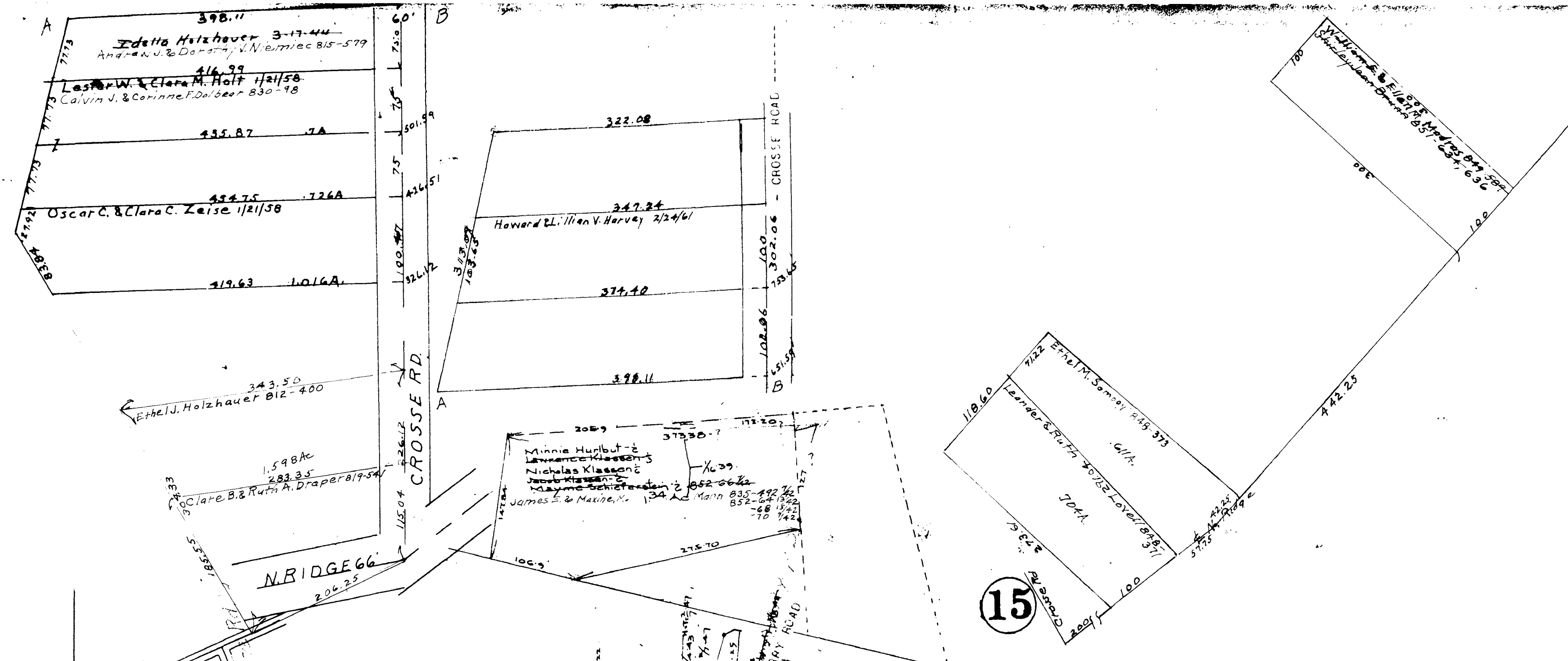
COPYRIGHT 1962
U.S. CODE, TITLE 17
LOHAIN COUNTY, OHIO
Reproduced by
Allied Microfilm Corp.
Akron, Ohio

DORWOOD HILL ALLOTMENT
VOL. 20, PG. 24
PART OF ORIGINAL LOT 80
 LOTS IN BLANK OWNED BY ~ DANIEL G. SEHEL
 AMHERST TWP.

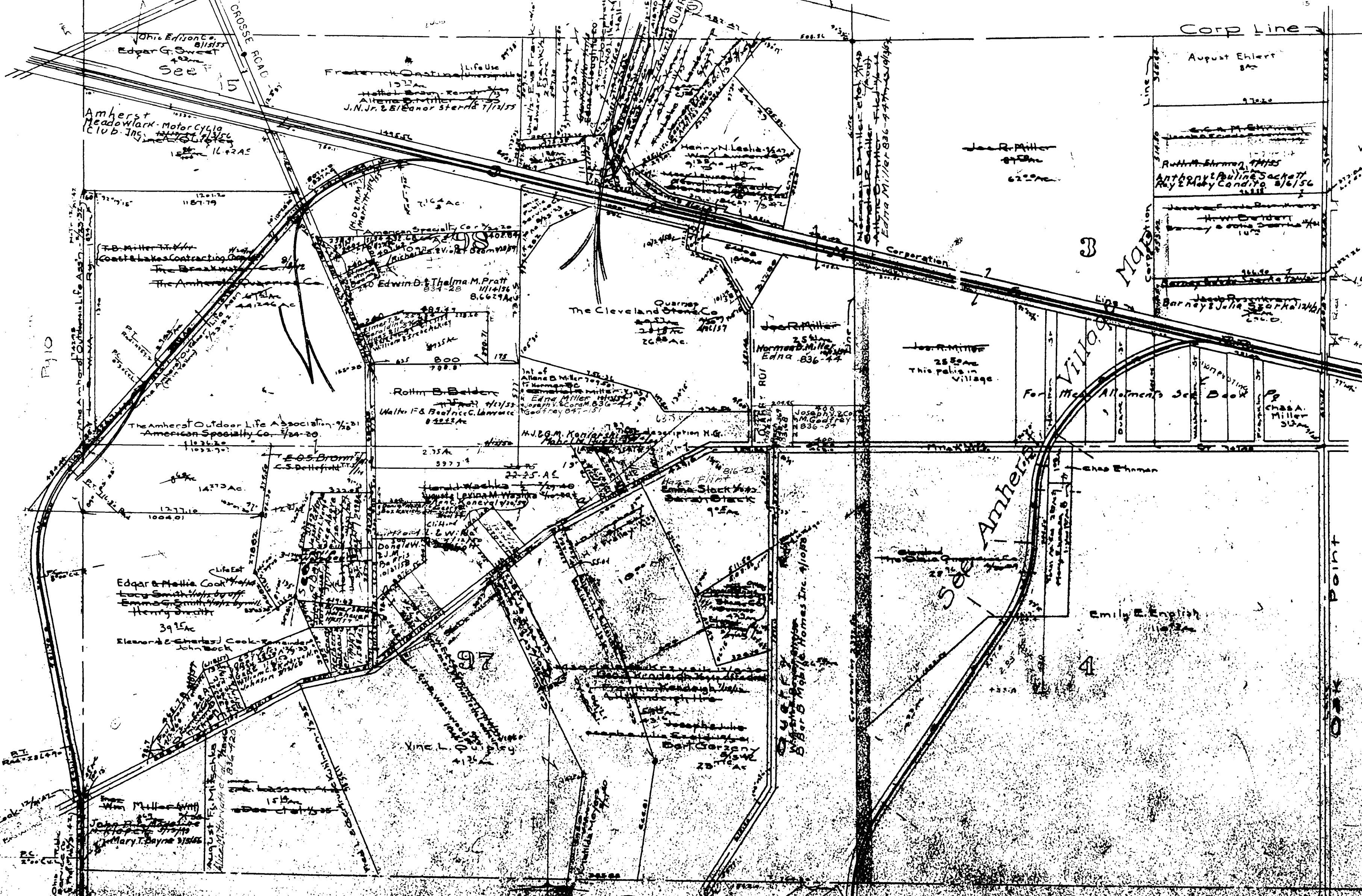


MAP OF
AMHERST TOWNSHIP

COPYRIGHT 1962
 U.S. GCM, TITLE 17
 LORAIN COUNTY, OHIO
 Reproduced by:
 Allied Microfilm Corp.
 Akron, Ohio



BROWNHELM TWP.
PAGES 5 & 10



AMHERST TWP
West Middle Part
Scale 1" = 400'

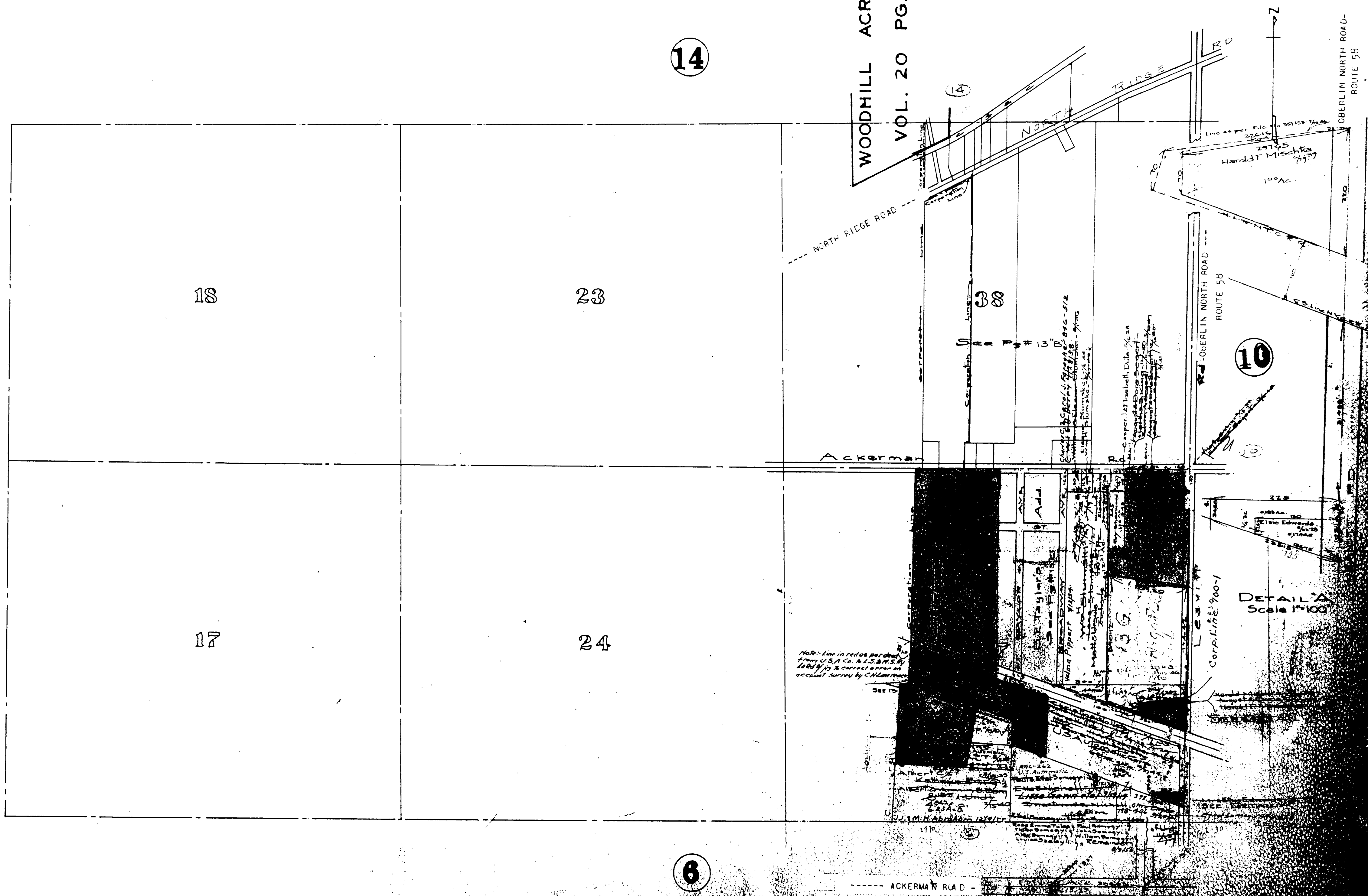
MAP OF
AMHERST TOWNSHIP

COPYRIGHT 1962
U.S. CODE, TITLE 17
LORAIN COUNTY, OHIO

Reproduced by,
Allied Microfilm Corp.
Akron, Ohio

AMHERST TWP
North Cen Part Scale 1"=400'

WOODHILL ACRES NO. 1
VOL. 20 PG. 15A



12

14

18

23

17

24

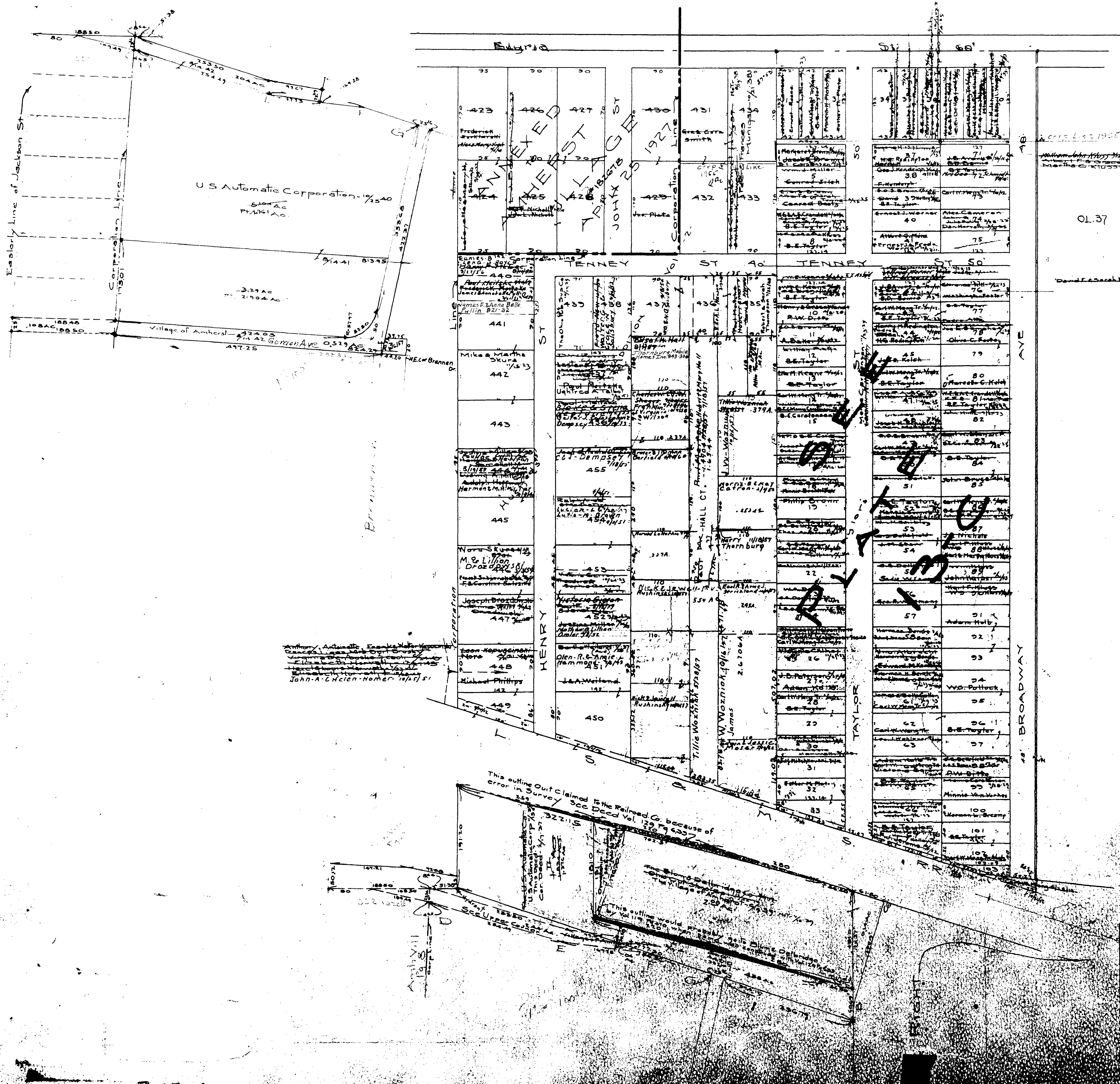
6

10

MAP OF
AMHERST TOWNSHIP

COPYRIGHT 1962
U.S. CODE, TITLE 17
LORAIN COUNTY, OHIO
Reproduced by,
Allied Microfilm Corp.
Akron, Ohio

34

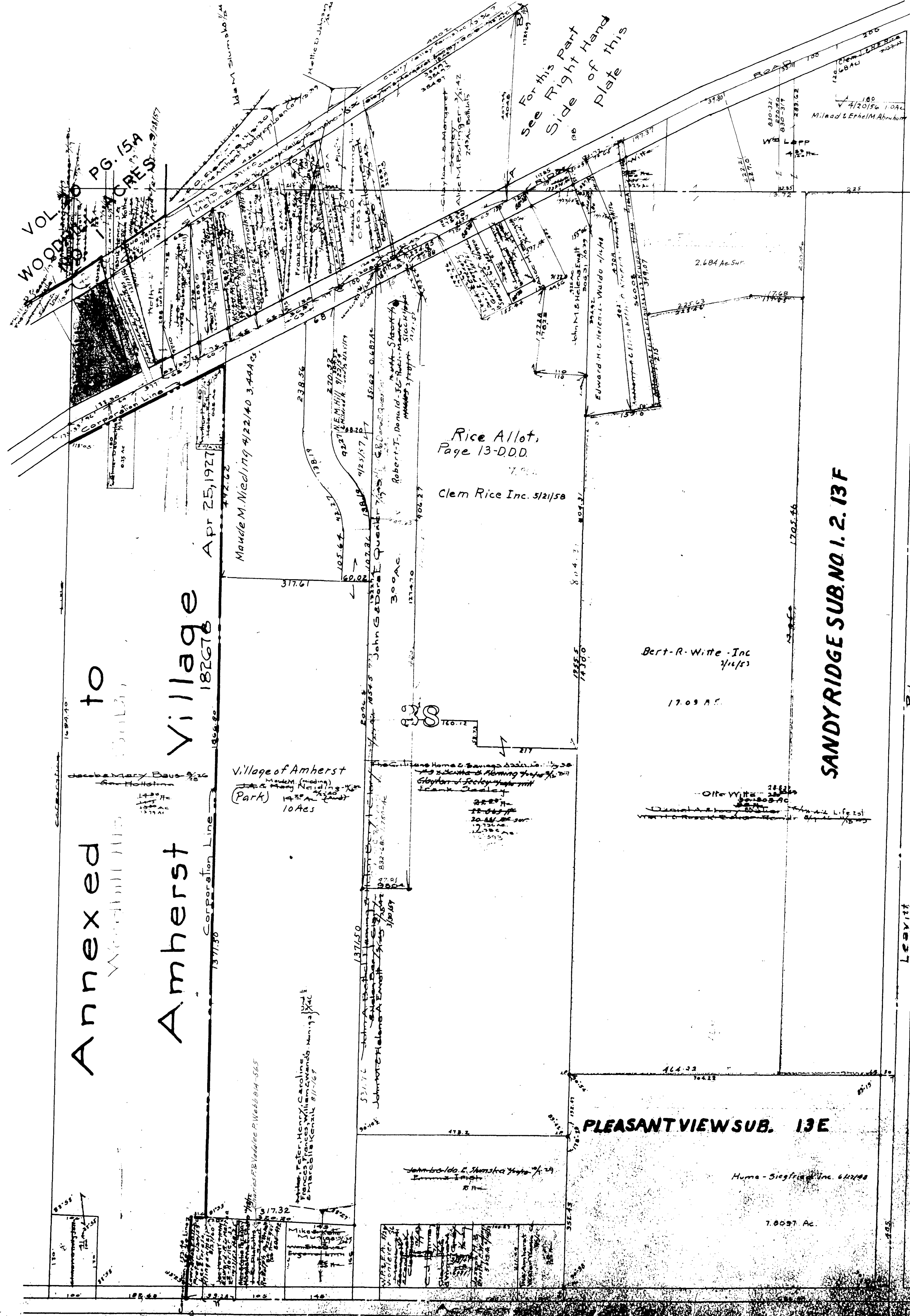


AMHERST TWP.
Scale 1" = 100'

MAP OF
AMHERST TOWNSHIP

COPYRIGHT 1962
U.S. CODE, TITLE 17
LORAIN COUNTY, OHIO

Reproduced by,
Allied Microfilm Corp.
Akron, Ohio

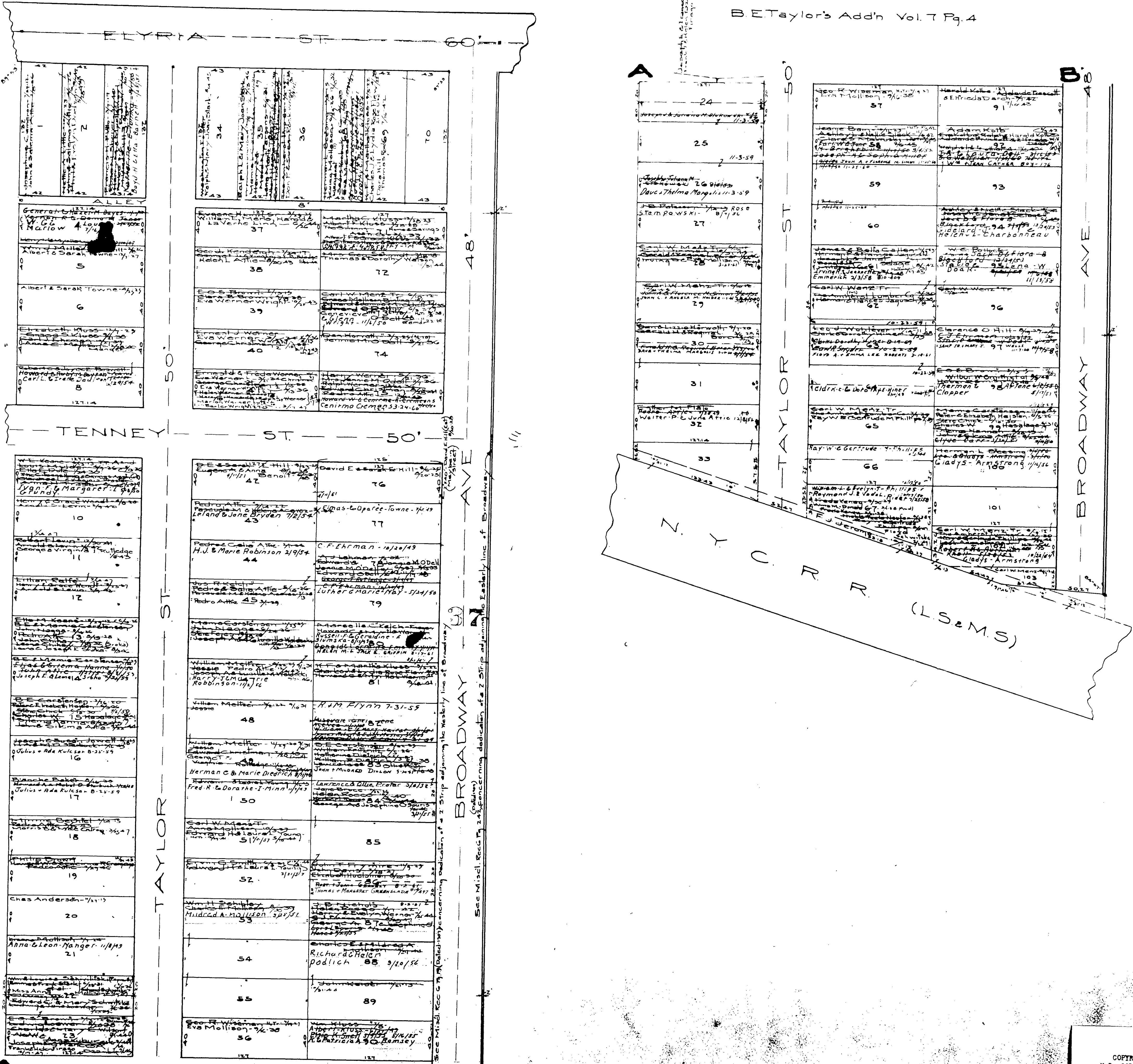


MAP OF
AMHERST TOWNSHIP

COPYRIGHT 1962
U.S. CODE, TITLE 17
LORAIN COUNTY, OHIO

Reproduced by,
Allied Microfilm Corp.
Akron, Ohio

B E Taylor's Addn Vol. 7 Pg. 4



MAP OF
AMHERST TOWNSHIP

COPYRIGHT 1962
U.S. CODE, TITLE 17
LORAIN COUNTY, OHIO
Reproduced by
Allied Microfilm Corp.
Akron, Ohio

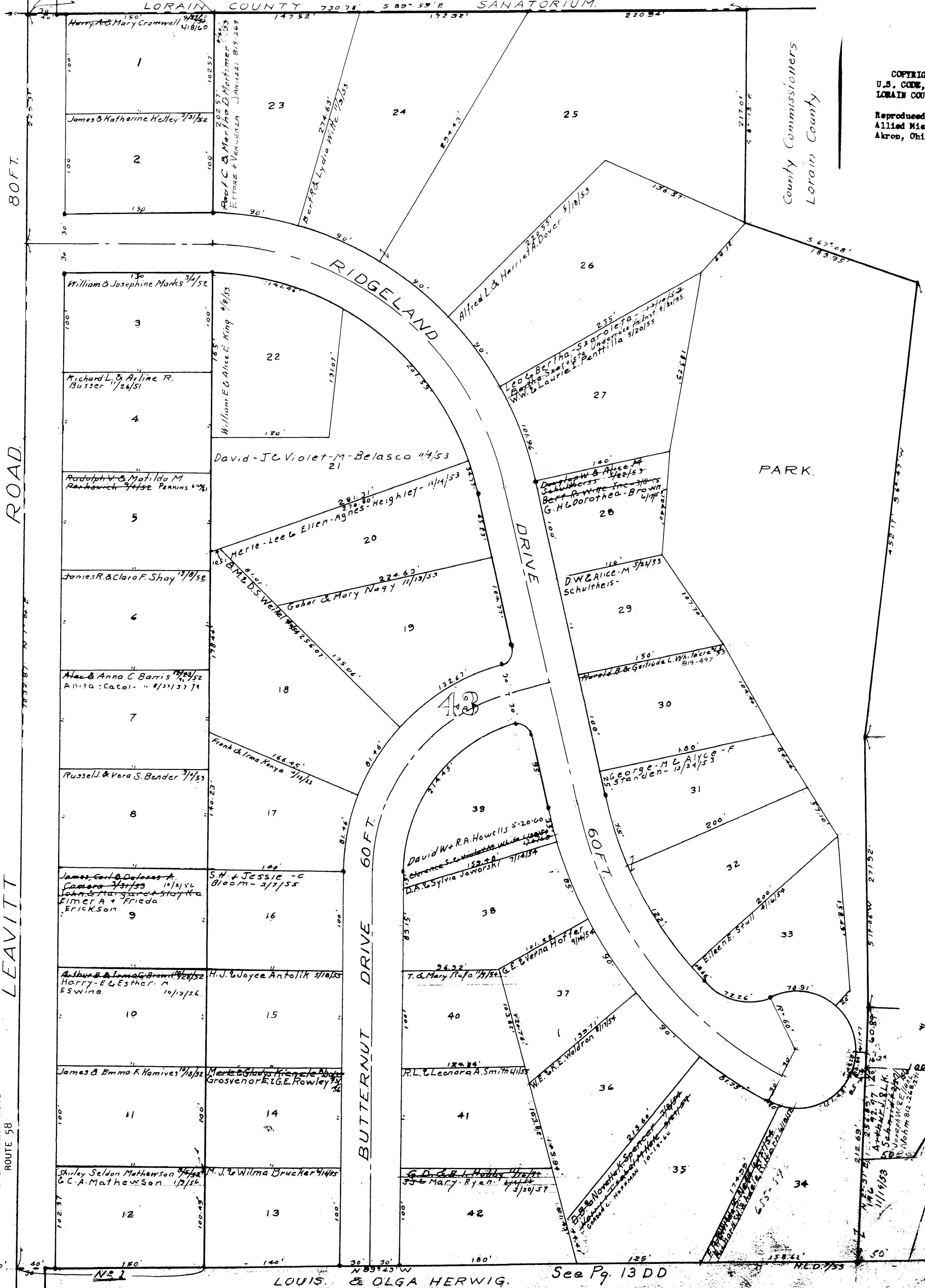
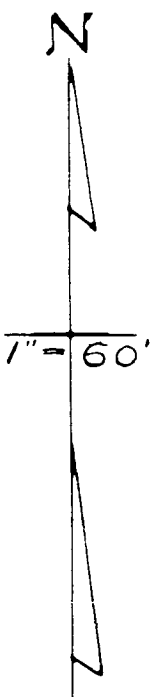
RIDGELAND HEIGHTS SUBDIVISIONS.

No 1. Scale 1" = 60' No 2.
VOL. 15 Pg 21 VOL. 15 Pg 71
LOTS IN BLANK = BERT R & LYDIA WITTE

39

1" = 60'

38



COPYRIGHT 1962
U.S. CODE, TITLE 17
LORAIN COUNTY, OHIO
Reproduced by,
Allied Microfilm Corp.
Akron, Ohio

MAP OF TOWNSHIP
AMHERST

County Commissioners
Lorain County

80 FT.

ROAD

LEAVITT

--- OBERLIN NORTH ROAD ---
ROUTE 58

BUTTERNUT DRIVE 60 FT.

DRIVE 60 FT.

RIDGELAND

PARK.

LOUIS & OLGA HERWIG.

See Pg. 13 DD

RIDGELAND HEIGHTS SUB. N^o 3
 OL. 43 AMHERST VILLAGE
 Lots in Blank Charles W. Sr. & Maratha M. Thomas

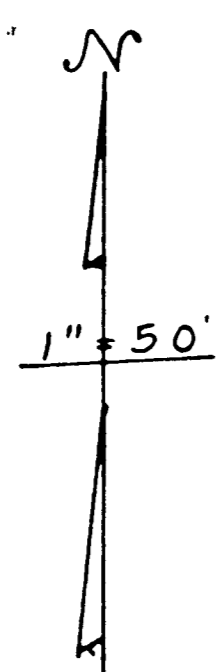
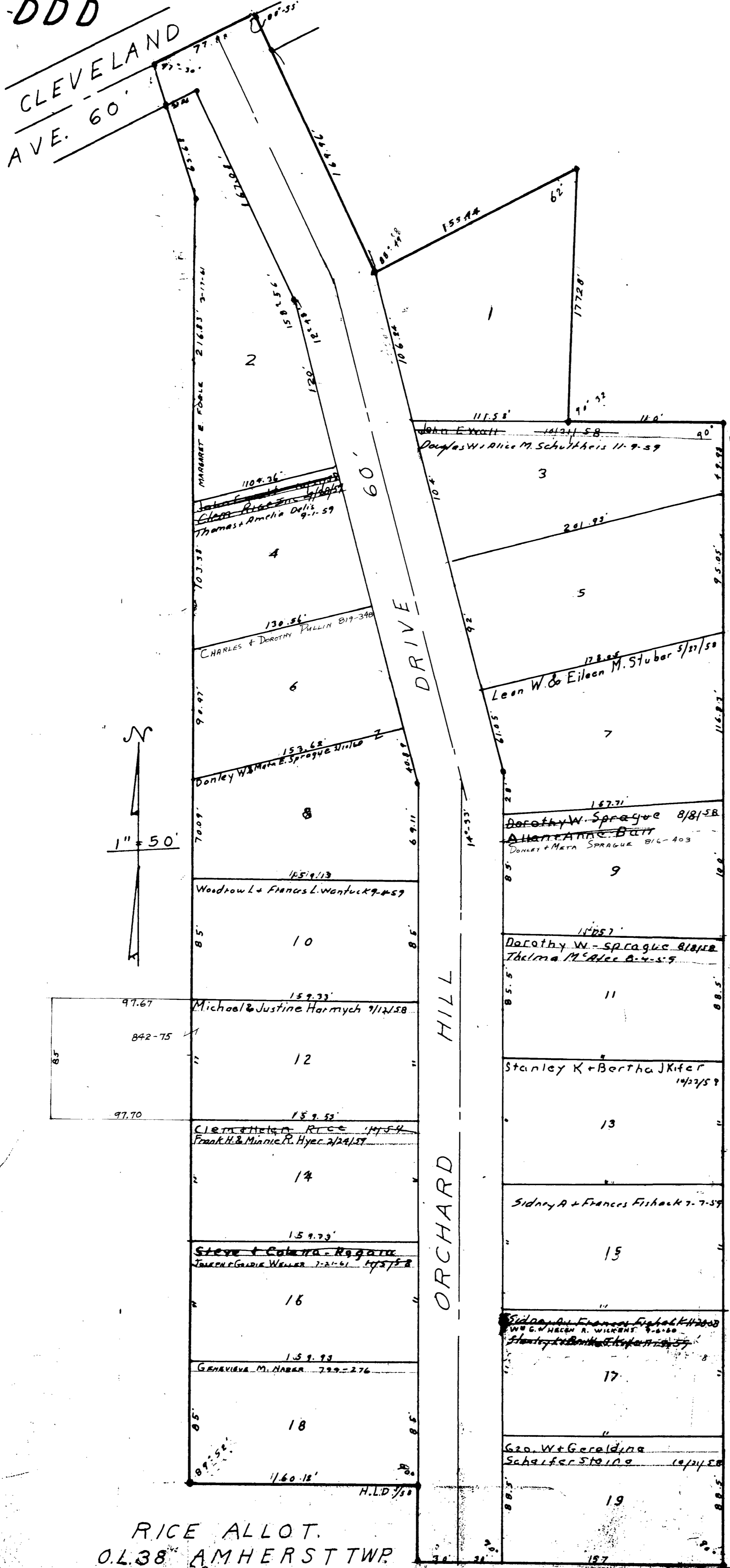
13DD

See Pg. 13D.



MAP OF
 AMHERST TOWNSHIP

COPYRIGHT 1962
 U.S. CODE, TITLE 17
 LORAIN COUNTY, OHIO
 Reproduced by,
 Allied Microfilm Corp.
 Akron, Ohio



RICE ALLOT.
 0.238 AMHERST TWP.
 VOL. 20. Pg. 34-A
 Lots in Blank: Clem Rice Inc.

MAP OF
 AMHERST TOWNSHIP

COPYRIGHT 1962
 U.S. GOVERNMENT, TITLE 17
 LEGAL COPY, OHIO
 Reproduced by
 Allied Microfilm Corp.
 Akron, Ohio

COPYRIGHT 1962
U.S. CODE, TITLE 17
LORAIN COUNTY, OHIO

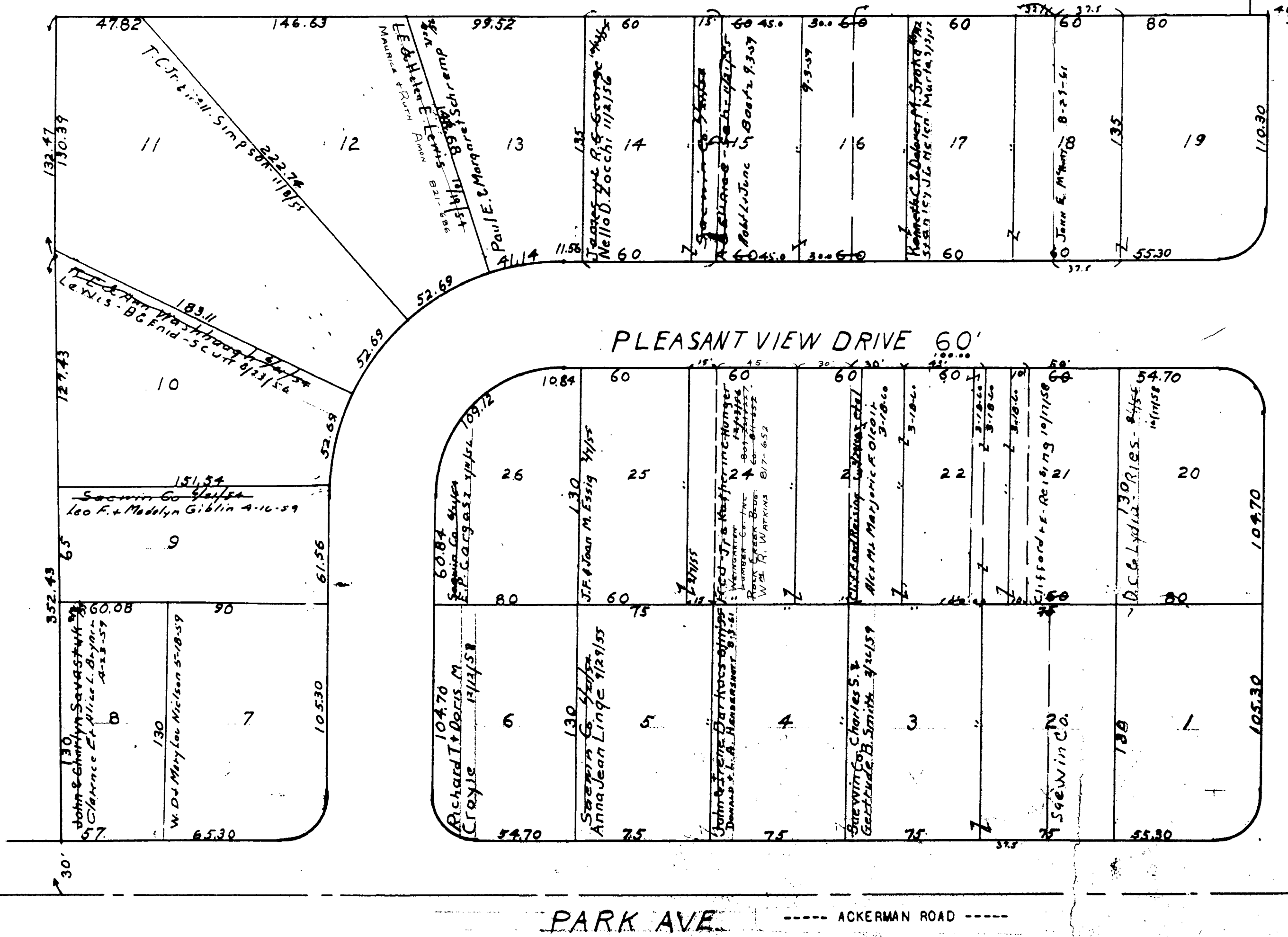
Reproduced by,
Allied Microfilm Corp.
Akron, Ohio

MAP OF
AMHERST TOWNSHIP

PLEASANT VIEW SUBDIVISION

O.L. 38 AMHERST TWP. Lots in blank Hume & Siegfried Inc.

SANDY RIDGE SUB. N.A.I. Vol. 15 Pg. 17





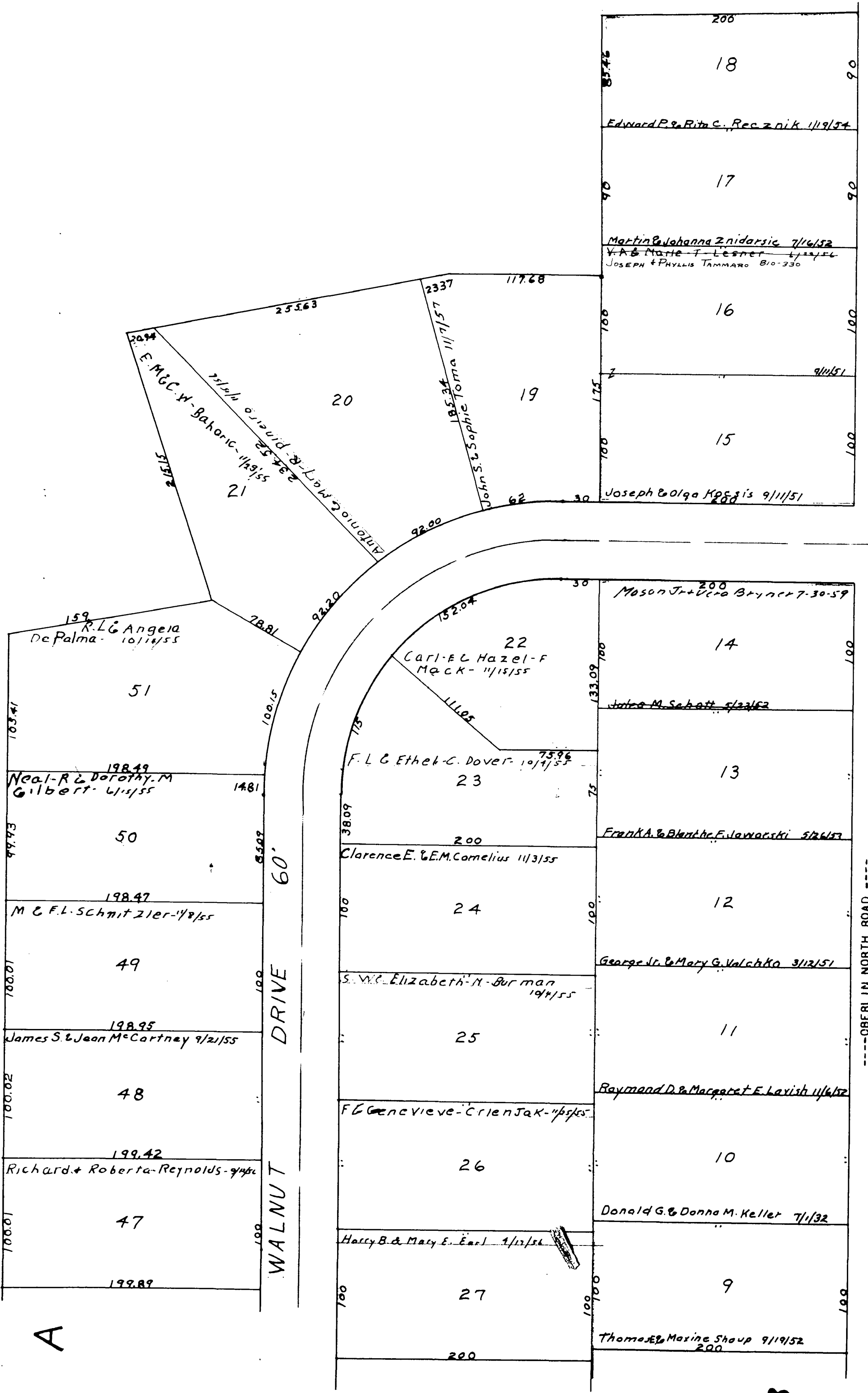
--- OBERLIN NORTH ROAD ---
ROUTE 58
LEAVITT ROAD

SANDY RIDGE SUBS. NOS. 1, 2

O.L. 38 AMHERST TWP Vol. 15 Pg. 17
Sub. M/Lots in Blank W.H. & Rose Baker
" 2 " " " Bert R. & Ernest B. Witte " 17 " 9
NO. 1 Outlined in Red

MAP OF AMHERST TOWNSHIP

COPYRIGHT 1962
U.S. CODE, TITLE 17
LOHAIN COUNTY, OHIO
Reproduced by,
Allied Microfilm Corp.
Akron, Ohio



1" = 60'

400
30'

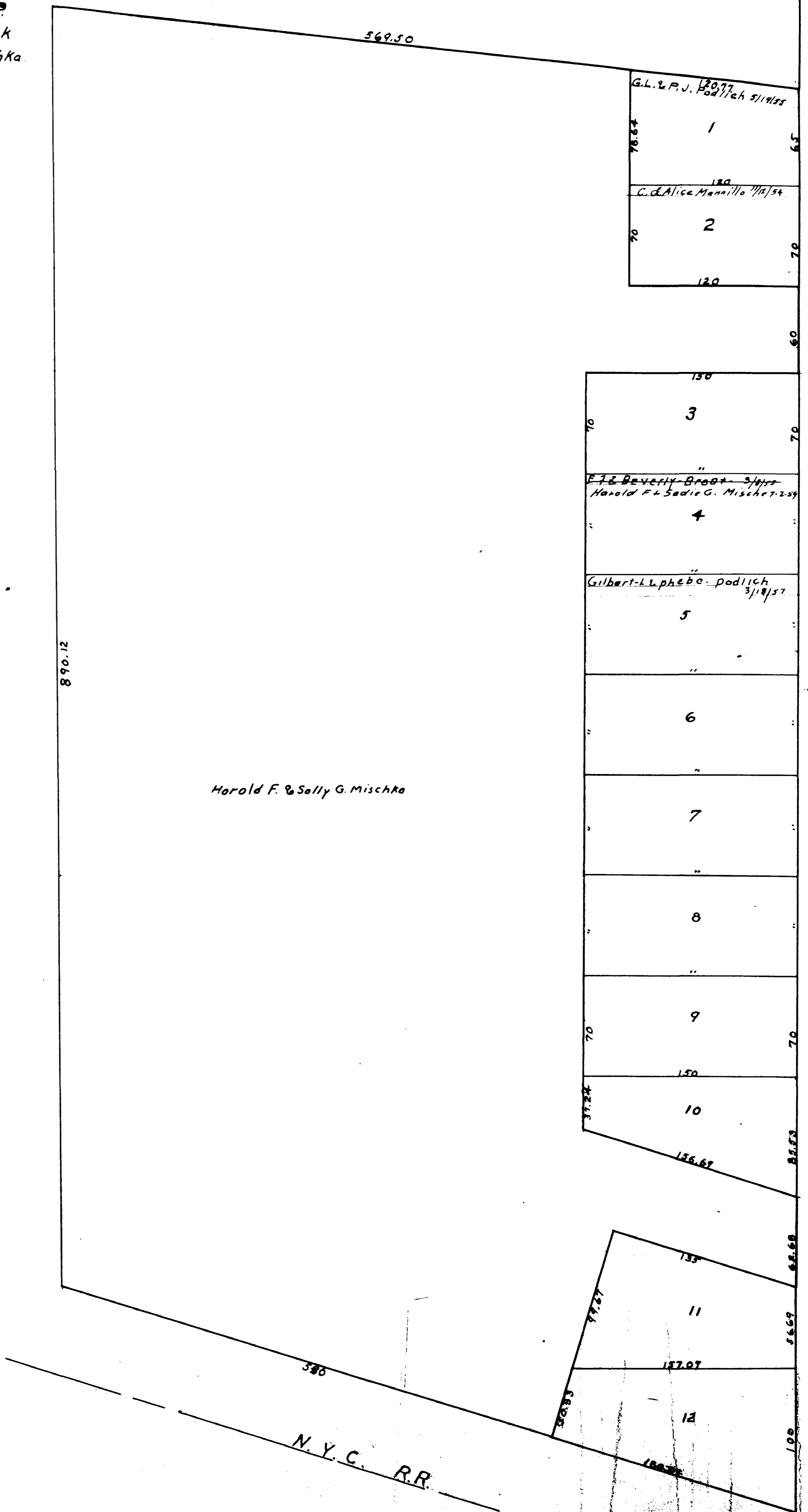
---OBERLIN NORTH ROAD ---
ROUTE 58

ROAD

LEAVITT

NORTHGATE SUB.
 O.L. 37 AMHERST TWP
 Lots in blank
 H.F. & S.G. Mischka
 Vol. 17 Pg. 13

13 G



818.63
 TO RICH AVE. E



924.52

LEAVITT ROAD

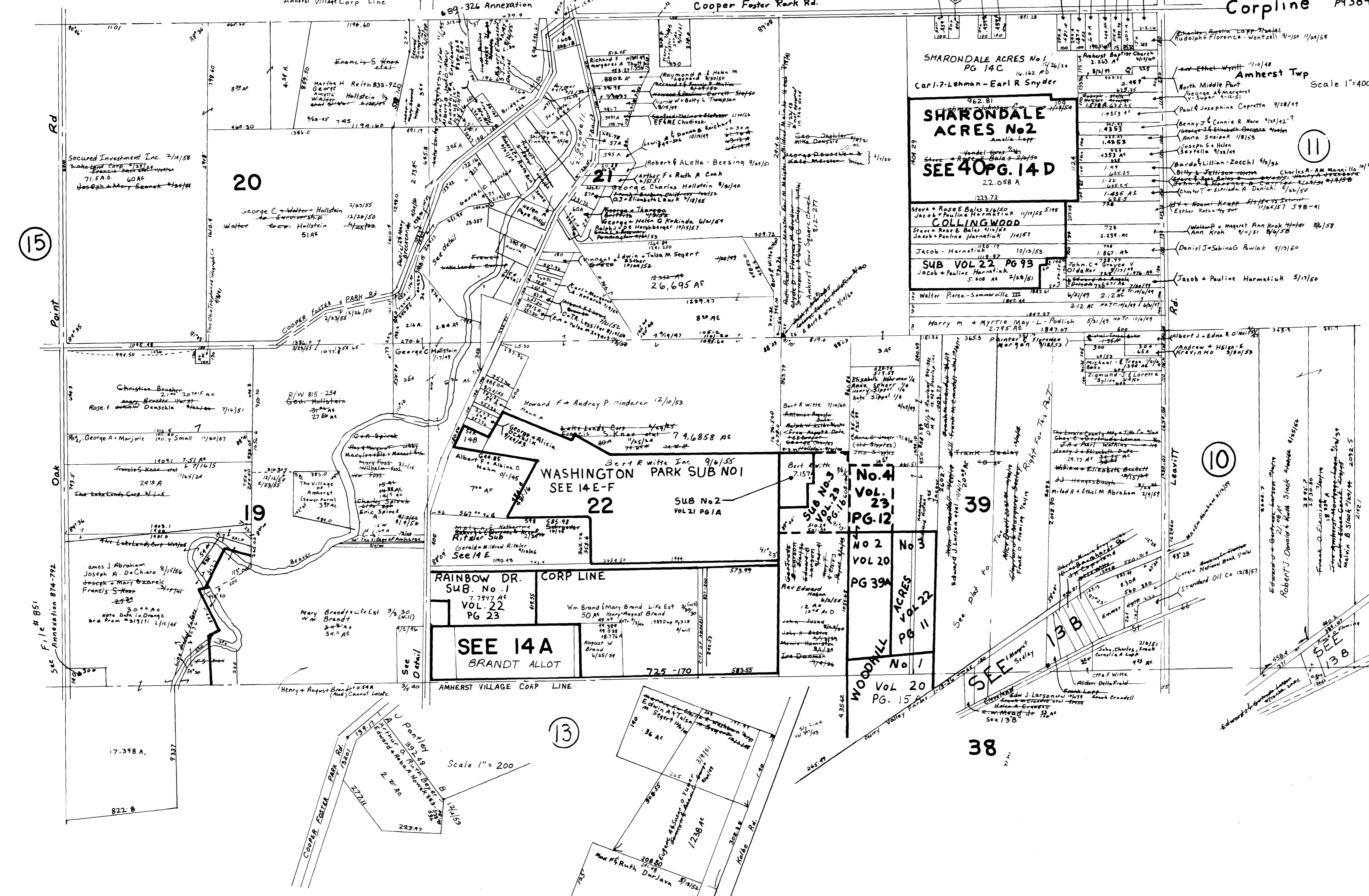
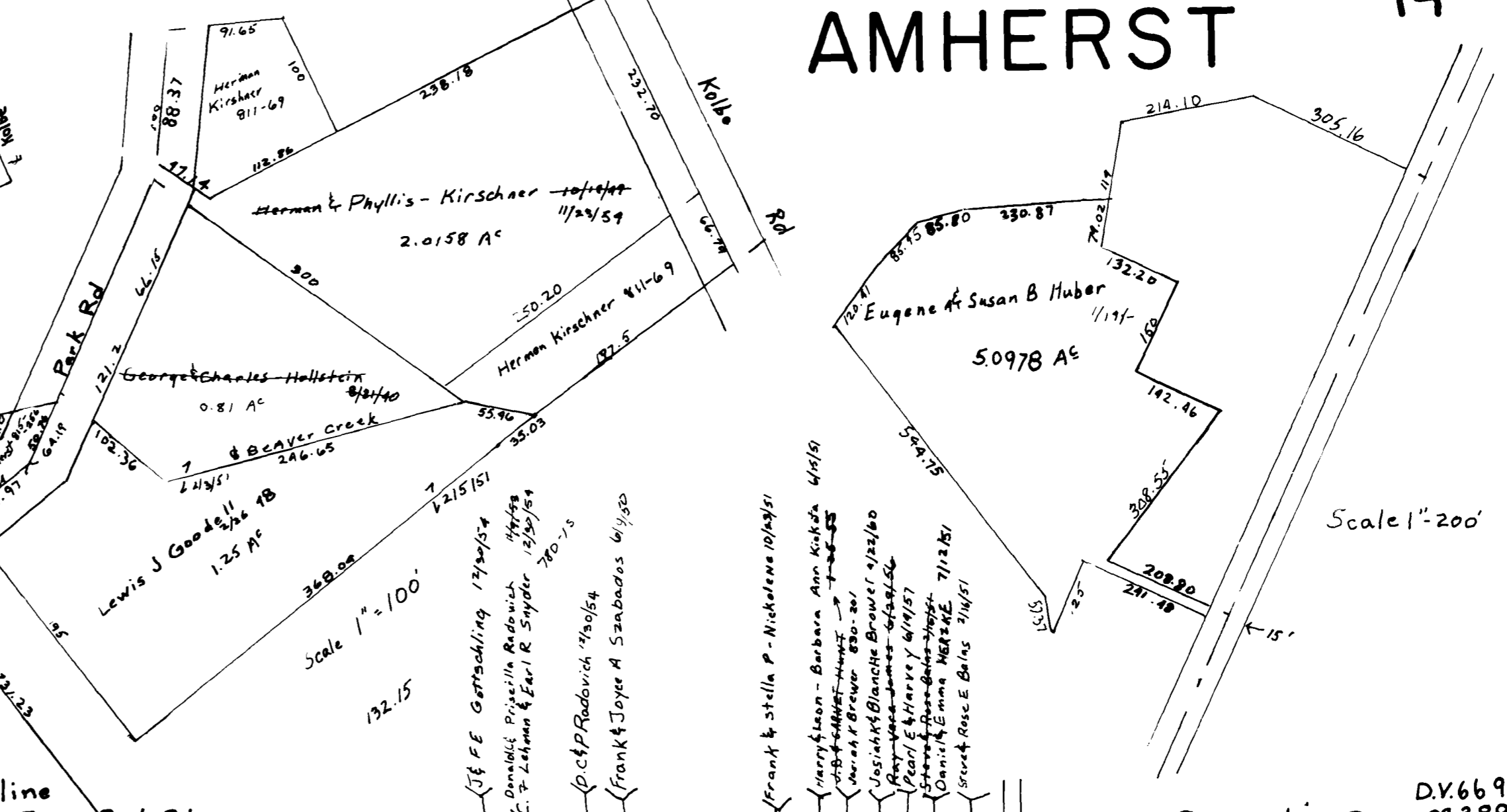
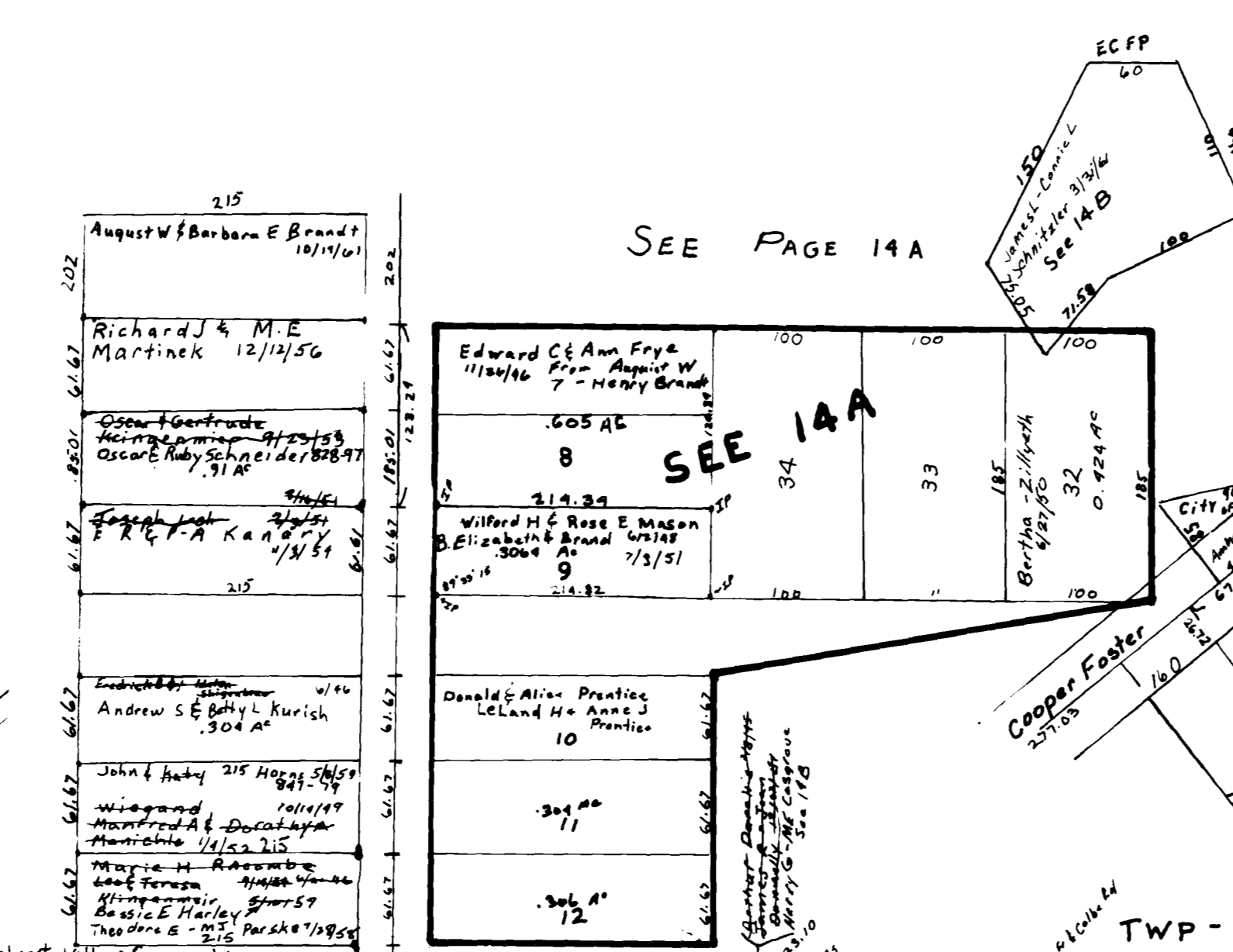
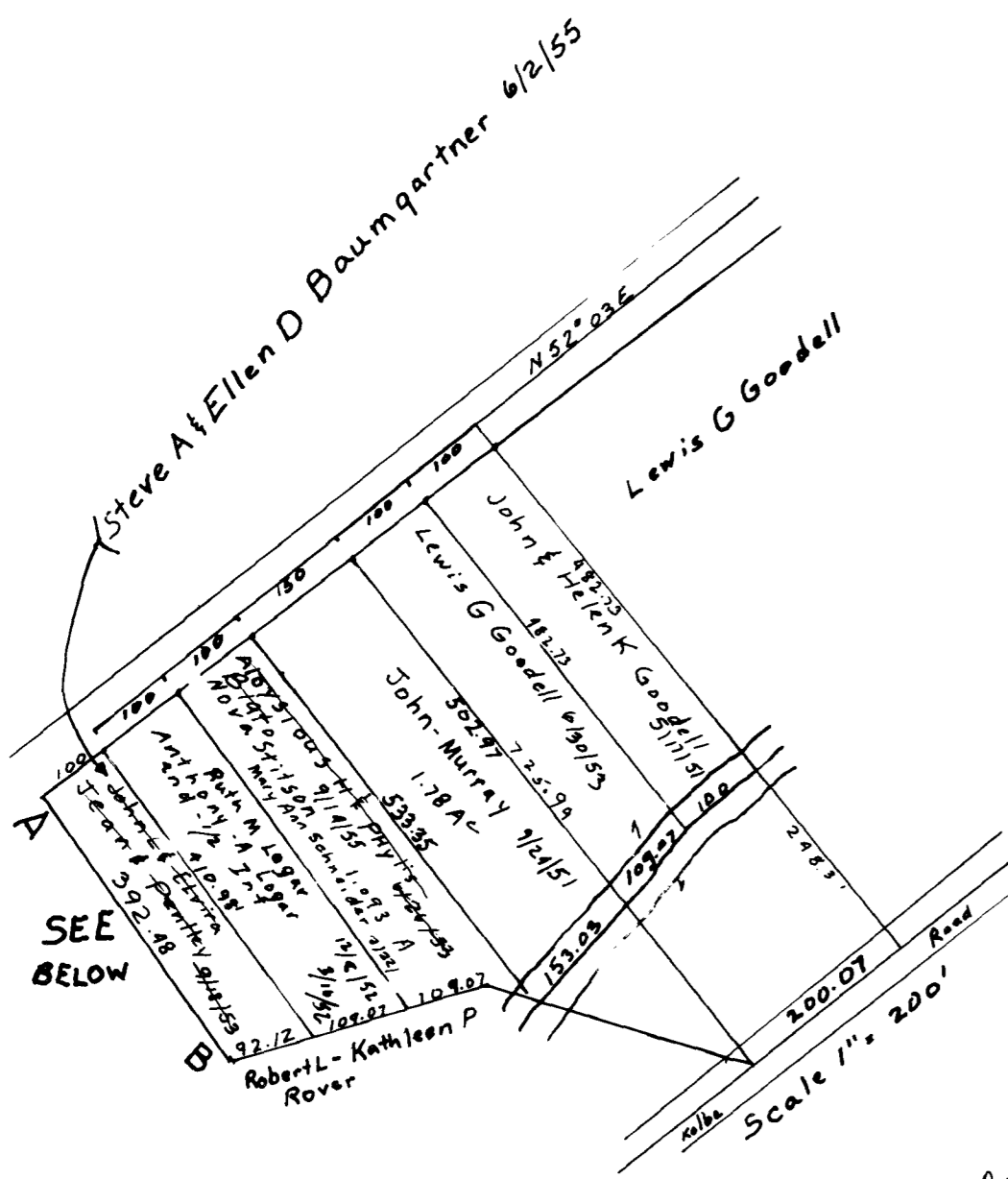
LEAVITT ROAD

---OBERLIN NORTH ROAD ---
 ROUTE 58

40' 30'

COPYRIGHT 1962
 U.S. GDS. TITLE 17
 LORAIN COUNTY, OHIO
 Reproduced by,
 Allied Microfilm Corp.
 Akron, Ohio

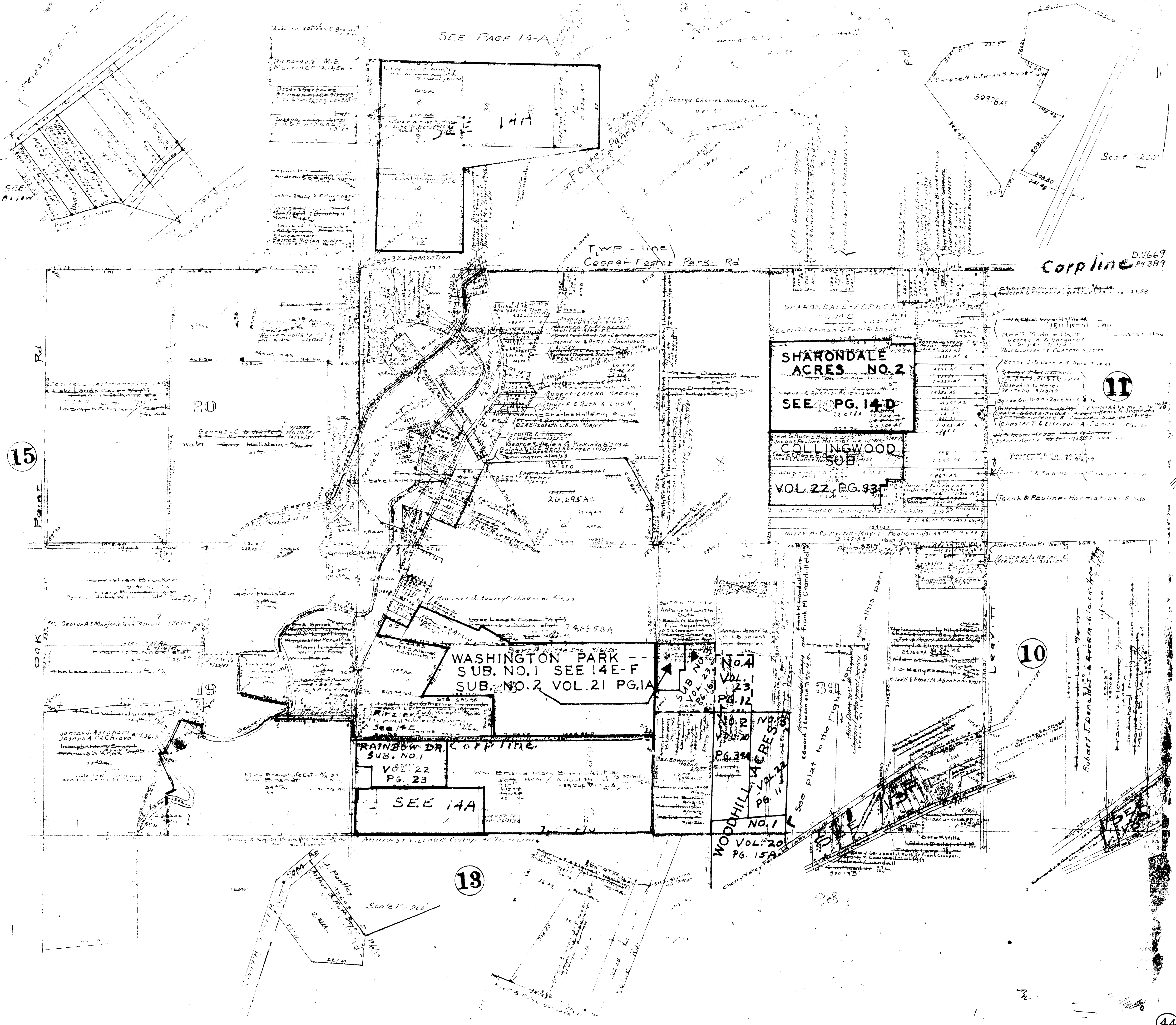
MAP OF
 AMHERST TOWNSHIP



DY669 P9389

SEE PAGE 14-A

Corpline D.V.669 P.389



SHARONDALE ACRES NO. 2
 SEE 40 PG. 14-D

COLLINGWOOD SUB
 VOL. 22, PG. 93

WASHINGTON PARK --
 SUB. NO. 1 SEE 14E-F
 SUB. NO. 2 VOL. 21 PG. 1A

NO. 4
 VOL. 1
 PG. 12

NO. 2
 VOL. 2
 PG. 34

WOODHILL ACRES
 NO. 1
 VOL. 20
 PG. 15A

RAINBOW DR. CORPLINE
 SUB. NO. 1
 VOL. 22
 PG. 23
 SEE 14A

13

15

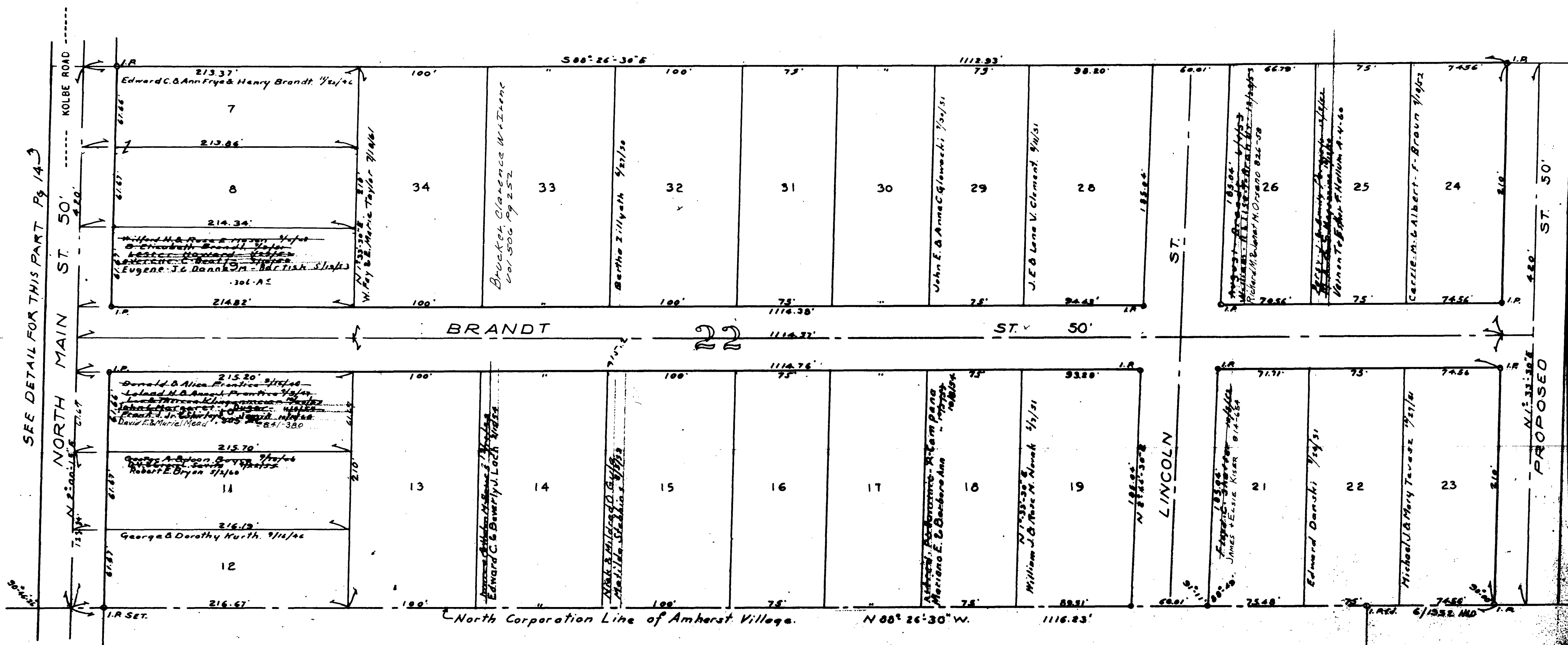
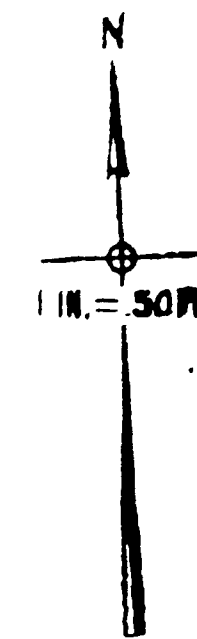
11

10

44

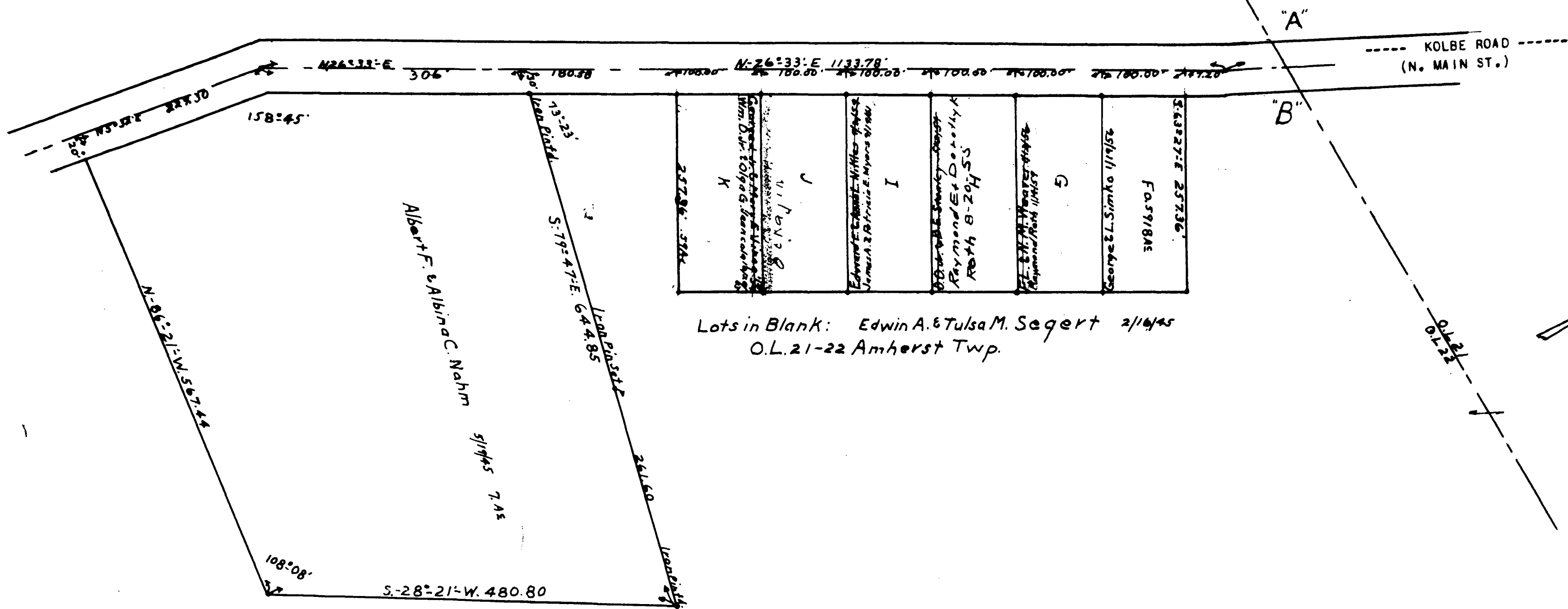
BRANDT ALLOTMENT PROPOSED No. 1

SCALE 1"=50'

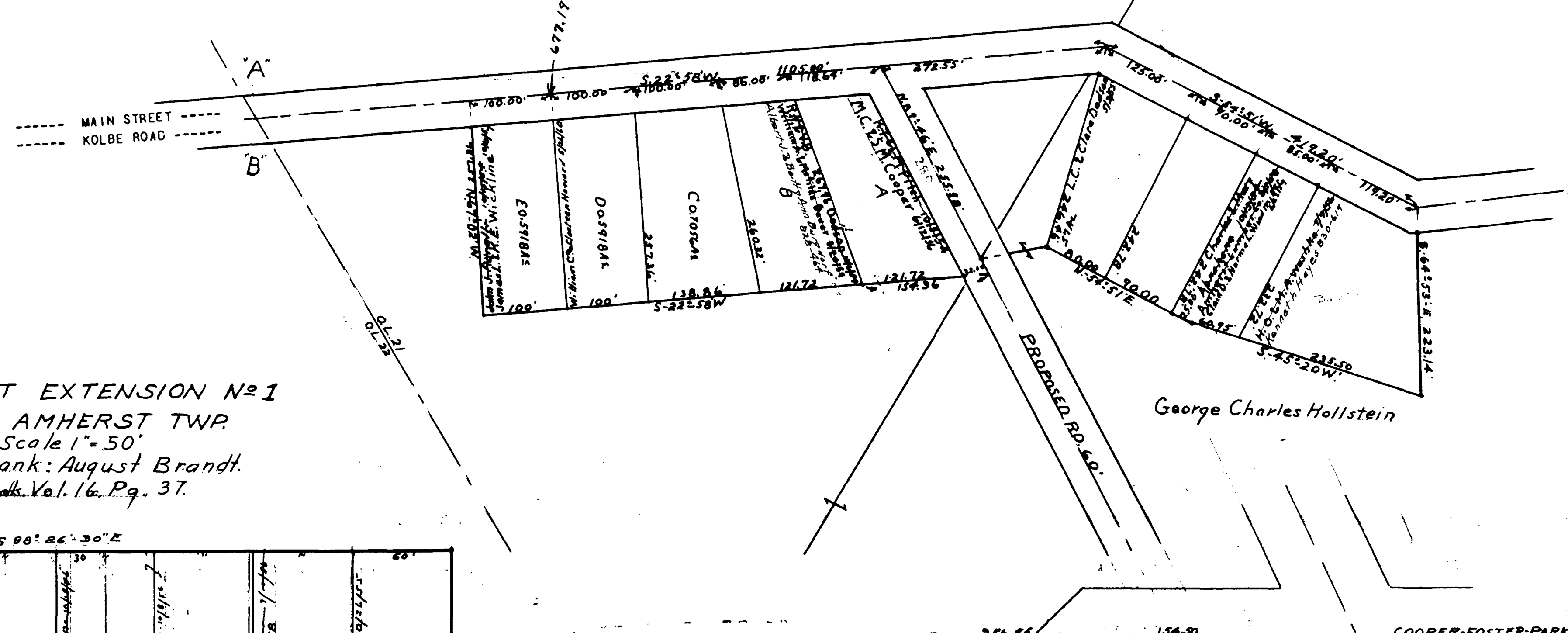


MAP OF
AMHERST TOWNSHIP

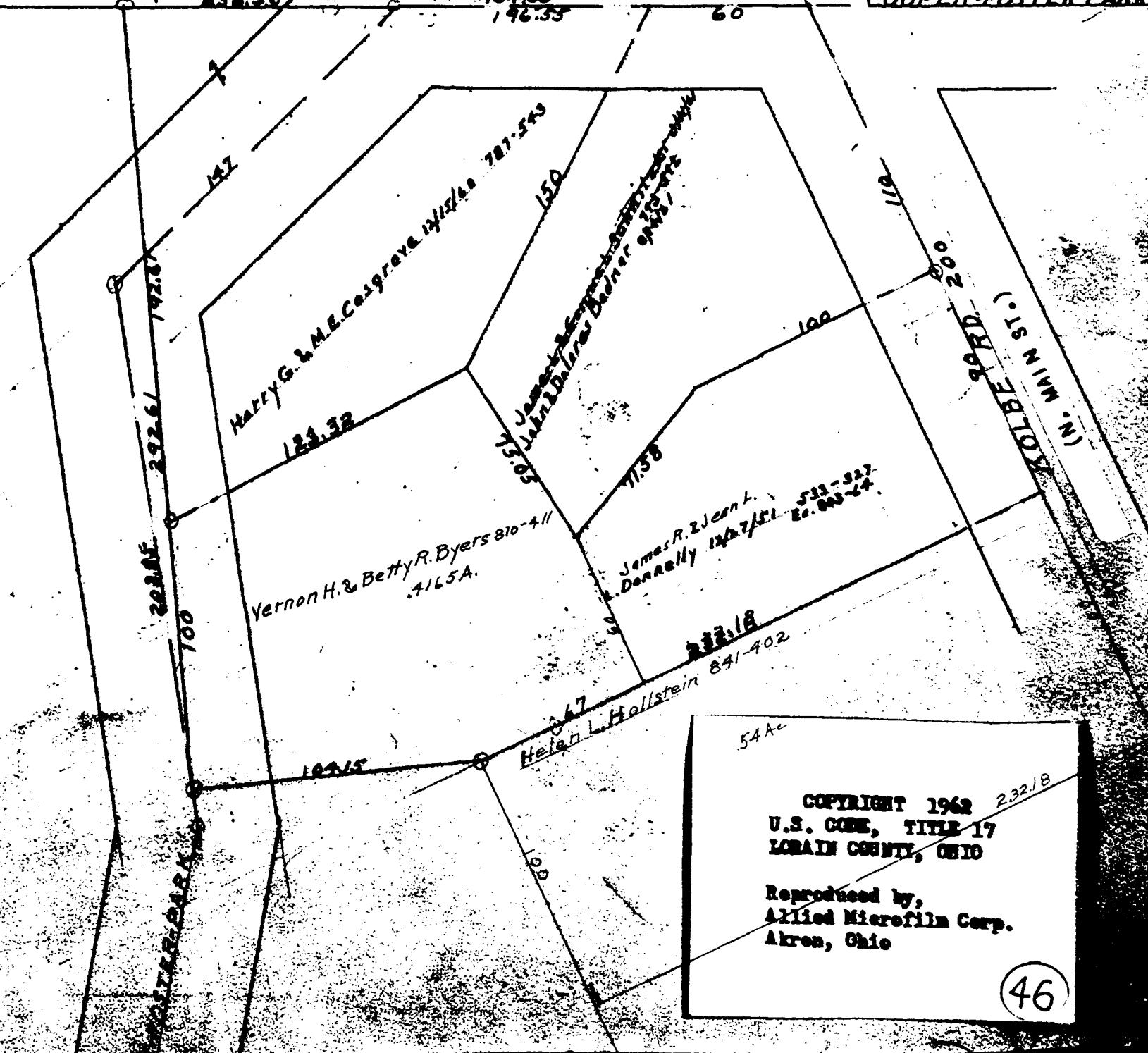
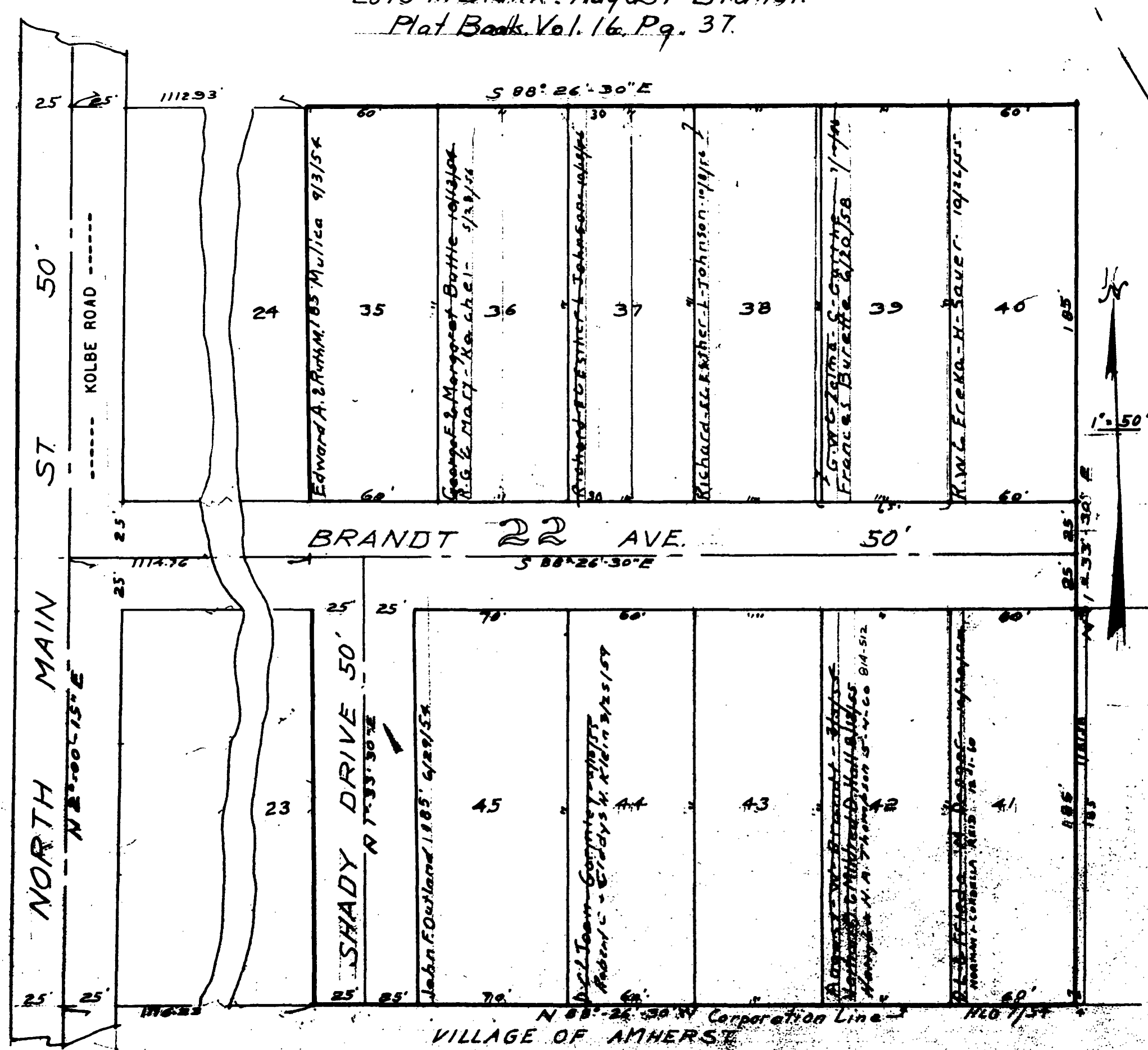
COPYRIGHT 1962
U.S. CODE, TITLE 17
LOHAIN COUNTY, OHIO
Reproduced by,
Allied Microfilm Corp.
Akron, Ohio



Lots in Blank: Edwin A. & Tulsa M. Segert 2/16/45
O.L. 21-22 Amherst Twp.



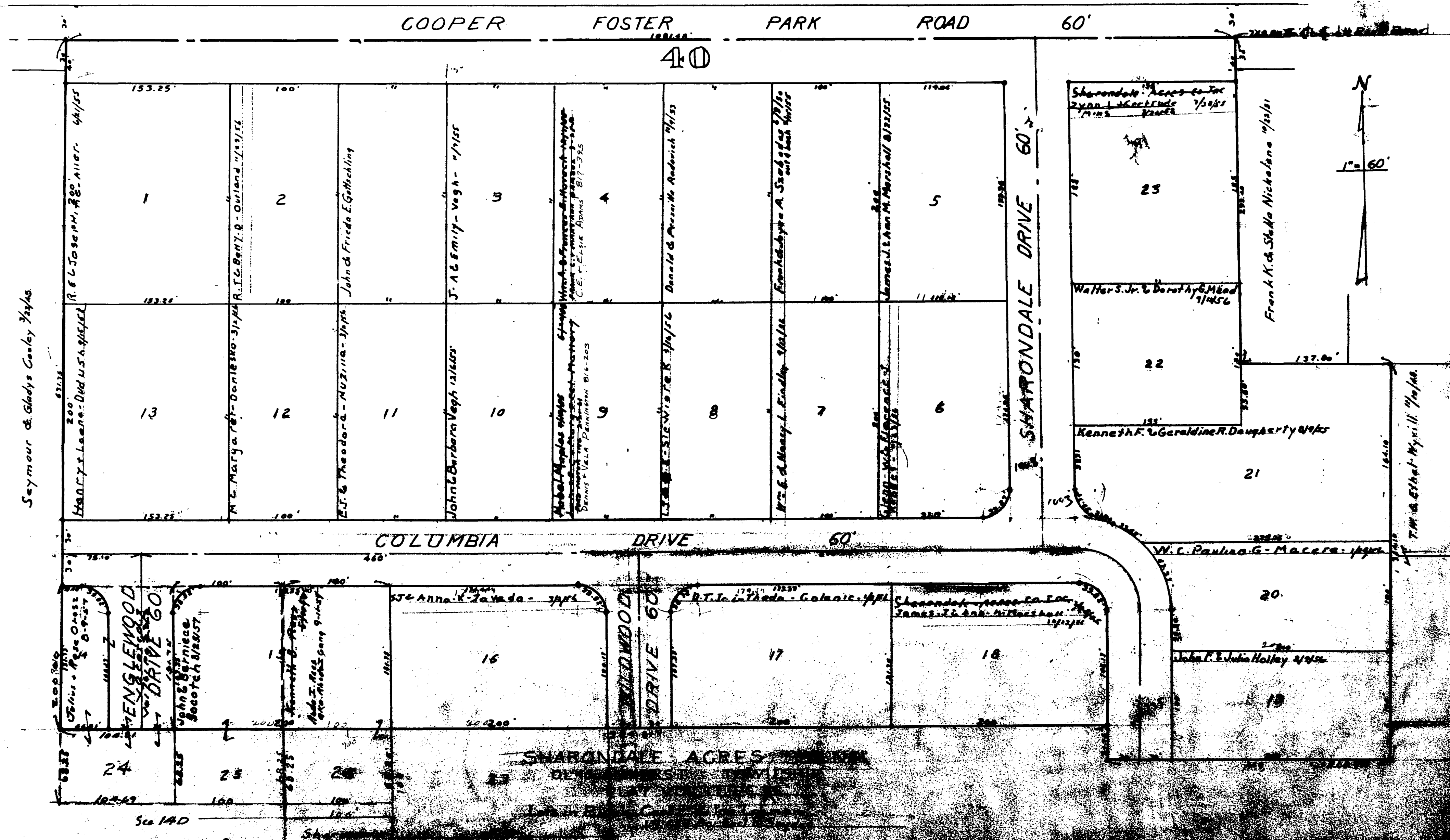
BRANDT EXTENSION No 1
O.L. 22 AMHERST TWP.
Scale 1"=50'
Lots in Blank: August Brandt.
Plat Book Vol. 16, Pg. 37.



COPYRIGHT 1948
U.S. GDS., TITLE 17
LOHAIN COUNTY, OHIO
Reproduced by,
Axiom Microfilm Corp.
Akron, Ohio

COPYRIGHT 1962
 U.S. COIN, TITLE 17
 LOHAIN COUNTY, OHIO
 Reproduced by,
 Allied Microfilm Corp.
 Akron, Ohio

MAP OF
 AMHERST TOWNSHIP

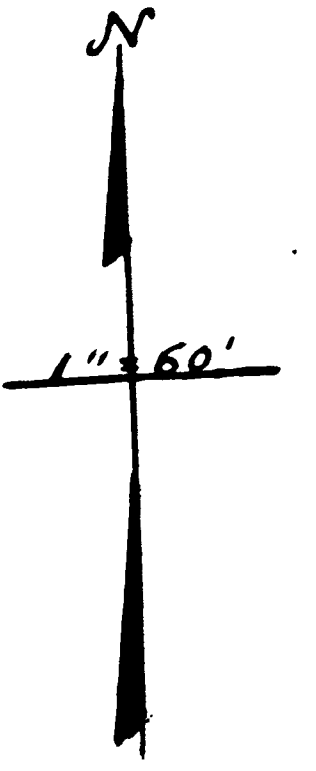


SHARONDALE ACRES SUB. NO 2.

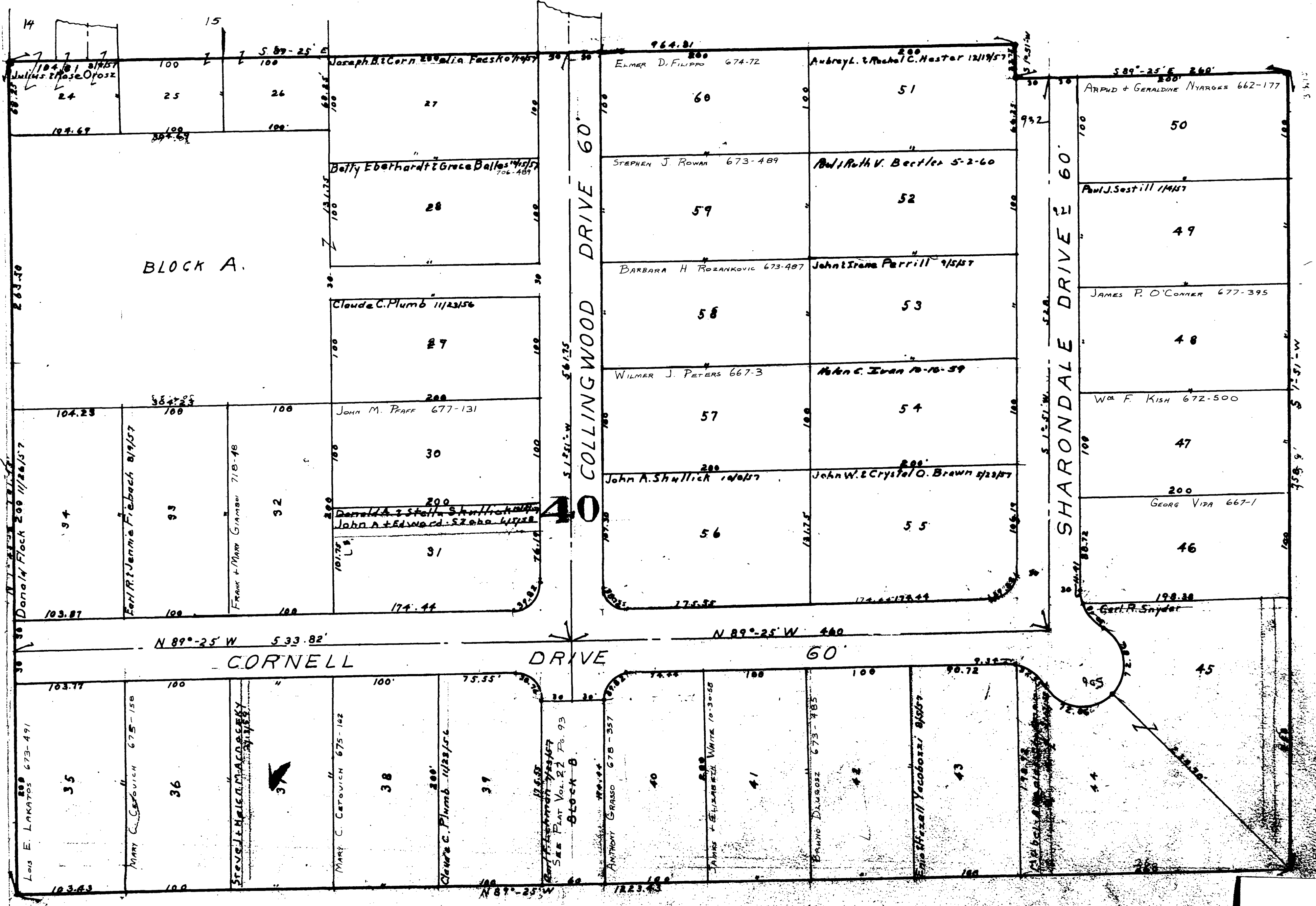
Vol 19 Pg. 3

ORIGINAL LOT 40 AMHERST TWP.

SCALE 1" = 60'



See 14C



MAP OF AMHERST TOWNSHIP

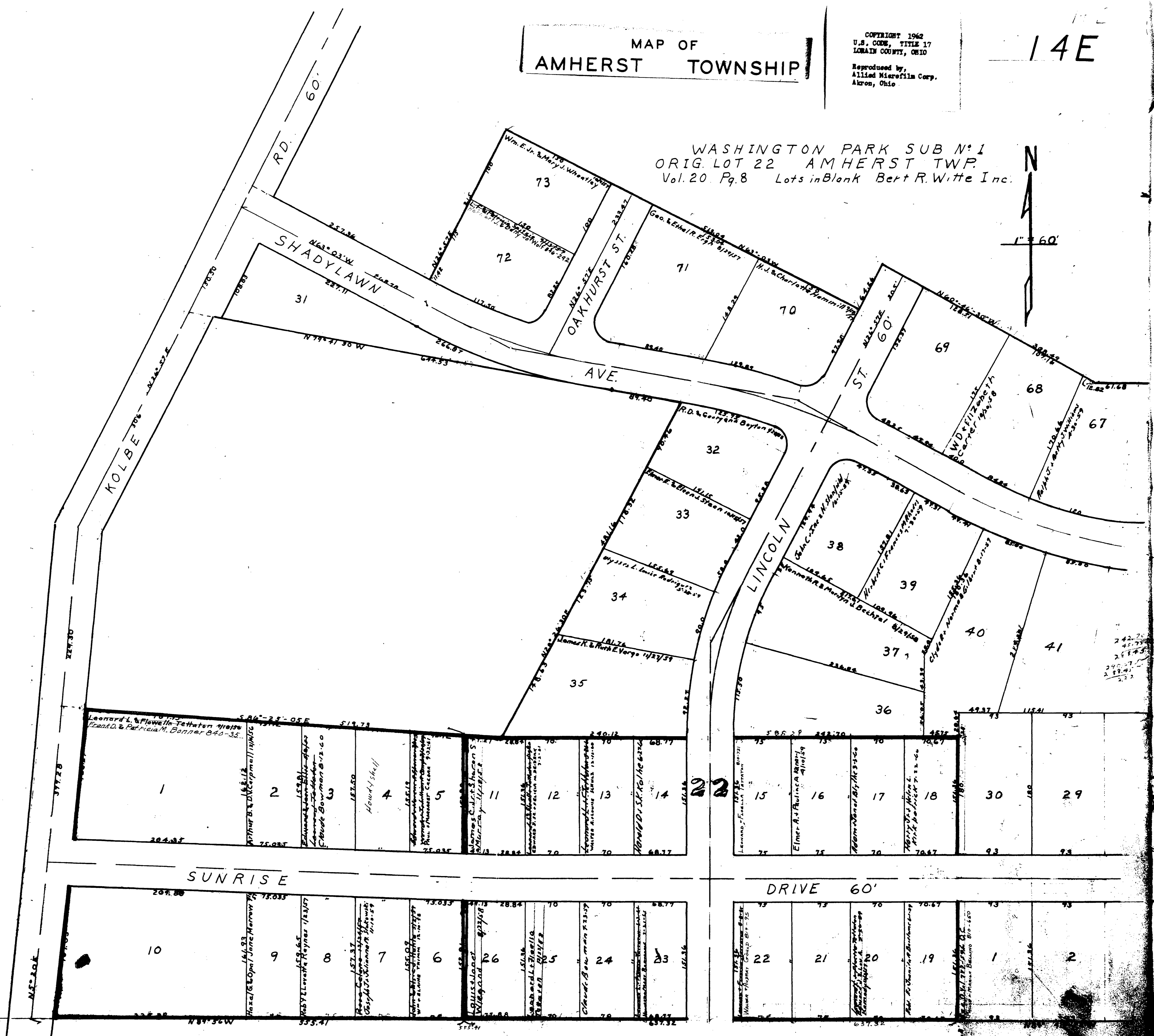
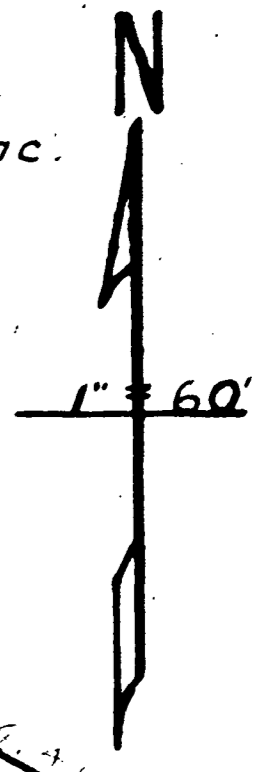
COPYRIGHT 1962 U.S. GOV. TITLE 17 LOHAIN COUNTY, OHIO
Reproduced by Allied Microfilm Corp. Akron, Ohio

MAP OF
AMHERST TOWNSHIP

COPYRIGHT 1962
U.S. CODE, TITLE 17
LORAIN COUNTY, OHIO
Reproduced by,
Allied Microfilm Corp.
Akron, Ohio

14E

WASHINGTON PARK SUB N:1
ORIG. LOT 22 AMHERST TWP.
Vol. 20 Pg. 8 Lots in Blank Bert R. Witte Inc.



RITZLER SUB N:1
Vol. 19 Pg. 16A

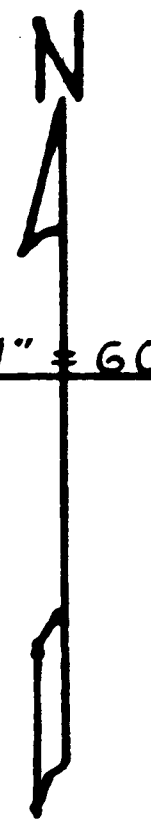
Lots in Blank J. Gerald & Mildred Ritzler

RITZLER SUB N:2
Vol. 20 Pg. 18

MAP OF
AMHERST TOWNSHIP

COPYRIGHT 1962
U.S. CODE, TITLE 17
LOHAIN COUNTY, OHIO
Reproduced by,
Allied Microfilm Corp.
Akron, Ohio

14F



WASHINGTON PARK SUB. N^o 1
ORIG. LOT 22 AMHERST TWP.
VOL. 20 Pg. 8 Lots in Blank Bert R. Witte Inc.



City of
Amherst
837-300

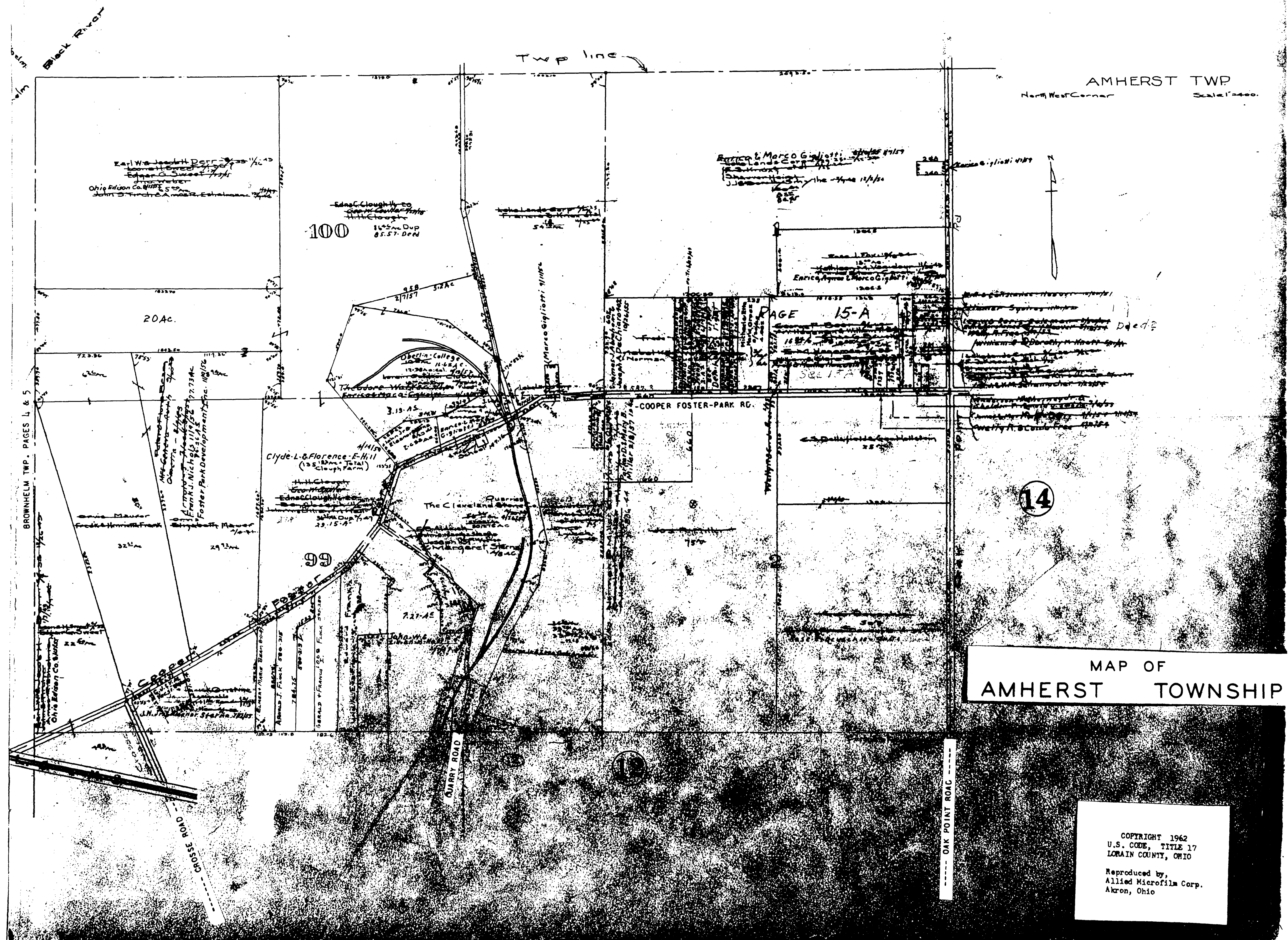
BLACK RIVER TOWNSHIP PAGES 5 & 7

120	A. G. Braun - 8.0000 - 1/10/10
121	1/10/10
122	1/10/10
123	1/10/10
124	1/10/10
125	1/10/10
126	1/10/10
127	1/10/10
128	1/10/10
129	1/10/10
130	1/10/10
131	1/10/10
132	1/10/10
133	1/10/10
134	1/10/10
135	1/10/10
136	1/10/10
137	1/10/10
138	1/10/10
139	1/10/10
140	1/10/10
141	1/10/10
142	1/10/10
143	1/10/10
144	1/10/10
145	1/10/10
146	1/10/10
147	1/10/10
148	1/10/10
149	1/10/10
150	1/10/10

Detail Scale 1" = 200'

5-A

Cooper-Foster-Park Road



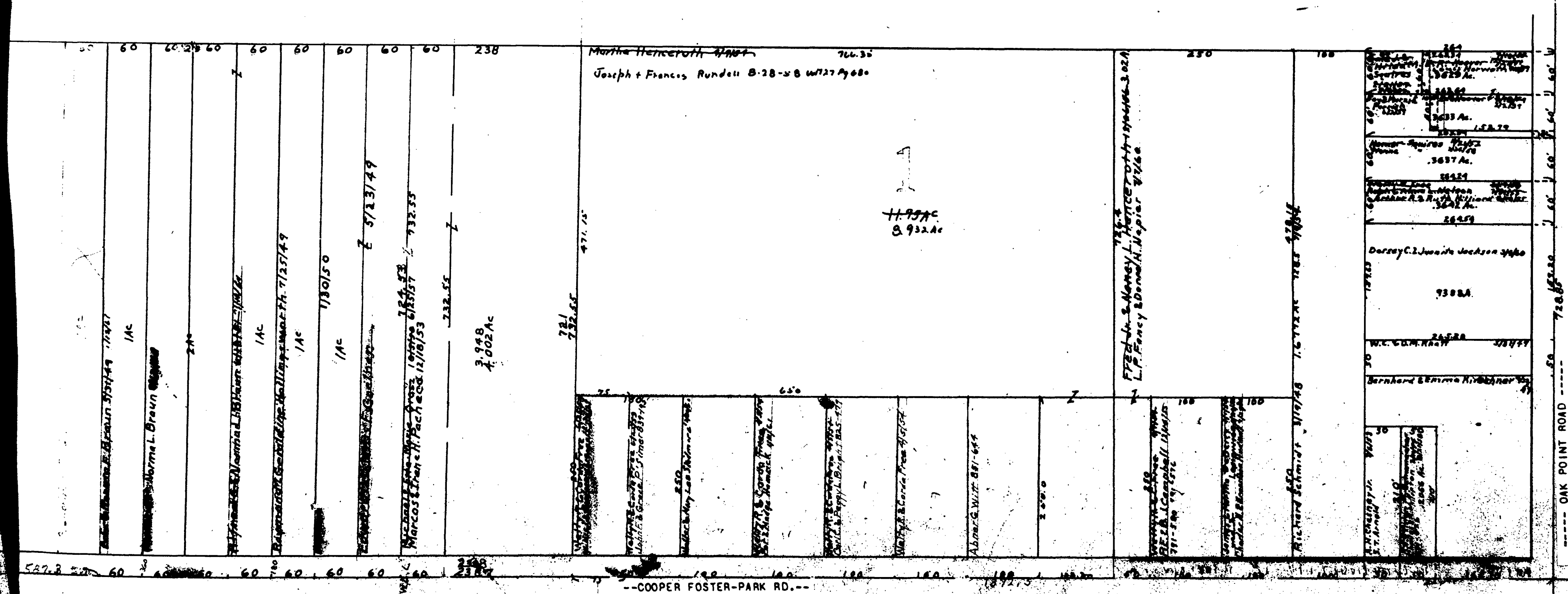
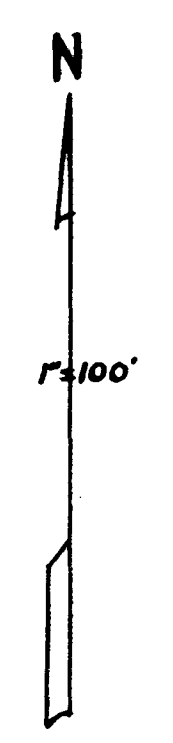
MAP OF AMHERST TOWNSHIP

COPYRIGHT 1962
 U.S. CODE, TITLE 17
 LORAIN COUNTY, OHIO

Reproduced by,
 Allied Microfilm Corp.
 Akron, Ohio

COPYRIGHT 1962
U.S. CODE, TITLE 17
LORAIN COUNTY, OHIO
Reproduced by,
Allied Microfilm Corp.
Akron, Ohio

MAP OF
AMHERST TOWNSHIP



COOPER FOSTER PARK RD.

OAK POINT RD.