

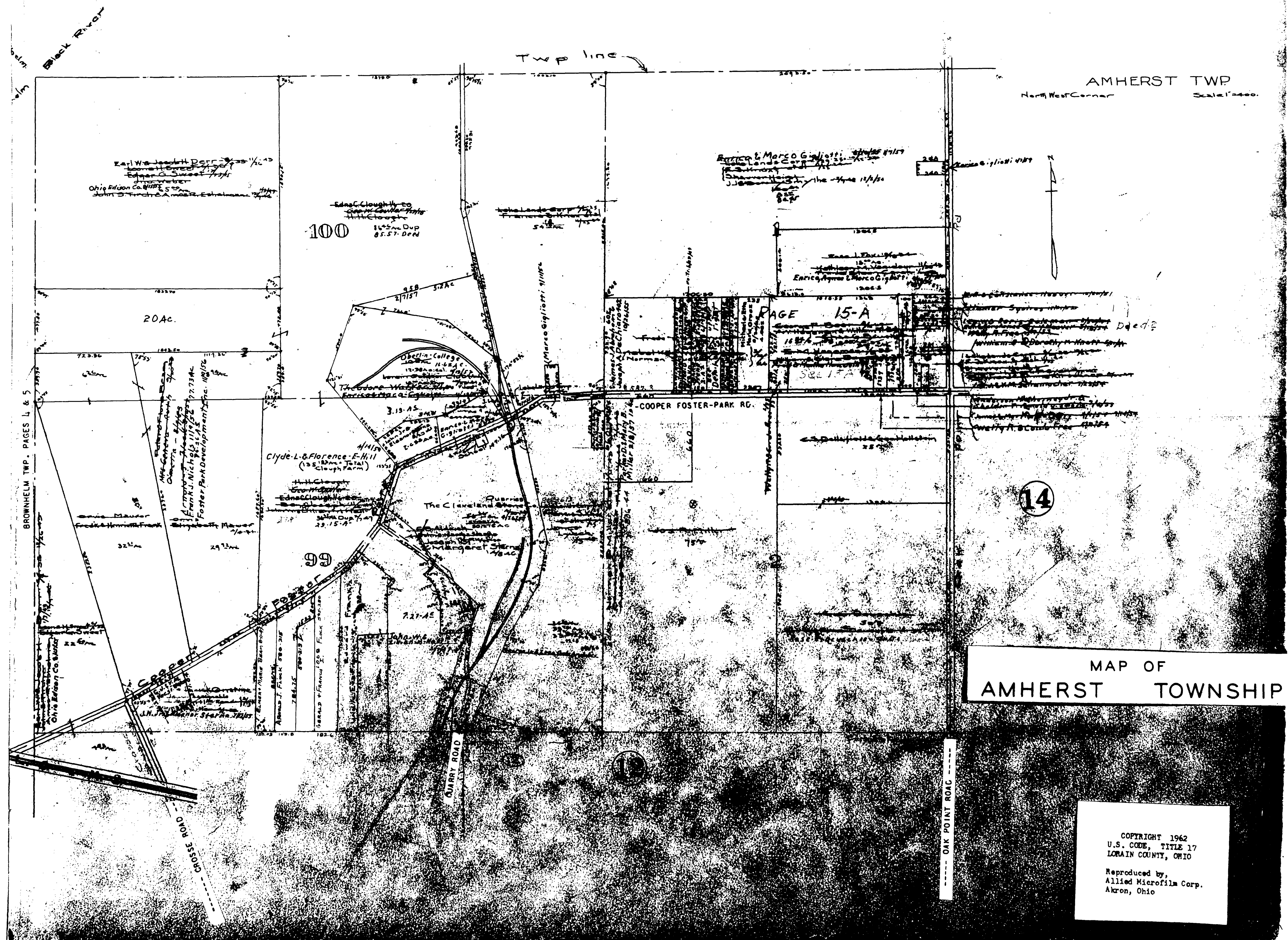
BLACK RIVER TOWNSHIP PAGES 5 & 7

120	A. G. Braun - 8 Acres - 1874
121	1/4 AC
122	Mrs. M. A. ...
123	Alfred ...
124	Raymond ...
125	Edward ...
126	Edward ...
127	M. J. ...
128	...
129	...
130	...

Detail Scale 1" = 200'

5-A

Cooper-Foster-Park Road



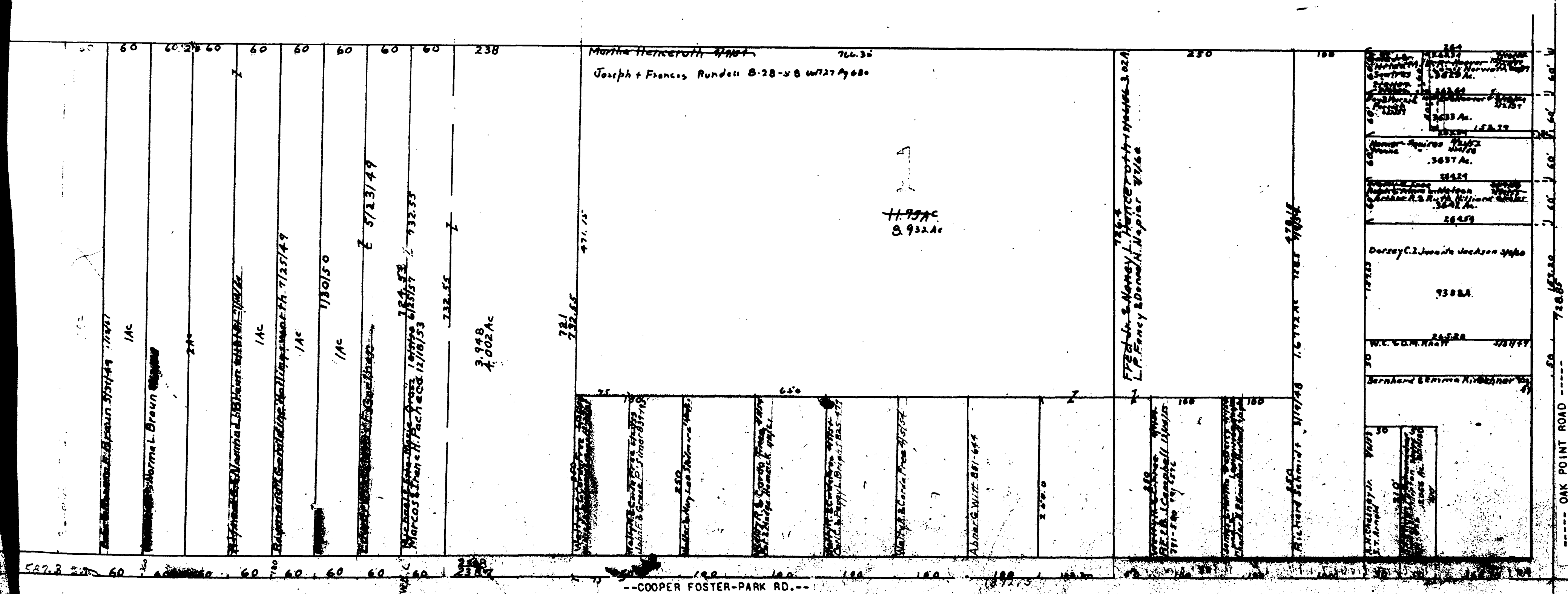
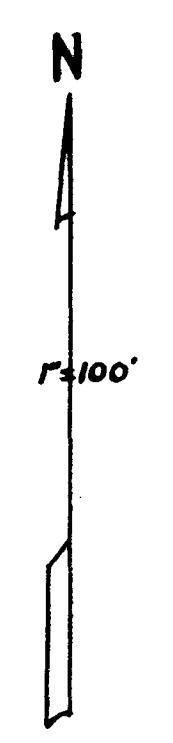
MAP OF AMHERST TOWNSHIP

COPYRIGHT 1962  
 U.S. CODE, TITLE 17  
 LORAIN COUNTY, OHIO

Reproduced by,  
 Allied Microfilm Corp.  
 Akron, Ohio

COPYRIGHT 1962  
U.S. CODE, TITLE 17  
LORAIN COUNTY, OHIO  
Reproduced by,  
Allied Microfilm Corp.  
Akron, Ohio

MAP OF  
AMHERST TOWNSHIP



COOPER FOSTER PARK RD.

OAK POINT RD.