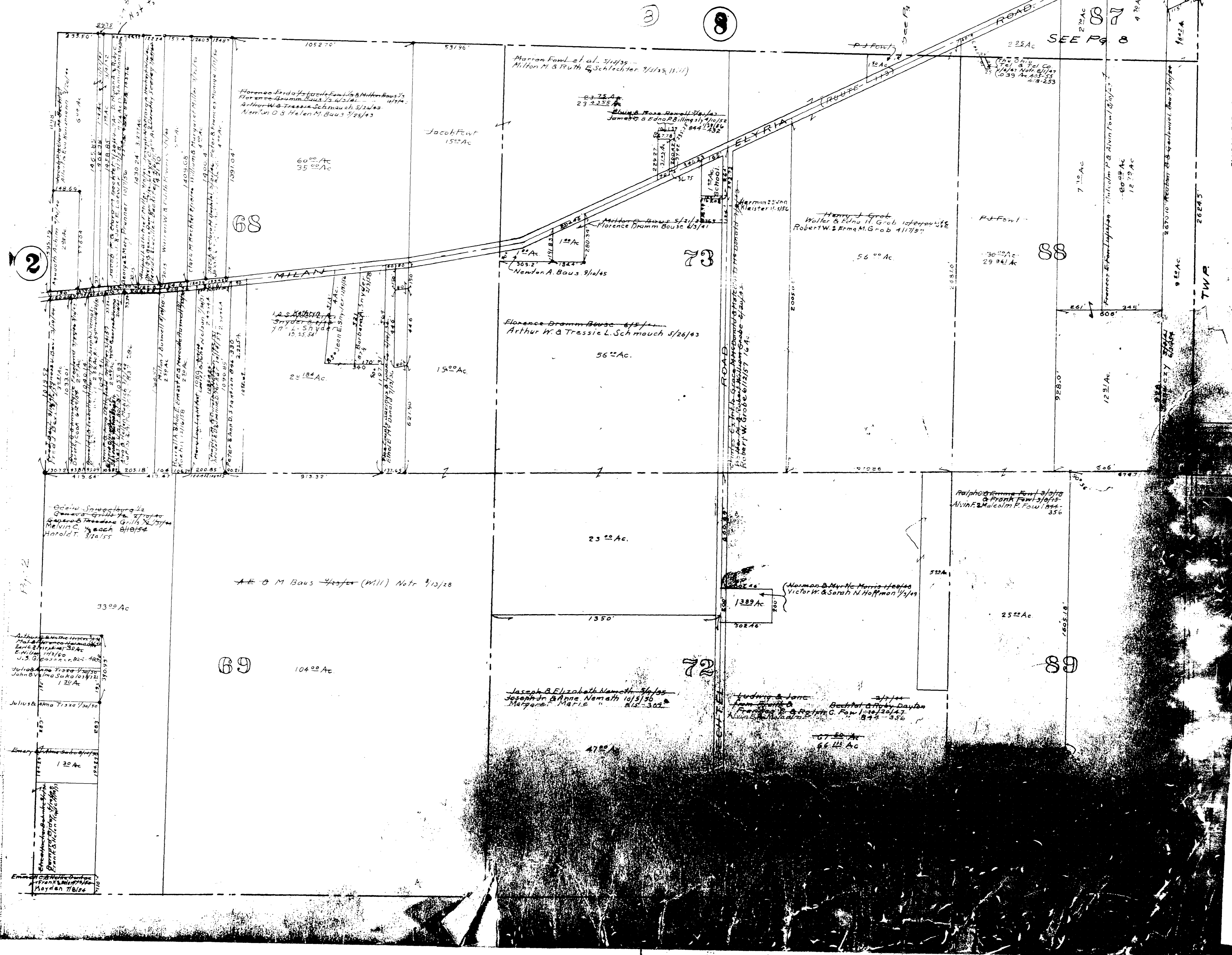


COPYRIGHT 1962
U.S. CODE, TITLE 17
LOHAIN COUNTY, OHIO
Reproduced by,
Allied Microfilm Corp.
Akron, Ohio

AMHERST TWP.
SOUTH EAST CORNER
SCALE 1" = 300'



ELYRIA TWP. PAGES 1 & 3

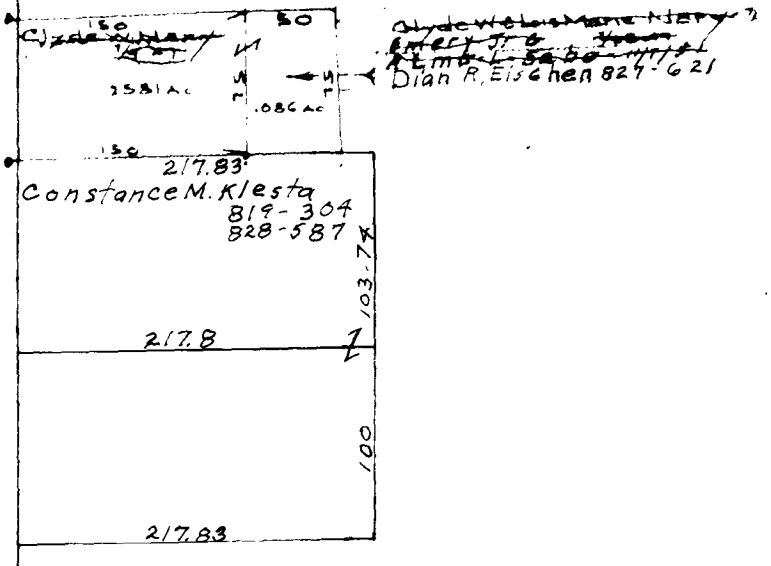
MAP OF
AMHERST TOWNSHIP

52
Total 3-Dup.

Telegraph Rd

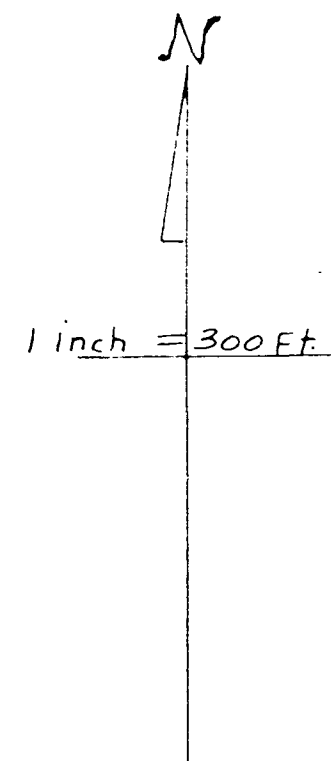
1874.5

Bechtel Rd



COPYRIGHT 1962
 U.S. CODE, TITLE 17
 LORAIN COUNTY, OHIO
 Reproduced by,
 Allied Microfilm Corp.
 Akron, Ohio

MAP OF
 AMHERST TOWNSHIP



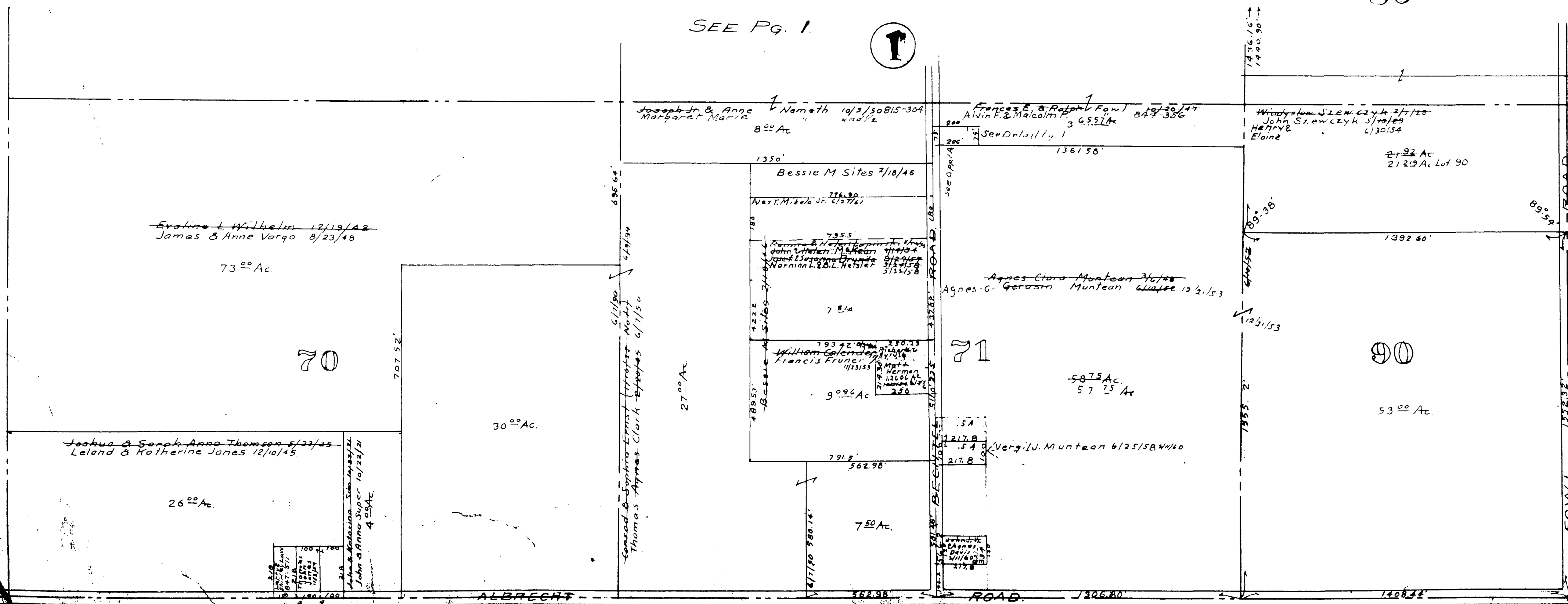
COPYRIGHT 1962
 U.S. CODE, TITLE 17
 LORAIN COUNTY, OHIO
 Reproduced by,
 Allied Microfilm Corp.
 Akron, Ohio

69

72

89

SEE Pg. 1



2

RUSSIA TWP. PAGES 3 & 4

ELYRIA TWP. PAGE 1

MAP OF
 AMHERST TOWNSHIP