

APPROVED

BY THE CITY ENGINEER OF VERMILION, OHIO

[Signature] 1/20/2025

BRAMHALL ENGRG. & SURV. CO.

THIS APPROVAL IS FOR GENERAL PLAN & SCOPE ONLY AND DOES NOT MAKE THE SURVEYOR RESPONSIBLE FOR THE ACCURACY OF THESE DOCUMENTS FROM PROFESSIONAL LIABILITY FOR ACCURACY OF DESIGN, CONSTRUCTION, OR APPLICABLE ORDINANCES AND ERRORS OR OMISSIONS.

PLAT OF A SURVEY

BEING PART OF SUBD. NO. 1103 AND ALL OF SUBD. NO. 1104 AND SUBD. NO. 1102 IN VERMILION ON THE LATE SUBDIVISION NO. 1 PLAT VOL. 10 PG. 18 LOPAIN COUNTY RECORDS, CITY OF VERMILION AND BEING IN ORIGINAL LOT NO. 2 AND ORIGINAL LOT NO. 3 IN BROWN WILHELM TOWNSHIP TWP. 12 N. R. 10 W. LOPAIN COUNTY, OHIO

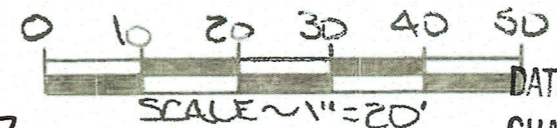
OCTOBER 2024

APPROVED
VERMILION, OHIO
MUNICIPAL PLANNING
COMMISSION

DATE 1-21-2025

CHAIR
CLERK

[Signature]
[Signature]



APPROVED
LORAIN CO
MAP DEPT
DATE 2/3/25
PAGE 01-00-002
BY <i>[Signature]</i>
#25-04972

LEGEND


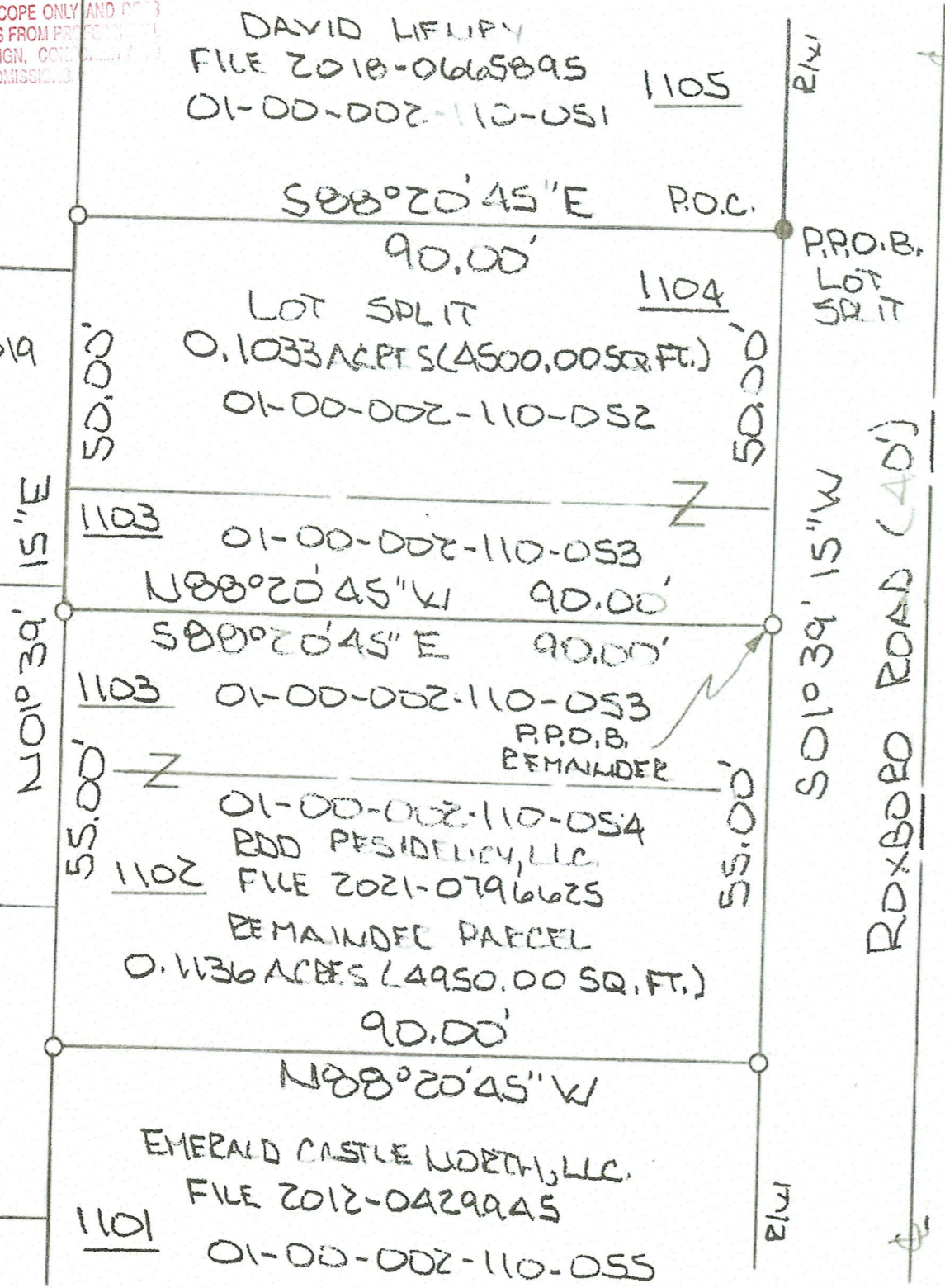
- 1" IRON PIN FD.
- 5/8" IRON PIN SET



[Signature]
DAVID A. WILLIAMS
REG. SURVEYOR #1166

KENNETH AND PATRICIA CRAMER
FILE 1999-0636785

1146
1147
120-011
120-011
-200-00-10
-200-00-10



ROXBORO ROAD (40')