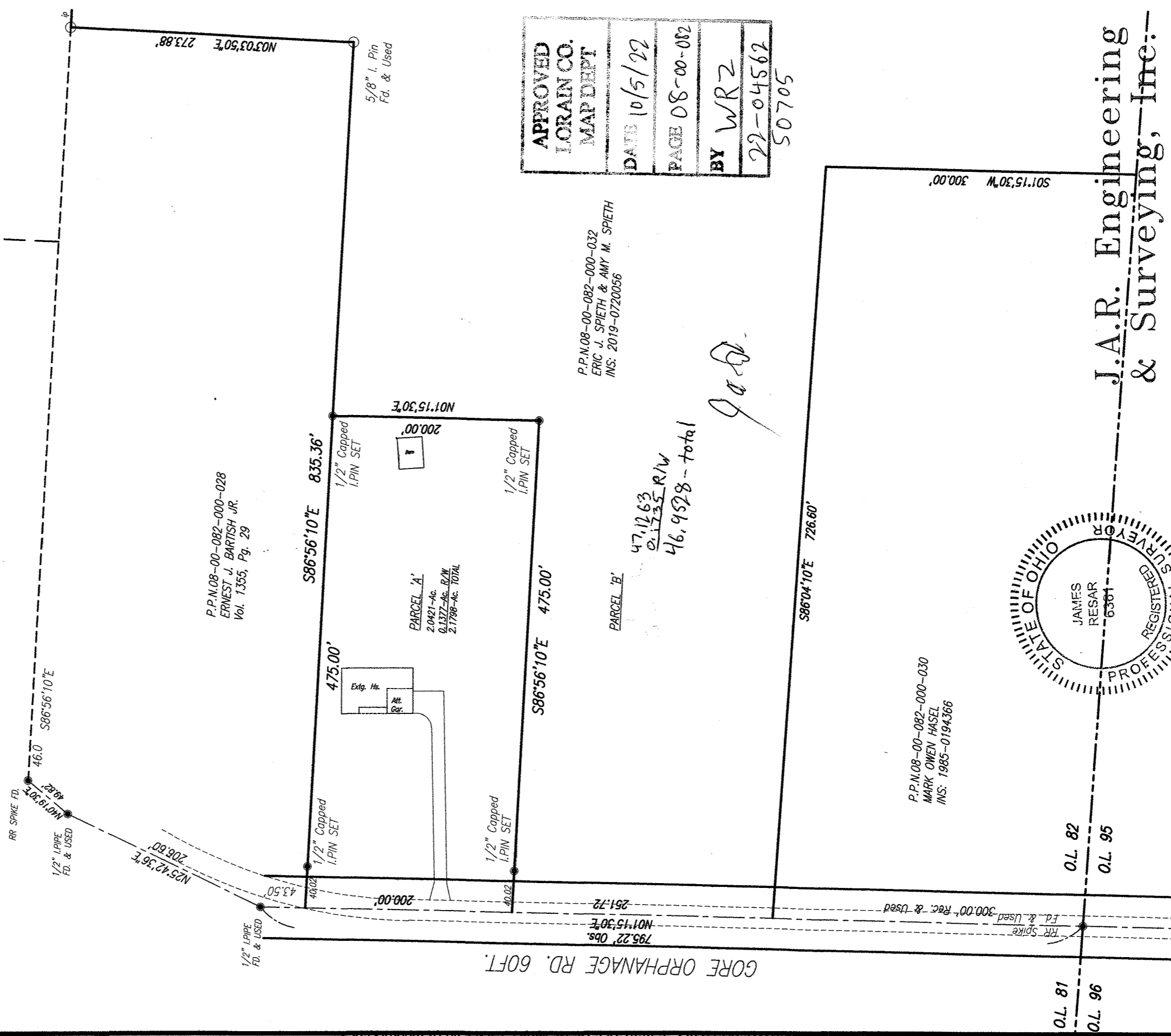
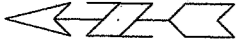


DATE: March 25, 2022
August 27, 2022

LOT SPLIT
FOR

ERIC J. SPIETH & AMY M. SPIETH
SITUATED IN THE TOWNSHIP OF HENRIETTA, COUNTY OF LORAIN
AND STATE OF OHIO, AND KNOWN AS BEING PART OF
ORIGINAL HENRIETTA TOWNSHIP LOT NO. 82
H.N. 9899 GORE ORPHANAGE ROAD
P.P.N. 08-00-082-000-032

SCALE 1" = 100-FT



P.P.N.08-00-082-000-028
ERNEST J. BARTISH JR.
Vol. 1355, Pg. 29

PARCEL 'A'
2.0421-Ac.
9.1377-Ac. R/W
2.1798-Ac. TOTAL

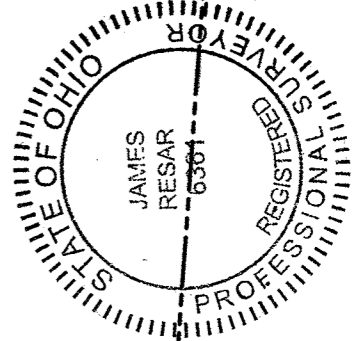
PARCEL 'B'

P.P.N.08-00-082-000-032
ERIC J. SPIETH & AMY M. SPIETH
INS: 2019-0720056

47,1263
2,1735 R/W
46,9528 - total

gab

APPROVED
LORAIN CO.
MAP DEPT
DATE 10/5/22
PAGE 08-00-082
BY WR2
22-04562
50705



P.P.N.08-00-082-000-030
MARK OWEN HASEL
INS: 1985-0194366

O.L. 81
O.L. 96
O.L. 82
O.L. 95

**J.A.R. Engineering
& Surveying, Inc.**

P.O. BOX 450808, WESTLAKE, OHIO 44145
Phone: (440)-871-8345

James A. Resar, P.E., P.S.