


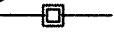


SITUATED IN THE TOWNSHIP OF CAMDEN, COUNTY OF LORAIN AND STATE OF OHIO AND BEING PART OF ORIGINAL LOT 16, TRACT 8 OF SAID TOWNSHIP ALSO SITUATED IN TOWNSHIP 4 NORTH, RANGE 19 WEST OF THE CONNECTICUT WESTERN RESERVE. ALSO BEING A LOT SPLIT AND ASSEMBLY SURVEY OF THOSE LANDS DEEDED TO JORDAN P. BOCKMORE ON AUGUST 31, 2016 IN INTSTR.#2016-0599124 AND TO ALAN S. PITTS ON MAY 27, 1981 IN DEED VOL. 1282, PG.412 BOTH OF THE LORAIN COUNTY RECORDER'S RECORDS.

RECORDS USED:

DEED OF RECORD TO ALAN S. PITTS DEED VOL.1282, PG.412 DATED 5/27/81
 DEED OF RECORD TO JORDAN P. BOCKMORE INSTR.#2016-0599124 DATED 8/31/16
 PLAT OF SURVEY BY SNEZEK & ASSOC. FOR ALAN S. PITTS ON 10/29/03
 LOT SPLIT SURVEY BY VECTOR SURVEYING FOR CLOUDT FARMS ON DEC. 2020


LEGEND:

-  INDICATES AN EXISTING MONUMENT FOUND AS DESCRIBED
-  INDICATES A 5/8" IRON PIN WITH IDENTIFICATION CAP MARKED "T.SNEZEK - S-7051" SET
-  INDICATES A MAGNETIC NAIL SET
-  INDICATES AN EXISTING MONUMENT FOUND AS DESCRIBED

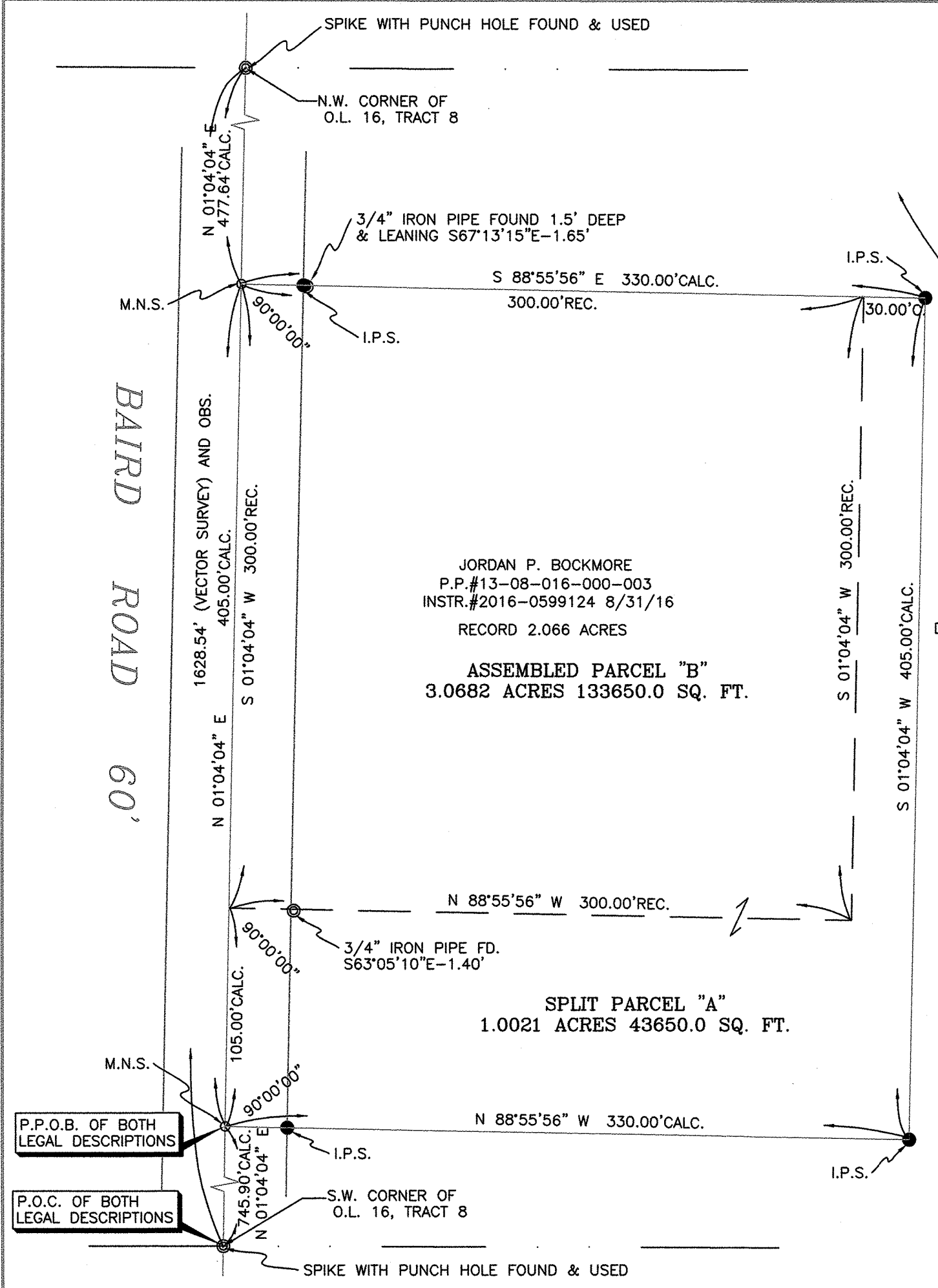

SURVEYOR'S STATEMENT

DISTANCES ARE EXPRESSED IN FEET AND DECIMAL PARTS THEREOF. BEARINGS ARE BASED ON AN ASSUMED MERIDIAN AND USED TO INDICATE ANGLES ONLY. PERMANENT MONUMENTS WERE FOUND OR SET AS INDICATED HEREON. ALL OF WHICH I DECLARE TO BE CORRECT TO THE BEST OF MY ABILITIES & BELIEFS.

Thomas M. Snezek
 THOMAS M. SNEZEK, P.S. 7051
 DATE: 4/19/22



50683
 92-04548
 BY: WR2
 INDEX: 13-08-016
 DATE: 6/30/92
 APPROVED
 LORAIN CO.
 MAP DEPT.



P.P.O.B. OF BOTH LEGAL DESCRIPTIONS

P.O.C. OF BOTH LEGAL DESCRIPTIONS