


Being known as part of Original Lot 5, tract 2 of Black River Township
 now in the city of Lorain and being known as Lorain
 County Parcel Number 02-02-005-108-030,
 in the County of Lorain
 and the State of Ohio.

Note: Bearings and Coordinates shown
 are based on the Ohio State Plane (Grid North)
 But are used to describe angles only.



Scale 1" = 80'
 June 25, 2022

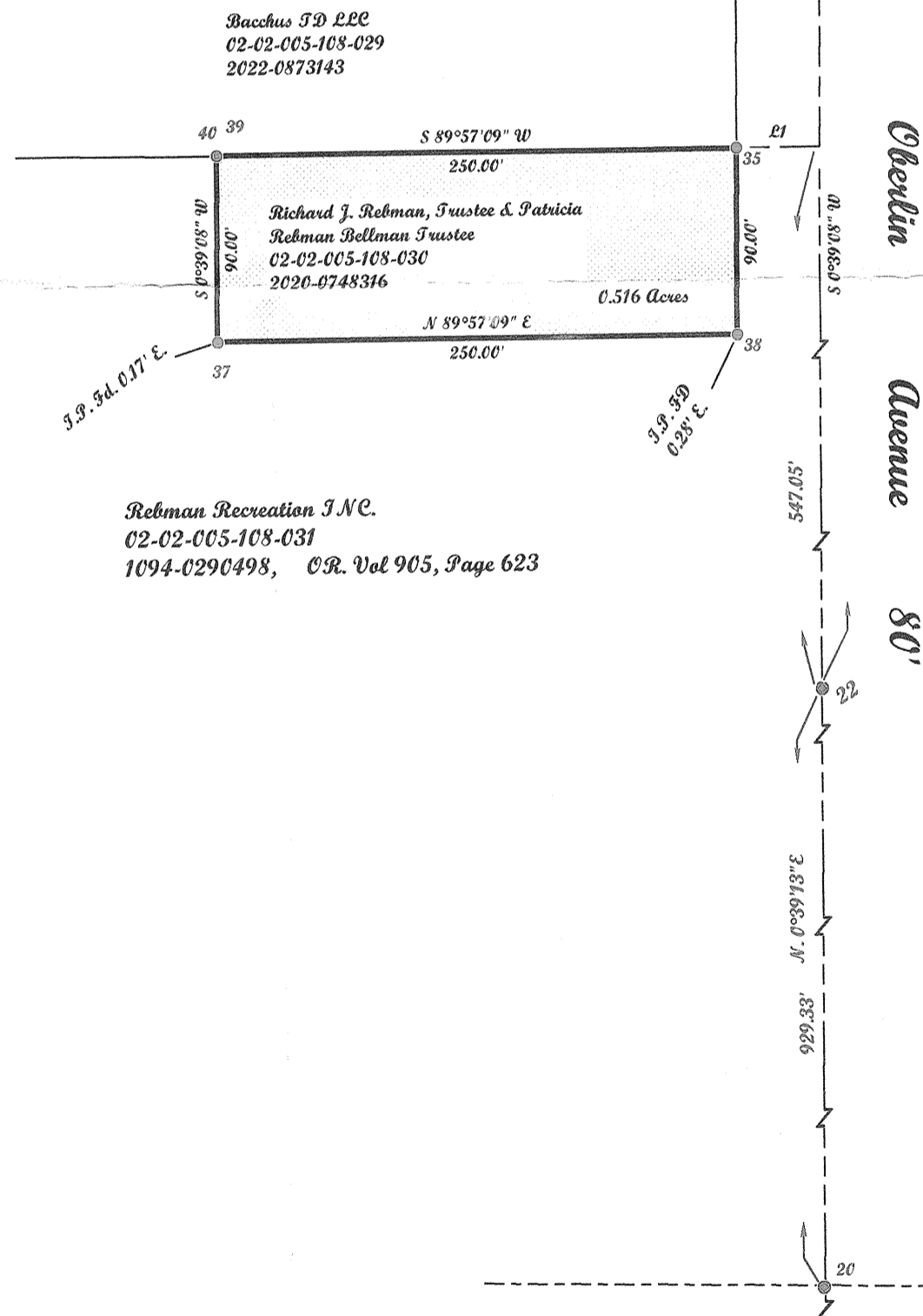
Westwood Drive 60'

POINT	DESC
20	IRON PIN FOUND IN A MONUMENT BOX
22	IRON PIN FOUND IN A MONUMENT BOX
34	IRON PIN FOUND IN A MONUMENT BOX
35	IRON PIN FOUND
36	IRON PIN FOUND
37	IRON PIN FOUND 1.4' deep
38	IRON PIN FOUND
39	IRON PIN FOUND bent
40	IRON PIN FOUND bent and reset

Survey # 50671

APPROVED LORAIN CO. MAP DEPT
DATE 8-17-22
PAGE 02-02-005
BY D. Adelsberg

02-02-005-108-030




LINE	BEARING	HORIZONTAL DIST
L1	S 89°57'09"W	40.00'
L2	S 0°39'08"W	47.01'

Cooper Foster Park Road (Varies)

Prepared exclusively for Richard J. Rehman Trustee and
 Patricia Rehman Belman of
 621 Coventry Place,
 Amherst, Ohio 44001 under the terms
 of the work order as if incorporated
 herewith.

Note: Only copies signed with
 Red ink shall be considered Valid.

Patrick A. McGannon
 Patrick A. McGannon P.S. 7154



P.L.S.C.
 Member Number 2433

Note: Dimensions shown in Blue are record
 values and those shown in Red are field observed
 values.

Rehman bowling alley, tru F.N. 1936

McGannon Surveying, LLC
 Boundary Survey
 Patrick A. McGannon
 Registered Professional Surveyor
 1731 Gettysburg Drive, Lorain, Ohio 44053 (440) 282-2712