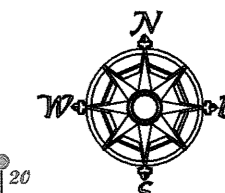
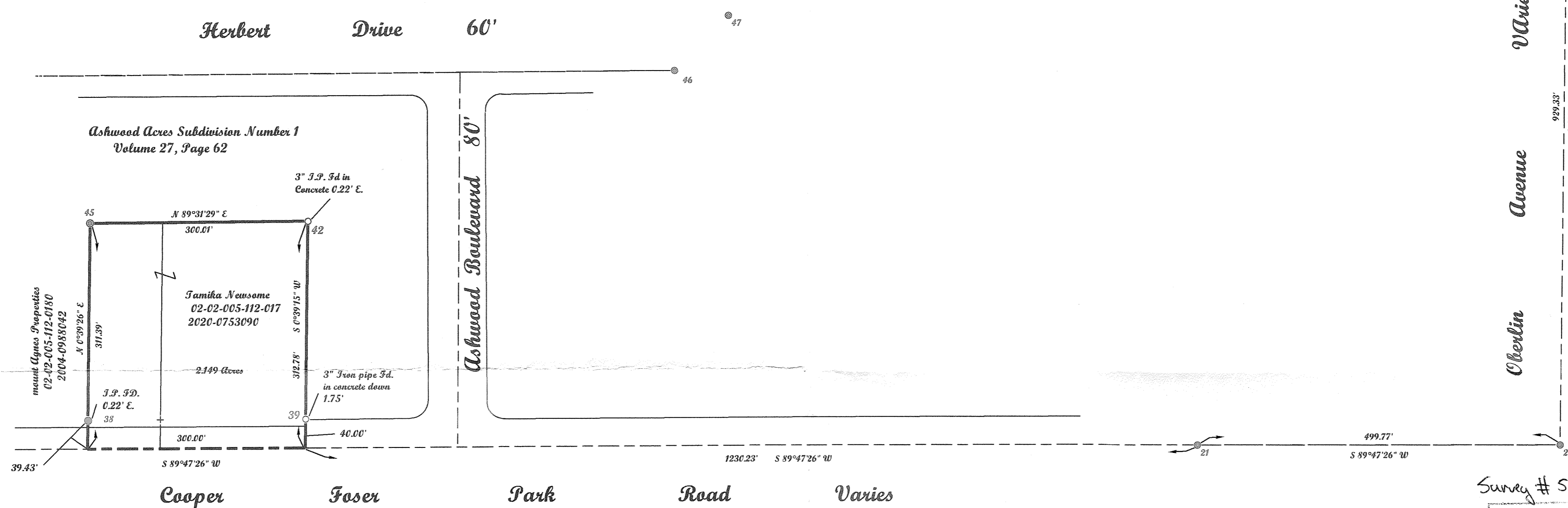


Being known as subplot Part of Original lot 5 Tract 2 of Black River Township now in the City of Lorain, and also being known as Lorain County Parcel Number 02-02-005-112-017, County of Lorain and the State of Ohio.

Note: Bearings and Coordinates shown are based on the Ohio State Plane (Grid North) But are used to describe angles only.



Scale 1" = 120'
August 14, 2021




Survey # 50453


APPROVED
LORAIN CO.
MAP DEPT
DATE 11-19-21
PAGE 02-02-005
BY *D. Adelsberg*

02-02-005-112-017


| Point Table | |
|-------------|--|
| POINTS | DESC |
| 20 | IRON P.N FOUND. IRON P.N FOUND IN A MONUMENT BOX |
| 21 | IRON P.N FOUND IN A MONUMENT BOX |
| 22 | IRON P.N FOUND IN A MONUMENT BOX |
| 38 | IRON P.N FOUND |
| 39 | 3 inch pipe in concrete 1.75' deep |
| 42 | 3 inch pipe in concrete |
| 45 | REBAR SET |
| 46 | IRON P.N FOUNDm |
| 47 | IRON P.N FOUNDm |
| 48 | manbox lid |



Prepared exclusively for Famika Bonilla of 1510 Cooper Foster Park Road Lorain, Ohio 44053 under the term of the work order as if incorporated herewith.



P.L.S.O.
Member Number 2433



Note: Dimensions shown in Blue are record values and those shown in Red are field observed values.

McGannon Surveying, LLC
Boundary Survey
Patrick A. McGannon
Registered Professional Surveyor
1731 Gettysburg Drive, Lorain, Ohio 44053 (440) 282-2712

Note: Only copies signed with Red ink shall be considered Valid.
Patrick A. McGannon
Patrick A. McGannon P.S. 7154