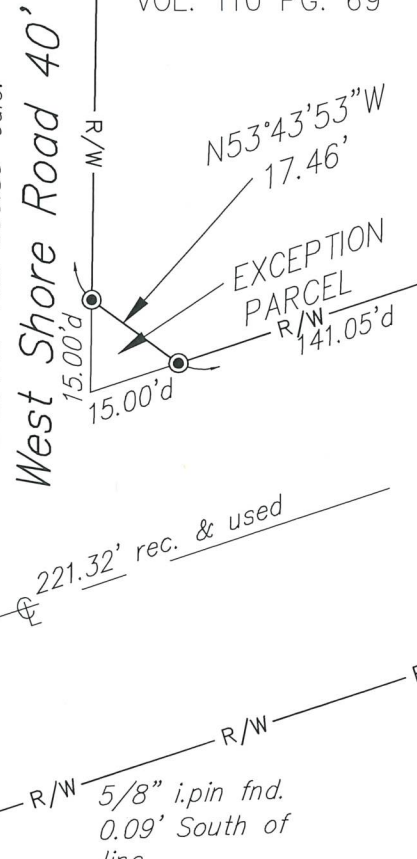
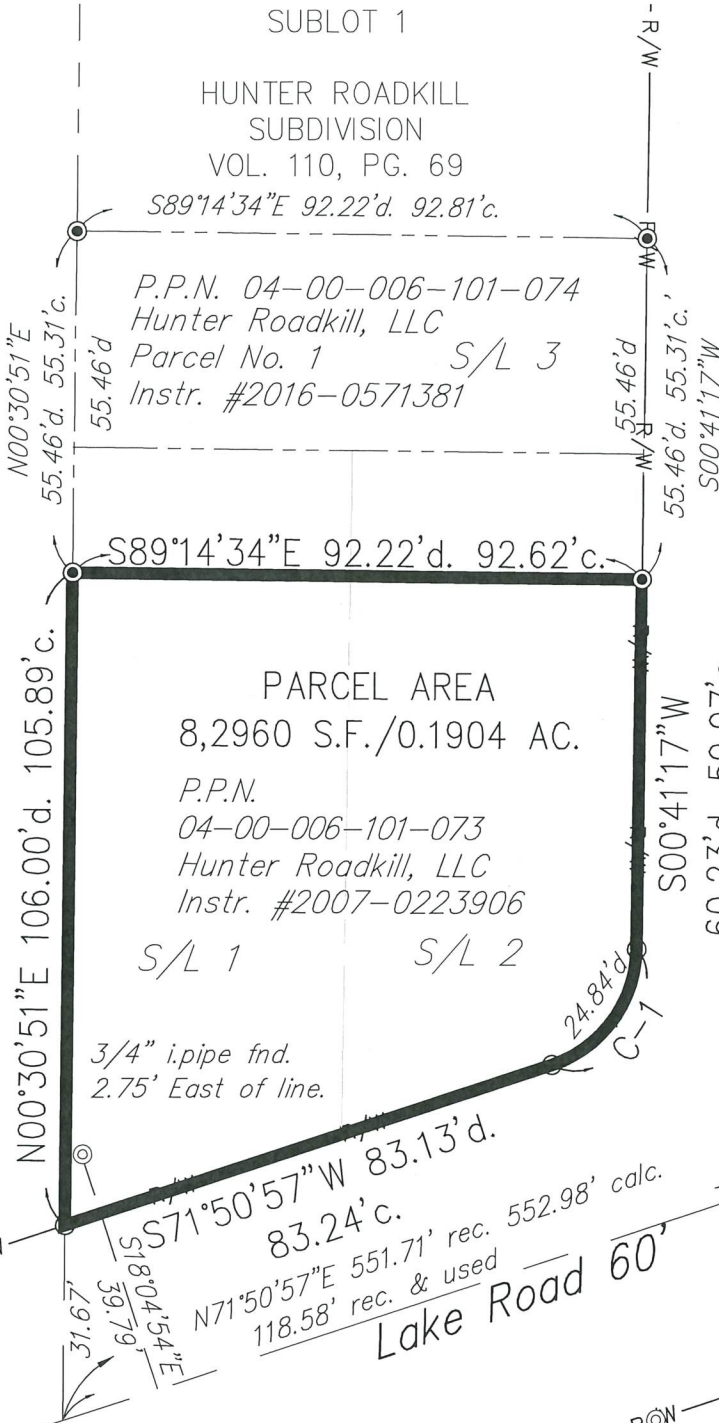


N:\LAND DEVELOPMENT\Proj\13924 Kowalski Ford Avon Lake\SURVEY\13924-SURVEY.dwg, 2 Deed Exhibit, 10/13/2021 8:16:52 AM

P.P.N. 04-00-006-101-085
Orion Power Midwest LP
Instr. #2000-683049 L.C.D.R.



APPROVED
LORAIN CO.
MAP DEPT

DATE 10/13/21

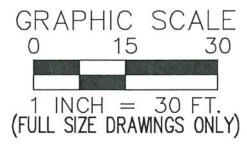
PAGE 04-00-006

BY WRZ

21-04683-C

SUBLOT 2 50416

HUNTER ROADKILL SUBDIVISION
VOL. 110 PG. 69



CURVE DATA:
C-1
R=20.00'
L=24.84'
D=71°09'40"
C=23.27
S36°16'07"W

AVON LAKE, OHIO
08/25/2021 JOB#13924

LOT SURVEY

HUNTER ROADKILL, LLC

