

APPROVED
LORAIN CO.
MAP DEPT

DATE 10/13/21

PAGE 04-00-006

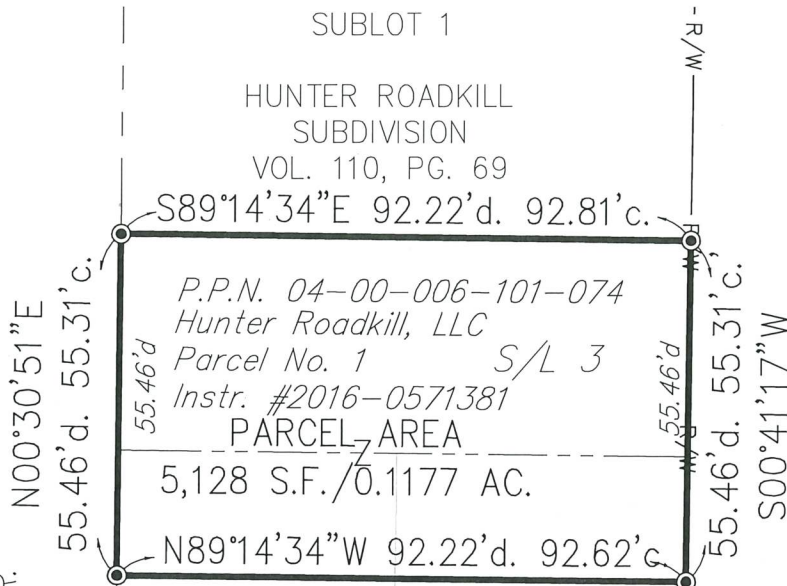
BY WRZ

21-04683-C

SUBLOT 2 50415

SUBLOT 1

HUNTER ROADKILL
SUBDIVISION
VOL. 110, PG. 69



P.P.N. 04-00-006-101-085
Orion Power Midwest LP
Instr. #2000-683049 L.C.D.R.

P.P.N.
04-00-006-101-073
Hunter Roadkill, LLC
Instr. #2007-0223906
S/L 1 S/L 2

3/4" i.pipe fnd.
2.75' East of line.

West Shore Road 40'

HUNTER ROADKILL
SUBDIVISION
VOL. 110 PG. 69

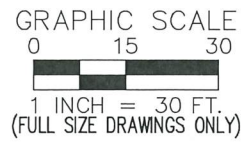

N53°43'53"W
17.46'

EXCEPTION
PARCEL
R/W 141.05'd

221.32' rec. & used

Lake Road 60'

5/8" i.pin fnd.
0.09' South of
line.



AVON LAKE, OHIO
08/25/2021 JOB#13924

LOT SURVEY

HUNTER ROADKILL, LLC