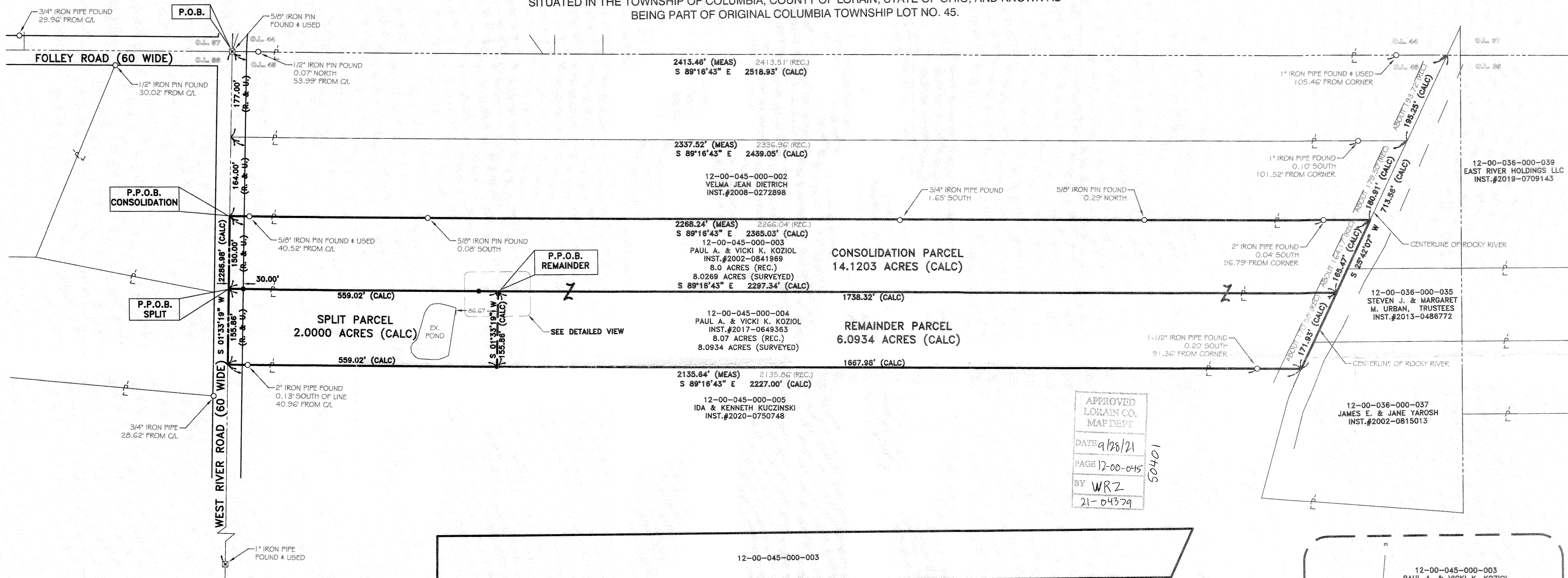


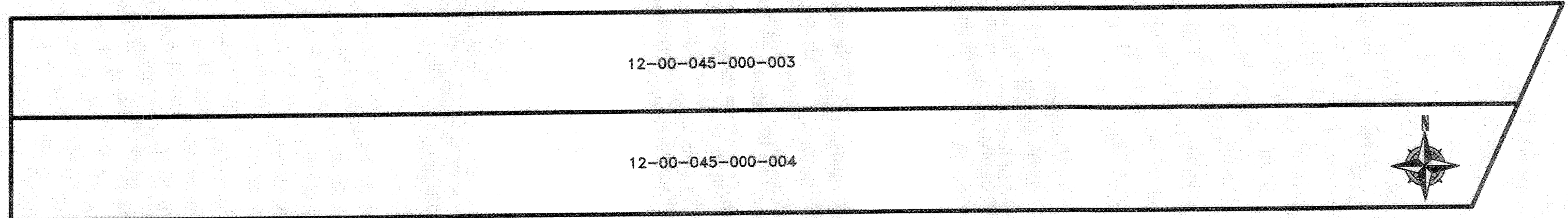
LOT SPLIT AND CONSOLIDATION SURVEY

FOR
PAUL KOZIOL

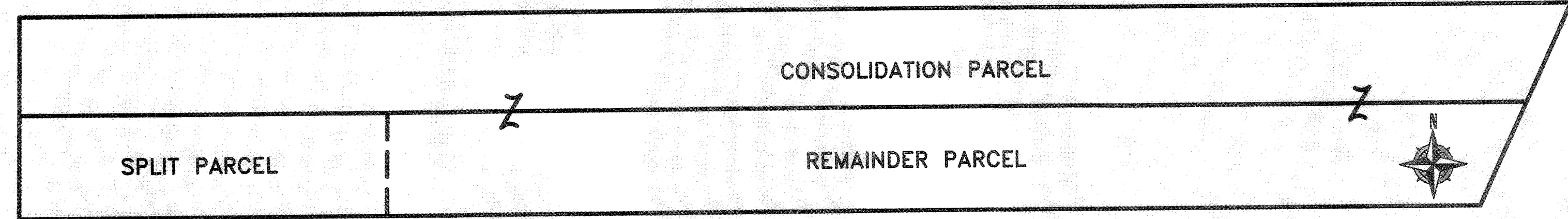
SITUATED IN THE TOWNSHIP OF COLUMBIA, COUNTY OF LORAIN, STATE OF OHIO, AND KNOWN AS BEING PART OF ORIGINAL COLUMBIA TOWNSHIP LOT NO. 45.



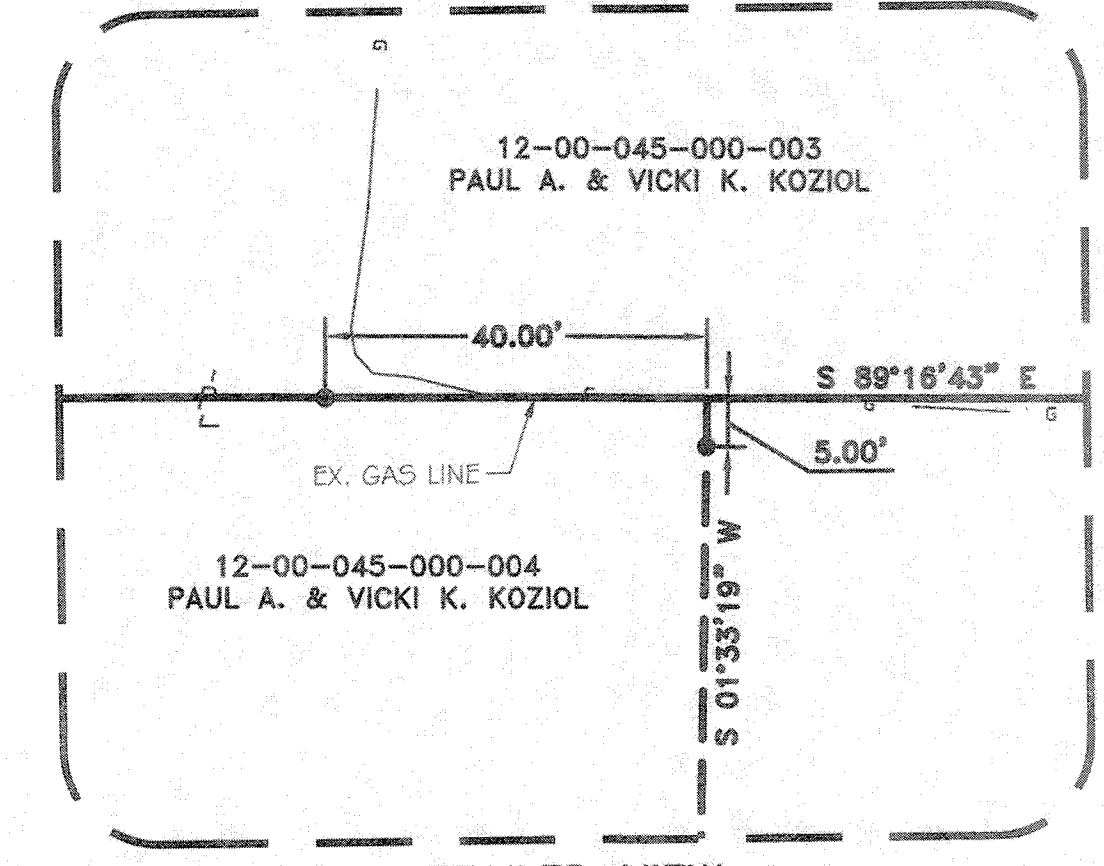
APPROVED
LORAIN CO.
MAP DEPT
DATE 9/28/21
PAGE 12-00-045
BY WRZ
21-04379




PRE-SPLIT PARCEL SUMMARY
-NOT TO SCALE-



POST-SPLIT/CONSOLIDATION PARCEL SUMMARY
-NOT TO SCALE-



DETAILED VIEW
SCALE: 1" = 20'



REV.	BY	DATE	DESCRIPTION
1	JSR	06-07-2021	ISSUE TO CLIENT

LOT SPLIT AND CONSOLIDATION SURVEY PAUL KOZIOL SITUATED IN THE TOWNSHIP OF COLUMBIA, COUNTY OF LORAIN, STATE OF OHIO, AND KNOWN AS BEING PART OF ORIGINAL COLUMBIA TOWNSHIP LOT NO. 45		RAFTER A, LTD LAND SURVEYING • ENGINEERING • TESTING 42653 Oberlin-Elyria Road, Oberlin, Ohio 44074 440-707-4014 • www.raftera.com • info@raftera.com
PAUL KOZIOL 13217 WEST RIVER ROAD COLUMBIA STATION, OHIO 44028		
DRAWN BY: JSR JOB No: 2683-21	CHECKED BY: RAF SHEET 1 of 1	