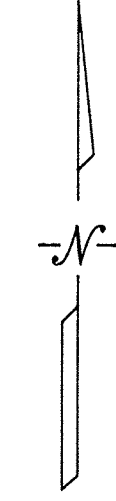
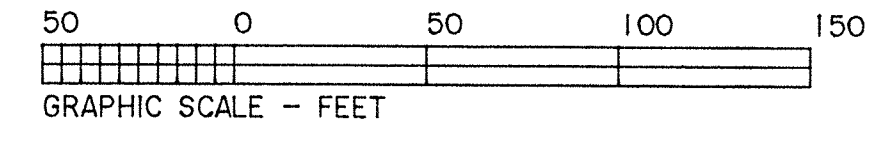


S/L 72
ROBIN PARK SUBD. NO. 4
PLAT VOL. 24 PG. 71


09-00-084-105-077
OBERLIN COLLEGE
DV 1267 PG. 684

09-00-084-105-056
D.W. & E.B. ORR
DOC. #980572635
10/29/98

09-00-084-105-058
C.L. CASTLE
DOC. #20090297041
5/28/09



DIMENSIONS SHOWN ON THIS PLAT ARE EXPRESSED IN FEET AND DECIMAL PARTS THEREOF, ALL BEARINGS ARE TO AN ASSUMED MERIDIAN AND ARE USED TO INDICATE ANGLES ONLY. PERMANENT MONUMENTS WERE FOUND OR SET AT ALL POINTS INDICATED HEREON, ALL OF WHICH I CERTIFY TO BE CORRECT.



Thomas A. Simon
THOMAS A. SIMON
REG. PROFESSIONAL SURVEYOR
NO. S-7775

BASIS OF BEARINGS IS THE CENTERLINE OF MORGAN STREET (NORTH 88°27'39" WEST).

50348

APPROVED
LORAIN CO.
MAP DEPT.

DATE 8/17/2021

BOOK 09-00-084

BY H. Carden

#21-04626-C

I PIN IN
MON. BOX
FD. & USED

THOMAS SIMON & ASSOCIATES, INC.
PROFESSIONAL LAND SURVEYORS

150 SOUTH OLIVE STREET
ELYRIA, OHIO 44035

(440) 327-2925
FAX 327-2964

PLAT OF BOUNDARY SURVEY
FOR
JOHN P. GORSKE

BEING KNOWN AS PARTS OF SUBLOT NOS. 3 AND 4
OF THE FAIRWAY SUBDIVISION AS RECORDED IN
PLAT VOLUME 16 PAGE 25 OF
LORAIN COUNTY MAP RECORDS AND PART OF
ORIGINAL RUSSIA TOWNSHIP LOT NO. 84

CITY OF OBERLIN COUNTY OF LORAIN
STATE OF OHIO

APRIL, 2021 SCALE: 1" = 50'