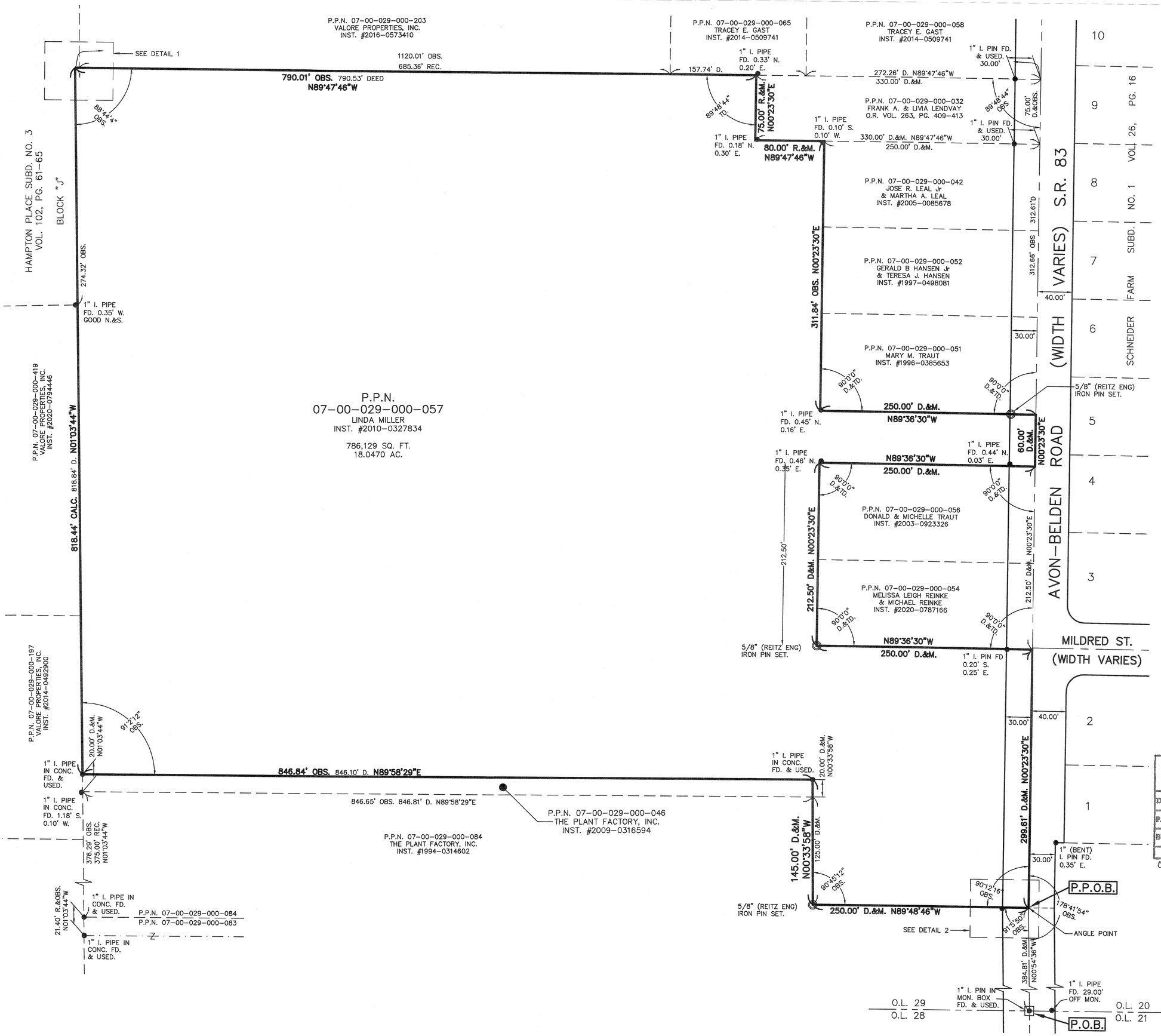

SURVEY

OF

P.P.N. 07-00-029-000-057

PART OF

ORIGINAL RIDGEVILLE TOWNSHIP LOT NO. 29

NOW IN

CITY OF NORTH RIDGEVILLE

LORAIN COUNTY, OHIO

FOR

VALORE PROPERTIES, INC.

BY

THE HENRY G. REITZ ENGINEERING COMPANY
4214 ROCKY RIVER DRIVE, CLEVELAND, OH. 44135
PHONE: (216) 251-3033 reitz@reitzeng.com

BY: Stuart W. Sayler PRES.

STUART W. SAYLER, REGISTERED SURVEYOR #S-8027

SCALE: 1" = 50'

JUNE, 2021

STATE OF OHIO
STUART W. SAYLER
S-8028
REGISTERED
PROFESSIONAL SURVEYOR

REFERENCES:

1. SURVEY OF A PARCEL SPLIT (7/27/2015) P.P.N. 07-00-029-000-066 BY THE HENRY G. REITZ ENGINEERING CO. FOR JOANA BERLOVAN.
2. SURVEY OF P.P.N. 07-00-029-000-057 (SEPT. 1998) BY HAPONEK & ASSOC. FOR TOM MILLER.
3. STATE OF OHIO C/L SURVEY PLAT LOR-83-21.880
4. SURVEY OF P.P.N. 07-00-029-000-082 & 083 BY K.S. ASSOC. INC. (4/11/1994)
5. SURVEY OF BOUNDARY PLAT OF HAMPTON PLACE SUBD. NO. 1 BY SUHAIL & SUHAIL INC. FOR VALORE PROPERTIES INC. (3/26/2008)

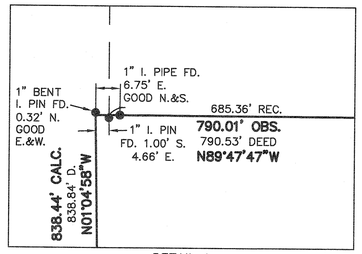

DETAIL 1
(NTS.)

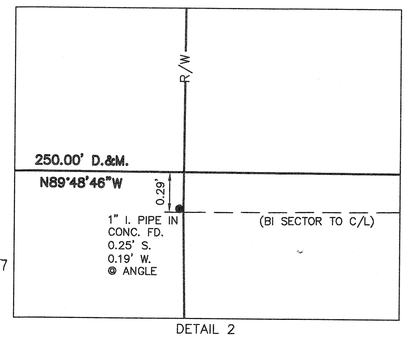

DETAIL 2
(NTS.)

APPROVED
LORAIN CO.
MAP DEPT
DATE 6/10/21
PAGE 07-00-029
BY WRZ
21-04582-C
07-00-029-000-057
50908