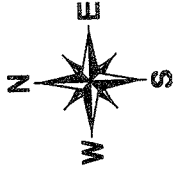


Plat of Combination

for  
**Warren & Judy Ives**

O.L. 93  
Ohio

Columbia Twp.  
Township 5 North, Range 15 West  
Lorain Co.



**Capel Rd. 60'**

1" pipe  
fd. &  
used

589°59'30"E  
285.33'

5/8" re-bar  
fd. & used

485.55'

12-00-093-000-021  
John J. Kiley Jr.  
2.0017 Ac.  
Doc. 2019-0712875

1" pipe  
fd. &  
used

Eaton Twp.  
Columbia Twp.  
O.L. 93

12-00-093-000-021

3"60"E  
11.844

12-00-093-000-030

100°20'53"E 635.78'

130.00'


249.65'

256.13'

IPS  
271.89'  
N89°59'30"W


150.45'  
501°33'29"W

#50268



12-00-093-000-037

12-00-093-000-036  
Christopher Snavosky



Surveyed By Carlson Surveys in June 2019  
& James B. Root in 2004

seal in red ink  
5-4-21