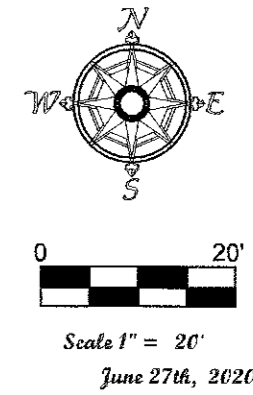


Note: Bearings and Coordinates shown are based on the Ohio State Plane (Grid North) But are used to describe angles only.

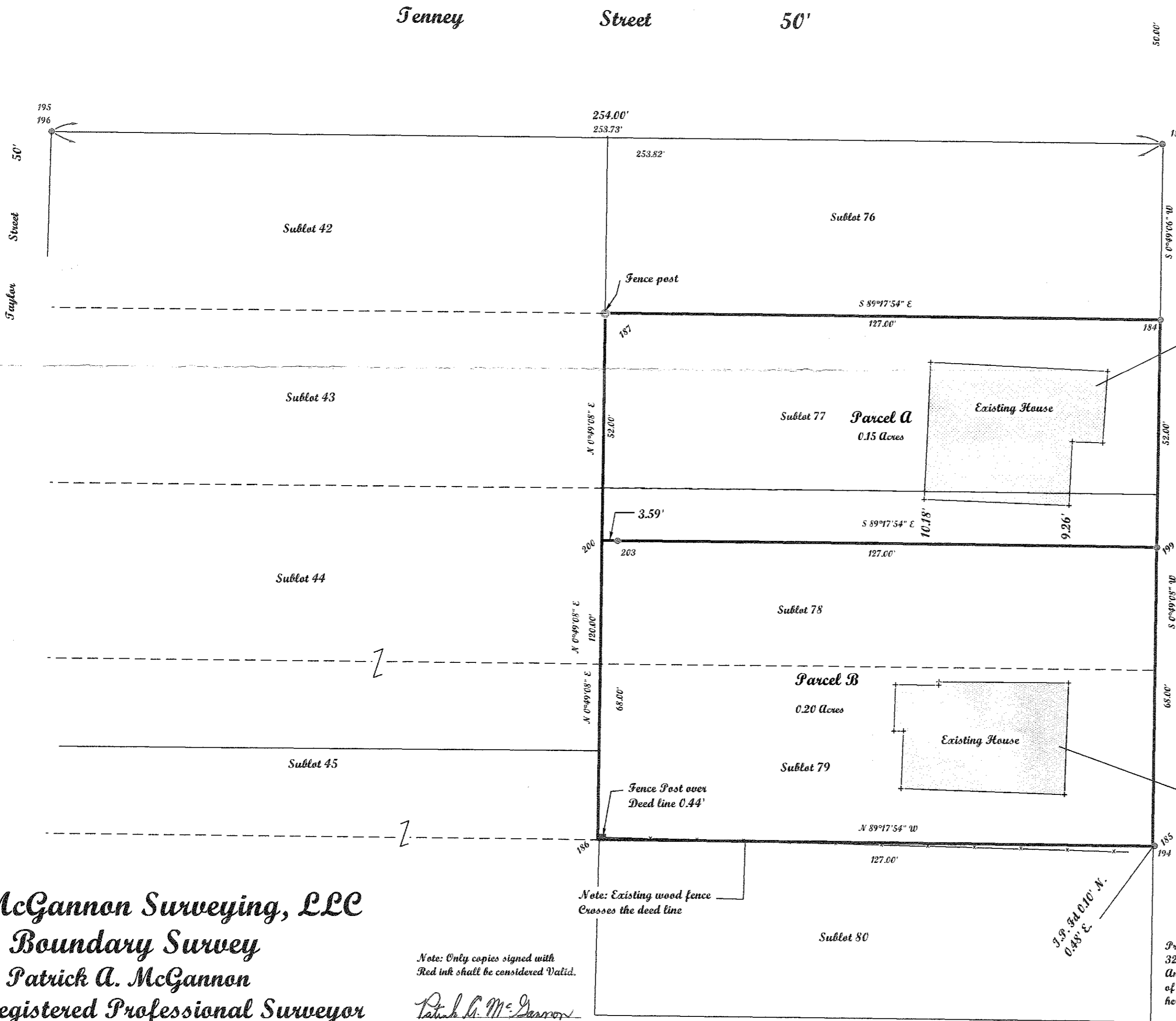
Being known as subplot 77, 78, and 79 of the B.E. Taylors Addition as recorded in Volume 7 Page 4 of the Lorain County Records, County of Lorain and the State of Ohio.

AMENDED
LORAIN CO.
MAINEST
DATE 10-5-20
PAGE 5-00-037
BY R. MAINES
#20-04184



05-00-037-109-028
-030
-065
-066

LINE	BEARING	HORIZONTAL DIST
L1	S0°49'06"W	8.00'



POINTS	NORTHING	EASTING	DESE
147	630948.12	2047238.83	
180	630816.14	2047236.95	
181	630808.14	2047236.83	
183	630558.16	2047233.26	IRON P.I.N FOUND
184	630518.17	2047232.69	IRON P.I.N FOUND
185	630398.18	2047230.98	
186	630399.73	2047103.99	
187	630519.72	2047105.70	Fence Post
194	630398.27	2047231.46	if
195	630561.08	2046979.32	if on
196	630561.16	2046979.41	if ne
199	630466.17	2047231.95	REBAR SET
200	630467.73	2047104.96	pt
203	630467.68	2047103.54	no on line
IRON P.I.N FOUND	630608.16	2047233.97	




McGannon Surveying, LLC
Boundary Survey
Patrick A. McGannon
Registered Professional Surveyor
1731 Gettysburg Drive, Lorain, Ohio 44053 (440) 282-2712
www.mcgannonsurveying.com

Note: Only copies signed with Red ink shall be considered Valid.
Patrick A. McGannon
Patrick A. McGannon P.S. 7154

Prepared exclusively for Allyson Towne of 328 Broadway Street Amherst, Ohio 44001 under the terms of the work order as if incorporated herewith.

P.L.S.V.
Member Number 2433



Note: Dimensions shown in Blue are record values and those shown in Red are field observed values.