


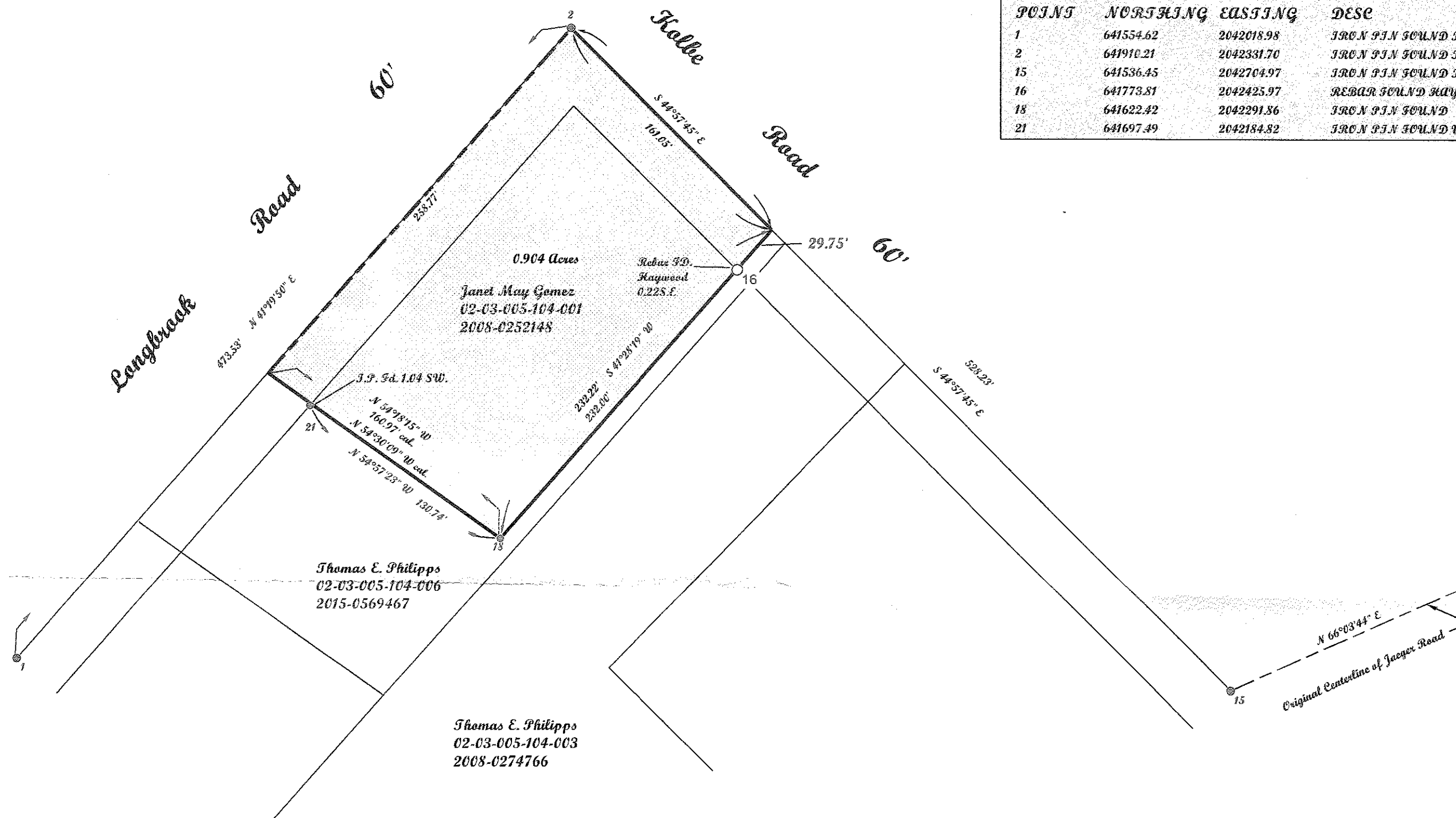
Note: Bearings and Coordinates shown are based on the Ohio State Plane (Grid North) But are used to describe angles only.

Being known as Part of Original Lot 5, Tract 3 of Black River Township Now in the City of Lorain and being known as Lorain County Parcel Number 02-03-005-104-001, County of Lorain and the State of Ohio.




Scale 1" = 60'  
September 22, 2020

POINTS	NORTHING	EASTING	DESE
1	641554.62	2042018.98	IRON P.I.N FOUND IN A MONUMENT BOX
2	641910.21	2042331.70	IRON P.I.N FOUND IN A MONUMENT BOX
15	641536.45	2042704.97	IRON P.I.N FOUND IN A MONUMENT BOX
16	641773.81	2042425.97	REBAR FOUND KAYWOOD
18	641622.42	2042291.86	IRON P.I.N FOUND
21	641697.49	2042184.82	IRON P.I.N FOUND W. IRON



APPROVED  
LORAIN CO. M. DEPT  
DATE 9-29-20  
PAGE 2-03-005  
R. MAINES  
#20-04406D

02-03-005-104-001



**McCannon Surveying, LLC**  
Boundary Survey  
Patrick A. McCannon  
Registered Professional Surveyor  
1731 Gettysburg Drive, Lorain, Ohio 44053 (440) 282-2712  
www.mccannonsurveying.com

Note: Only copies signed with Red ink shall be considered Valid.  
*Patrick A. McCannon*  
Patrick A. McCannon P.S. 7154

Prepared exclusively for Estate of Janet May Gomez of 4620 Kolbe Road Lorain, Ohio 44053 under the terms of the work order as if incorporated herewith.

P.L.S.C.  
Member Number 2433



Note: Dimensions shown in Blue are record values and those shown in Red are field observed values.