



# PLAT OF A SURVEY


BEING PART OF ORIGINAL LOT NO. 58  
T6N R19W BROWNHELM TWP.  
LORAIN COUNTY, OHIO



*David A. Williams*  
DAVID A. WILLIAMS  
REG. SURVEYOR #7166

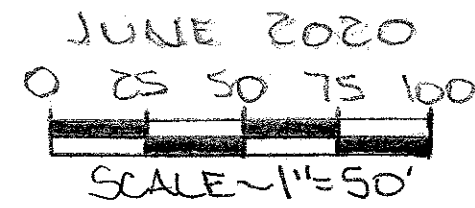


01-00-058-000-025  
thru  
-029



## LOT COMBINATION

PARCELS	TOTAL ACREAGE	R/W ACREAGE
PARCEL 1, PARCEL B	0.6170 ACRES	0.0640 ACRES
PARCEL 2, PARCEL C	0.8632 ACRES	0.0926 ACRES
PARCEL 3, PARCELS D & E	0.3222 ACRES	0.0122 ACRES



## REFERENCES

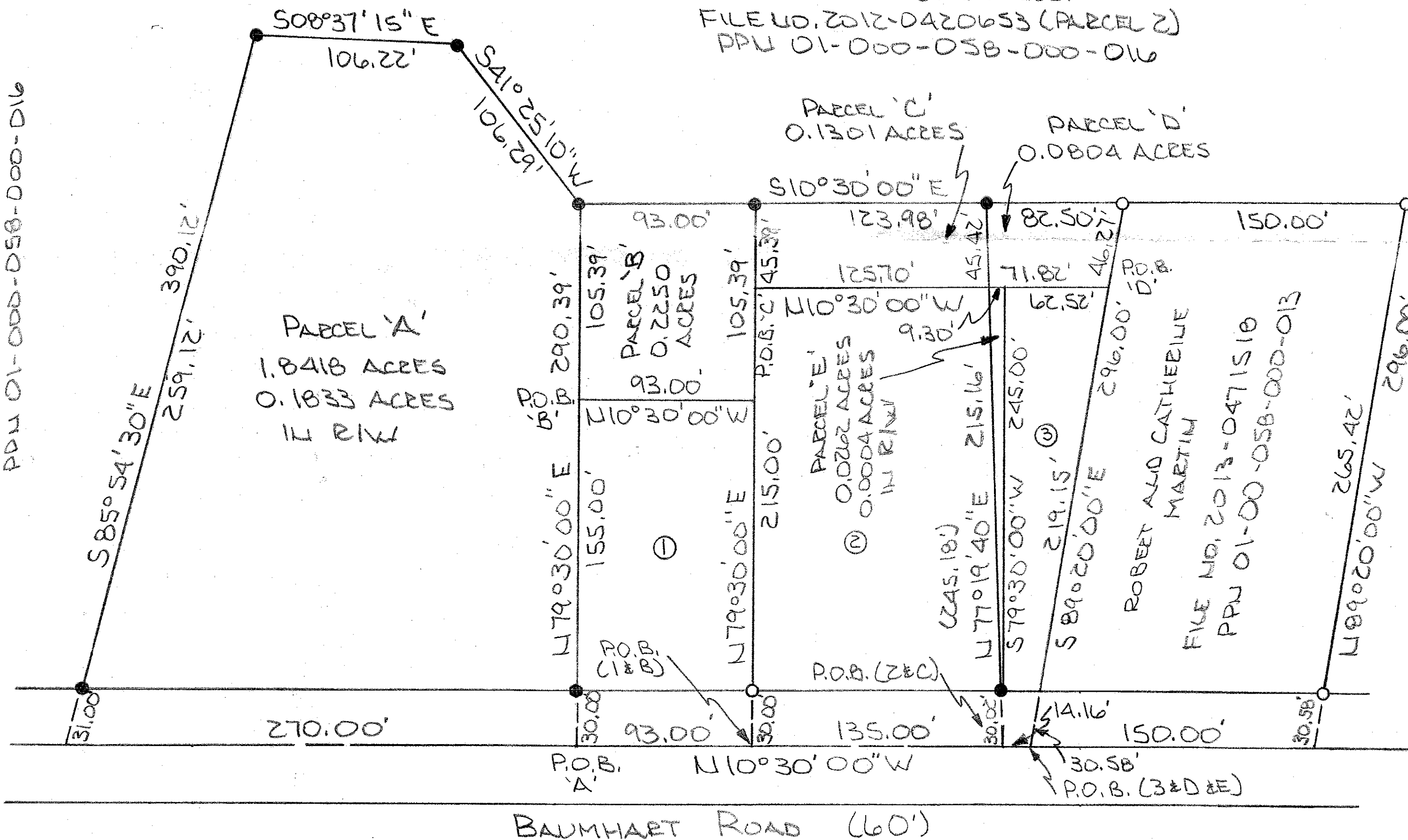
DEED VOL/Pg AS SHOWN  
SURVEY RECORDS NO. 18404

## LEGEND

- 1" IRON PIN IN MOLI. BOX FD.
- 5/8" I.P. SET
- 1" I.P. FD

BLACK DIAMONDZ LLC.  
FILE NO. 2012-0420653 (PARCEL 2)  
PPN 01-000-058-000-016

BLACK DIAMONDZ LLC.  
FILE NO. 2012-0420653 (PARCEL 2)  
PPN 01-000-058-000-016



ROBERT ALIO CATHERINE  
MARTIN  
FILE NO. 2013-0471518  
PPN 01-000-058-000-013

- ① BLACK DIAMONDZ LLC. FILE NO. 2012-0420653 (PARCEL 1) PPN 01-000-058-000-006
- ② BLACK DIAMONDZ LLC. FILE NO. 2012-0420653 (PARCEL 3) PPN 01-000-058-000-003
- ③ BLACK DIAMONDZ LLC. FILE NO. 2012-0420653 (PARCEL 4) PPN 01-000-058-000-007