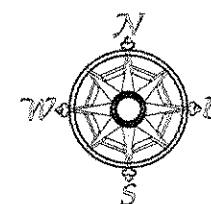


Note: Bearings and Coordinates shown are based on the Ohio State Plane (Grid North) But are used to describe angles only.

Being known as subplot Huntington Township Original Lot 11, in Sullivan Ohio and being known as Parcel Number 21-08-011-000-004, County of Lorain and the State of Ohio.

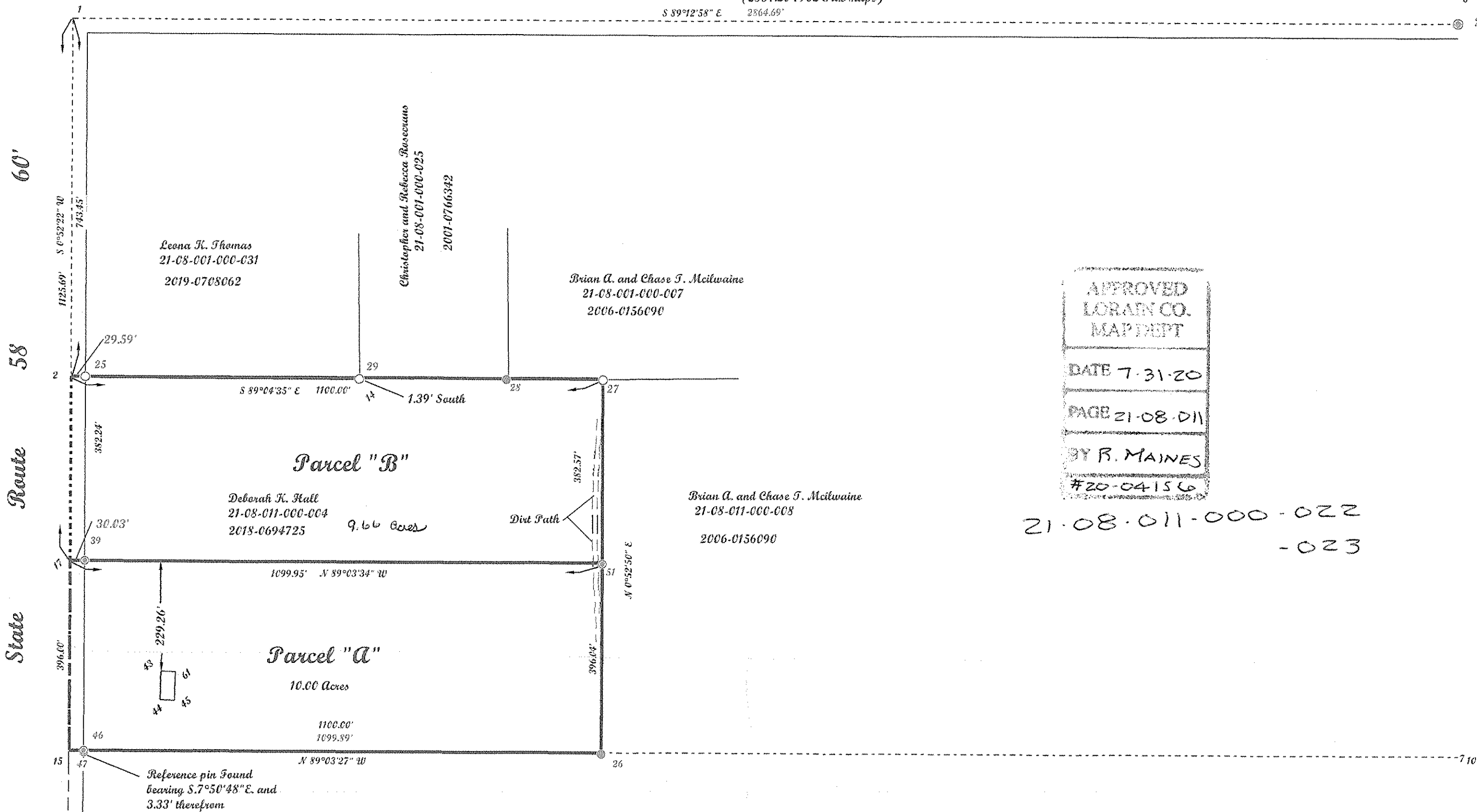


Scale 1" = 200'
September 21, 2019

New London Eastern Road 60'

(2864.20 1962 Tax maps)

S 89°12'58" E 2864.69'



APPROVED
LORAIN CO.
MAP DEPT
DATE 7-31-20
PAGE 21-08-011
BY R. MAINES
#20-04156

21-08-011-000-022
-023

Point Table


POINT	NORTHING	EASTING	DESC	POINT	NORTHING	EASTING	DESC
1	511545.45	2045600.66		27	510784.36	2046689.19	REBAR FOUND
2	510802.09	2045589.34		28	510787.58	2046489.20	IRON P.I.N FOUND
6	511520.15	2048464.55		29	510791.08	2046185.77	REBAR FOUND capped
7	509997.98	2048444.90		39	510419.23	2045613.53	REBAR SET
8	510784.36	2046689.19		43	510187.06	2045769.00	bc
10	509983.11	2048453.88		44	510126.90	2045766.28	bc
14	510792.47	2046185.76		45	510125.39	2045796.45	bc
15	510023.94	2045577.48		46	510019.98	2045607.93	IRON P.I.N FOUND
17	510419.89	2045583.51		47	510023.28	2045607.48	REBAR SET
24	511506.26	2048465.08	IRON P.I.N FOUND IN A MONUMENT BOX 9	50	510401.83	2046683.34	REBAR SET
25	510801.43	2045618.92	REBAR FOUND bent	51	510401.83	2046683.34	REBAR SET
26	510005.84	2046677.23	IRON P.I.N FOUND bent	61	510185.54	2045799.77	

McGannon Surveying, LLC
Boundary Survey
Patrick A. McGannon
Registered Professional Surveyor
1731 Gettysburg Drive, Lorain, Ohio 44053 (440) 282-2712
www.mcannonssurveying.com

Note: Only copies signed with Red ink shall be considered Valid.

Patrick A. McGannon
Patrick A. McGannon P.S. 7154

Prepared exclusively for Deborah K. Hall of 29309 St. Rt. 58 Sullivan Ohio 44090 under the term of the work order as if incorporated herewith.



P.L.S.C.
Member Number 2433



Note: Dimensions shown in Blue are record values and those shown in Red are field observed values.

Hallyps, Inc

S.N. 1699