


SURVEY

P.P.N. 05-00-009-000-046

OF PART OF
ORIGINAL AMHERST TOWNSHIP LOT 9
NOW IN
CITY OF AMHERST
LORAIN COUNTY, OHIO
FOR
DEBBY ALBRIGHT

BY
THE HENRY G. REITZ ENGINEERING CO.
4214 ROCKY RIVER DRIVE, CLEVELAND, OHIO 44135
PH: (216) 251-3033, EMAIL: REITZ@REITZENG.COM




BY

JAMES T. SAYLER, REG. SURVEYOR NO. S-7425
SCALE: 1" = 30'
JUNE, 2020


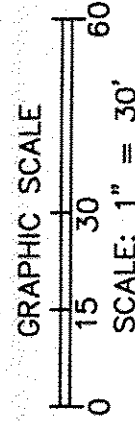


APPROVED
LORAIN CO. MAP DEPT
DATE 7-9-20
PAGE 5-00-009
BY R. MAINES
#20-04362-D

05-00-009-000-046

LEGEND:

-  DENOTES 5/8" CAPPED (REITZ ENG) IRON PIN TO BE SET.
-  DENOTES 1" IRON PIPE FOUND AS NOTED
-  DENOTES 5/8" IRON PIN FOUND IN MON. BOX A NOTED



P.P.N. 05-00-009-000-092
IRG AMHERST, LLC.
INST. #2011-393038

1" IRON PIPE
FD. 0.18' W.
GOOD N.&S.

N24°11'00"E
80.11' CALC.

P.P.N. 05-00-009-000-078
AMERICAN STONE CORP.
INST. #2002-0879316

1" IRON PIPE
FD. & USED

330.25' D&M N68°48'00"W

P.P.N. 05-00-009-000-046
SECRETARY OF HOUSING
AND URBAN DEVELOPMENT
INST. #2020-0755989
25,332 SQ. FT.
0.5815 AC.

P.P.N. 05-00-009-000-047
RUSSELL A. & SHEILA M. MONTGOMERY
INST. #2016-0591979

80.00 RT. ANGLE
DEED & MSD

P.P.N. 05-00-009-000-011
CHAD L. SMITH
INST. #2005-0082090

1" IRON PIPE
FD. 0.25' S.
GOOD E.&W.

P.P.N. 05-00-009-000-011
P.P.N. 05-00-009-000-012

P.P.N. 05-00-009-000-010
P.P.N. 05-00-009-000-013

P.P.N. 05-00-009-000-013
P.P.N. 05-00-009-000-014

106°40' WALLACE SURV. & TD.

106°40' R. & TD.
83.25' CALC.
N05°08'00"E

60.00' D.&M.
IRON SPIKE
FD. & USED

58.00' D.&M.
IRON SPIKE
FD. 0.22' E.
GOOD N.&S.

68.00' D.&M.
IRON SPIKE
FD. 0.14' S.
0.25' E.

BUCKEYE ST. 40'

83.25' CALC.
N05°08'00"E
684.24' OBS. WALLACE SURV. 2016)

1" IRON PIPE
FD. 0.06' N.
0.18' E.

600.99' OBS

60.00' D.&M.
IRON SPIKE
FD. 0.22' E.
GOOD N.&S.

68.00' D.&M.
IRON SPIKE
FD. 0.14' S.
0.25' E.

BUCKEYE ST. 40'

5/8" I. PIN IN
MON BOX USED

52.00' OBS

5/8" I. PIN IN
MON BOX USED

NORTH LAKE ST. 60'