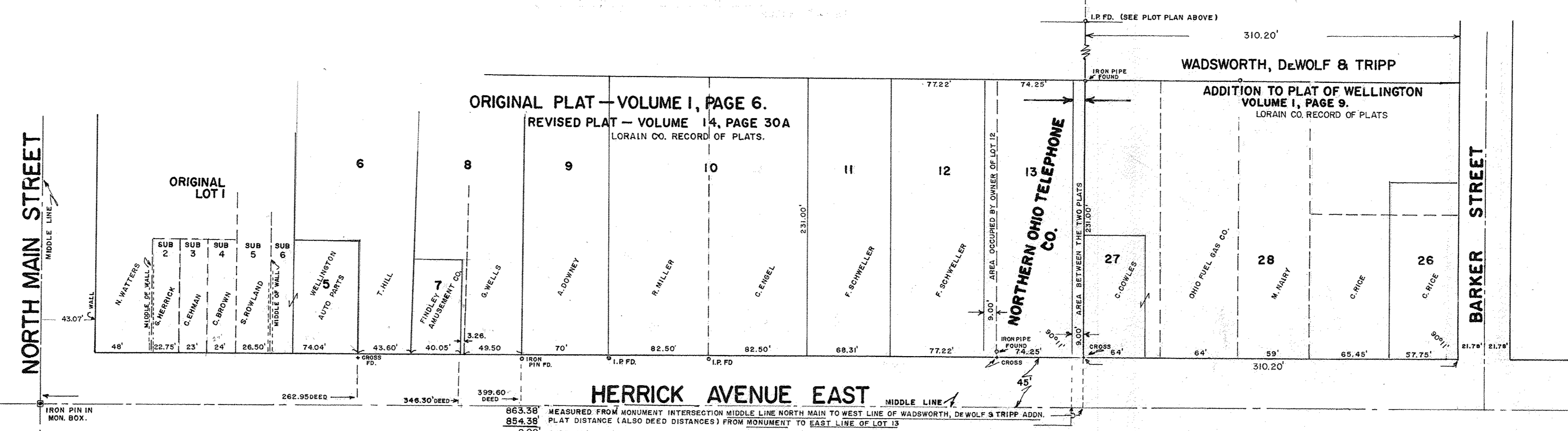

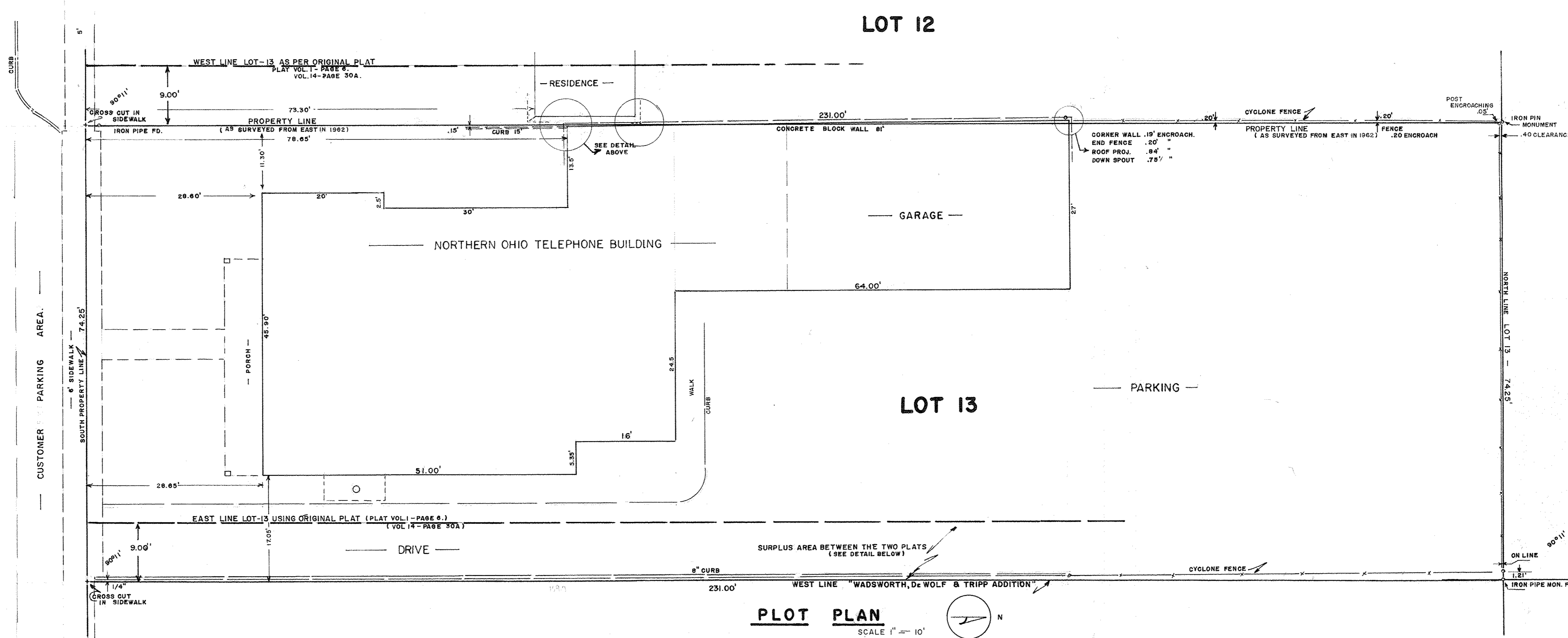
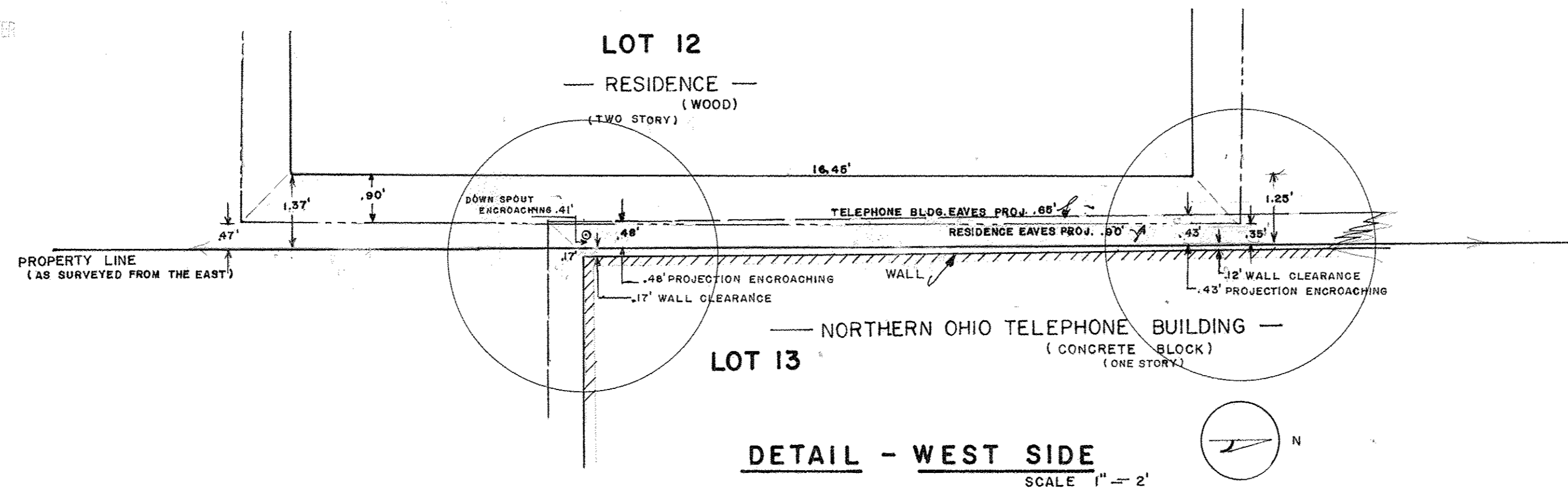


RECEIVED  
 JUN 13 PM 1:25  
 HERRICK AVENUE EAST



SURVEY & PLAT BY  
 ARTHUR BURRAS AND ASSOCIATES  
 REGISTERED SURVEYOR 1558  
 NORTH FAIRFIELD  
 OHIO  
 DATE FEBRUARY 10 1965

PLAT OF SURVEY  
**NORTHERN OHIO TELEPHONE CO.**  
 SUB-LOT 13, BLOCK 3,  
 VILLAGE OF WELLINGTON  
 LORAIN COUNTY  
 OHIO



North Fairfield, Ohio.  
December 6 1965.

To Whom it may concern:

I certify that I surveyed the area between North Main Street in Wellington, Ohio and the westerly line of Lot 27, a part of which is now owned by C. Cowles (easterly line of the Northern Ohio Telephone property) in February 1965. I further certify that I did find a surplus of 9.00 feet over and above the distance setforth in Plat Volume 1, page 6 and the revised plat volume 14, page 30A. However I did find monuments and occupation respectively that proved to me that the area between the center of North Main Street and Lot 11 has previously been surveyed and occupied according to the original plat as referanced above. Therefore it is my decision that it has been the intention of the surveyors in the past to disregard the 9.00 foot surplus and place it at the easterly end of the plat as refered to above, which is often recommended in certain cases of surplus and deficiency if original occupations and surveys indicate the use of this method.

Signed,

Arthur Burras  
Registered Surveyor 1558.