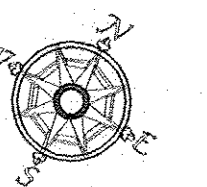


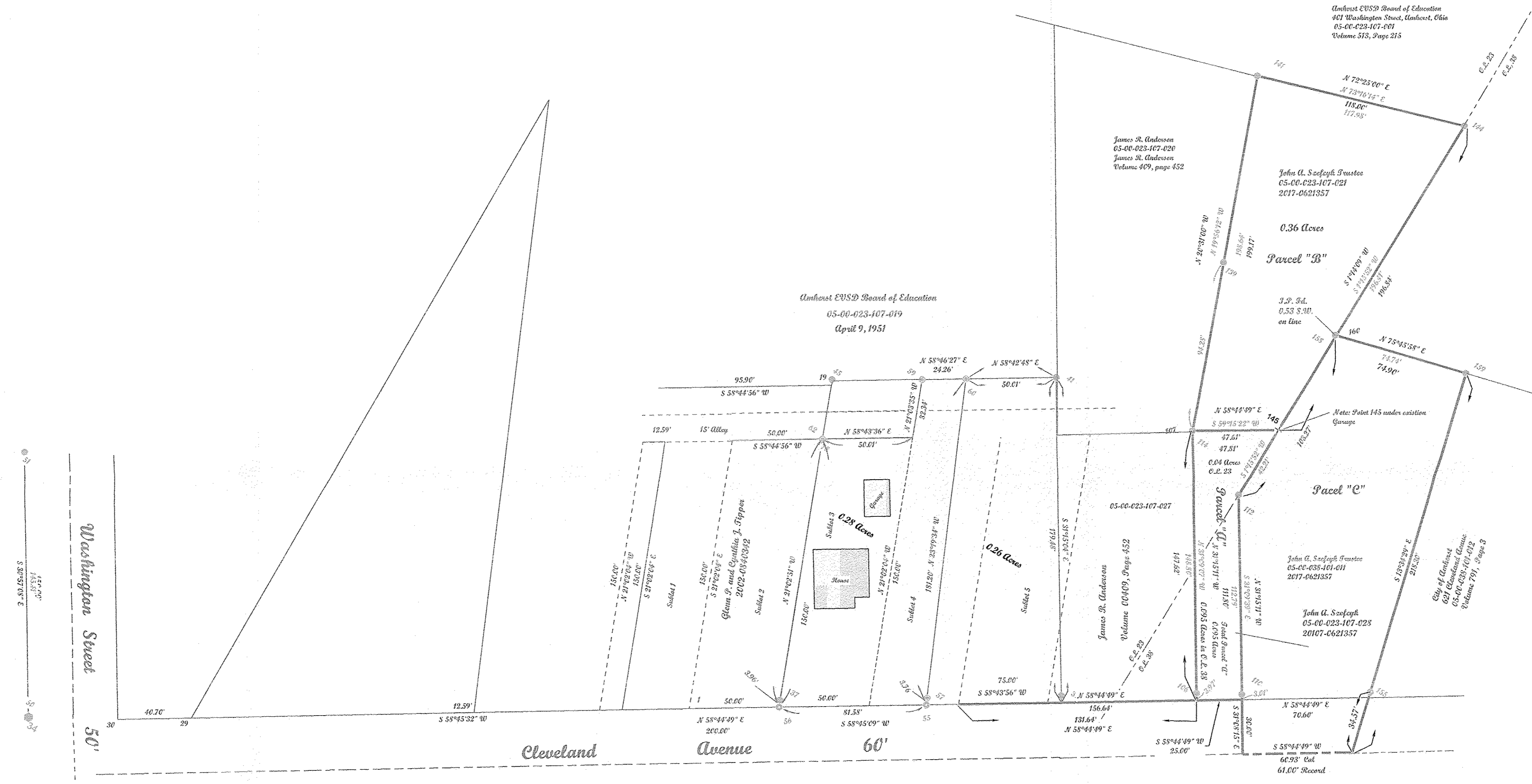
Note: Bearings and coordinates shown are based on the Ohio State Plane (Grid North) but were used to describe angles only.

Being known as Lorain County Parcel numbers 05-00-023-107-028, 05-00-023-107-021 and 05-00-038-101-011 in the City of Amherst, County of Lorain and the State of Ohio.



Scale 1" = 40'
October 28, 2019

Revised Feb 13, 2020



APPROVED
LORAIN CO.
MAP DEPT
DATE 2-17-20
PAGE 5-00-023
BY R. MAINES
20-04288-D

05-00-023-107-021
-028
05-00-038-101-011



Note: Survey stakes were removed during the recent sidewalk installation project. Other marks removed were to establish the exact right of way of Cleveland Avenue and are no longer available.



McGannon Surveying, LLC
Boundary Survey
Patrick A. McGannon
Registered Professional Surveyor
1731 Gettysburg Drive, Lorain, Ohio 44053 (440) 282-2712
www.mcannonssurveying.com

Note: Only copies signed with Red ink shall be considered valid.
Patrick A. McGannon P.S. 7154

Prepared for Denise Fields of
619 Cleveland Avenue,
Amherst, Ohio 44001.



Note: Dimensions shown in Blue are record values and those shown in red are field observed values.