


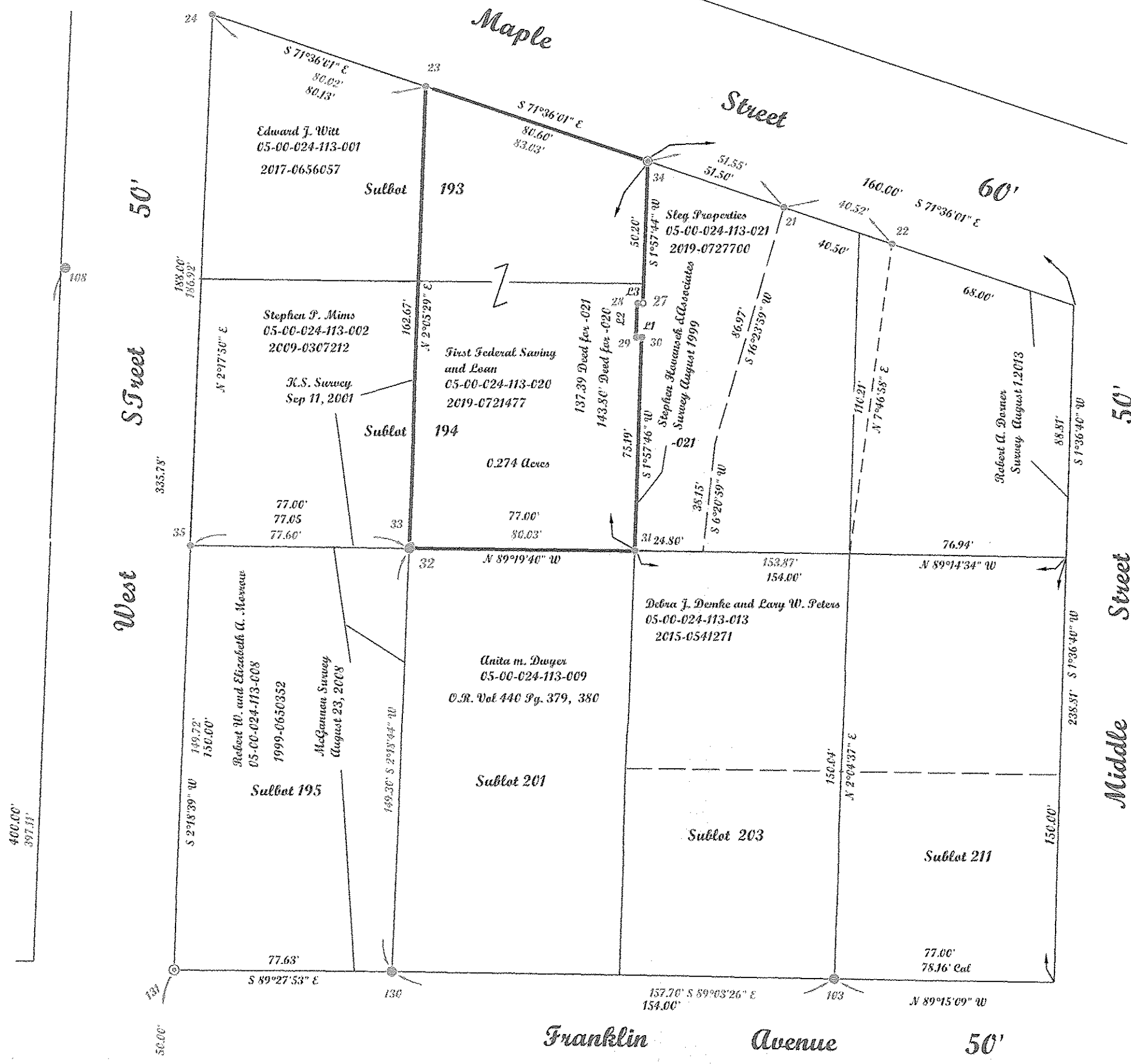
Note: Bearings and Coordinates shown are based on the Ohio State Plane (Grid North) but are used to describe angles only.



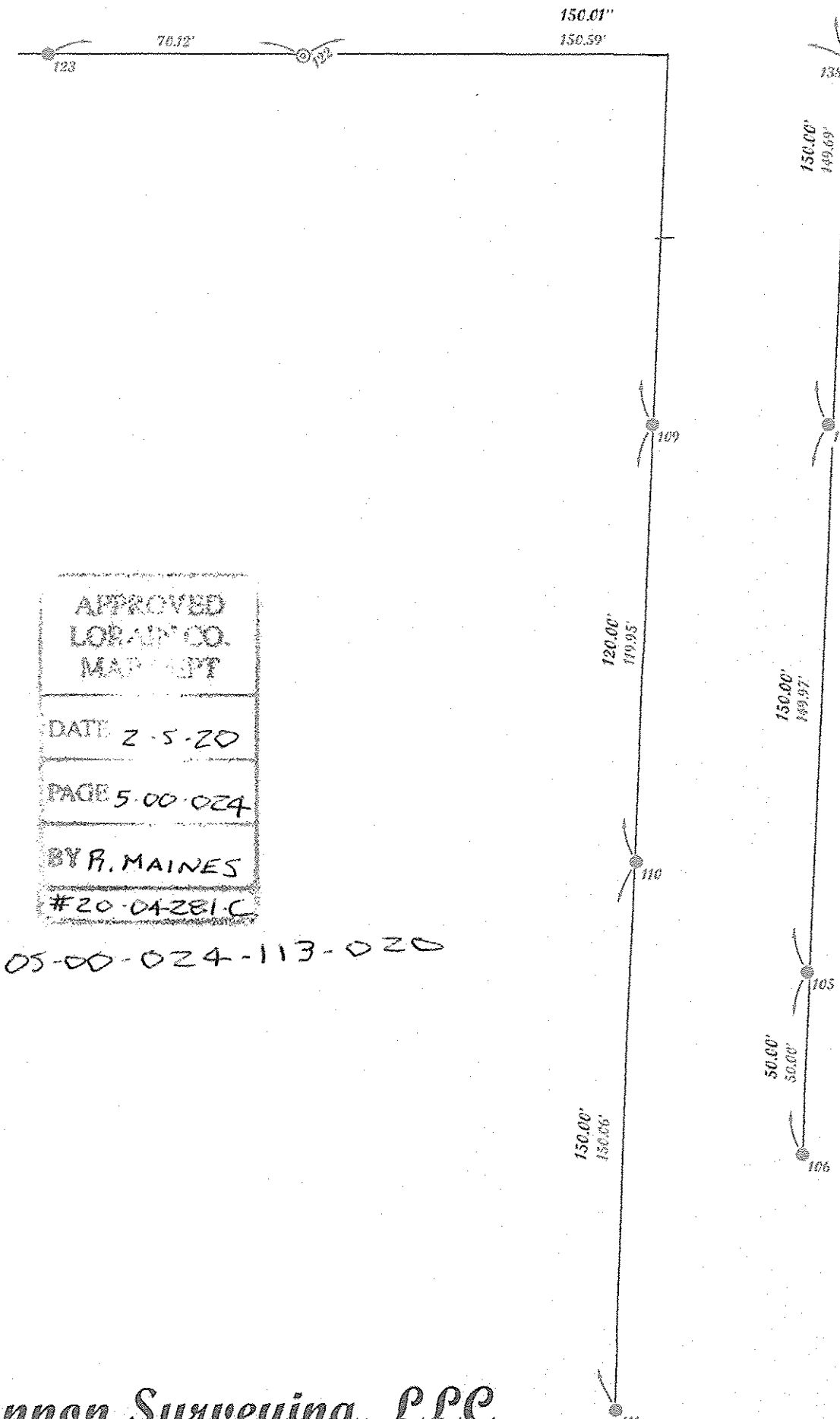
Scale 1" = 40'
January 21, 2020

Being known as Sublot Part of Sublots 193 and 194 of the Harris Heirs Addition as recorded in Volume 2 of Maps, Page 3 of the Lorain County Records and being known as Lorain County Parcel Number 05-00-024-113-020 in the City of Amherst, County of Lorain and the State of Ohio.

Note: Surplus in Block from West Street to Middle Street of 2.1156'. Previous surveys were not provided and existing long term occupation exists based on non-provated surveys.



LINE	BEARING	LENGTH
L1	S88°02'14"E	2.00'
L2	S1°57'46"W	12.00'
L3	N85°02'14"W	2.00'



POINTS	DESC
21	IRON PIN FOUND
22	IRON PIN FOUND
23	IRON PIN FOUND NS
24	IRON PIN FOUND NS
27	REBAR FOUND SEA
28	IRON PIN FOUND
29	IRON PIN FOUND
30	IRON PIN FOUND
31	IRON PIN FOUND
32	REBAR FOUND MCGANNON 7154
33	IRON PIN FOUND
34	REBAR SET
35	IRON PIN FOUND UN SURVE
42	
103	IRON PIN FOUND
104	IRON PIN FOUND
105	IRON PIN FOUND
106	IRON PIN FOUND
108	IRON PIN FOUND
109	IRON PIN FOUND
110	IRON PIN FOUND
111	IRON PIN FOUND
122	DRILL HOLE FOUND IN STONE
123	IRON PIN FOUND
124	IRON PIN FOUND
125	IRON PIN FOUND
130	REBAR SET
131	DRILL HOLE SET
138	




APPROVED
LOBAIN CO.
MAP LIST
DATE 2-5-20
PAGE 5-00-024
BY P. MAINES
#20-04281C

05-00-024-113-020

McGannon Surveying, LLC
Boundary Survey
Patrick A. McGannon
Registered Professional Surveyor
1731 Gettysburg Drive, Lorain, Ohio 44053 (440) 282-2712
www.mcannonssurveying.com

Note: Only copies signed with Red ink shall be considered Valid.
Patrick A. McGannon
Patrick A. McGannon P.S. 7154

Prepared exclusively for
First Federal Saving and Loan Association of Lorain of
3721 Oberlin Avenue Lorain Ohio 44053



P.L.S.C.
Member Number 2433

Note: Dimensions shown in Blue are record values and those shown in Red are field observed values.