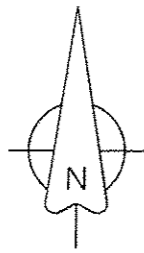


MAP OF SURVEY

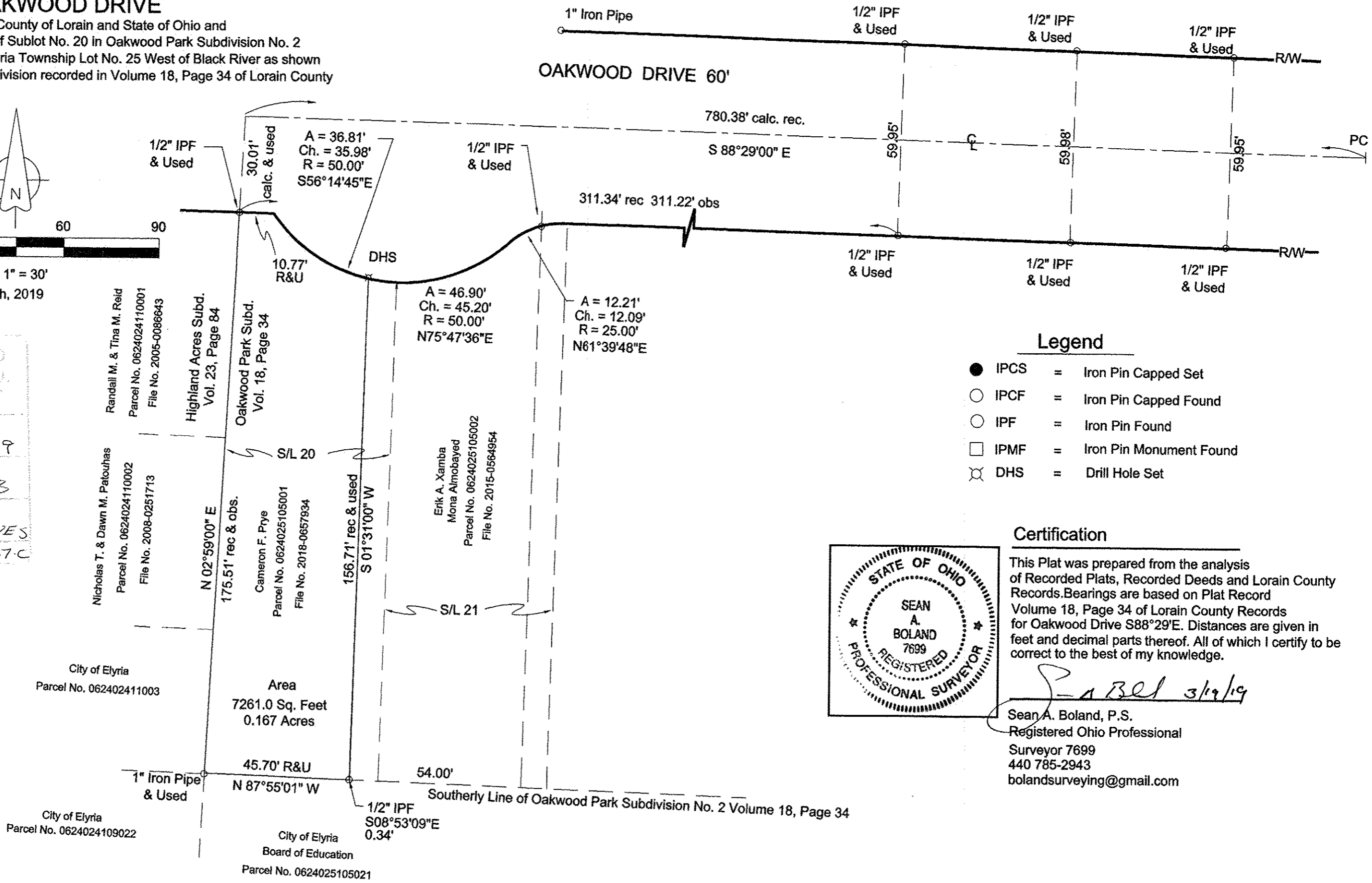
PREPARED FOR
992 OAKWOOD DRIVE

Situated in the Elyria, County of Lorain and State of Ohio and known as being part of Sublot No. 20 in Oakwood Park Subdivision No. 2 of a part of Original Elyria Township Lot No. 25 West of Black River as shown by the Plat of the Subdivision recorded in Volume 18, Page 34 of Lorain County Records.



Scale: 1" = 30'
March, 2019

4-2-19
6-78
R. MAINES
#19-04067C

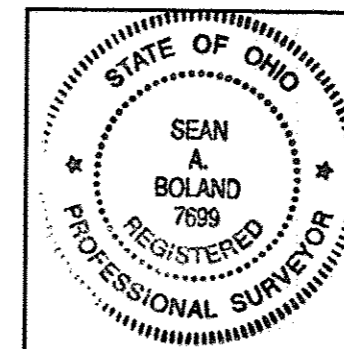


Legend

- IPCS = Iron Pin Capped Set
- IPCF = Iron Pin Capped Found
- IPF = Iron Pin Found
- IPFM = Iron Pin Monument Found
- ⊗ DHS = Drill Hole Set

Certification

This Plat was prepared from the analysis of Recorded Plats, Recorded Deeds and Lorain County Records. Bearings are based on Plat Record Volume 18, Page 34 of Lorain County Records for Oakwood Drive S88°29'E. Distances are given in feet and decimal parts thereof. All of which I certify to be correct to the best of my knowledge.



Sean A. Boland 3/19/19

Sean A. Boland, P.S.
Registered Ohio Professional
Surveyor 7699
440 785-2943
bolandsurveying@gmail.com

06-24-025-105-001