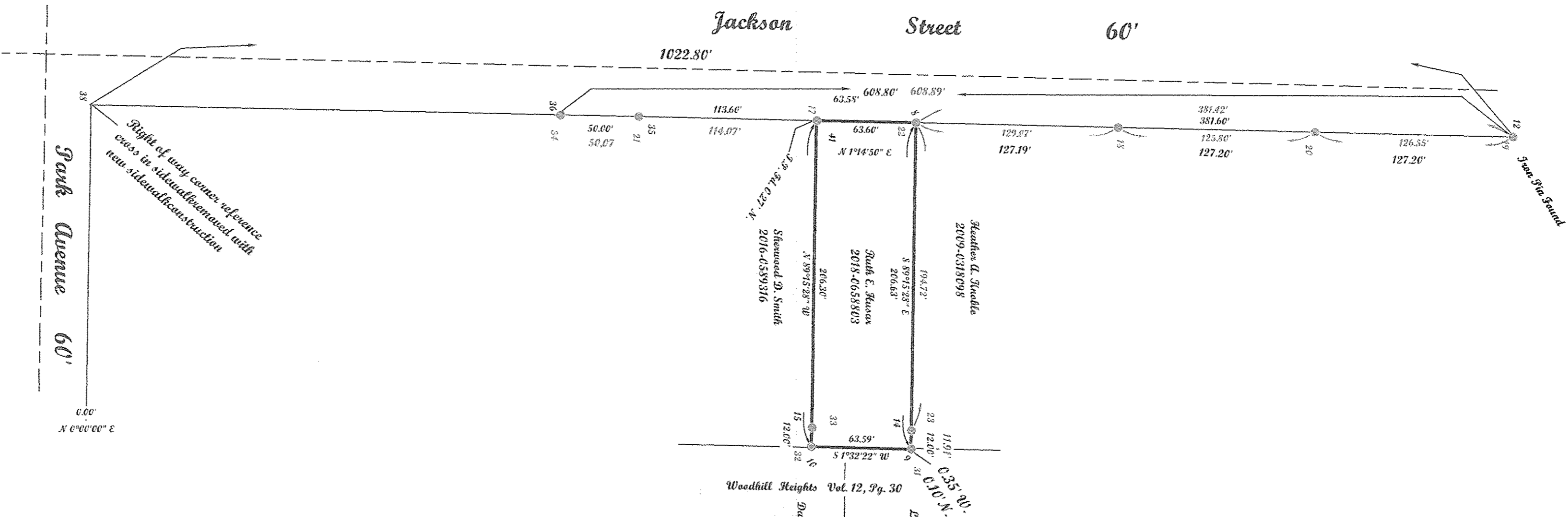


Note: Bearings and Coordinates shown are based on the Ohio State Plane Grid. South but are secure to double angles only.

Being known as Being part of Unincorporated Township, Original lot 38 now in the city of Unincorporated and known as Parcel Number C5-00-038105-022, in the County of Lucas and the State of Ohio.



Point Table			
POINT	NORTHING	EASTING	DESE
8	631662.23	2046152.21	
9	631659.73	2046353.76	
10	631596.16	2046337.05	
12	632043.74	2046166.33	
14	631659.88	2046346.77	
15	631596.30	2046343.05	
17	631599.09	2046150.96	300 N 93 W 300 L 90
18	631791.44	2046153.06	300 N 93 W 300 L 90
20	631917.21	2046157.97	300 N 93 W 300 L 90
21	631483.05	2046148.37	300 N 93 W 300 L 90
22	631662.41	2046152.16	300 N 93 W 300 L 90
23	631659.88	2046346.85	300 N 93 W 300 L 90
31	631659.85	2046338.42	300 N 93 W 300 L 90
32	631596.17	2046357.06	300 N 93 W 300 L 90
33	631596.43	2046345.16	300 N 93 W 300 L 90
34	631434.98	2046147.46	
35	631483.07	2046148.35	
36	631434.09	2046147.26	
38	631435.16	2046140.73	
39	631132.31	2046346.71	
40	631598.84	2046340.71	
41	631598.84	2046150.77	

Keathley G. Stradella
2009-0318098

Stark E. Knaax
2013-0658403

Shawwood D. Smith
2016-0389316

Lawrence E. and Kenneth W. Haddis
2016-0389282
Sublot 24

Sublot 25
David E. Keawick and Linda M. Eaddis
2002-0318666

Woodhill Heights Vol. 12, Pg. 30


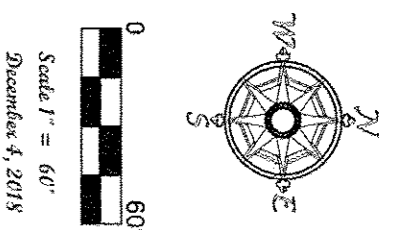
APPROVED
LOU YACO,
PLAT CLERK

DATE: 2-6-19

PRICE: 5.00-038


BY: R. MAINES
#19-04043D

05-00-038-105-022



McGannan Surveying, LLC
Boundary Survey
Patrick A. McGannan
Registered Professional Surveyor
1731 Gateway Drive, Toledo, Ohio 44053 (440) 282-2712
www.mcgannansurveying.com

Note: Only copies signed with
Red ink shall be considered valid.
Patrick A. McGannan P.S. 7154



Prepared for Stark Struxer of
161 Jackson Street
Unincorporated, Ohio 44001.

P.A.S.C.
Member Number 2433

Note: Dimensions shown in blue are record
values and those shown in red are field observed
values.