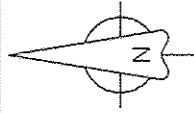


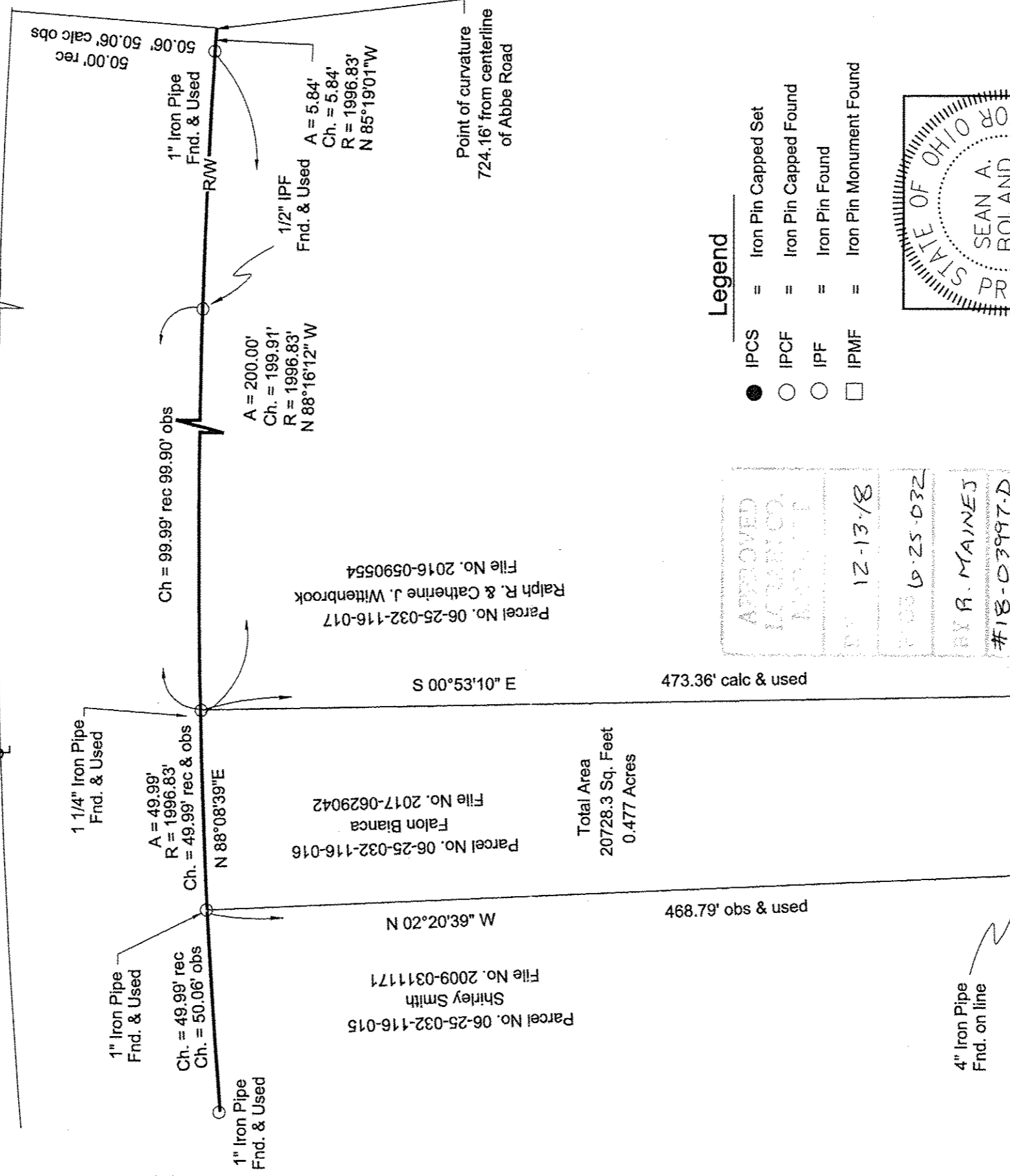
# MAP OF SURVEY PREPARED FOR BIANCA

Situated in the Elyria, County of Lorain and State of Ohio and known as being part of Original Lot No. 32 East of Black River in Original Elyria Township




Scale: 1" = 30'  
November, 2018

## HILLIARD ROAD 100'



APPROVED  
12-13-18  
BY R. MAINEJ  
#18-03997-D

- Legend**
- IPCS = Iron Pin Capped Set
  - IPCF = Iron Pin Capped Found
  - IPF = Iron Pin Found
  - IPMF = Iron Pin Monument Found



### Certification

This Plat was prepared from the analysis of Recorded Plats, Recorded Deeds and Lorain County Records. Bearings are based on prior deed record File No. 2017-0629042 for the Southerly right of way of Hilliard Road N88°08'39"E. Distances are given in feet and decimal parts thereof. All of which I certify to be correct to the best of my knowledge.

*Sean A. Boland*

Sean A. Boland, P.S.  
Registered Ohio Professional  
Surveyor 7699  
440 785-2943  
bolandsurveying@gmail.com

Parcel No. 06-25-032-116-039  
Carl R. & Ann J. Thasher  
File No. 2002-0866955

Parcel No. 06-25-032-116-040  
Desiree Barnett  
File No. 2016-0592228

06-25-032-116-016