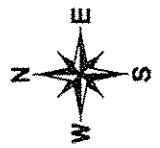


16-00-012-000-050 - 049



Plat of Survey

for

Ed Karban & Rebekah Gaddis-Karban

Grafton Twp.
74N, R16W
Lorain Co. Ohio

O.L. 12
Ohio

15-00-012-000-048
Darrick R. & Amy L. Duke
Doc. 2002-0837231
22.96 Ac.

1/2" Re-bar
0.30' N
0.02' E

5/8" re-bar

610.86'
N85°06'10"W

S05°11'41"W 844.78'

N05°23'50"E 705.00'

Rem -046
14.3986 Ac.
0.23 Ac, R/W

N84°11'29"W
65.62'
IPS

S84°48'19"E
200.00'

IPS

350.00'

S05°11'41"W

N05°23'50"E
493.66'

N05°23'50"E
493.66'

1/2" re-bar
0.27' N
0.13' W

1/2" re-bar
0.35' N
0.21' W

1/2" re-bar
0.32' N
0.05' W

N85°06'10"W
735.39'

16-00-012-000-047
Scott J. Wunsch & Jennifer L. Jacobson
Doc. 2002-0837665
8.33 Ac.

16-00-012-000-017
Gordon A. Erd
Doc. 2011-0393849
1.61 ac.

15-00-012-000-045
David D. Cottrill & Rena L. Crowley
Doc. 2016-0511652
2.35 Ac.

15-00-012-000-030
William H. & Victoria L. Zofcin
Doc. 2016-0580900
2.35 Ac.

15-00-012-000-029
Barbara Williams
Doc. 2003-0929292
2.35 Ac.

16-00-012-000-037
Larry V. & Robin E. Maddis
Doc. 2016-0603776
3.41 Ac.

Cowley Rd.
60'

200.00'

341.00'

201.00'


300.00'

N84°48'19"W

Grafton-Eastern Rd. 60'

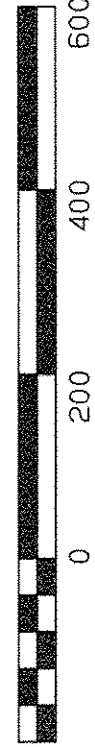
MON

Carlson Surveys September 2018



Prepared from a field survey in September 2018 & a survey by T. Simon dated January 2002.

GRAPHIC SCALE 1"=200'



Job: 1602-33