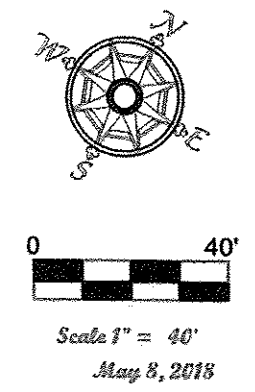


Point Table				Point Table			
POINTS	NORTHING	EASTING	DESE	POINTS	NORTHING	EASTING	DESE
1	632206.74	2045245.27	point	23	632236.32	2045286.49	if
2	632232.65	2045288.01		25	632317.28	2045419.86	if
3	632372.63	2045234.18		26	632467.37	2045328.78	IRON P.I.N FOUND in concrete
4	632398.62	2045276.92		28	632403.64	2045222.12	IRON P.I.N FOUND in concrete
5	632258.61	2045330.76		30	631991.80	2044884.75	if
6	632428.84	2045265.30		31	632019.06	2044929.63	if
7	632467.37	2045328.78		32	632143.76	2044854.84	if
8	632313.93	2045421.90		36	632275.01	2045357.79	dlb
9	632180.80	2045202.52		37	632232.69	2045288.05	dlb
10	632400.68	2045223.41		38	632278.48	2045356.35	RS
11	632350.93	2045141.82		40	632428.82	2045265.30	RS
12	632320.80	2045148.68		41	632441.40	2045286.05	RS
13	632327.33	2045159.45		42	632398.64	2045276.92	P.I. NAIL SET in tree root
14	632187.33	2045213.29		43	632372.65	2045234.20	RS
17	632063.23	2045008.80		54	0.00	0.00	
18	632042.11	2044974.00		57	0.00	0.00	
19	632457.71	2045008.76		58	632346.74	2045191.43	

Being known as subplot 05-00-023-107-023 and 05-00-023-107-079, County of Lorain and the State of Ohio.



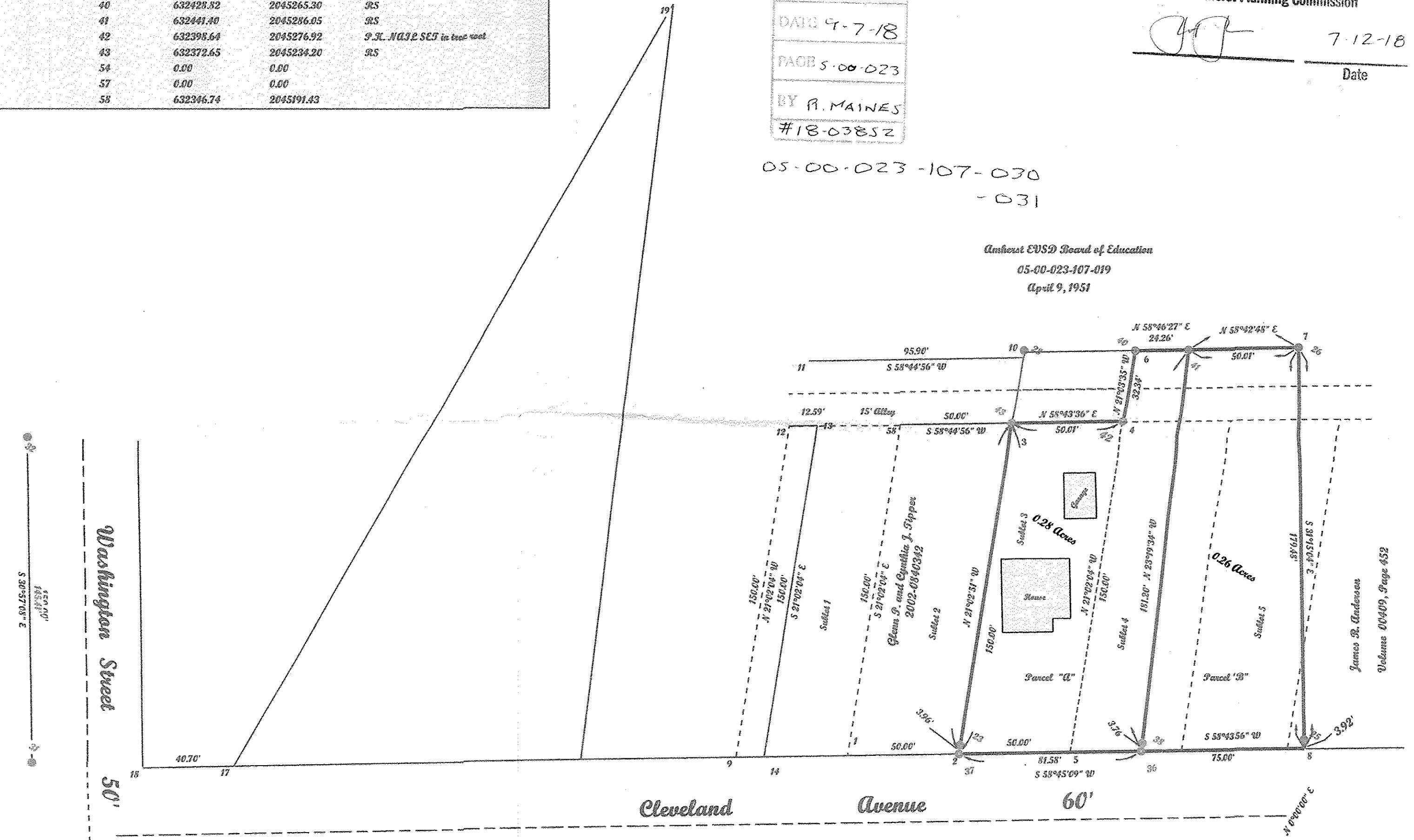
APPROVED
LORAIN CO.
MAP DEPT
DATE 5-7-18
PAGE 5-00-023
BY R. MAINES
#18-03852

Approved
Amherst Planning Commission
Date 7-12-18

05-00-023-107-030
-031


Note: Bearings and coordinates shown are based on the Ohio State Plane Grid North but and are used to describe angles only.

Amherst EUSD Board of Education
05-00-023-107-019
April 9, 1951



McGannon Surveying, LLC
Boundary Survey
Patrick A. McGannon
Registered Professional Surveyor
1731 Gettysburg Drive, Lorain, Ohio 44053 (440) 282-2712
www.mcannonssurveying.com

Note: Only copies signed with Red ink shall be considered Valid.
Patrick A. McGannon P.S. 7154



Prepared for Cynthia Frakes of
597 Cleveland Avenue,
Amherst, Ohio 44001.

P.L.S.P.
Member Number 2433



Note: Dimensions shown in Blue are record values and those shown in red are field observed values.
frakesoppo.dwg S.N. 1583