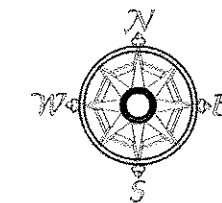
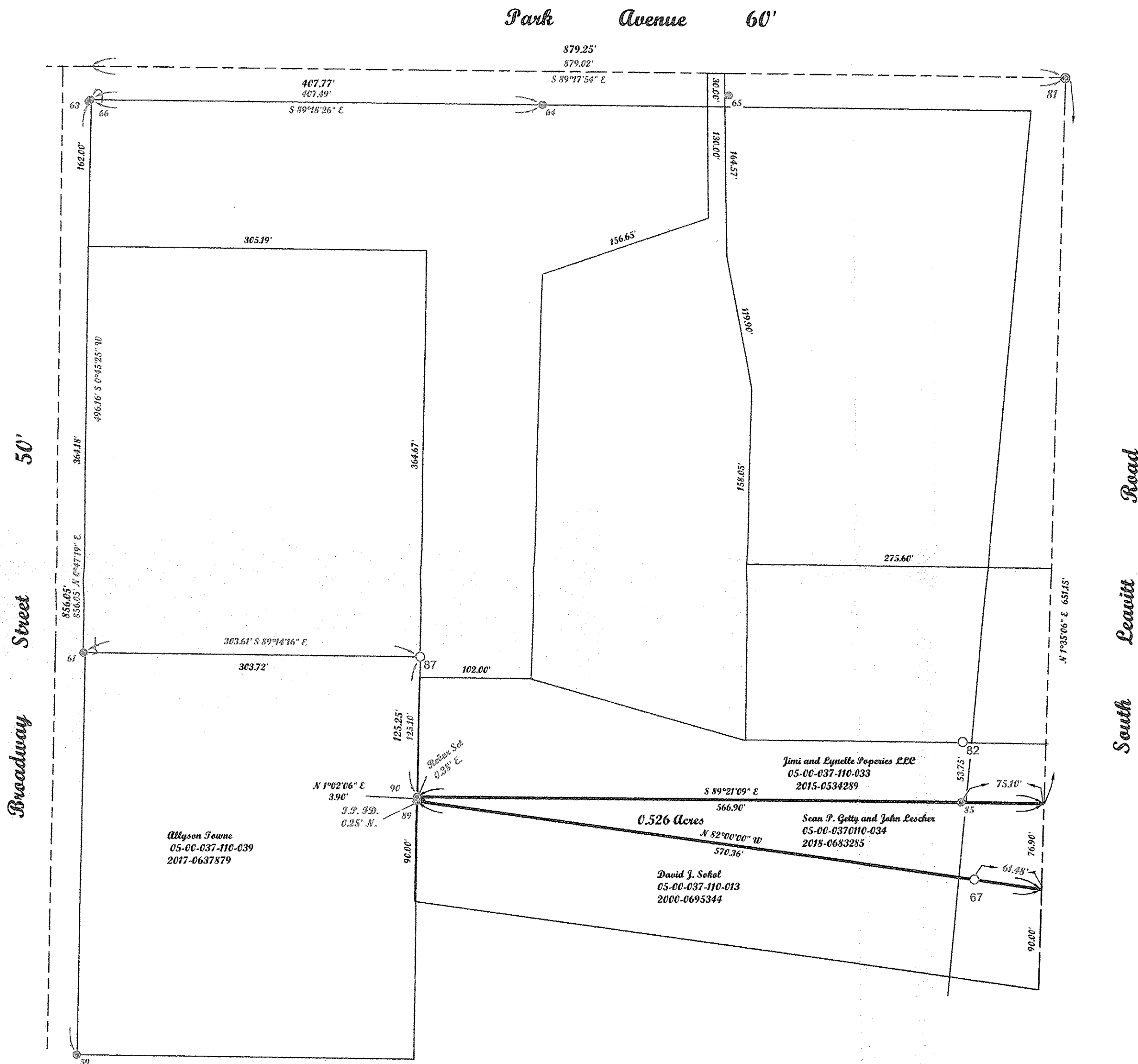


Note: Bearings shown are to an assumed Meridian and are used to describe angles only.

Being known as sublot Part of Original lot 37 of Amherst, Township now in the City of Amherst, and also known as Lorain County Parcel Number 05-00-037-110-034, County of Lorain and the State of Ohio.



Scale 1" = 80'
September 1, 2018



| Point Table | |
|-------------|----------------------------|
| POINTS | DESC |
| 59 | IRON P/N FOUND |
| 61 | IRON P/N FOUND |
| 63 | IRON P/N FOUND |
| 64 | IRON P/N FOUND |
| 65 | IRON P/N FOUND |
| 66 | IRON P/N FOUND |
| 67 | REBAR FOUND |
| 81 | IRON P/N FOUND IN MON. BOX |
| 82 | REBAR FOUND |
| 85 | REBAR SET |
| 87 | REBAR FOUND HS |
| 89 | IRON P/N FOUND |
| 90 | REBAR SET |


APPROVED
LORAIN CO.
MAY DEPT
DATE 10-3-18
PAR 05-00-037
BY R. MAINES
#18-03962-D

05-00-037-110-034


McGannon Surveying, LLC
Boundary Survey
Patrick A. McGannon
Registered Professional Surveyor
1731 Gettysburg Drive, Lorain, Ohio 44053 (440) 282-2712
www.mcgannonsurveying.com

Note: Only copies signed with Red ink shall be considered Valid.
Patrick A. McGannon
Patrick A. McGannon P.S. 7154

Prepared for Sean P. Getty and John D. Lescher of
226 Leavitt Road
Amherst, Ohio, 44001.



P.L.S.C.
Member Number 2433



Note: Dimensions shown in Blue are record values and those shown in red are field observed values.
Getty,lu J.N. 1621