


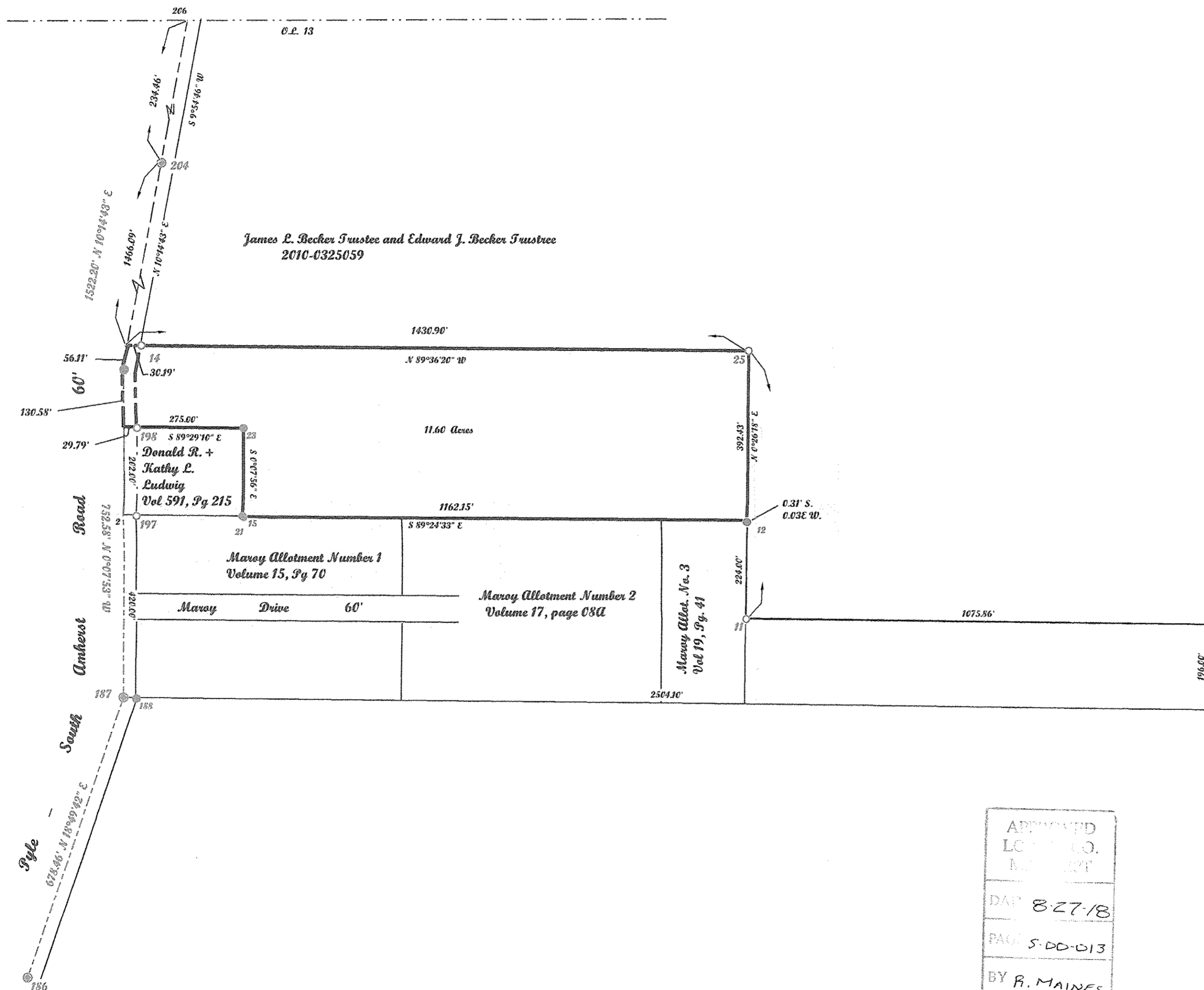
Note: Bearings and coordinates shown are based on the Ohio State Plane but are used to describe angles only.

Being known as Lorain County Parcel Number 05-00-013102004, being part of Original Lot 13 of Amherst Township, County of Lorain and the State of Ohio.

2328.27'



Scale 1" = 200'
August 6, 2018



Point Table	
POINTS	DESC
2	
11	REBAR FOUND KEYSER
12	IRON PIN FOUND
14	REBAR FOUND
15	IRON PIN FOUND BENS
21	REBAR SET
23	REBAR SET
25	REBAR FOUND
186	IRON PIN FOUND IN A MONUMENT BOX
187	IRON PIN FOUND IN A MONUMENT BOX
188	IRON PIN FOUND bent
197	REBAR FOUND
198	REBAR FOUND
201	REBAR SET
204	IRON PIN FOUND
205	REBAR FOUND wires 5060
206	point
209	


APPROVED
L.C. CO.
MAY 18 2018
DATE 8-27-18
PAGE 5-00-013
BY P. MAINES
#18-03947D

05-00-013-102-004

McGannon Surveying, LLC
Boundary Survey
Patrick A. McGannon
Registered Professional Surveyor
1731 Gettysburg Drive, Lorain, Ohio 44053 (440) 282-2712
www.mcgannonssurveying.com

Note: Only copies signed with Red ink shall be considered Valid.

Patrick A. McGannon
Patrick A. McGannon P.S. 7154



P.L.S.O.
Member Number 2433



Note: Dimensions shown in Blue are record values and those shown in red are field observed values.