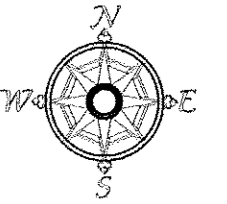


Note: Bearings shown are to an assumed Meridian and are used to describe angles only.

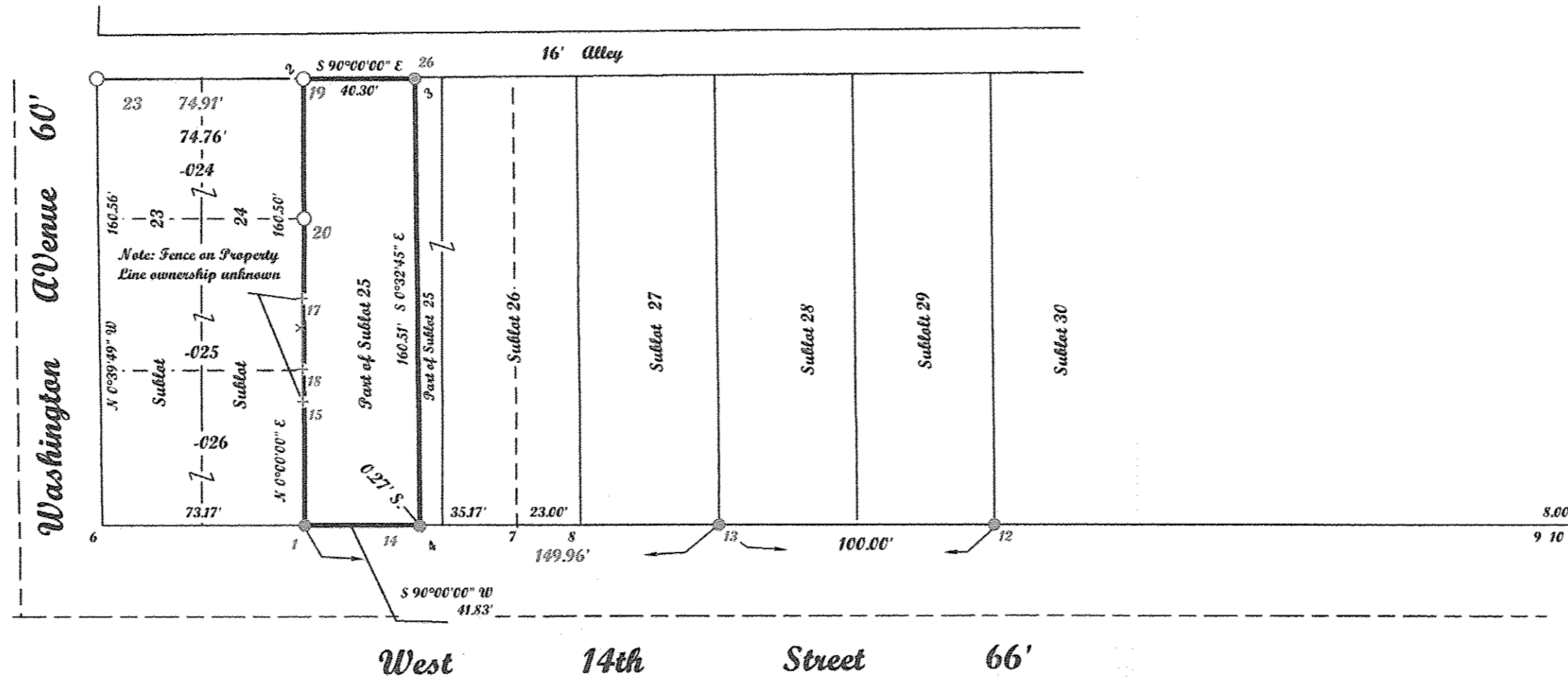
Being known as part of Sublot 25 of the W.S. Streater Trustee Subdivision of part of Chamberlain Additions Block 39 as recorded in Volume 4, Page 29 of the Lorain County Record of Plats and also known as Lorain County Tax Parcel Number 02-01-006-1270027, in the City of Lorain, County of Lorain and the State of Ohio.




Scale 1" = 50'
March 3, 2018

02-01-006-127-027

APPROVED
LORAIN CO.
MAY DEPT
DATE 3-16-18
PAL 2-01-006
BY R. MAINES
#1803861-D



POINTS	DESC
1	IRON P.I.N FOUND
2	
3	
4	
6	
7	
8	
9	
10	
12	IRON P.I.N FOUND
13	IRON P.I.N FOUND
14	IRON P.I.N FOUND
15	wood fence
17	wood fence
18	wood fence
19	REBAR FOUND riverstone co. p6747 p8646
20	REBAR FOUND riverstone co. p6747 p8646
23	REBAR FOUND riverstone co. p6747 p8646
26	REBAR SET




McGannon Surveying, LLC
Boundary Survey
Patrick A. McGannon
Registered Professional Surveyor
1731 Gettysburg Drive, Lorain, Ohio 44053 (440) 282-2712
www.mcgannonosurveying.com

Note: Only copies signed with Red ink shall be considered Valid.

Patrick A. McGannon
Patrick A. McGannon P.S. 7154

Prepared for First Federal Saving and Loan Association of Lorain
3721 Oberlin Avenue, Lorain Ohio 44052.



P.L.S.C.
Member Number 2433



Note: Dimensions shown in Blue are record values and those shown in red are field observed values.