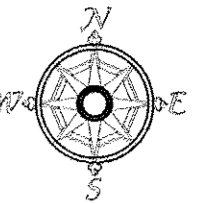



Note: Bearings shown are to an assumed Meridian and are used to describe angles only.

Being known as Part of Original Lot 51 of Black River Township, formerly a part of Sheffield Township Now in the City of Lorain, County of Lorain and the State of Ohio, Also known as Lorain County Parcel Number 02-00-051-106-017

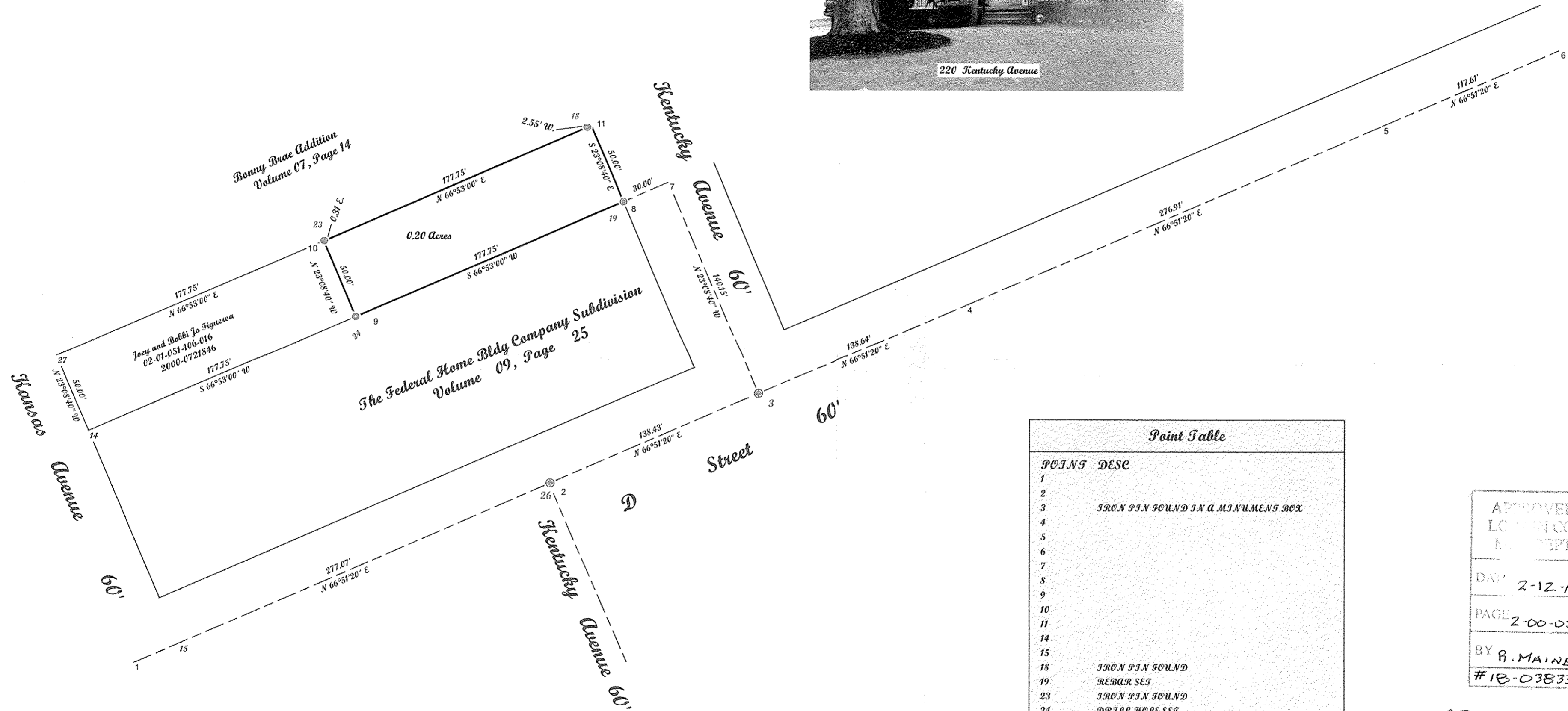


Scale 1" = 50'

September 2, 2017



220 Kentucky Avenue



Point Table	
POINTS	DESE
1	
2	
3	IRON PIN FOUND IN A MONUMENT BOX
4	
5	
6	
7	
8	
9	
10	
11	
14	
15	
18	IRON PIN FOUND
19	REBAR SET
23	IRON PIN FOUND
24	DRILL HOLE SET
26	IRON PIN FOUND IN A MONUMENT BOX
27	

APPROVED
 L.C. & S. CO.
 M. DEPT
 DATE 2-12-18
 PAGE 2-00-051
 BY R. MAINES
 #18-03833A

02-00-051-106-017

McGannon Surveying, LLC
 Boundary Survey
 Patrick A. McGannon
 Registered Professional Surveyor
 1731 Gettysburg Drive, Lorain, Ohio 44053 (440) 282-2712
 www.mcannonssurveying.com

Note: Only copies signed with Red ink shall be considered Valid.

Patrick A. McGannon
 Patrick A. McGannon P.S. 7154

Prepared for Kathleen Smith of
 239 Georgia Avenue, Lorain,
 Ohio 44052.



Note: Dimensions shown in Blue are record values and those shown in red are field observed values.

smith2017.lsu

F.N. 1550